



WEEKDAY SERVICE
No Saturday or Sunday Service

N7—WINDSOR-DAY HILL RD
N7x—WINDSOR-DAY HILL RD LIMITED

Use this schedule for N7 & N7x information or if you live along North Main Street in Hartford or Windsor Avenue, Broad Street or Poquonock Avenue in Windsor and want to travel to the Windsor/Bloomfield industrial area.

Table with 13 columns (Route, 1-12) and 13 rows (N7x, N7, N7x, N7, N7, N7, N7, N7, N7, N7, N7, N7, N7). Header: Hartford > N. Main St. > Windsor > Day Hill Rd. > Blue Hills Ext.

N—HARTFORD
N1—CAMPFIELD AV
Nx—HARTFORD LIMITED

Use this schedule for N, N1 & Nx information or if you are traveling from the Windsor/Bloomfield industrial area to Poquonock Avenue, Broad Street or Windsor Avenue in Windsor or North Main Street in Hartford.

Table with 13 columns (Route, 12-1, Star) and 13 rows (Nx, N1, N1, N, N1, Nx, Nx, BDL). Header: Blue Hills Ext. > Day Hill Rd. > Windsor > N. Main St. > Hartford



DAY HILL AREA SERVICES

Three CTRANSIT bus routes provide service in the Windsor/Bloomfield industrial area. In many cases, you will find that you can take more than one bus route to reach your destination (refer to route map).

If you live or work in an area that is served by only one bus route, you will find it easier to use the schedules at left for that particular route. If you will be transferring from another bus route or live in downtown Hartford and your work site is served by more than one route, you will find it easier to use the schedules on the reverse side, which summarize all the service between downtown Hartford and each particular timepoint in the Windsor/Bloomfield area. This will give you a summary of every option that is available to you so that you can choose the trip that's right for you!

LIMITED-STOP SERVICE

Routes N7x and T10x are limited-stop bus routes. N7x buses will only stop to pick up passengers along Main Street in Hartford and along Windsor Avenue, Broad Street & Poquonock Avenue in Windsor (buses pick up and drop off starting at the Poquonock Park & Ride Lot). T10x buses will only stop to pick up passengers along Main Street & Albany Avenue in Hartford and along Blue Hills Avenue in Hartford and Bloomfield (buses pick up and drop off starting at Rockwell Corner).

For the return trip to Hartford, Nx buses stop only to drop off passengers starting at the Poquonock Park & Ride Lot and Tx buses stop only to drop off passengers starting at Rockwell Center. This helps you get to where you're going faster during peak travel periods.

DESTINATION SIGN Route Letter/Number

- N7** WINDSOR-Day Hill Rd
- N7x** WINDSOR-Day Hill Rd Limited
- Nx** HARTFORD-Limited
- N1** CAMPFIELD AV-Jordan Ln
- T10** BLUE HILLS AV-Day Hill Rd
- T10x** BLUE HILLS EXT-Day Hill Rd Limited
- Tx** HARTFORD-Limited
- T3** FRANKLIN AV- Jordan Ln
- BDL** BRADLEY FLYER-Hartford via North Main
- 15** WINDSOR EXPRESS



T10—BLUE HILLS AV-DAY HILL RD T10x—BLUE HILLS EXT-DAY HILL RD LIMITED

Use this schedule for T10 & T10x information or if you live along Albany Avenue in Hartford or Blue Hills Avenue in Hartford or Bloomfield and want to travel to the Windsor/Bloomfield industrial area.

Hartford > Albany Ave. > Blue Hills Ave. > Blue Hills Ext. > Day Hill Rd.

Route	★	15	14	13	12	11	10	9	8	7	6	3	★
	Downtown Hartford Main St.-Old State House LV	Albany & Blue Hills LV	Blue Hills Av Rockwell Corner LV	Blue Hills Av Deer Meadow Apts. AR	Old Windsor Rd Birken Office Ctr AR	Woodland Av Metropolitan Learning Ctr AR	Griffin Rd South & West Newberry AR	Griffin Rd North Griffin Office Complex AR	Day Hill & Prospect Hill AR	Day Hill & Marshall Phelps AR	Day Hill & Northfield AR	Poquonock Av Poquonock Park & Ride Lot AR	Downtown Hartford Central Row-North Side AR
T10x	Y5:50	Y5:58	6:06	6:11	6:15	6:19	G6:21
T10x	Y6:05	Y6:13	6:21	6:26	6:30	6:34	6:36	6:38	6:43	6:46	6:48	E6:52	E7:13
T10x	Y6:35	Y6:43	6:51	6:56	7:00	7:04	7:06	7:08	7:13	7:16	7:18	E7:22	E7:43
T10x	Y7:05	Y7:13	7:21	7:26	7:30	7:34	7:36	7:38	7:43	7:46	7:48	E7:52	E8:13
T10	8:35	8:45	8:58	9:03	9:07	9:11	9:13	9:15	9:20	9:23	9:25	9:29	..
T10	2:25	2:37	2:53	2:58	3:02	3:06	3:08	3:10
T10	3:40	3:52	4:05	4:11	4:20	4:24	4:26	4:28	K4:34	4:37	4:39	4:48	5:13

T—BLUE HILLS AV-DNTWN HARTFORD Tx—HARTFORD LIMITED

Use this schedule for T and Tx information or if you are traveling from the Windsor/Bloomfield industrial area to Blue Hills Avenue in Bloomfield or Hartford, or Albany Avenue in Hartford.

Day Hill Rd. > Blue Hills Ext. > Blue Hills Ave. > Albany Ave. > Hartford

Route	★	3	6	7	8	9	10	11	12	13	14	15	★
	Downtown Hartford Main-St. Paul Travelers LV	Poquonock Av Poquonock Park & Ride lot LV	Day Hill & Northfield LV	Day Hill & Marshall Phelps LV	Day Hill & Prospect Hill LV	Griffin Rd North Griffin Office Complex LV	Griffin Rd South & West Newberry LV	Woodland Av Metropolitan Learning Ctr. LV	Old Windsor Rd Birken Office Center LV	Blue Hills Av Deer Meadow Apts. LV	Blue Hills Av Rockwell Corner AR	Albany & Blue Hills AR	Downtown Hartford Main & Pearl AR
T3	..	8:30	8:37	8:39	8:41	8:48	8:51	8:53	8:57	9:01	9:08	9:23	9:40
T3	3:22	3:25	3:27	3:31	3:35	3:40	3:54	4:10
Tx	..	3:53	3:57	3:59	4:01	4:06	4:09	4:11	4:15	4:19	4:24	Z4:34	4:45
Tx	E4:25	E4:48	4:52	4:54	4:56	5:01	5:04	5:06	5:10	5:14	5:18	Z5:26	5:35
Tx	E4:55	E5:18	5:22	5:24	5:26	5:31	5:34	5:36	5:40	5:44	5:48	Z5:56	6:05
Tx	E5:25	E5:48	5:52	5:54	5:56	6:01	6:04	6:06	6:10	6:14	6:18	Z6:26	6:35



Timetable notes:

■ = PM .. = No service is provided to that timepoint.

Timepoints are shown on the map as ● and are listed at the top of the timetable.

- A** Trip operates into Aetna (see map).
- B** Bradley Flyer bus departs American Airlines Reservations Center at 11:03PM, makes local stops along Day Hill Road, serves Hilton Garden Inn at 11:05PM, then operates via I-91 South to North Main Street in Hartford.
- D** Trip operates via Deerfield Road and also serves the Windsor Railroad Station (see map).
- E** Trip continues to/from downtown Hartford via the 15–Windsor Express route.
- G** Trip follows regular route to Griffin Road South then operates to Imperial Nursery in Granby via routes 187 & 189.
- K** Trip operates into Konica Minolta (see map).
- N** Trip operates via Weston Street in Hartford.
- T** Trip starts from St. Paul Travelers in Hartford (express bus stop opposite the Gold Building).
- W** Trip operates via Windsor Street in Hartford (see map).
- X** Trip stops only to pick up passengers along the route from downtown Hartford to the Poquonock Park & Ride lot. Bus picks up and drops off at all stops starting at the Poquonock Park & Ride lot.
- Y** Trip stops only to pick up passengers along the route from downtown Hartford to Rockwell Corner. Bus picks up and drops off at all stops starting at Rockwell Corner.
- Z** Trip stops only to drop off and may depart earlier than the time shown.



BLUE HILLS EXTENSION

WEEKDAY SERVICE - No Saturday or Sunday Service

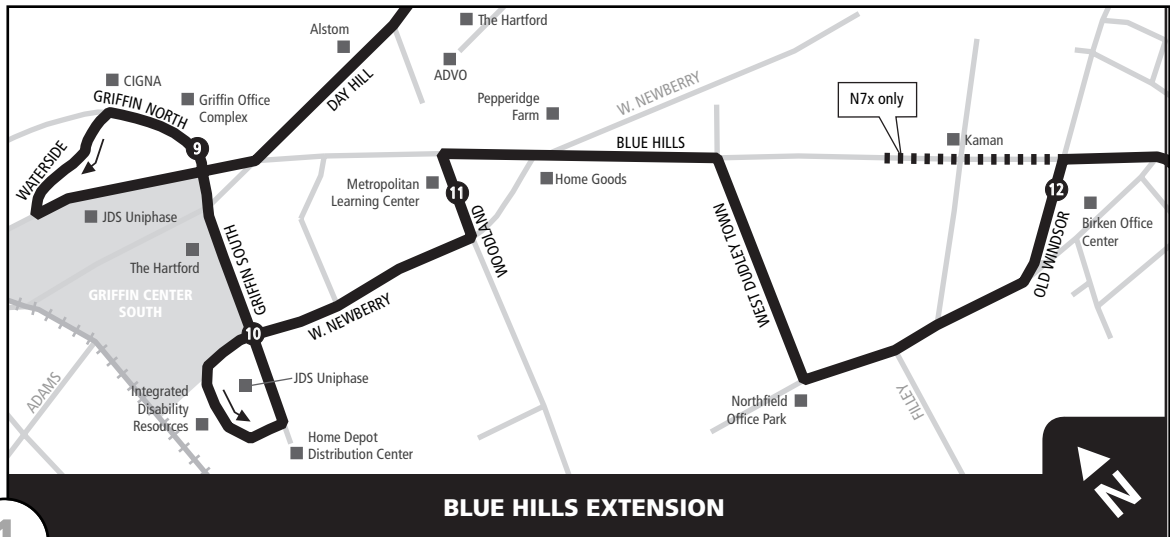
Service between downtown Hartford and Old Windsor Road, West Dudley Town Road, Woodland Avenue, West Newberry Road, Griffin Road South, Griffin Road North & Waterside Crossing, including: the Birken Office Center, the Northfield Office Park, Pepperidge Farm, the Metropolitan Learning Center, Home Depot Distribution Center, JDS Uniphase, The Hartford, and the Griffin Office Complex.

Hartford > Blue Hills Extension

Route	★ Downtown Hartford Main St.-Old State House	9 Griffin Rd North Griffin Office Complex	10 Griffin Rd South & West Newberry	11 Woodland Av Metropolitan Learning Ctr	12 Old Windsor Rd Birken Office Center
	LV	AR	AR	AR	AR
T10x	5:50	..	G6:21	6:19	6:15
T10x	6:05	6:38	6:36	6:34	6:30
N7x	6:05	6:44	6:47	6:49	6:53
T10x	6:35	7:08	7:06	7:04	7:00
T10x	7:05	7:38	7:36	7:34	7:30
N7x	7:05	7:44	7:47	7:49	7:53
N7	8:00	8:46	8:51	8:53	8:57
T10	8:35	9:15	9:13	9:11	9:07
N7	8:50	9:36
N7	9:50	10:36
N7	10:50	11:36
N7	12:50	1:36
N7	1:50	2:36
T10	2:25	3:10	3:08	3:06	3:02
N7	2:50	3:36
N7	3:05	4:06	4:09	4:11	4:15
T10	3:40	4:28	4:26	4:24	4:20
15	T4:25	5:01	5:04	5:06	5:10
15	T4:55	5:31	5:34	5:36	5:40
15	T5:25	6:01	6:04	6:06	6:10

Blue Hills Extension > Hartford

Route	12 Old Windsor Rd Birken Office Center	11 Woodland Av Metropolitan Learning Ctr	10 Griffin Rd South & West Newberry	9 Griffin Rd North Griffin Office Complex	★ Downtown Hartford
	LV	LV	LV	LV	AR
T10x	6:30	6:34	6:36	6:38	7:13
T10x	7:00	7:04	7:06	7:08	7:43
T10x	7:30	7:34	7:36	7:38	8:13
Nx	8:00	8:04	8:06	8:08	8:53
T3	8:57	8:53	8:51	8:48	9:40
N1	9:47	10:38
N1	10:47	11:38
N1	11:47	12:38
N	1:57	2:48
N1	2:40	3:35
T	3:31	3:27	3:25	3:22	4:10
Nx	3:40	3:44	3:46	3:48	4:33
Tx	4:15	4:11	4:09	4:06	4:45
Nx	4:20	4:24	4:26	4:28	5:13
Tx	5:10	5:06	5:04	5:01	5:35
Tx	5:40	5:36	5:34	5:31	6:05
Tx	6:10	6:06	6:04	6:01	6:35





DAY HILL ROAD WEST

WEEKDAY SERVICE - No Saturday or Sunday Service

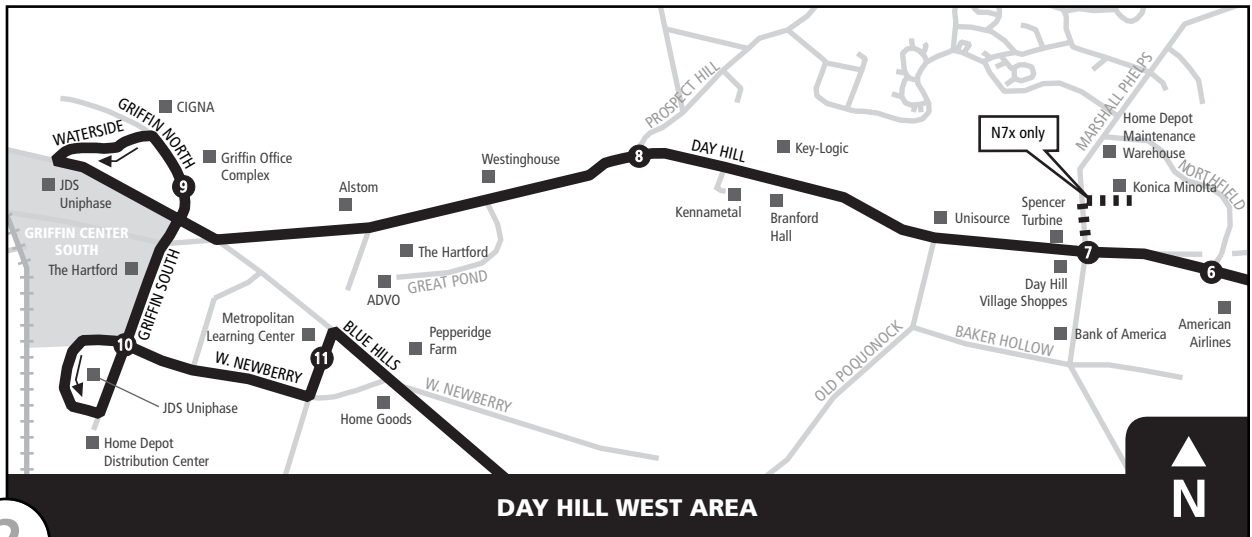
Service between downtown Hartford and Day Hill Road west of Northfield Drive, Griffin Road North & Waterside Crossing, including: American Airlines, Konica Minolta, Bank of America, Spencer Turbine, Unisource, Alstom, Westinghouse, The Hartford, and the Griffin Office Complex.

Hartford > Day Hill Road West

Route	★ Downtown Hartford Main St.-Old State House	6 Day Hill & Northfield	7 Day Hill & Marshall Phelps	8 Day Hill & Prospect Hill	9 Griffin Rd North Griffin Office Complex
	LV	AR	AR	AR	AR
N7x	6:05	6:34	K6:36	6:39	6:44
T10x	6:05	6:48	6:46	6:43	6:38
T10x	6:35	7:18	7:16	7:13	7:08
N7x	7:05	7:34	K7:36	7:39	7:44
T10x	7:05	7:48	7:46	7:43	7:38
N7	8:00	8:37	8:39	8:41	8:46
T10	8:35	9:25	9:23	9:20	9:15
N7	8:50	9:27	9:29	9:31	9:36
N7	9:50	10:27	10:29	10:31	10:36
N7	10:50	11:27	11:29	11:31	11:36
N7	12:50	1:27	1:29	1:31	1:36
N7	1:50	2:27	2:29	2:31	2:36
N7	2:50	3:27	3:29	3:31	3:36
N7	3:05	3:57	3:59	4:01	4:06
T10	3:40	4:39	K4:37	4:34	4:28
15	T4:25	4:52	4:54	4:56	5:01
15	T4:55	5:22	5:24	5:26	5:31
15	T5:25	5:52	5:54	5:56	6:01

Day Hill Road West > Hartford

Route	9 Griffin Rd North Griffin Office Complex	8 Day Hill & Prospect Hill	7 Day Hill & Marshall Phelps	6 Day Hill & Northfield	★ Downtown Hartford
	LV	LV	LV	LV	AR
T10x	6:38	6:43	6:46	6:48	7:13
T10x	7:08	7:13	7:16	7:18	7:43
T10x	7:38	7:43	7:46	7:48	8:13
Nx	8:08	K8:14	8:17	8:19	8:53
T3	8:48	8:41	8:39	8:37	9:40
N1	9:47	9:53	9:56	9:58	10:38
N1	10:47	10:53	10:56	10:58	11:38
N1	11:47	11:53	11:56	11:58	12:38
N	1:57	2:03	2:06	2:08	2:48
N1	2:40	2:45	2:47	2:48	3:35
Nx	3:48	K3:54	3:57	3:59	4:33
Tx	4:06	4:01	3:59	3:57	4:45
Nx	4:28	K4:34	4:37	4:39	5:13
Tx	5:01	4:56	4:54	4:52	5:35
Tx	5:31	5:26	5:24	5:22	6:05
Tx	6:01	5:56	5:54	5:52	6:35
BDL	11:03	11:29





DAY HILL ROAD EAST

WEEKDAY SERVICE - No Saturday or Sunday Service

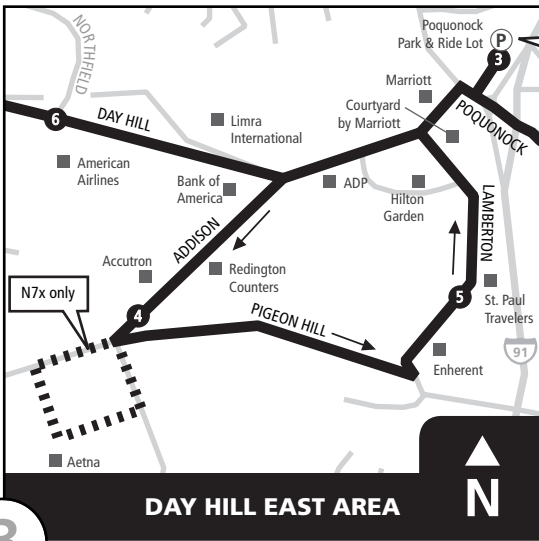
Service between downtown Hartford and Addison Road, Pigeon Hill Road, Lambertson Road & Day Hill Road east of Northfield Drive, including: Marriott Hotel, Hilton Garden Inn, ADP, Redington Counters, Aetna, St. Paul Travelers, Courtyard by Marriott, Bank of America, and American Airlines.

Hartford > Day Hill Road East

Route	★ Downtown Hartford Main St.-Old State House	3 Poquonock Av Poquonock Park & Ride Lot	4 Addison & Pigeon Hill	5 Lambertson Rd St. Paul Travelers	6 Day Hill & Northfield
	LV	AR	AR	AR	AR
N7x	6:05	6:25	A6:30	6:32	6:34
T10x	6:05	6:52	6:48
T10x	6:35	7:22	7:18
N7x	6:45	7:05	A7:10	7:12	..
N7x	7:05	7:25	A7:30	7:32	7:34
T10x	7:05	7:52	7:48
N7	8:00	8:30	8:34	8:35	8:37
T10	8:35	9:29	9:25
N7	8:50	9:20	9:24	9:25	9:27
N7	9:50	10:20	10:24	10:25	10:27
N7	10:50	11:20	11:24	11:25	11:27
N7	12:50	1:20	1:24	1:25	1:27
N7	1:50	2:20	2:24	2:25	2:27
N7	2:50	3:20	3:24	3:25	3:27
N7	3:05	3:53	3:57
T10	3:40	4:48	A4:42	4:45	4:39
15	T4:25	4:48	4:52
15	T4:55	5:18	5:22
15	T5:25	5:48	5:52

Day Hill Road East > Hartford

Route	6 Day Hill & Northfield	4 Addison & Pigeon Hill	5 Lambertson Rd St. Paul Travelers	3 Poquonock Av Poquonock Park & Ride Lot	★ Downtown Hartford
	LV	LV	LV	LV	AR
T10x	6:48	6:52	7:13
T10x	7:18	7:22	7:43
T10x	7:48	7:52	8:13
Nx	8:19	A8:22	8:25	8:28	8:53
T3	8:37	8:34	8:35	8:30	9:40
N1	9:58	10:01	10:02	D10:05	10:38
N1	10:58	11:01	11:02	D11:05	11:38
N1	11:58	12:01	12:02	D12:05	12:38
N	2:08	2:11	2:12	D2:15	2:48
N1	2:48	2:51	2:52	D2:54	3:35
Nx	3:59	A4:02	4:05	4:08	4:33
Tx	3:57	3:53	4:45
Nx	4:39	A4:42	4:45	4:48	5:13
Tx	4:52	4:48	5:35
Tx	5:22	5:18	6:05
Tx	5:52	5:48	6:35
BDL	11:03	11:06	11:29



The Poquonock Park & Ride lot is served by the local N and T routes, the Bradley Flyer, and the #15 Express. For complete listings of the trips to this Park & Ride lot for each route, please reference the individual route schedules.



DAY HILL EAST AREA

