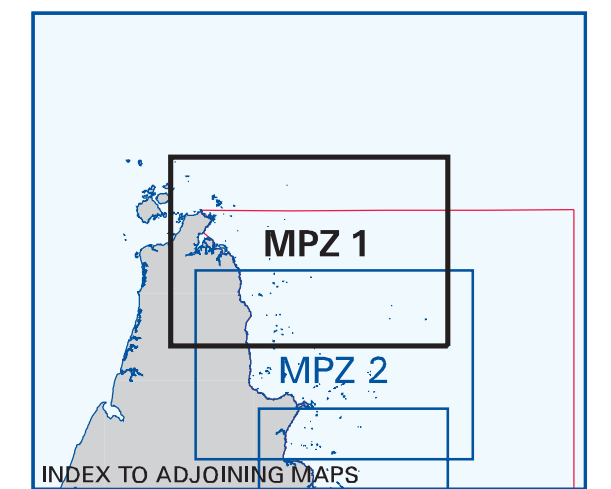
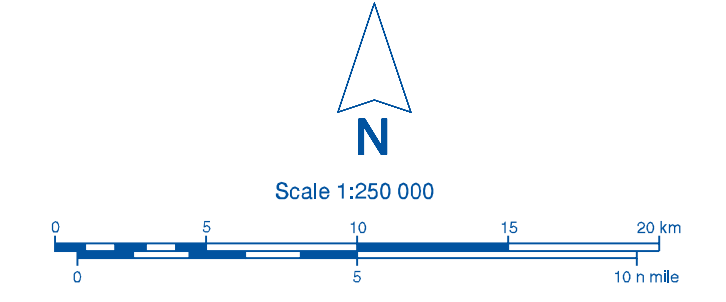


Great Barrier Reef Marine Park Zoning Plan 2003 MPZ1 - Cape York



LEGEND

Reef flat or bommie / rock	+
Indicative reef boundary	- - - - -
Coastline	—
River	—
Mangroves	—
Backshore	—
Population centres (to scale / symbolised)	●
Major road / Minor road (sealed, unsealed)	—
National Park / Conservation Tenure	—
Marine Park boundary	—
Great Barrier Reef Marine Park Management Area boundary	—
Designated Shipping Area boundary	—
Restricted Access/Seasonal Closure boundary	—

THIS MAP IS INDICATIVE ONLY AND IS NOT INTENDED FOR NAUTICAL PURPOSES.

NOTES:

- The purpose of this map is to help interpret the Great Barrier Reef Marine Park Zoning Plan 2003. The zone boundaries shown on this map are indicative only. While care has been taken to illustrate zone boundaries as accurately as possible, users must refer to the Great Barrier Reef Marine Park Zoning Plan 2003 for precise boundary descriptions.
- Zone identifiers indicate the zone type, latitude and number of each zoned area. Zones numbered on the map:
 - CP - Conservation Park Zone
 - B - Buffer Zone
 - SR - Scientific Research Zone
 - MNP - Marine National Park Zone
 - P - Preservation Zone
- The Great Barrier Reef Marine Park includes the water column, the seabed beneath the seabed and the airspace to 615 metres above the surface.
- Reefs, shoals and islands within the Great Barrier Reef Marine Park are numbered east to west with one-degree bands. They are prefixed with the latitude at the top of the band in which they lie. A centre point is used to determine the appropriate one-degree band.
- Islands, or parts of islands that form part of Queensland and are not covered by the Commonwealth, are not part of the Great Barrier Reef Marine Park.
- The information displayed is held in the Great Barrier Reef Marine Park Authority Geospatial Data Library. This includes data provided by Geoscience Australia National Mapping Division (including the GEODATA product) and the Australian Hydrographic Office, and terrain was derived from data supplied by the Queensland Department of Natural Resources, Mines and Energy.
- While every effort has been made to show all features necessary to make this map a useful general reference map users are invited to advise the Great Barrier Reef Marine Park Authority of any errors, omissions or other suggestions that would enhance this product. Please email feedback to: zoningmap@gbrmpa.gov.au

ACTIVITIES GUIDE

(See relevant Zoning Plans and Regulations for details)

Activity	CP	B	SR	MNP	P
Recreation	Permit	Permit	Permit	X	X
Ball netting	✓	✓	✓	X	X
Boating, diving, photography	✓	✓	✓	✓	✓
Clabbing (tripping)	✓	✓	✓	X	X
Harvest fishing for aquarium fish, coral and beachcombing	Permit	Permit	Permit	X	X
Limited collecting	✓	✓	✓	X	X
Limited spearfishing (snorkel only)	✓	✓	✓	X	X
Line fishing	✓	✓	✓	X	X
Netting (other than ball netting)	✓	✓	✓	X	X
Research (other than limited impact research)	Permit	Permit	Permit	Permit	Permit
Shipping (other than in a designated shipping area)	✓	Permit	Permit	Permit	Permit
Tourism program	Permit	Permit	Permit	Permit	Permit
Traditional use of marine resources	✓	✓	✓	✓	✓
Trawling	✓	✓	✓	X	X
Travelling	✓	✓	✓	✓	✓

PLEASE NOTE: This guide provides an introduction to Zoning in the Great Barrier Reef Marine Park. The names in brackets under the Great Barrier Reef Marine Park Zones, refer to the equivalent Queensland State Marine Park Zones. Relevant Queensland State Marine Park Zoning Plans or the Queensland Environmental Protection Agency should be consulted for confirmation of use or entry requirements.

- Restrictions apply to aquaculture, spearfishing and harvest fishing for aquarium fish, beachcombing and coral in the Conservation Park Zone.
- Except for One Tree Island Reef (SR-20-10) and Australian Institute of Marine Science (SR-20-05) which are closed to public access and shown as orange, all other Scientific Research Zones are shown as green with an orange outline.
- Limited to 4 catch devices (eg. crab traps, dories and trawled dories) per person.
- By hand or hand-held equipment and generally from the 10:00 to 18:00 hours.
- Maximum of 5 invertebrates per person with a combined total of 8 hooks per person.
- Limited to 1 invertebrate per person and 1 hook per line. Only 1 dory detached from a commercial fishing vessel.
- Apart from traditional use of marine resources involving customary or family or religious practices, Traditional Use of Marine Resources Agreement is required.
- Permit is required for all other activities not listed above.

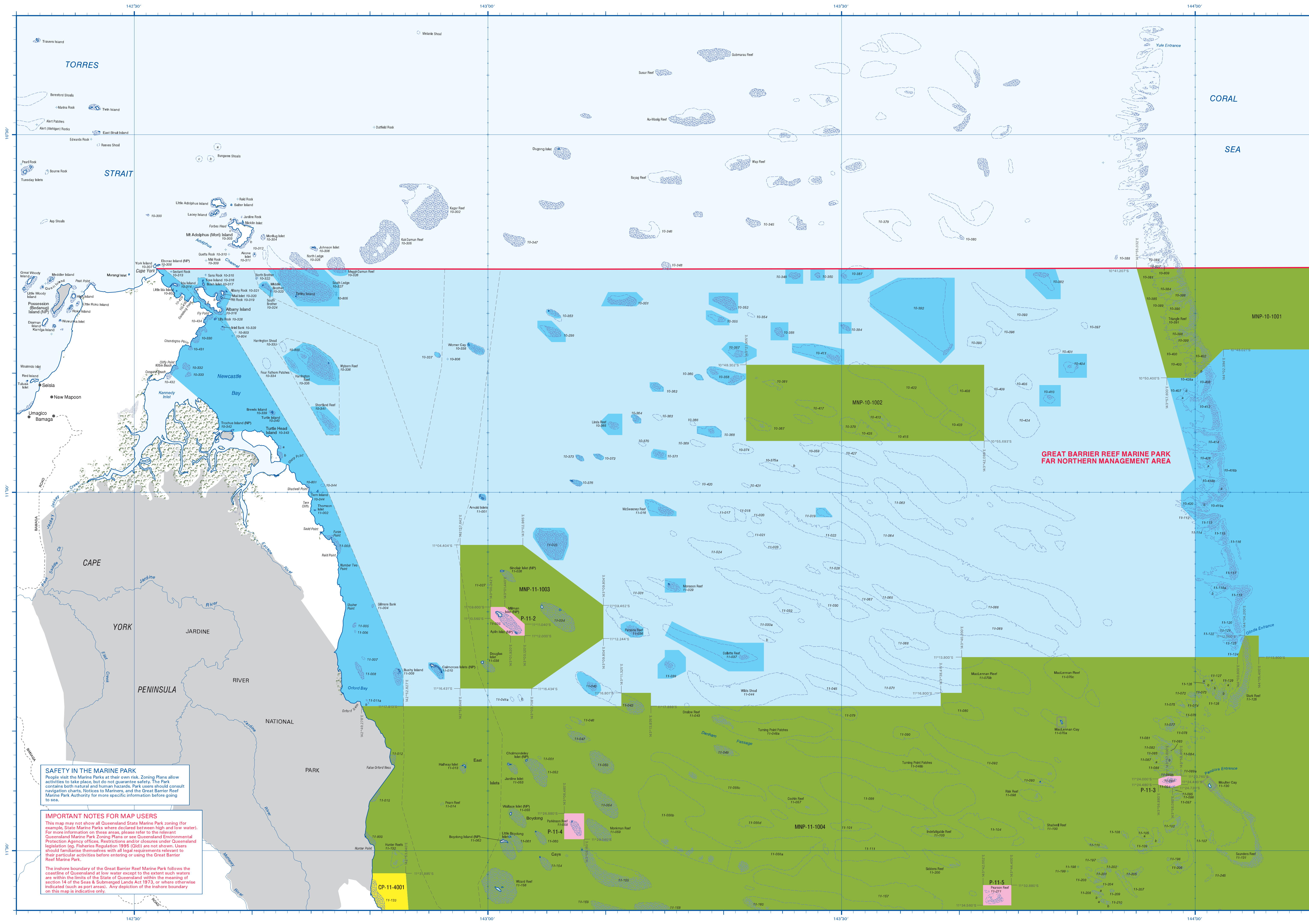
Detailed information is contained in the Great Barrier Reef Marine Park Zoning Plan and Regulations.

- Permits are required for most other activities not listed above.
- Commonwealth owned islands in the Great Barrier Reef Marine Park are zoned 'Commonwealth Islands'.
- Zones shown as orange.
- All Commonwealth Islands may not be shown.
- Special Management Areas may provide additional restrictions at some locations.

The Zoning Plan does not affect the operation of s.231 of the Marine Traffic Act 1993.

ACCESS TO ALL ZONES IS PERMITTED IN AN EMERGENCY.

WARNING This map must not be used for marine navigation. Comprehensive and updated navigation information should be obtained from published hydrographic charts.



SAFETY IN THE MARINE PARK
People visit the Marine Parks at their own risk. Zoning Plans allow activities to take place, but do not guarantee safety. The Park contains both natural and human hazards. Park users should consult navigation charts, Notices to Mariners, and the Great Barrier Reef Marine Park Authority for more specific information before going to sea.

IMPORTANT NOTES FOR MAP USERS
This map may not show all Queensland State Marine Park zoning (for example State Marine Parks where declared high and low water) or other Queensland Marine Park Zoning Plans or the Great Barrier Reef Marine Park Authority for more specific information before going to sea. Users should familiarise themselves with all legal requirements relevant to their particular activities before entering or using the Great Barrier Reef Marine Park.

The inshore boundary of the Great Barrier Reef Marine Park follows the coastline of Queensland at low water except to the extent such waters are within the limits of the State of Queensland within the meaning of section 14 of the Seas & Submerged Lands Act 1973, or where otherwise indicated (such as port areas). Any depiction of the inshore boundary on this map is indicative only.