
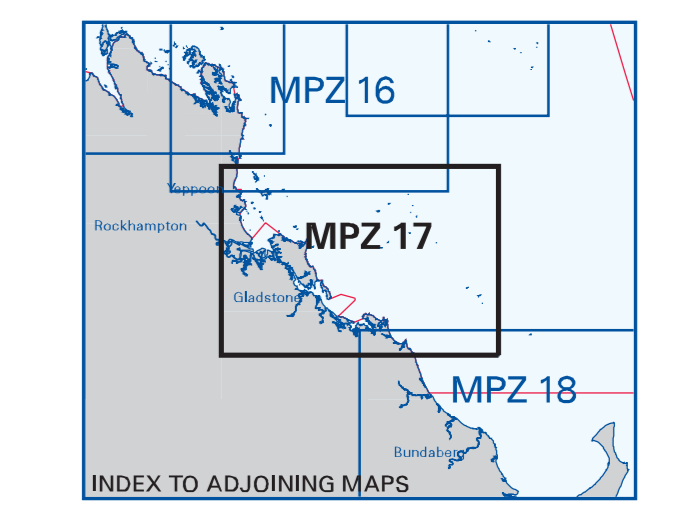


Great Barrier Reef Marine Park Zoning Plan 2003 MPZ17 - Gladstone



Scale 1:250 000
Map Projection: Mercator
Horizontal Datum: Geospatial Datum of Australia, 1984



LEGEND

Reef flat or bommie / rock	+
Indicative reef boundary	- - - - -
Coastline	—
River	—
Mangroves	▨
Backshore	▨
Population centres (to scale / symbolised)	●
Major road / Minor road (sealed, unsealed)	—
National Park / Conservation Tenure	▨
Marine Park boundary	—
Great Barrier Reef Marine Park Management Area boundary	—
Designated Shipping Area boundary	—
Restricted Access/Seasonal Closure boundary	—
Public Appreciation Area boundary	—
Species Conservation (Quang Protection) boundary	—
Note: Marine Park boundary shown is extent of both Great Barrier Reef and State Marine Parks	

THIS MAP IS INDICATIVE ONLY AND IS NOT INTENDED FOR NAVIGATIONAL PURPOSES.

NOTES:

- The purpose of this map is to help interpret the Great Barrier Reef Marine Park Zoning Plan 2003. The zone boundaries shown on this map are indicative only. While care has been taken to illustrate zone boundaries as accurately as possible, users must refer to Schedule 1 to the Great Barrier Reef Marine Park Zoning Plan 2003 for precise boundary descriptions.
- Zone identifiers indicate the zone type, latitude and number of each zone area. Zones numbered on this map are:
 - CP - Conservation Park Zone
 - B - Buffer Zone
 - SR - Scientific Research Zone
 - MNP - Marine National Park Zone
 - P - Preservation Zone
- The Great Barrier Reef Marine Park includes the water column, the seabed beneath the seabed to a depth of 1000 metres below the seabed and the airspace to 915 metres above the surface.
- Reefs, shoals and islands within the Great Barrier Reef Marine Park are numbered east to west within one-degree bands. They are profiled with the latitude at the top of the band in which they lie. A centre point is used to determine the appropriate one-degree band for features straddling parallels.

While every effort has been made to show all features necessary to make this map a useful general reference, map users are invited to advise the Great Barrier Reef Marine Park Authority of any errors, omissions or other suggestions that would enhance this product. Please email feedback to: zoningmaps@gbrmpa.gov.au

ACTIVITIES GUIDE

(see adjacent Zoning Plans and Regulations for details)

Activity	CP	B	SR	MNP	P
Aquaculture	Permit	Permit	Permit	Permit	Permit
Net fishing	Permit	Permit	Permit	Permit	Permit
Boating, diving, photography	Permit	Permit	Permit	Permit	Permit
Canoeing (recreational)	Permit	Permit	Permit	Permit	Permit
Harvest fishing for aquarium fish, coral and beachcombing	Permit	Permit	Permit	Permit	Permit
Recreational fishing for sea cucumber, trochus, tropical rock lobster	Permit	Permit	Permit	Permit	Permit
Limited collecting	Permit	Permit	Permit	Permit	Permit
Canoe operating (recreational only)	Permit	Permit	Permit	Permit	Permit
Line fishing	Permit	Permit	Permit	Permit	Permit
Netting (other than net fishing)	Permit	Permit	Permit	Permit	Permit
Research (other than limited impact research)	Permit	Permit	Permit	Permit	Permit
Shipping (other than in a designated shipping area)	Permit	Permit	Permit	Permit	Permit
Tourism program	Permit	Permit	Permit	Permit	Permit
Traditional use of marine resources	Permit	Permit	Permit	Permit	Permit
Trawling	Permit	Permit	Permit	Permit	Permit
Trailing	Permit	Permit	Permit	Permit	Permit

PLEASE NOTE: This guide provides an introduction to Zoning in the Great Barrier Reef Marine Park. The names in brackets under the Great Barrier Reef Marine Park Zones, refer to the equivalent Queensland State Marine Park Zones. Relevant Queensland Marine Park Zoning Plans for the Queensland Environmental Protection Agency should be consulted for confirmation of use or entry requirements.

- Restrictions apply to aquaculture, spearfishing and harvest fishing for aquarium fish, beachcombing and coral in the Conservation Park Zone.
- Except for One Tree Island Reef (SR-23-2010) and Australian Institute of Marine Science (SR-19-2009) which are closed to public access and shown as orange, all other Scientific Research Zones are shown as green with an orange outline.
- Limited to 4 catch devices (eg. traps, pots, seines and inverted dories) per person.
- By hand or hand-held equipment and generally no more than 1.0 kg per person.
- Maximum of 3 harvests per person with a combined total of 6 hooks per person.
- Limited to 3 harvests per person and 1 hook per line. Only 1 day per person from a commercial fishing vessel.
- Apart from traditional use of marine resources involving an activity otherwise 'as of right', a permit or an accredited Traditional Use of Marine Resources Agreement is required.
- Private species only. Seasonal closures apply to some Buffer Zones.
- A Conservation and Mineral Resources Zone applies to the Narrows area of the Queensland Mackay-Capricorn Marine Park Zone.
- The zone shown for recreation and netting of resources subject to conditions.

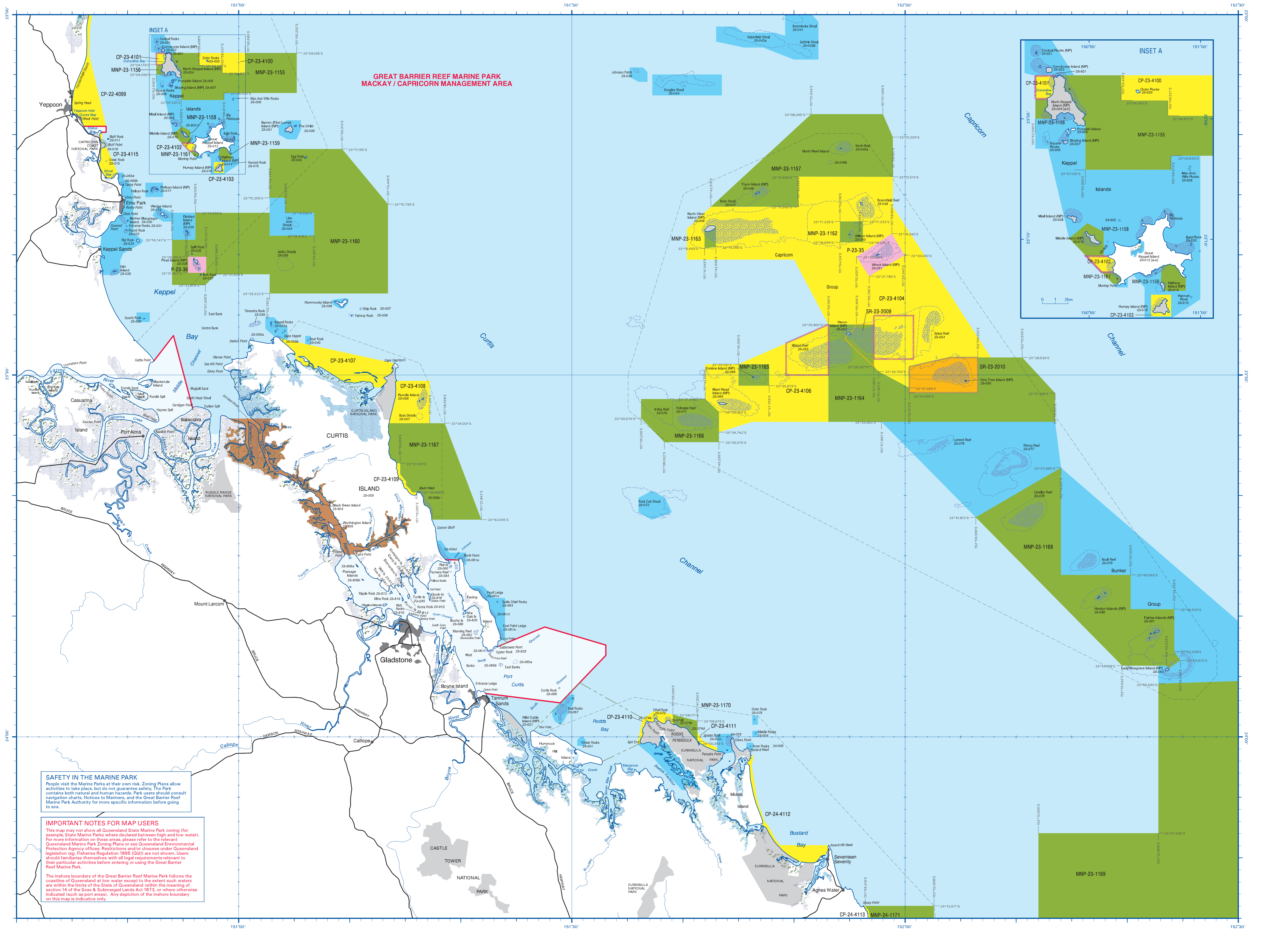
Detailed information is contained in the Great Barrier Reef Marine Park Zoning Plan and Regulations.

- Permits are required for most other activities not listed above.
- All Commonwealth Islands in the Great Barrier Reef Marine Park are listed 'Commonwealth Islands Zone' shown as cream.
- All Commonwealth Islands may not be shown.
- Special Management Areas may provide additional restrictions at some locations.
- The Zoning Plan does not affect the operation of 2110 and 2110A Notices (see Part 193).

ACCESS TO ALL ZONES IS PERMITTED IN AN EMERGENCY.

WARNING This map must not be used for marine navigation. Comprehensive and updated navigation information should be obtained from published hydrographic charts.

Produced 23 August 2004 by Spatial Data Centre
©Great Barrier Reef Marine Park Authority 2004



SAFETY IN THE MARINE PARK
People visit the Marine Parks at their own risk. Zoning Plans allow activities to take place, but do not guarantee safety. The Park contains both natural and human hazards. Park users should consult navigation charts, Notices to Mariners, and the Great Barrier Reef Marine Park Authority for more specific information before going to sea.

IMPORTANT NOTES FOR MAP USERS
This map may not show all Queensland State Marine Park zoning (for example State Marine Parks where declared high and low water). For more information on these areas, please refer to the relevant Queensland Marine Park Zoning Plans or see Queensland Environmental Protection Agency offices. Restrictions and/or closures under Queensland legislation (eg. Fisheries Regulation 1995 (Qld)) are not shown. Users should familiarise themselves with all legal requirements relevant to their particular activities before entering or using the Great Barrier Reef Marine Park.

The inshore boundary of the Great Barrier Reef Marine Park follows the coastline of Queensland at low water except to the extent such waters are within the limits of the State of Queensland within the meaning of section 14 of the Seas & Submerged Lands Act 1973, or where otherwise indicated (such as port areas). Any depiction of the inshore boundary on this map is indicative only.