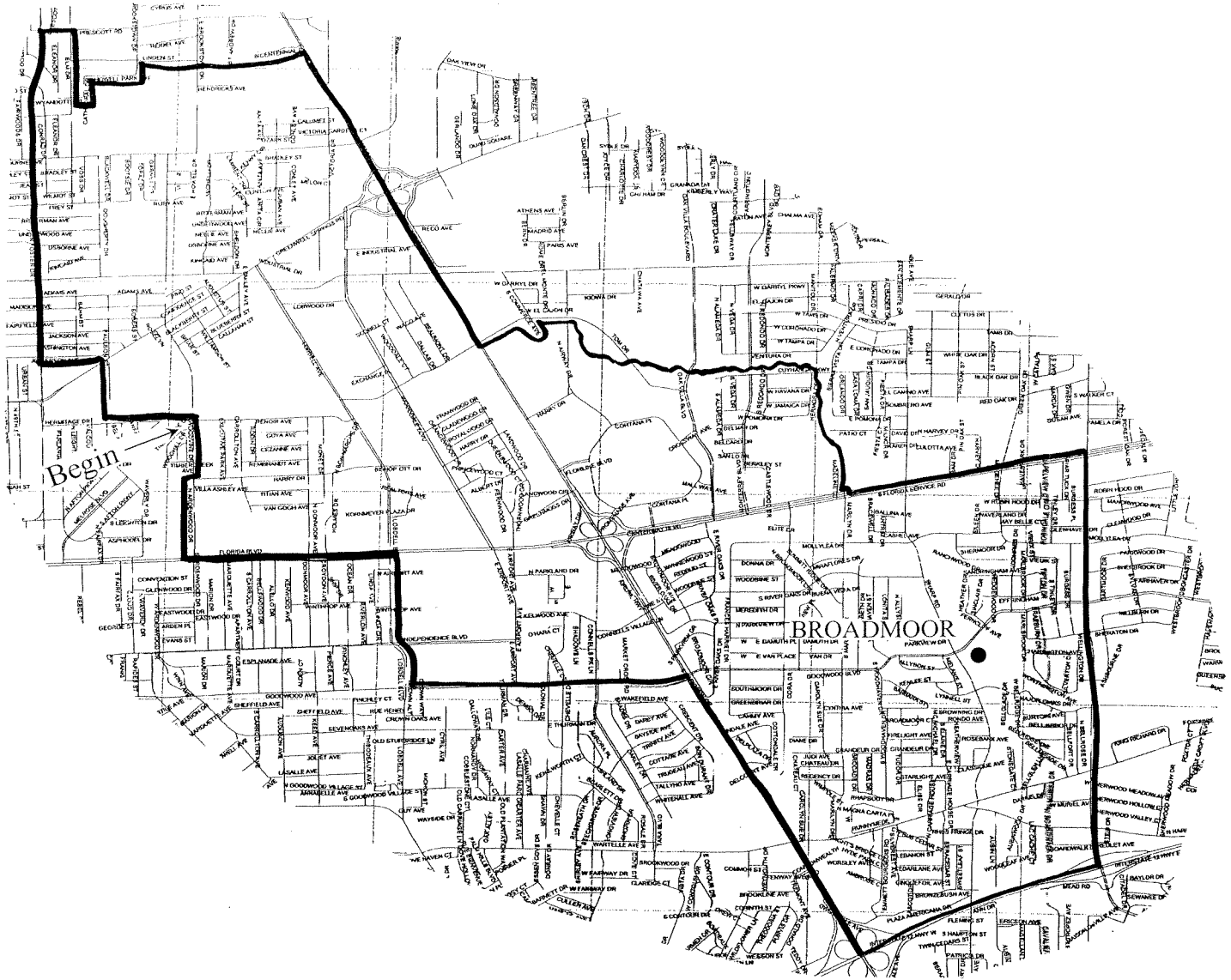


BROADMOOR MIDDLE

1225 Sharp Road, Baton Rouge

Attendance Zone

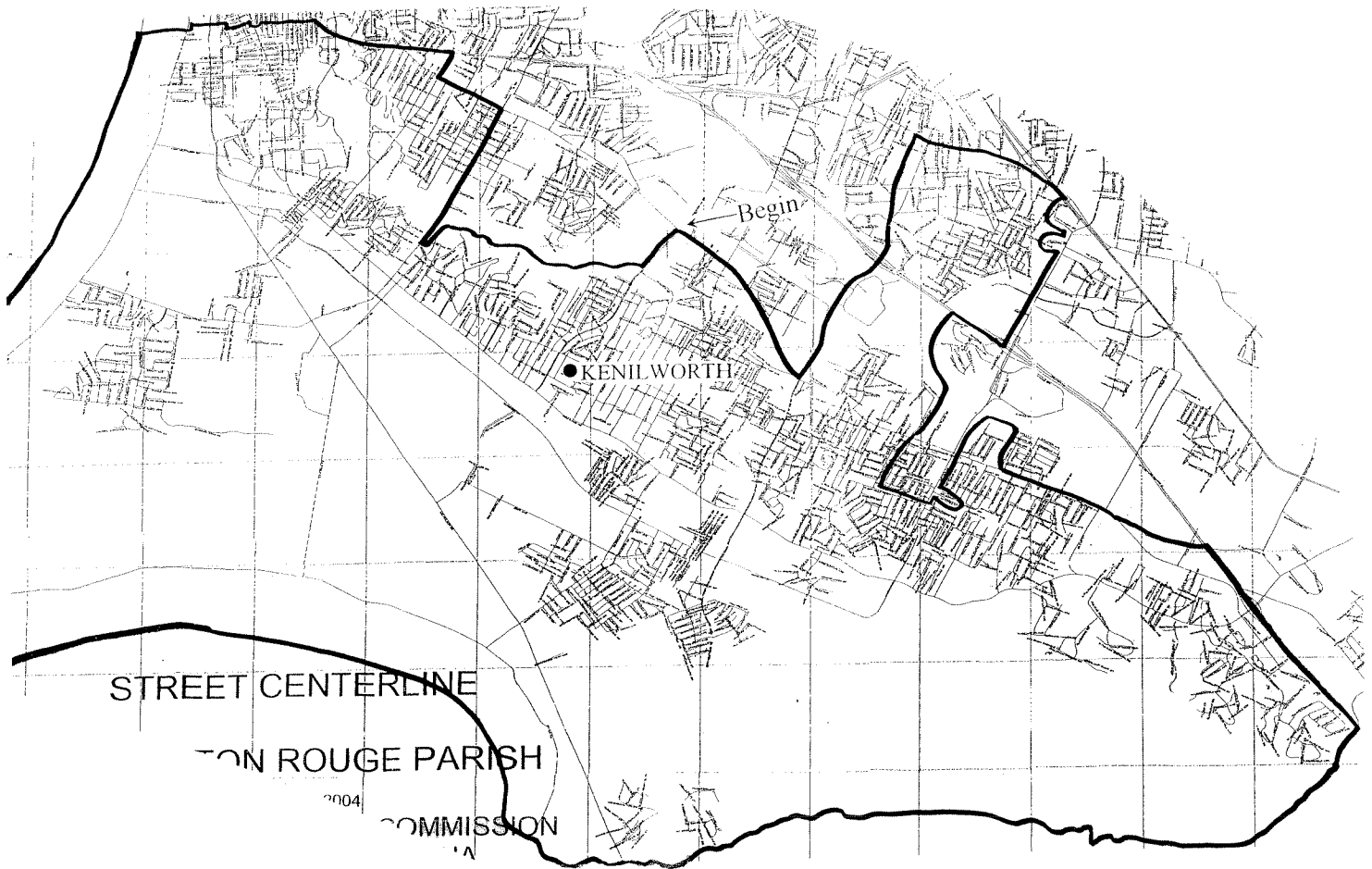


Beginning on the east side of N. Ardenwood Drive and the north side of Renoir Avenue; west to a point north of the north end of Waverly Drive; north to the west side of Paulsen Street; north to the south of Jefferson Avenue; west to the center of N. Foster Drive; north to the center of Prescott Road; east to the east side of Elm Drive; south to the south side of Wyandotte Street; east to the east side of Cathedral Drive; north to the south side of Howell Park Avenue; east to the east side of Brookstown Drive W.; north to the south side of Linden Avenue; east to the south side of Bicentennial Place; east to the center of Airline Highway; south to the south of Tom Drive; east and excluding the south end of S. Commerce Avenue to the east side of N. Airway Drive; south to Jones Creek; east and then south along Jones Creek to a point east of Madeline Court; south to the north of Florida Boulevard; east to the east of Marilyn Drive and the center of Florida Boulevard; east to the center of Sherwood Forest Blvd. S.; south to Interstate 12; west to the center of Airline Highway; north to the center of Goodwood Boulevard; west to the east of Lobdell Avenue; north to the center of Florida; west to the west of N. Ardenwood Drive; north to the north of Harry Drive; east to the east of N. Ardenwood Drive; north to the point of beginning.

KENILWORTH MIDDLE

7600 Boone Drive, Baton Rouge

Attendance Zone

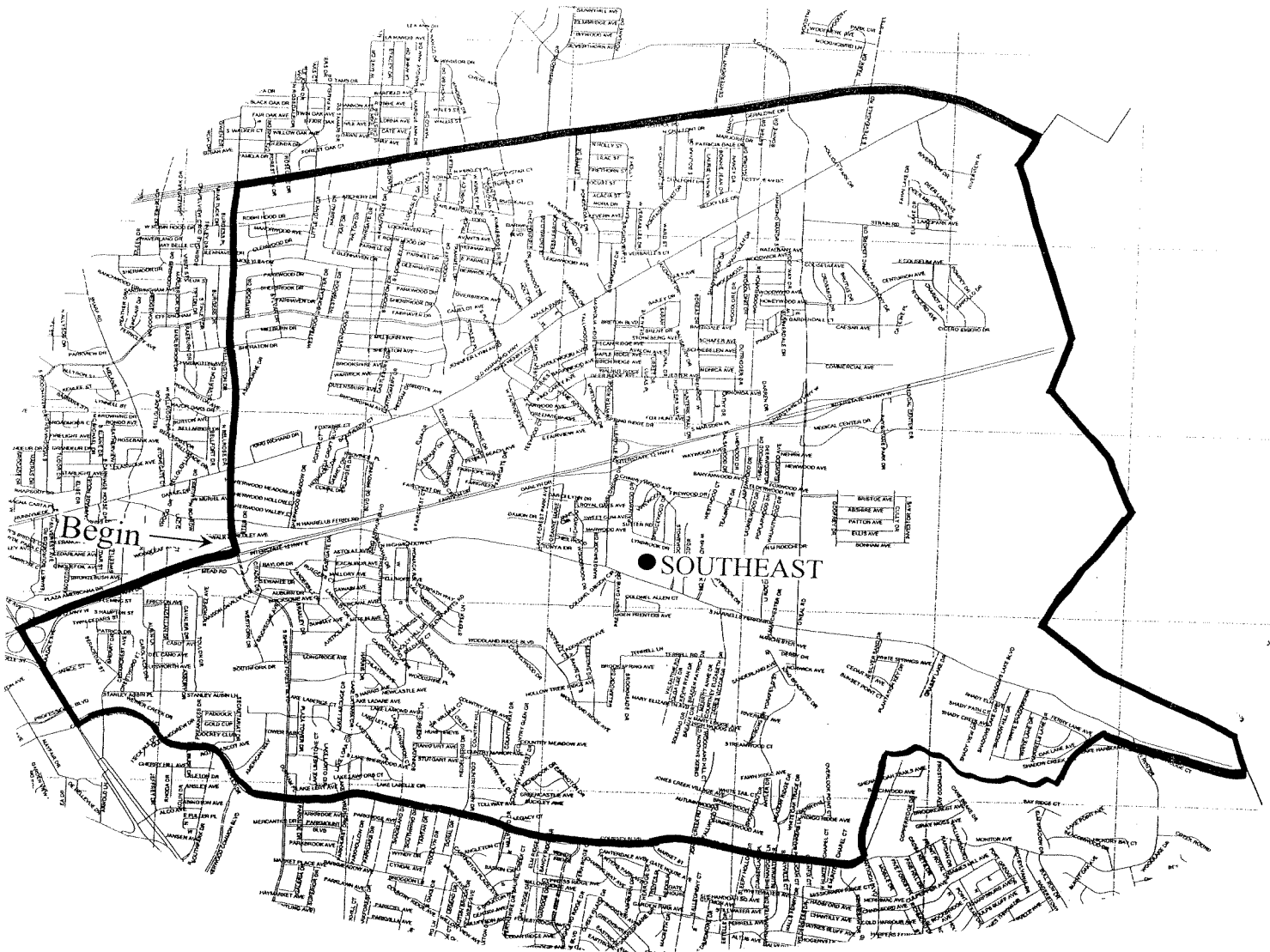


Beginning at the center of Perkins Road and the west side of Kenilworth Parkway; east to the center of Bluebonnet Blvd.; north to Gail Drive; north to the center of Bluebonnet Road; north to the center of Jefferson Highway; east to the center of Airline Highway; south to the west side of Telesmar Avenue; south to the south of Julia Aubin Drive; east to the west side of Siegen Lane; south and excluding Cozumel Drive to Interstate 10; west to a point west of Audubon Terrace Subdivision; south staying west of Audubon Terrace and Morning Glen Subdivisions and then east staying south of Morning Glen Subdivision to a point east of Oakbrook Drive; south to the south of Perkins Road; east to the west side of Barkley Drive; south to the north side of N. Oak Hills Parkway; east to the east side of Siegen Lane; north excluding Natchez Court to a point north of Meadow Park Avenue; east to the west side of Metairie Drive; south to the center of Perkins Road; east to the center of Old Perkins Road; east to Interstate 10; south to Bayou Manchac; west to the Mississippi River; north, west, and then north again along the Mississippi River to a point north of Haig Street; east to the north of Haig Street east of River Road; north to a point south of Van Buren Street; east to the south of Van Buren; east to the east of Iowa Street; south to a point south of Harrison Street W.; east to the south of Harrison Street W.; east to the west side of Highland Road; south to the south of Harrison Street E.; east and excluding the south end of Arizona Street to Interstate 10; east to the center of S. Acadian Thruway; south to the center of Perkins Road; east to the center of College Drive; south to the center of Lee Drive; south to the east side of Lee at Boone Drive; north to Bayou Duplantier; east along Bayou Duplantier to the west side of Kenilworth Parkway; north to the point of beginning.

SOUTHEAST MIDDLE

15000 Harrell's Ferry Road, Baton Rouge

Attendance Zone

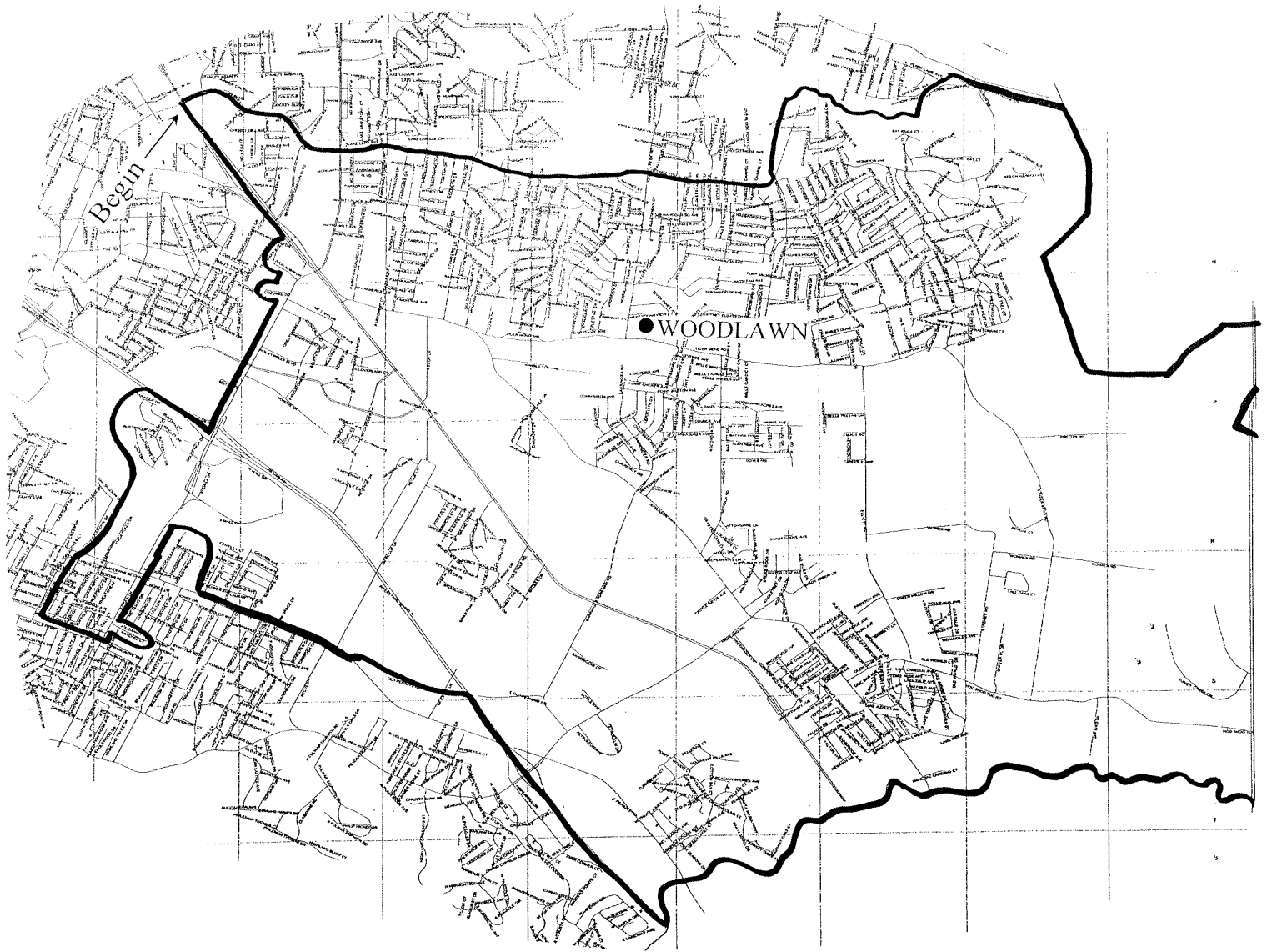


Beginning at Interstate 12 and the center of S. Sherwood Forest Blvd.; north to the center of Florida Blvd.; east to the Amite River; south to the south side of S. Harrell's Ferry Road; west to a point between The Shadows at White Oak and Twenty White Oak Landing; south to Jones Creek; west along Jones Creek to a point west of the northeast end of George O'Neal Road; south staying west of George O'Neal Road and excluding Spillers Way and White Oak Place to the center of George O'Neal at Antioch Boulevard; west to the center of Coursey Boulevard; west to the center of Airline Highway; north to Interstate 12; east to the point of beginning.

WOODLAWN MIDDLE

14939 Tiger Bend Road, Baton Rouge

Attendance Zone



Beginning at the center of Coursey Boulevard and the center of Airline Highway; east to the center of George O'Neal Road; east to the northwest of George O'Neal Road at Antioch Boulevard; north and including White Oak Place and Spillers Way to Jones Creek; east to a point between The Shadows at White Oak and Twenty White Oak Landing; north to the south side of S. Harrell's Ferry Road; east to the Amite River; south to Bayou Manchac; west to Interstate 10; north to the center of Old Perkins Road; west to the center of Perkins Road; west to the west side of Metairie Drive; north to the north end of Meadow Park Avenue; west to the east side of Siegen Lane; south including Natchez Court to the north side of N. Oak Hills Parkway; west to the west side of Barkley Drive; north to the south of Perkins Road; west to the east of Oakbrook Drive; north to the south of Morning Glen Subdivision; west to the west side of Morning Glen Subdivision; north staying west of Morning Glen and Audubon Terrace Subdivisions to Interstate 10; east to the west side of Siegen Lane; north and including Cozumel Drive to the south of Julia Aubin Drive; west to the west side of Telesmar Avenue; north to the center of Airline Highway; north to the point of beginning.