
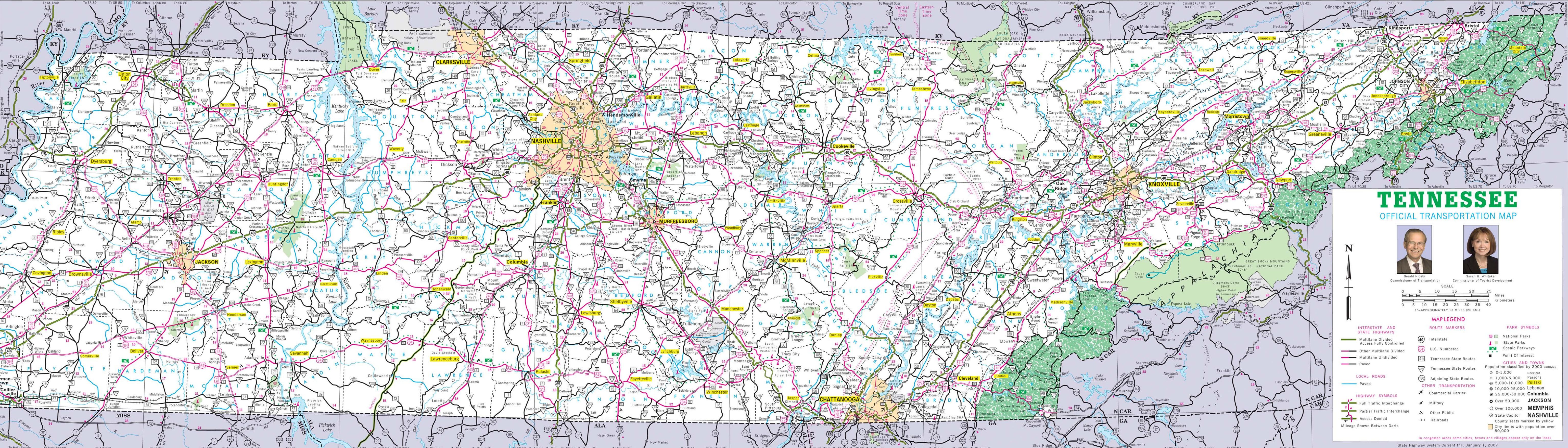


**Greetings from Tennessee!**




We're proud of the beautiful spaces, interesting attractions and inviting communities that make Tennessee special - and we love to share them with travelers. With the help of this guide, you're sure to hit some of the charming spots and friendly faces that make a trip to Tennessee so worthwhile. I hope you will join us in discovering Tennessee, where the stage is set for you!

*Phil Bredesen*  
Governor Phil Bredesen




# TENNESSEE

## OFFICIAL TRANSPORTATION MAP



Grand Nacey  
Commissioner of Transportation



Susan H. Whitaker  
Commissioner of Tourist Development

SCALE

0 5 10 15 20 25 Miles

0 5 10 15 20 25 Kilometers

1" = APPROXIMATELY 13 MILES (20 KM.)

**MAP LEGEND**

<p><b>INTERSTATE AND STATE HIGHWAYS</b></p> <ul style="list-style-type: none"> <li> Multilane Divided Access Fully Controlled</li> <li> Other Multilane Divided</li> <li> Multilane Undivided</li> <li> Paved</li> </ul> <p><b>LOCAL ROADS</b></p> <ul style="list-style-type: none"> <li> Paved</li> </ul> <p><b>HIGHWAY SYMBOLS</b></p> <ul style="list-style-type: none"> <li> Full Traffic Interchange</li> <li> Partial Traffic Interchange</li> <li> Access Denied</li> <li> Mileage Shown Between Darts</li> </ul>	<p><b>ROUTE MARKERS</b></p> <ul style="list-style-type: none"> <li> Interstate</li> <li> U.S. Numbered</li> <li> Tennessee State Routes</li> <li> Adjoining State Routes</li> </ul> <p><b>OTHER TRANSPORTATION</b></p> <ul style="list-style-type: none"> <li> Commercial Carrier</li> <li> Military</li> <li> Other Public</li> <li> Railroads</li> </ul>	<p><b>PARK SYMBOLS</b></p> <ul style="list-style-type: none"> <li> National Parks</li> <li> State Parks</li> <li> Scenic Parkways</li> <li> Point Of Interest</li> </ul> <p><b>CITIES AND TOWNS</b> Population classified by 2000 census</p> <ul style="list-style-type: none"> <li> 0-1,000</li> <li> 1,000-5,000</li> <li> 5,000-10,000</li> <li> 10,000-25,000</li> <li> 25,000-50,000</li> <li> Over 50,000</li> </ul> <p><b>Other Symbols:</b></p> <ul style="list-style-type: none"> <li> State Capital</li> <li> County seats marked by yellow</li> <li> City limits with population over 50,000</li> </ul>
---	--	--

State Highway System Current thru January 1, 2007

A  
B  
C  
D  
E

1  
2  
3  
4  
5  
6  
7  
8  
9  
10  
11  
12  
13  
14  
15  
16  
17