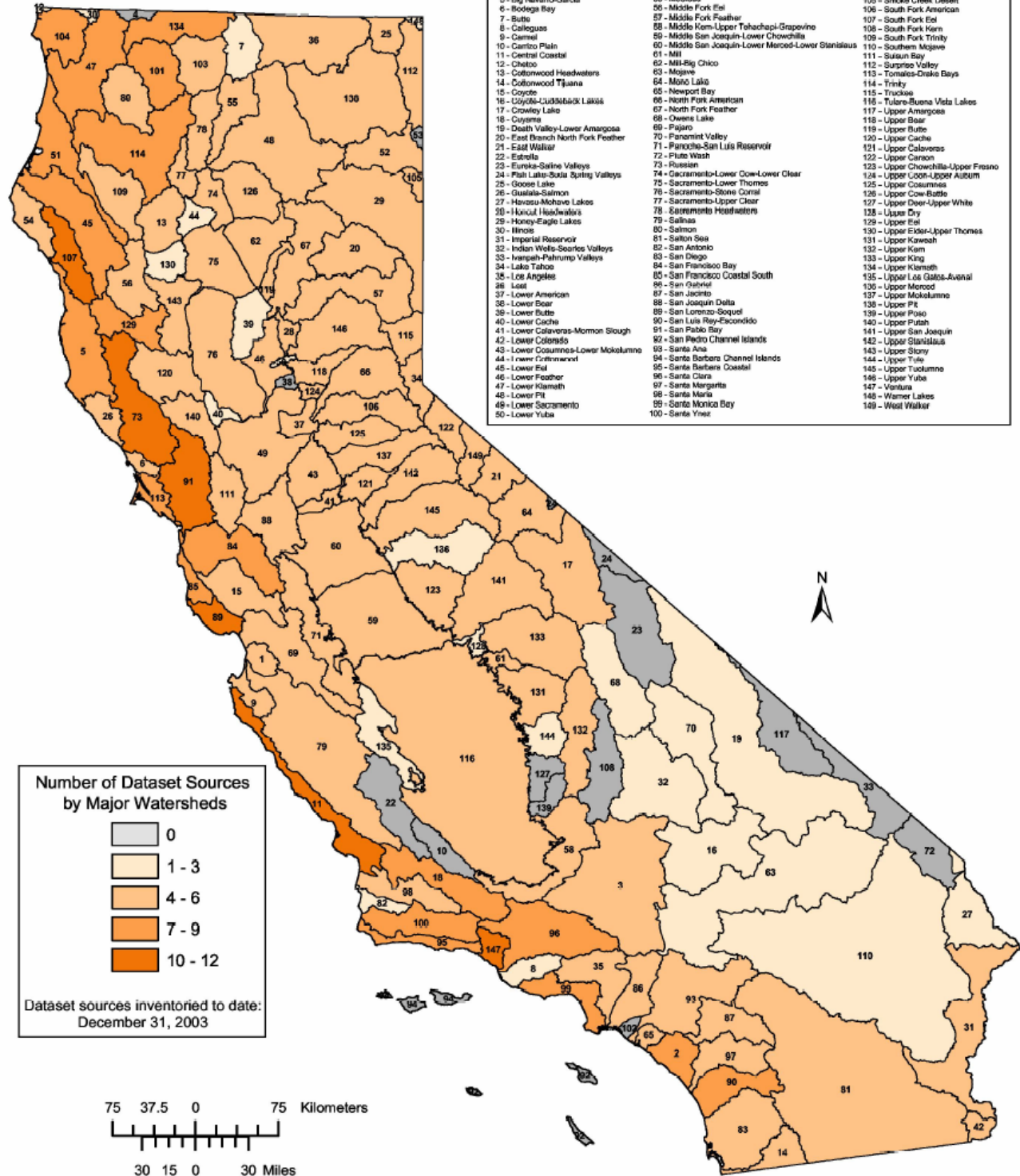


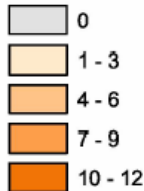
Passage Assessment Database: Dataset Sources in California Watersheds

California Watershed Names

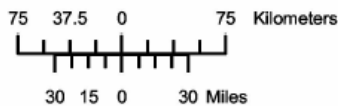
1 - Alsea-Ekhorn Sloughs	51 - Mad-Redwood	101 - Scott
2 - Aliso-San Onofre	52 - Madeline Plains	102 - Seal Beach
3 - Antelope-Fremont Valleys	53 - Massacre Lake	103 - Shields
4 - Applelake	54 - Mattole	104 - Smith
5 - Big Navarro-Garcia	55 - McCloud	105 - Smoke Creek Desert
6 - Bodoga Bay	56 - Middle Fork Eel	106 - South Fork American
7 - Butte	57 - Middle Fork Feather	107 - South Fork Eel
8 - Calleguas	58 - Middle Kern-Upper Tehachapi-Grapevine	108 - South Fork Kern
9 - Carmel	59 - Middle San Joaquin-Lower Chowchilla	109 - South Fork Trinity
10 - Central Plain	60 - Middle San Joaquin-Lower Merced-Lower Stanislaus	110 - Southern Mojave
11 - Central Coastal	61 - Mill	111 - Susan Bay
12 - Chitico	62 - Mill Big Chico	112 - Surprise Valley
13 - Cottonwood Headwaters	63 - Mojave	113 - Tonolowic-Cruke Bays
14 - Cottonwood Tijuana	64 - Mono Lake	114 - Trinity
15 - Coyote	65 - Newport Bay	115 - Truckee
16 - Cuyama-Guadalupe-Lake	66 - North Fork American	116 - Tulare-Buena Vista Lakes
17 - Crowley Lake	67 - North Fork Feather	117 - Upper Amargosa
18 - Cuyama	68 - Owens Lake	118 - Upper Bear
19 - Death Valley-Lower Amargosa	69 - Pajaro	119 - Upper Butte
20 - East Branch North Fork Feather	70 - Panamint Valley	120 - Upper Cache
21 - East Walker	71 - Parolche-San Luis Reservoir	121 - Upper Calaveras
22 - Estrella	72 - Plute Wash	122 - Upper Carson
23 - Funks-Saline Valleys	73 - Russian	123 - Upper Chowchilla-Upper Fresno
24 - Flat Lake-Santa Spring Valleys	74 - Sacramento-Lower Cow-Lower Clear	124 - Upper Coos-Upper Astum
25 - Goose Lake	75 - Sacramento-Lower Thomas	125 - Upper Cosumnes
26 - Gustalia-Salmon	76 - Sacramento-Stone Corral	126 - Upper Cow-Battle
27 - Havasu-Mohave Lakes	77 - Sacramento-Upper Clear	127 - Upper Deer-Upper White
28 - Imperial Headwaters	78 - Sacramento Headwaters	128 - Upper Dry
29 - Honey-Eagle Lakes	79 - Salinas	129 - Upper Eel
30 - Inioce	80 - Salmon	130 - Upper Elder-Upper Thomas
31 - Imperial Reservoir	81 - Selton Sea	131 - Upper Klamath
32 - Indian Wells-Sources Valleys	82 - San Antonio	132 - Upper Kern
33 - Inyeha-Pahrump Valleys	83 - San Diego	133 - Upper King
34 - Lake Tahoe	84 - San Francisco Bay	134 - Upper Klamath
35 - Los Angeles	85 - San Francisco Coastal North	135 - Upper Los Gatos-Avenal
36 - Lost	86 - San Gabriel	136 - Upper Merced
37 - Lower American	87 - San Jacinto	137 - Upper Mokelumne
38 - Lower Bear	88 - San Joaquin Delta	138 - Upper Pit
39 - Lower Butte	89 - San Lorenzo-Southern	139 - Upper Poiso
40 - Lower Cache	90 - San Luis Rey-Escondido	140 - Upper Putah
41 - Lower Calaveras-Momom Slough	91 - San Pablo Bay	141 - Upper San Joaquin
42 - Lower Colorado	92 - San Pedro Channel Islands	142 - Upper Stanislaus
43 - Lower Cosumnes-Lower Mokelumne	93 - Santa Ana	143 - Upper Stony
44 - Lower Colusa	94 - Santa Barbara Channel Islands	144 - Upper Yuba
45 - Lower Eel	95 - Santa Barbara Coastal	145 - Upper Truckee
46 - Lower Feather	96 - Santa Clara	146 - Upper Yuba
47 - Lower Klamath	97 - Santa Margarita	147 - Ventura
48 - Lower Kern	98 - Santa Maria	148 - Warner Lakes
49 - Lower Sacramento	99 - Santa Monica Bay	149 - West Walker
50 - Lower Yuba	100 - Santa Ynez	



Number of Dataset Sources by Major Watersheds



Dataset sources inventoried to date:
December 31, 2003



List of Data Sources Providing Data to the California Fish Passage Assessment Database

DATA SOURCE	COUNTY	Number of Passage Sites
Alameda County Flood Control and Water Conservation District	Alameda	88
California Coastal Conservancy	Statewide	13
California Conservation Corps	San Luis Obispo	63
California Department of Fish and Game	Statewide	10,983
California Department of Parks and Recreation	Sonoma	4
California Department of Transportation, District 05	San Luis Obispo and Monterey	51
California Department of Transportation, Division of Environmental Analysis	Statewide	193
California Department of Water Resources	Statewide	1,354
California State Water Quality Control Board	Santa Cruz	226
California Trout Incorporated	Ventura	1
Central Coast Salmon Enhancement	San Luis Obispo	19
Circuit Rider Productions	San Mateo, Santa Clara and Santa Cruz	47
Coastal San Luis Resource Conservation District	San Luis Obispo	15
East Bay Municipal Utility District	Alameda and Contra Costa	32
Ecotrust	Napa	271
Eel River Watershed Improvement Group	Del Norte and Humboldt	8
Entrix, Incorporated	Los Angeles, Ventura	68
Environmental Science Associates	Santa Cruz	39
Friends of Napa River	Napa County	271
Friends of the Eel River	Lake and Mendocino	2
Green Foothills Foundation	San Mateo	96
Greystone Environmental Consultants	Los Angeles	10
Kamman Hydrology and Engineering, Inc.	San Mateo	19
Karuk Tribe of California	Humboldt and Siskiyou	11
Land Conservancy of San Luis Obispo County	San Luis Obispo	62
Matt W. Stoecker and Conception Coast Project	Santa Barbara and Ventura	514
Mattole Restoration Council	Humboldt and Mendocino	10
Mendocino Redwoods Company	Mendocino	3,947
Napa County Resource Conservation District	Napa	2
National Marine Fisheries Service	Statewide	282
Natural Heritage Institute	Contra Costa	2
Occidental Arts and Ecology Center	Sonoma	5
Orange County, California	Orange	3
Prunuske Chatham, Inc. (Ecological Restoration)	Sonoma	1

Redwood National Park	Humboldt	7
Ross Taylor and Associates	Del Norte, Humboldt, Mendocino, Siskiyou, Sonoma, Trinity and Marin	946
Salmon Protection and Watershed Network	Marin	60
San Francisquito Creek Watershed Council Steelhead Taskforce	San Mateo and Santa Clara	73
San Francisquito Watershed Council	San Mateo and Santa Clara	45
San Pedro Creek Watershed Coalition	San Mateo	9
Santa Cruz County Resource Conservation District	Santa Cruz	51
Santa Ynez River Consensus Committee	Santa Barbara	12
Save-the-Redwoods League	Del Norte	2
Sonoma County Water Agency	Sonoma	14
Southern California Steelhead Coalition	Los Angeles, San Diego, Santa Barbara and Ventura	35
Stewards of Slavianka	Sonoma	80
Stoecker Ecological Consulting / Community Environmental Council	Santa Barbara and Ventura	133
Trout Unlimited	Mendocino and San Diego	2
U.S. Army Corps of Engineers	Statewide	1,558
U.S. Bureau of Land Management	Humboldt and Mendocino	2
U.S. Department of Interior	Orange	47
U.S. Fish and Wildlife Service	San Diego County	6
U.S. Forest Service	Statewide	467
United Anglers	Marin	4
Ventura County Flood Control District	Ventura	29
Yurok Tribe	Del Norte and Humboldt	135