


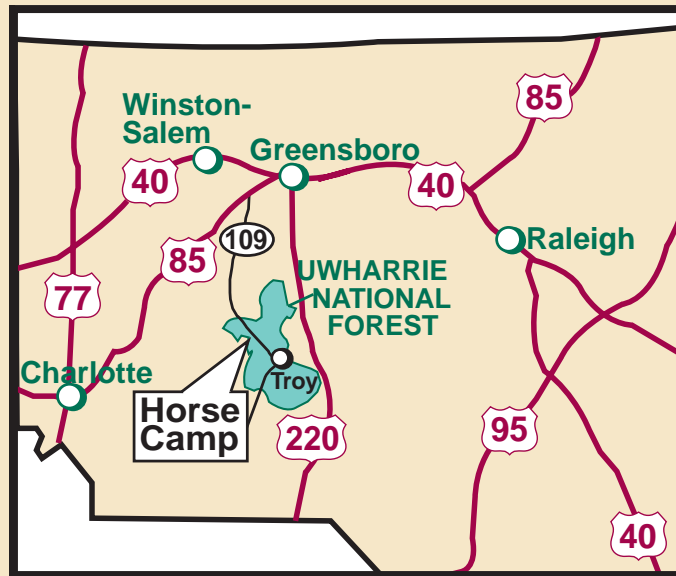
Canebrake HORSE CAMP



Offering 32 miles of nearby horse trails, Canebrake Horse Camp is a great getaway for horseback riders who like to ride and camp.

The camp, located 2 miles from Badin Lake, has 29 sites with parking spurs for horse trailers. Visitors can also enjoy other Badin Lake recreation, such as fishing, waterskiing, and hiking.

USDA Forest Service
Uwharrie National Forest
NORTH CAROLINA



DIRECTIONS: From Troy, travel on NC 109N for 10 miles and turn left onto Mullinix Road (NC 1154). Follow Mullinix Road for about 2 miles to a “T” intersection. Turn right at “T” and travel about one-quarter mile to the campground on the right.

FOR MORE INFORMATION & TRAIL MAPS:

Write: Uwharrie National Forest
789 NC 24/27 East
Troy, NC 27371
Phone: 910-576-6391
web site:
cs.unca.edu/nfsnc/recreation/uwharrie/index.htm


The U.S. Department of Agriculture (USDA) prohibits discrimination in all its programs and activities on the basis of race, color, national origin, sex, religion, age, disability, political beliefs, sexual orientation, or marital or family status. (Not all prohibited bases apply to all programs.) Persons with disabilities who require alternative means for communication of program information (Braille, large print, audiotape, etc.) should contact USDA’s TARGET Center at 202-720-2600 (voice and TDD). To file a complaint of discrimination, write USDA, Director, Office of Civil Rights, Room 326-W, Whitten Building, 1400 Independence Avenue, SW, Washington, DC 20250-9410 or call 202-720-5964 (voice and TDD). USDA is an equal opportunity provider and employer.

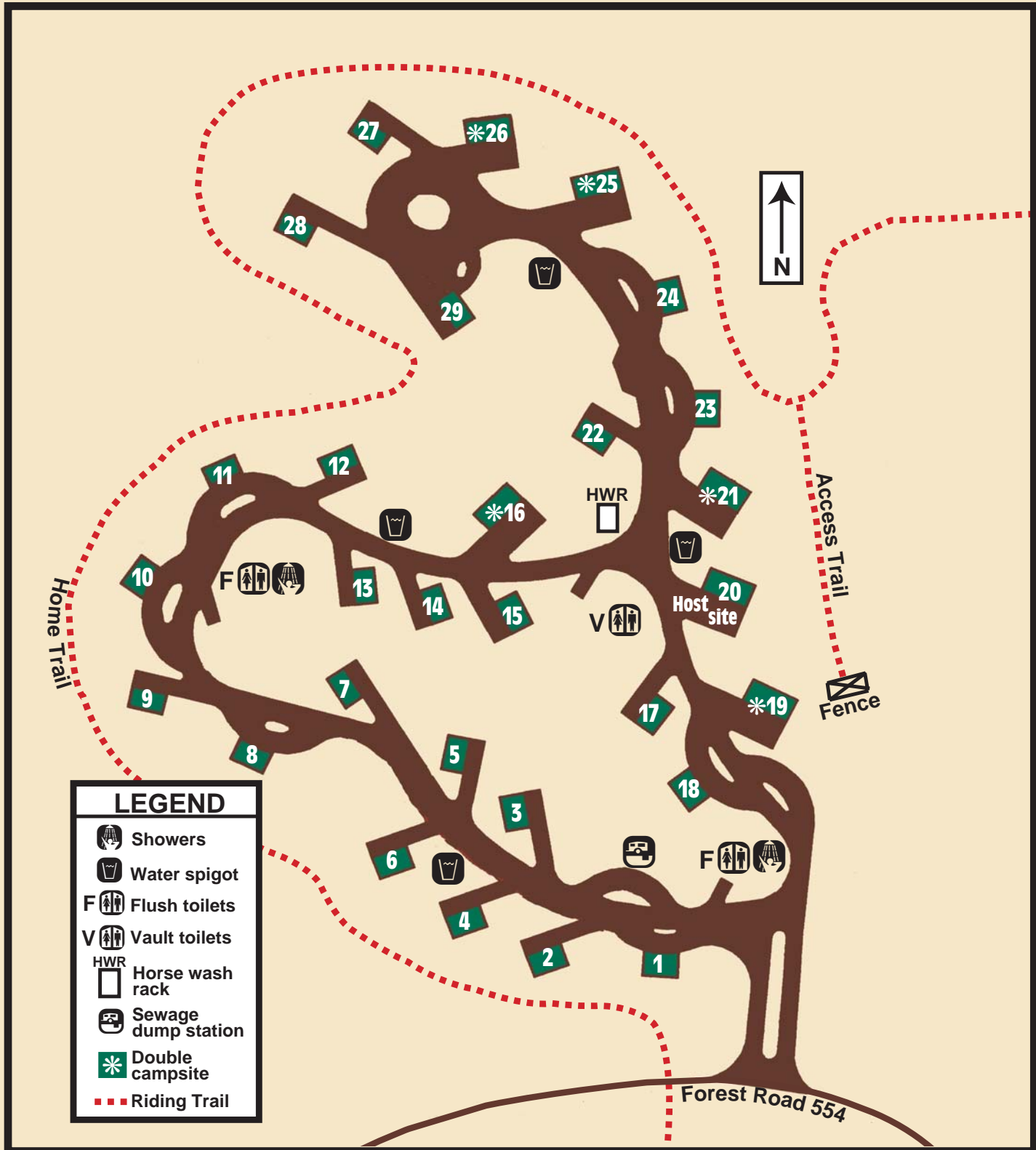
Recreation Guide R8-RG 312

March 2002

Horse Sense

- Travel in small groups of six horses or less. Stay on the trail. Don’t take shortcuts.
- Don’t tie horses to trees, even temporarily. Tying horses to trees can gird and kill trees.
- Use hobbles, temporary corrals, or a rope stretched between two trees for securing horses outside the campground.
- Watch for approaching vehicles or bikes on Forest Service roads.
- To protect water quality, keep horses at least 100 feet from water.
- Clean the campsite and hitching post area before leaving.
- Make sure your site is animal proof. When food is not in use, store in a vehicle.
- Equestrians should ride only on designated horse trails.
- Be courteous and share trails and roads with other forest users.
- Practice other no-trace techniques for travel and camping.





Campsite features

Open year-round, Canebroke Horse Camp offers 29 sites with parking spurs for horse trailers. Five of these sites are double camp sites. Each site has a picnic table, grill, lantern post, and hitching post. Up to two vehicles are allowed at each site.

The camp also provides water spigots, showers, and flush toilets. All facilities are accessible. No electricity or water hookups are offered.

Horseback riders can choose from 25 trails that total about 32 miles. Trail names, mileages, and ratings are listed below.

CAMPGROUND FEE: \$12 per site, per night. Double sites are \$24 per night.

TO RESERVE A SITE: Call 877-444-6777 (toll free); TDD:877-833-6777; or visit the web site at www.reserveUSA.com.

Nearby Trails

Trail Name	Mileage	Rating
Greg's Loop	1.3	Easy
Blackburn Trail	1.9	Easy
Josh Trail	2.0	Easy
Lake Trail	0.6	Easy
Leslie Trail	1.3	Moderate
Big Rock Trail	0.9	Moderate
Tony Trail	0.8	Moderate
Todd Trail	1.8	Moderate
Indian Trail	1	Easy
Megan's Trail	1.4	Easy
Home Trail	1.4	Easy
Larry's Trail	1.2	Easy
Helen's Loop	1.8	Easy
River Trail	3.0	Moderate
Wren Trail	0.3	Easy
Tanager Trail	0.6	Easy
Rudolph Trail	0.3	Easy
Burl Tree Way	1.3	Easy
Morgan Trail	1.4	Easy
Hang Glider	1.0	Difficult
Buttermilk Trail	1	Moderate
Berner Trail	0.5	Easy
Fraley Trail	1.9	Difficult
Bates Trail	1.7	Moderate
Robbins Trail	1.3	Easy

For trail maps, call the Uwharrie National Forest office at 910-576-6391.