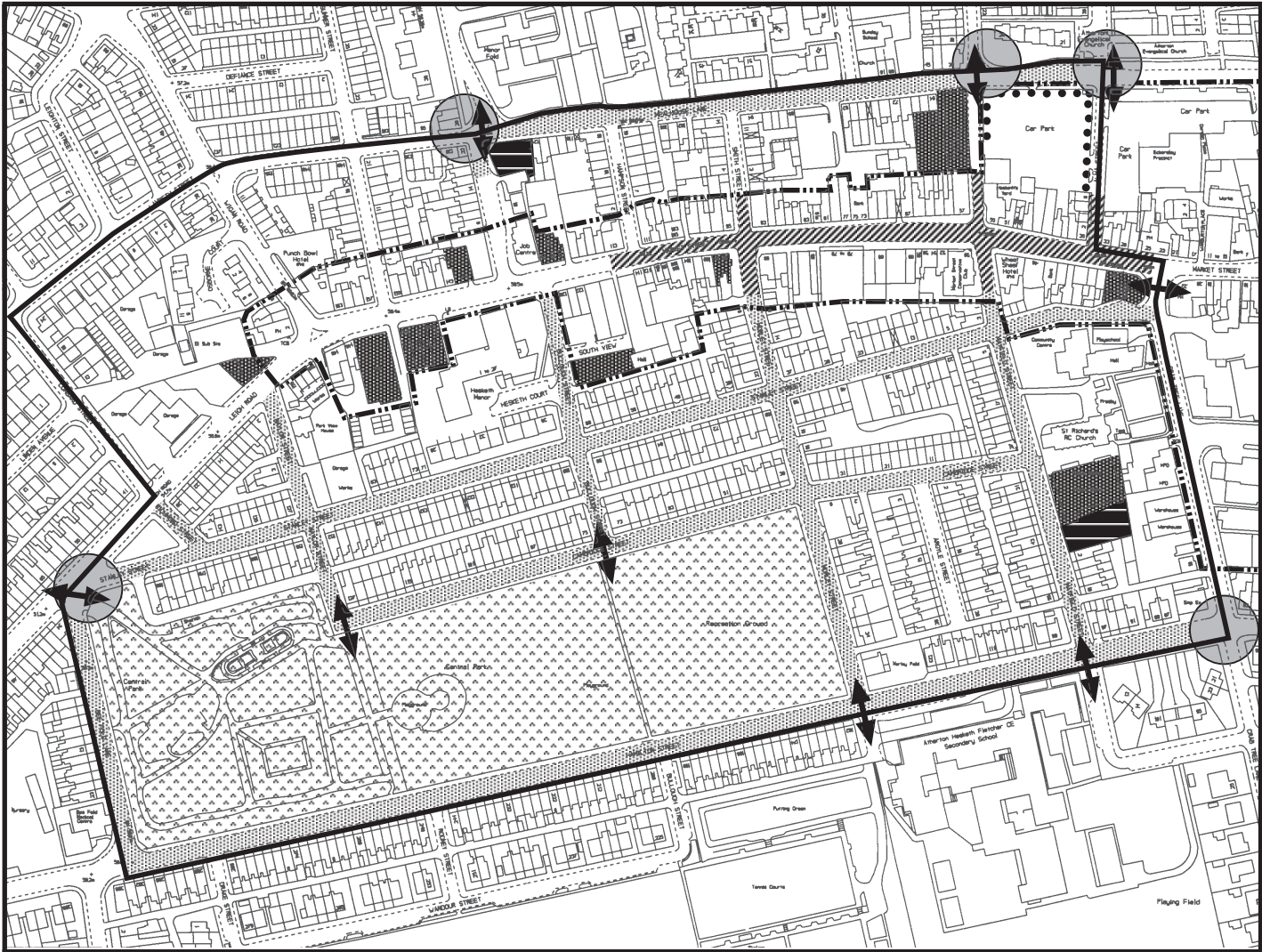












# Chapter 6

## Detailed Proposals and Opportunities





Plan 3  
**The Western Sector**

-  Sector boundary
-  Sites or buildings requiring improvement
-  Area subject to traffic management/traffic calming (more detailed plans available)
-  Environmental Enhancements
-  Upgrading of Park
-  Potential new Car Park
-  Pedestrian linkages which need to be protected or strengthened
-  Frontage improvements or boundary treatment required
-  UDP Town Centre Boundary
-  Junction Improvements

Based on the Ordnance Survey Mapping with the permission of the Controller of her Majesty's Stationery Office © Crown Copyright. Unauthorised reproduction infringes Crown Copyright and may lead to prosecution or civil proceedings. Wigan MBC Local Authority Licence No LA 047 422 2001