

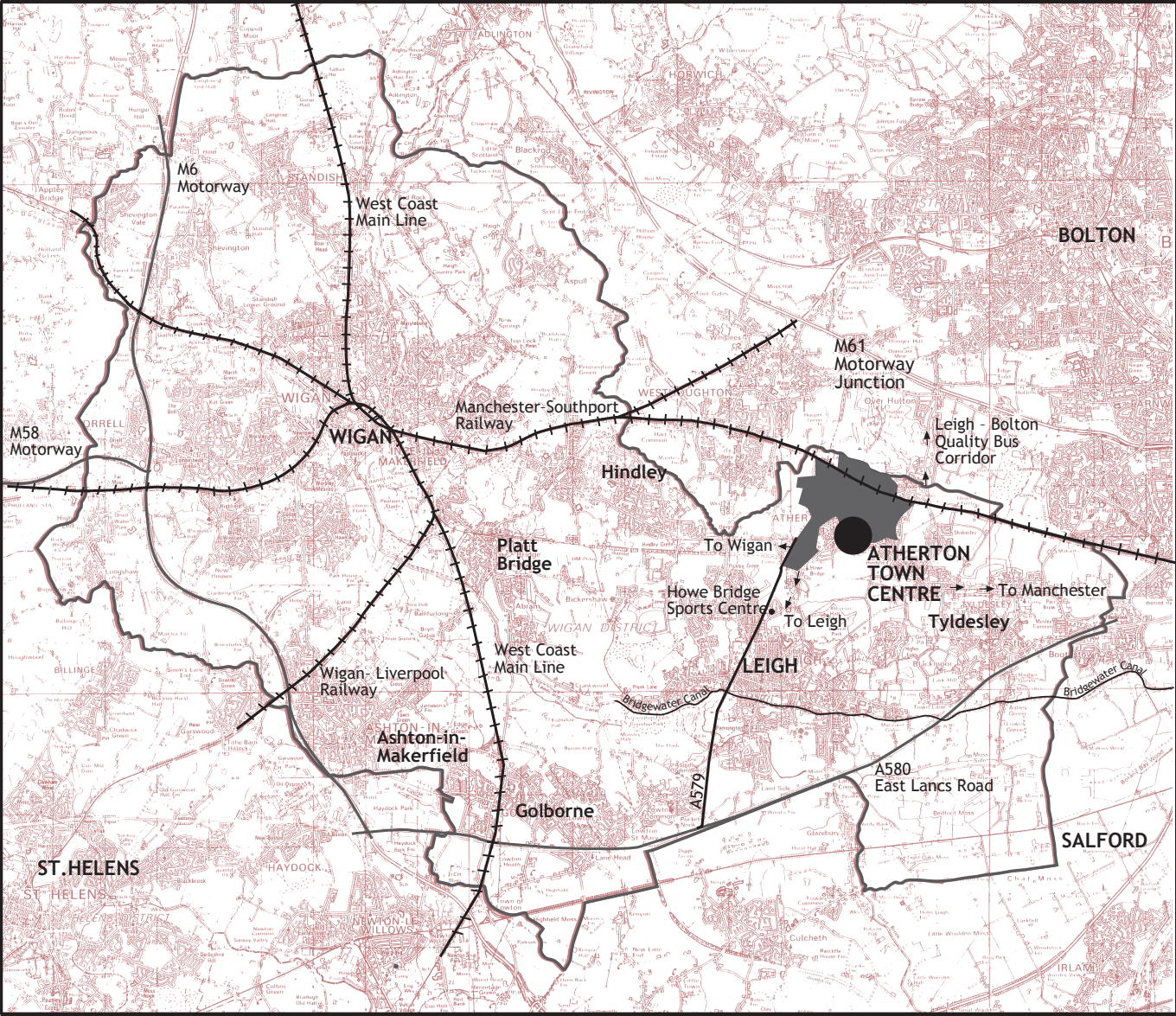


ATHERTON CENTRE PLAN

Plan I
The Locational Context

-  Atherton Buildings Communities (SRB 5) Area.
-  Wigan Borough Boundary



Based on the Ordnance Survey Mapping with the permission of the Controller of Her Majesty's Stationery Office © Crown Copyright. Unauthorized reproduction infringes Crown Copyright and may lead to prosecution or civil proceedings. Wigan MBC Local Authority Licence No LA 067 422 2001