
2007
TRAFFIC DATA
REPORT FOR
NEW YORK STATE

New York State
Department of Transportation



Table of Contents

	Page
Chapter 1: Introduction	1
Chapter 2: Traffic Data Collecting Program Overview	2
Chapter 3: Accuracy of Traffic Data	
Section 3.1 Data Collection Equipment Requirements	3
Section 3.2 Data Quality Control Checks	4
Chapter 4: Continuous Count Program	
Section 4.1 Introduction	7
Section 4.2 Maps of Continuous Count Sites by Region	8
Section 4.3 Map of High Speed Weigh-In-Motion Sites, Statewide	19
Section 4.4 Traffic Monitoring Site Details and Specifications	20
Chapter 5: Coverage Count Program	
Section 5.1 Volume, Speed and Classification Counts	21
Section 5.2 Highway Performance Monitoring System	24
Section 5.3 Annual Traffic Monitoring Workshop	24
Section 5.4 Mobile Traffic Monitoring Platforms	25
Section 5.5 County Counter Initiative	26
Chapter 6: Adjustment Factors	
Section 6.1 Seasonal (Monthly) Adjustment Factors	27
Section 6.2 Axle Adjustment Factors	28
Section 6.3 Example of Estimation of AADT	29
Section 6.4 Heavy Vehicle Percentages	32
Chapter 7: Traffic Data Viewer	33
Chapter 8: Traffic Growth Forecasting and Estimation Techniques	34
Appendix A: New York State Reference (900 Series) Routes	
Appendix B: New York Parkways by Jurisdiction	
Appendix C: AADT Values for Select Toll Facilities	
Appendix D: Map of NYSDOT Regions and County Codes	
Appendix E: Traffic Volume Report	

Chapter 1 Introduction

The Highway Data Services Bureau is responsible for collecting and reporting highway data in New York State. The authority for the bureau to take traffic counts on public highways throughout New York State is provided by the:

Laws of New York State

Book 24 (Highway Law)

Part I

Article II (Commissioner of Transportation)

Section 10 (General powers and duties of the Commissioner relating to highways)

Paragraph 13 - (“The commissioner of transportation shall:...)

Compile statistics relating to the public highways throughout the state, and collect such information in regards thereto as he shall deem expedient.”

This work is undertaken in cooperation with the United States Department of Transportation, local governments and other New York State departments and agencies. The United States Department of Transportation provides financial assistance for this activity. The NYSDOT Traffic Monitoring System complies with AASHTO Guidelines for Traffic Data Program (1992), FHWA Traffic Monitoring Guide (2001), and United State Code 23 CFR 500 B whose purpose is to “set forth requirements for development, establishment, implementation, and continued operation of a traffic monitoring system for highways and public transportation facilities and equipment (TMS) in each state.”

Questions, comments and suggestions, contact:

NYSDOT Highway Data Services Bureau
Traffic Monitoring Section
50 Wolf Road, POD 3-2
Albany, New York 12232
(518) 457-1965

MO-TrafficDataViewer@dot.state.ny.us

Traffic data is available on the Highway Data Services Bureau’s web page :

<https://www.nysdot.gov/portal/page/portal/divisions/engineering/technical-services/highway-data-services>

Copies of this report may be purchased for \$10 from:

NYSDOT Plan Sales Unit
50 Wolf Road
Albany, NY 12232
(518) 457-2124

Chapter 2 Traffic Data Collection Program Overview

The New York State Department of Transportation collects, summarizes and interprets information on the traffic traveling the State's highway system. The data is used to assess transportation needs and system performance as well as to develop highway planning and programming recommendations. Traffic data is also important for route planning and in the design of highway projects. Other government agencies and private businesses also employ this information.

To collect this information, the Department operates two traffic monitoring systems:

1. A Statewide Traffic Monitoring System currently consisting of 176 permanent continuous count stations that collect volume, speed, vehicle classification and truck weight data 24 hours per day, 365 days per year. These sites are located throughout the State to monitor overall traffic trends. Information from these counters is used to determine traffic growth and tendencies as well as develop pavement design input, seasonal adjustment factors used in determining estimates of annual average daily traffic (AADT) and directional design hour volumes (DDHV).
2. A portable traffic counter program, also known as short counts, is comprised of inventory counts taken periodically on the State touring route system and special counts including mainline, ramp and approach counts for specific State projects. Approximately 8,000 counts of 2-7 days duration are taken annually. The State touring route system is divided into approximately 8,900 traffic control sections. As part of the inventory count program, each section is generally counted once every 3 years. The annual inventory program consists of 3,000+ counts obtained on the State touring route system and another 5,000+ counts taken for other purposes such as sampling of off system Federal Aid eligible and non-Federal Aid eligible local facilities, county roads, off system bridge counts, at-grade railroad crossing counts and other samples to support the Federal Highway Performance Monitoring System. Results are used to determine Vehicle Miles Traveled (VMT) and to develop growth factors for estimating current year counts from known prior year counts.

Vehicle classification counts obtained at approximately 1,600 of the 8,000 count locations are used to develop NYSDOT regional axle adjustment factors. Individual vehicles are assigned to one of thirteen vehicle type categories established by the Federal Highway Administration (FHWA). Axle adjustment factors are computed for each highway functional classification category in each NYSDOT Region. Limited speed data is also collected during vehicle classification counts.

Chapter 3 Accuracy of Traffic Data

Section 3.1 Data Collection Equipment Requirements

Data collection equipment in use by NYSDOT and/or data collection contractors adheres to the following accuracy requirements:

- All portable traffic counters are tested annually, prior to the count season, to ensure that the count deviation does not exceed 2% from the average of the counters tested.
- The average error in the speed of vehicles recorded is 2 km/h (1 mph) or less. Compliance is determined through simultaneous measurement of individual vehicle speeds using radar or previously tested equipment.
- Vehicle type classification errors may not exceed 10% of the actual volume in any classification study conducted in a multi lane configuration. Vehicle type classification errors may not exceed 5% of the actual volume in any classification study conducted in a single lane configuration.
- When there are fewer than one hundred (100) vehicles in a class, an error equal to the square root of the actual number of vehicles is deemed acceptable. Errors are computed based upon the sum of the absolute differences between the recorded and true volumes in each classification. The true value of each classification is determined by simultaneous manual observation for a period of one hour.
- A Weight In Motion (WIM) Automatic Continuous Traffic Recorder (ATR) weighs and classifies vehicles and/or vehicle combinations having up to thirteen (13) axles using the input from Class I piezoelectric axle sensors and determines the weight of each axle and the speed of the vehicle in accordance with ASTM standard E1318-02; TYPE I:

Tolerance for 95% probability of conformity:

Wheel Load	±25%
Axle Load	±20%
Axle Group Load	±15%
Gross Vehicle Weight	±10%
Speed	±2 km/h (± 1 mph)
Axle Spacing	±150 mm (± 0.5 ft.)

Section 3.2 Data Quality Control Checks

The following are typical checks performed by traffic monitoring personnel in the review and editing of traffic data, using either a manual procedure or the automatic checks set in the NYSDOT Traffic Count Editor (TCE), and polling (telemetry) software. If the checks reveal data that is suspect, further investigation must be conducted to determine if the data is faulty and what course of action is mandated; i.e. deletion of a bad interval, repair of faulty equipment or discard the entire count.

All Count Types

All lanes and directions for one station must be processed, edited and submitted at the same time.

Counts should contain distinct AM and PM peaks that can be easily verified graphically.

Peak hour zero search – Typically there should be no hourly intervals with zero vehicles during the AM peak (6:00 to 9:00) and the PM peak (3:00 to 7:00).

Volume zero period check – Adjusted using the TCE Condition Editor and polling software to establish a time range where zero intervals are identified.

Volume range check - Adjusted using the TCE Condition Editor and polling software to establish acceptable data ranges per interval with minimum and maximum values.

Midnight/noon comparison – Comparison of midnight and noon volumes to ensure that the times of collection are correctly offset 12 hours by confirming that the noon interval value is greater than the midnight interval value.

Volume flat period check – Compare adjacent intervals to identify a ‘flat’ period of no change in volume indicating a possible equipment error.

Volume directional split check – Compare intervals in bi-directional count to identify intervals in excess of an operator defined ratio. TCE and the current polling software uses a 2:1 ratio (66%/33% split) as a default to identify intervals that may be in error with an excessively high volume in one direction and an unusually low volume in the opposite direction.

- Possible error: An interval contains 1345 vehicles in easterly direction and 202 vehicles in the westerly direction; an 87% / 13% split which should be investigated to determine if the comparatively low volume in the westerly direction is unusual and invalid.

Volume percent range – Identify intervals that deviate by 50% or more from the hourly interval average for the count. A minimum volume can be established in the TCE Condition Editor. Typically this check is effective for intervals with greater than 100 vehicles.

Chapter 3 Accuracy of Traffic Data

Classification Data

Please note: In hourly intervals with less than 100 vehicles, the following conditions generally do not apply.

Class F2 versus F3 – Compare class F2 (short wheelbase two axle passenger vehicles) to class F3 (longer wheelbase two axle pickups and vans). Typically, F2 vehicle bins are greater than F3 vehicle bins.

- Possible exception: In some rural areas a high F3 count due to a large percentage of pickup trucks will cause an F3 count to be the same order of magnitude as an F2 count.

Class F8 versus F9 – Compare class F8 (large four axle truck w/ trailer combination) to class F9 (heavy five axle truck w/trailer combination, the “18 wheeler”). Typically, F9 vehicle bins are greater than F8 vehicle bins.

Class F9 versus F11+F12+F13 - Compare class F9 to the sum of the vehicles in bins F11, F12 and F13 (heavy truck w/ multi-trailer combination). Typically, F9 vehicle bins are greater than the sum of F11, F12 and F13 vehicle bins.

- Possible error: High number of F11, F12 or F13 on non-interstate routes. This is rare.

Class F1 – Intervals that contain a high F1 bin (motorcycles) should be investigated to determine if an unusual event resulted in a large number of motorcycles to cross this segment or if equipment error is the possible cause.

- Possible error: Typically a high F1 count is the result of an F9 being interpreted by the ATR as an F6 (three axle single unit truck) being followed by an F1. In this case, there are errors in three bin types, F1, F6 and F9.

Speed Data

Typically a good speed count contains a normal distribution curve through speed bins in an interval. The bin containing the greatest number of counts is typically coincidental (‘center mass’) with the speed limit at the count location. There should be a uniform cluster (i.e. the distribution should remain relatively constant) throughout all intervals in a 24 hour period.

- Possible error: Major shift of the distribution curve, average speed and 85th percentile speed to lower speed bins in an interval which may be indicative of an accident or some other incident causing a slow down of traffic.

85th percentile check - Identify intervals where the 85th percentile speed deviates by 20% or more from the hourly interval average 85th percentile speed for the count.

Weigh-In-Motion Data

Front Axle Weight - The typical front steering axle weight of a class F9 five axle 'tractor-trailer' combination should not be less than 9000 pounds or greater than 12000 pounds. The polling software reports a possible error if more than 10% of the F9 steering axles are outside this range for a one day (24 hour) period. If a possible error is reported, an auto-calibration problem or piezoelectric axle sensor failure at a particular Weigh-In Motion (WIM) site collecting truck weight data may exist and should be checked by maintenance personnel.

Drive Axle Spacing - The typical drive axle spacing of a class F9 five axle 'tractor-trailer' combination should not be less than 4.0 feet or greater than 4.5 feet. The polling software reports a possible error if more than 10% of the F9 drive axles are outside this range for a one day (24 hour) period. Possible error: If a possible error is reported, an incorrect sensor spacing problem or piezoelectric axle sensor failure at a particular WIM site may exist and should be checked by maintenance personnel.

Chapter 4 Continuous Count Program

Section 4.1 Introduction

The Traffic Monitoring Section of the New York State Department of Transportation operates a Statewide Traffic Monitoring System consisting of approximately 176 permanent continuous count stations that collect volume, speed, vehicle classification and truck weight data 24 hours per day, 365 days per year. Information from these counters is used to determine traffic growth and trends as well as develop seasonal adjustment factors used in determining estimates of annual average daily traffic (AADT) and directional design hour volumes (DDHV).



The sites utilize a variety of sensors and arrays to collect data including inductive loops, piezoelectric axle sensors, and non-intrusive acoustic sensors.

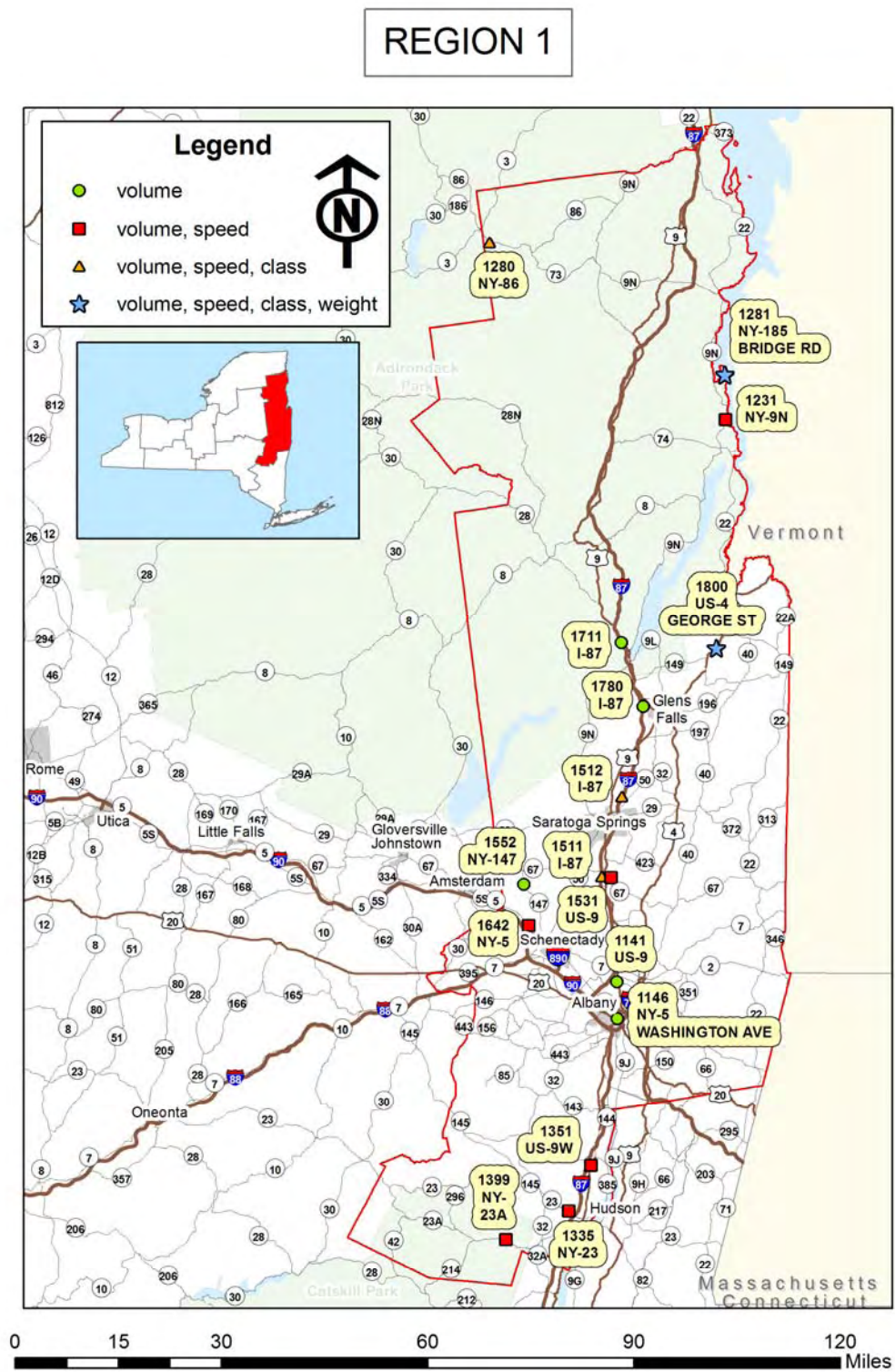


To request continuous count data, contact:

NYS DOT – Highway Data Service Bureau
(518) 457-1965

MO-TrafficDataViewer@dot.state.ny.us

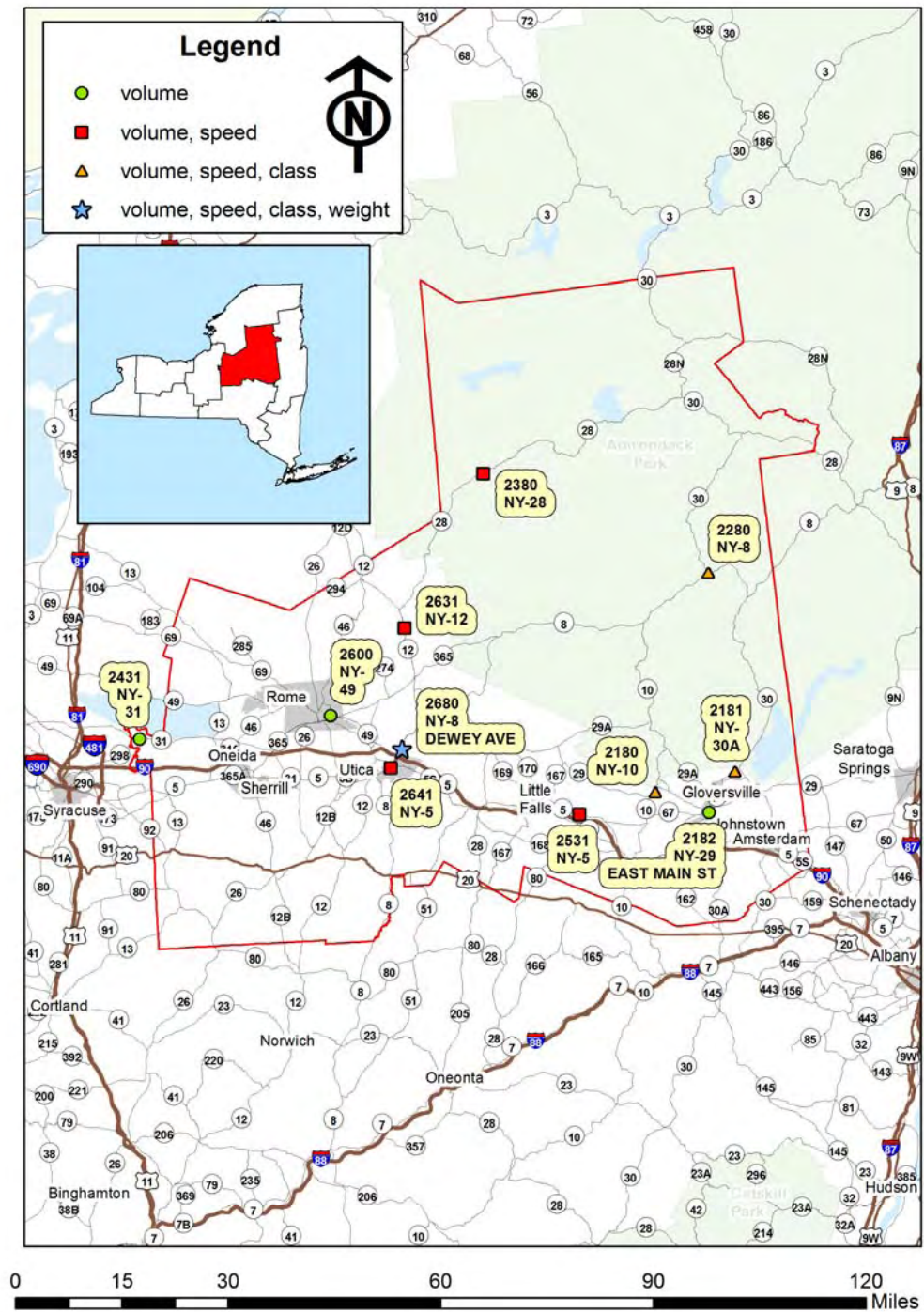
Section 4.2 Maps



Chapter 4 Continuous Count Program

Active Continuous Count Stations for 2007

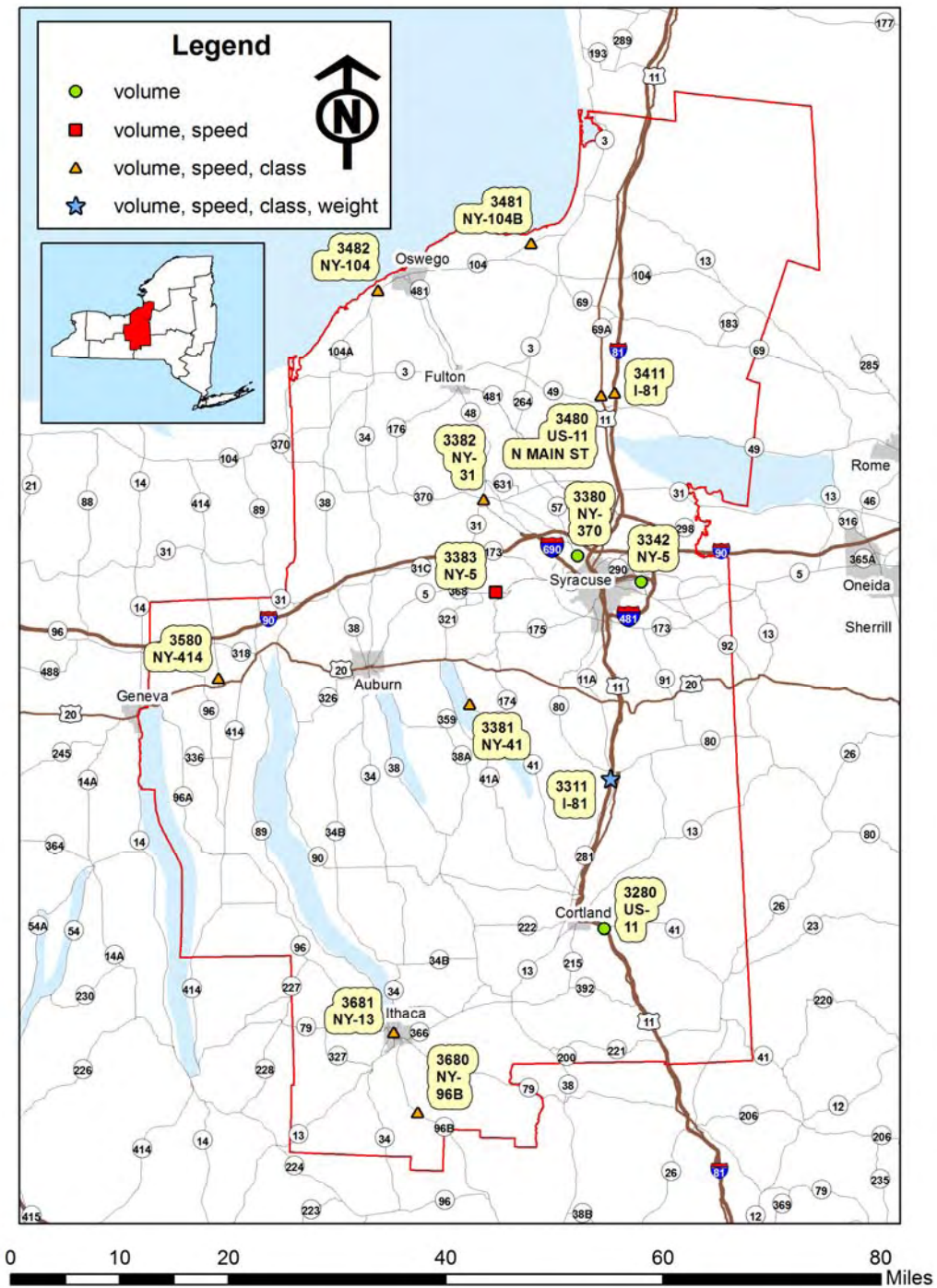
REGION 2



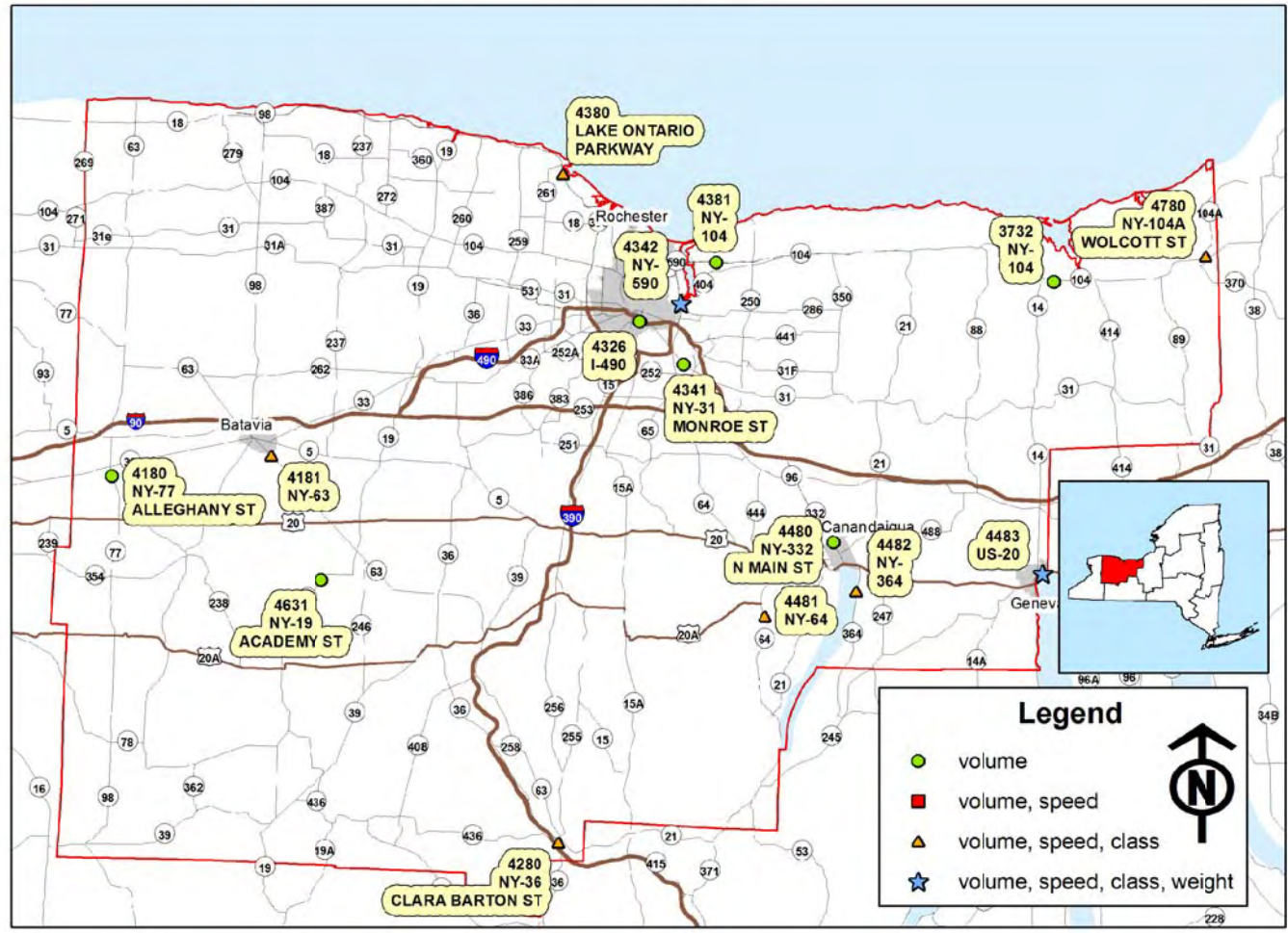
Chapter 4 Continuous Count Program

Active Continuous Count Stations for 2007

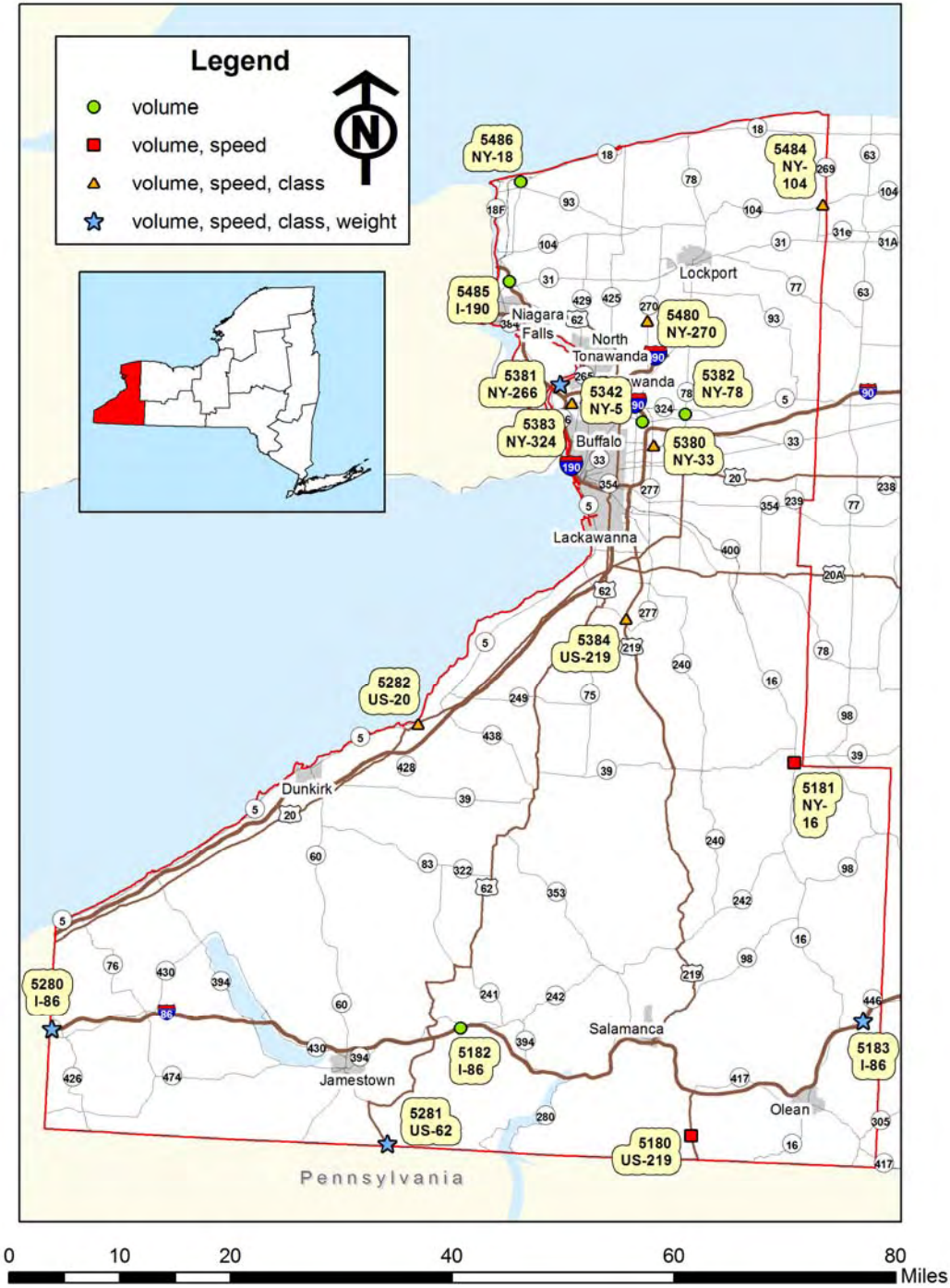
REGION 3



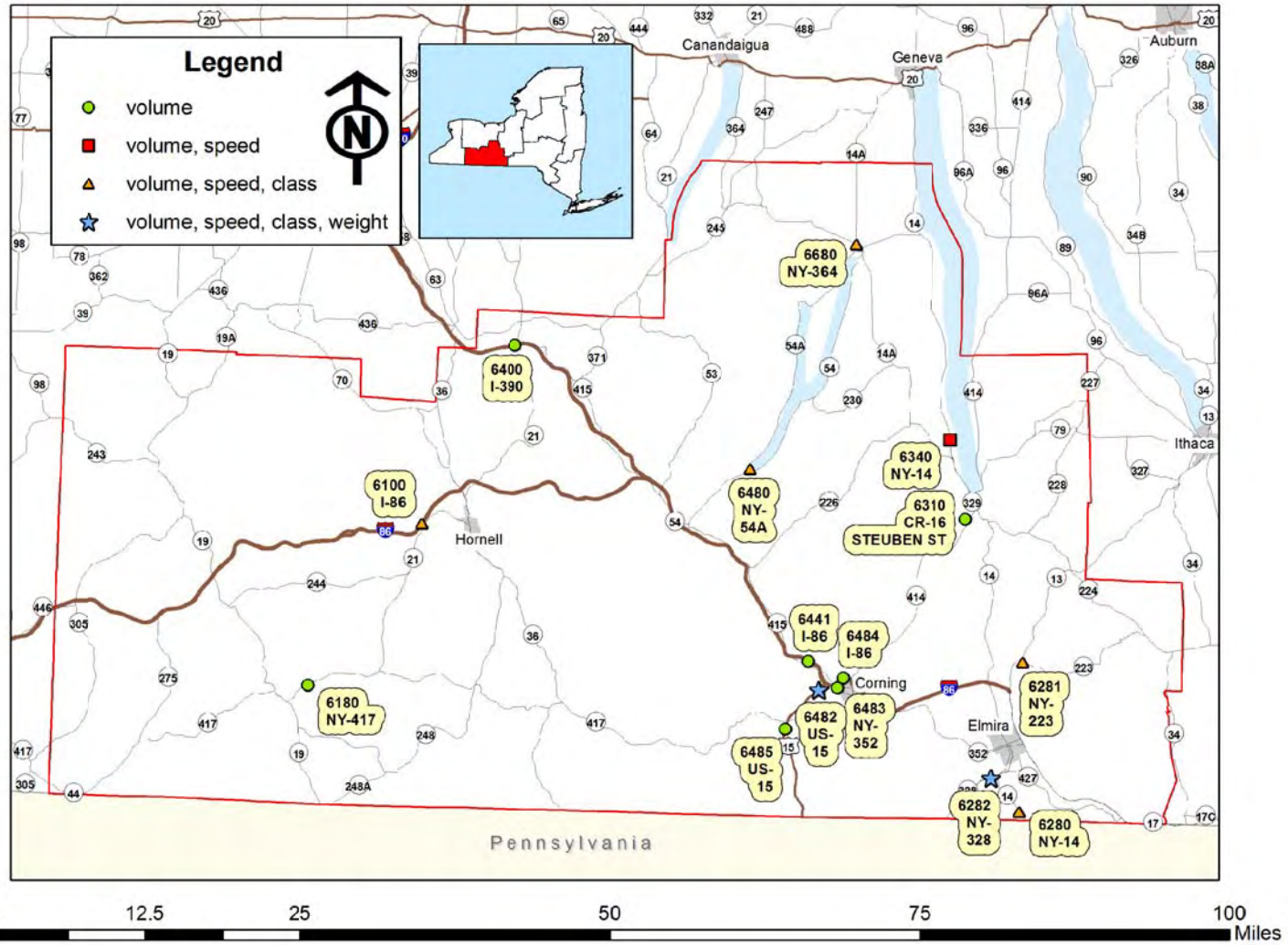
REGION 4



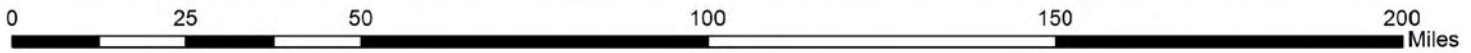
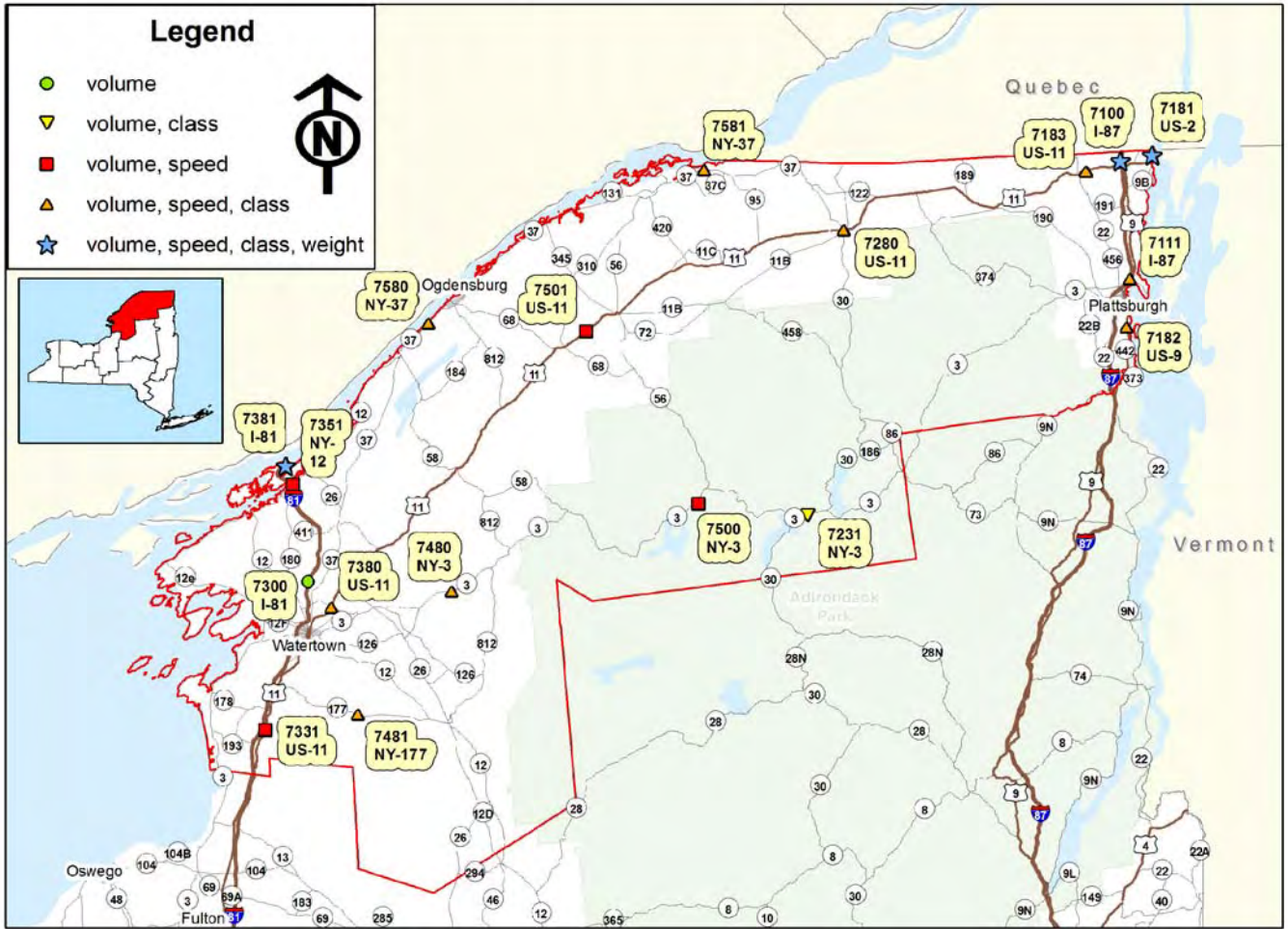
REGION 5



REGION 6

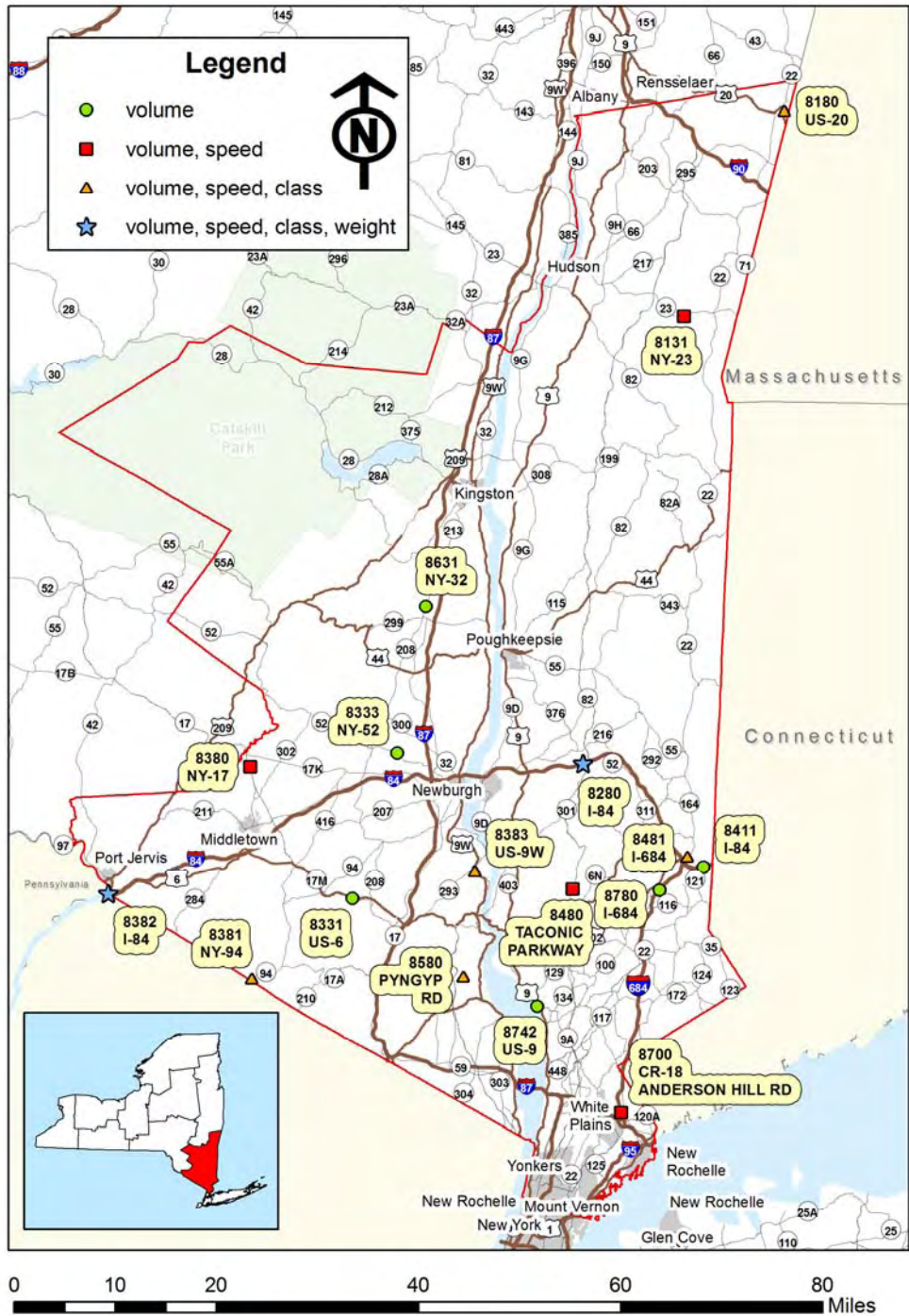


REGION 7

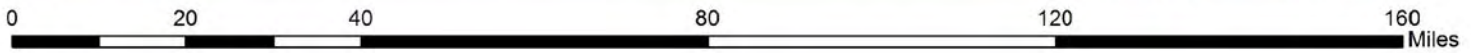
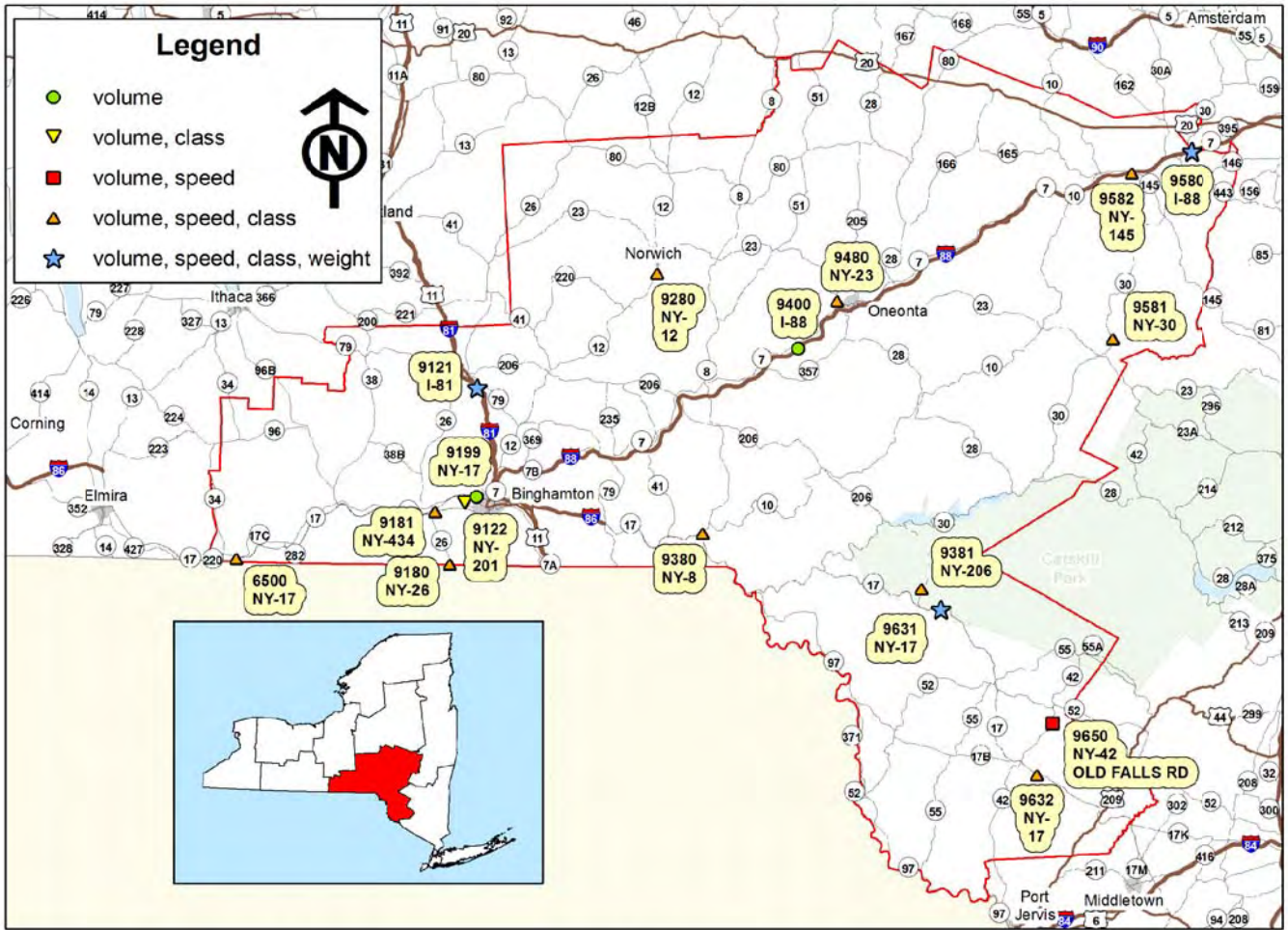


Active Continuous Count Stations for 2007

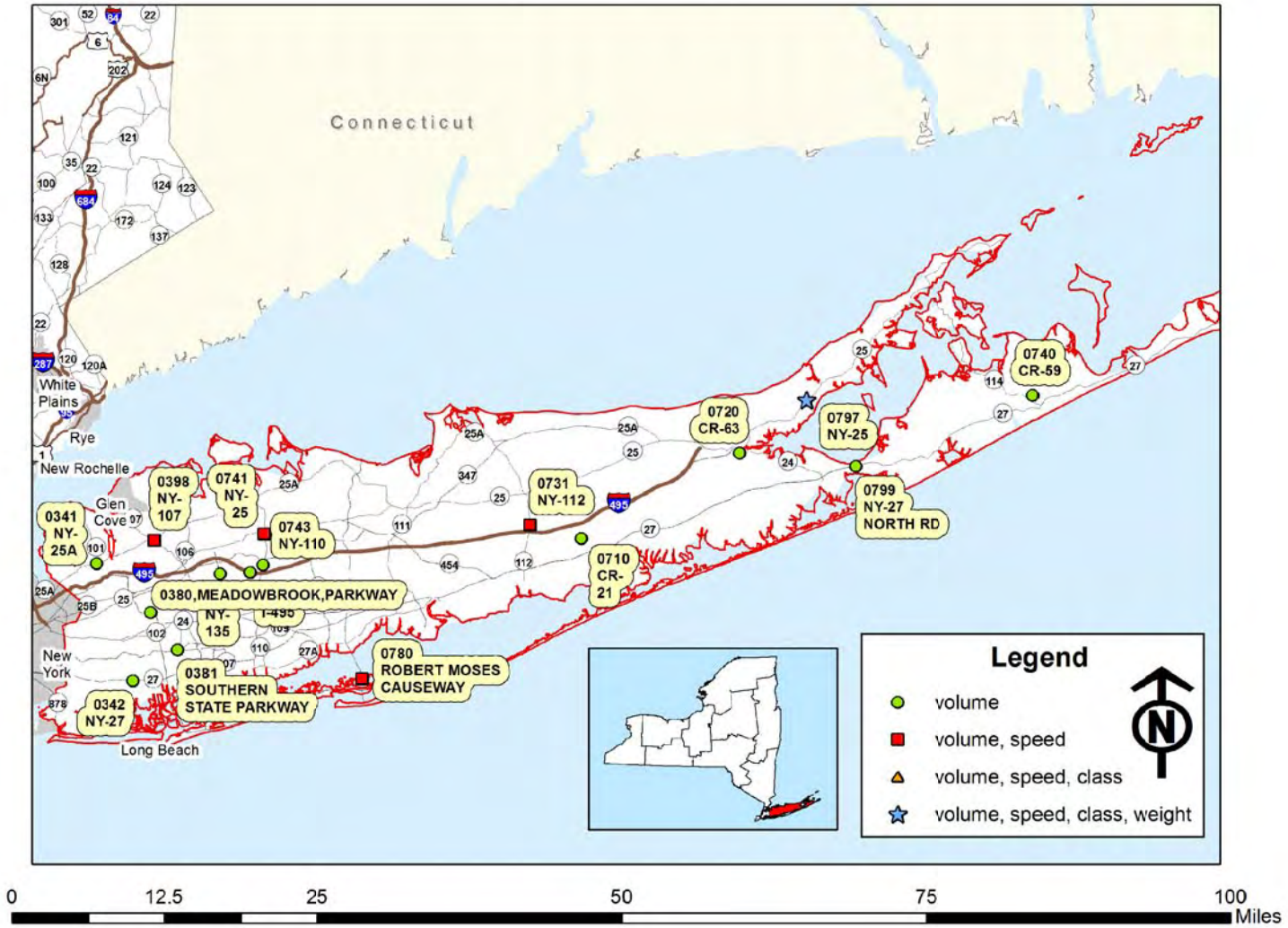
REGION 8



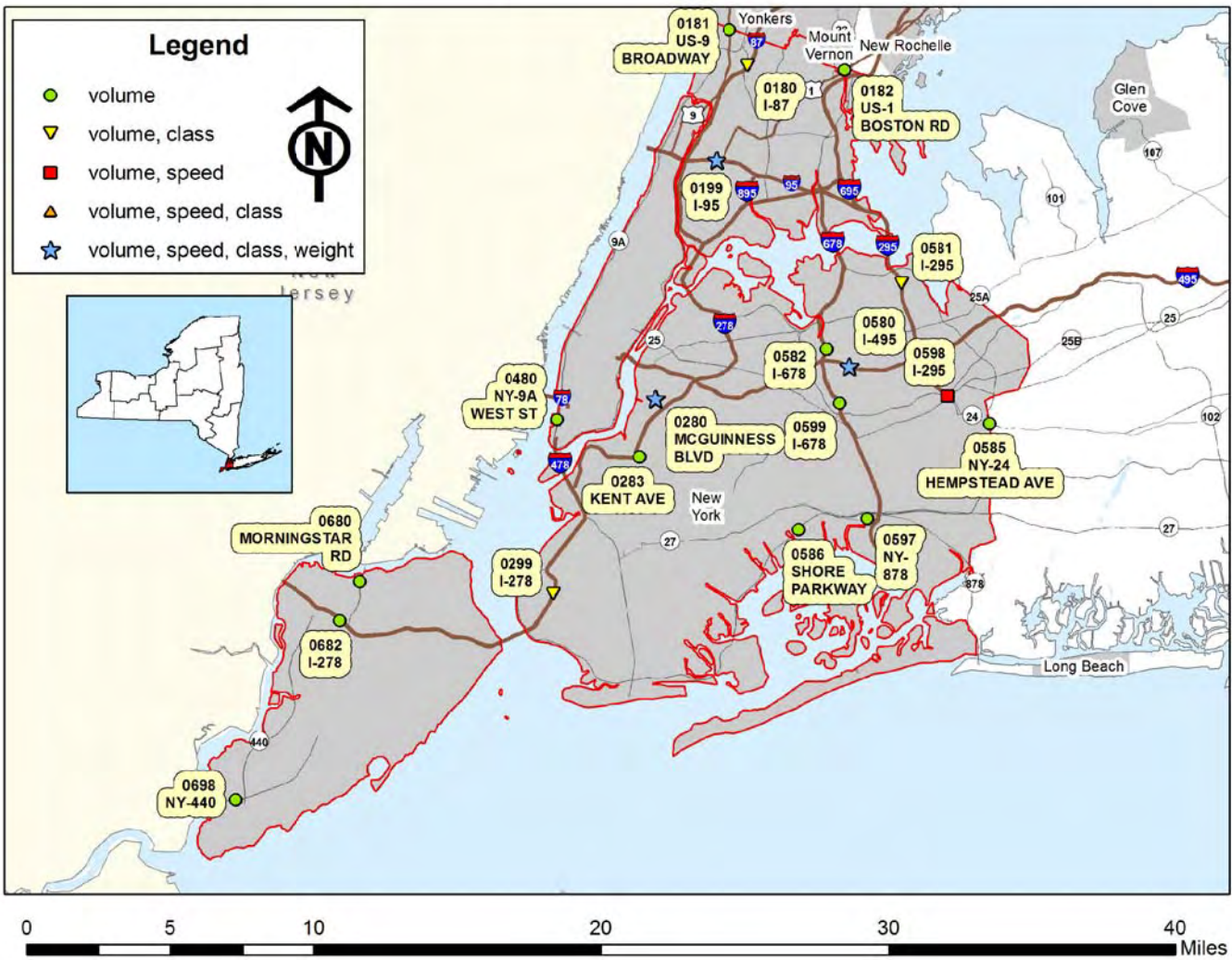
REGION 9



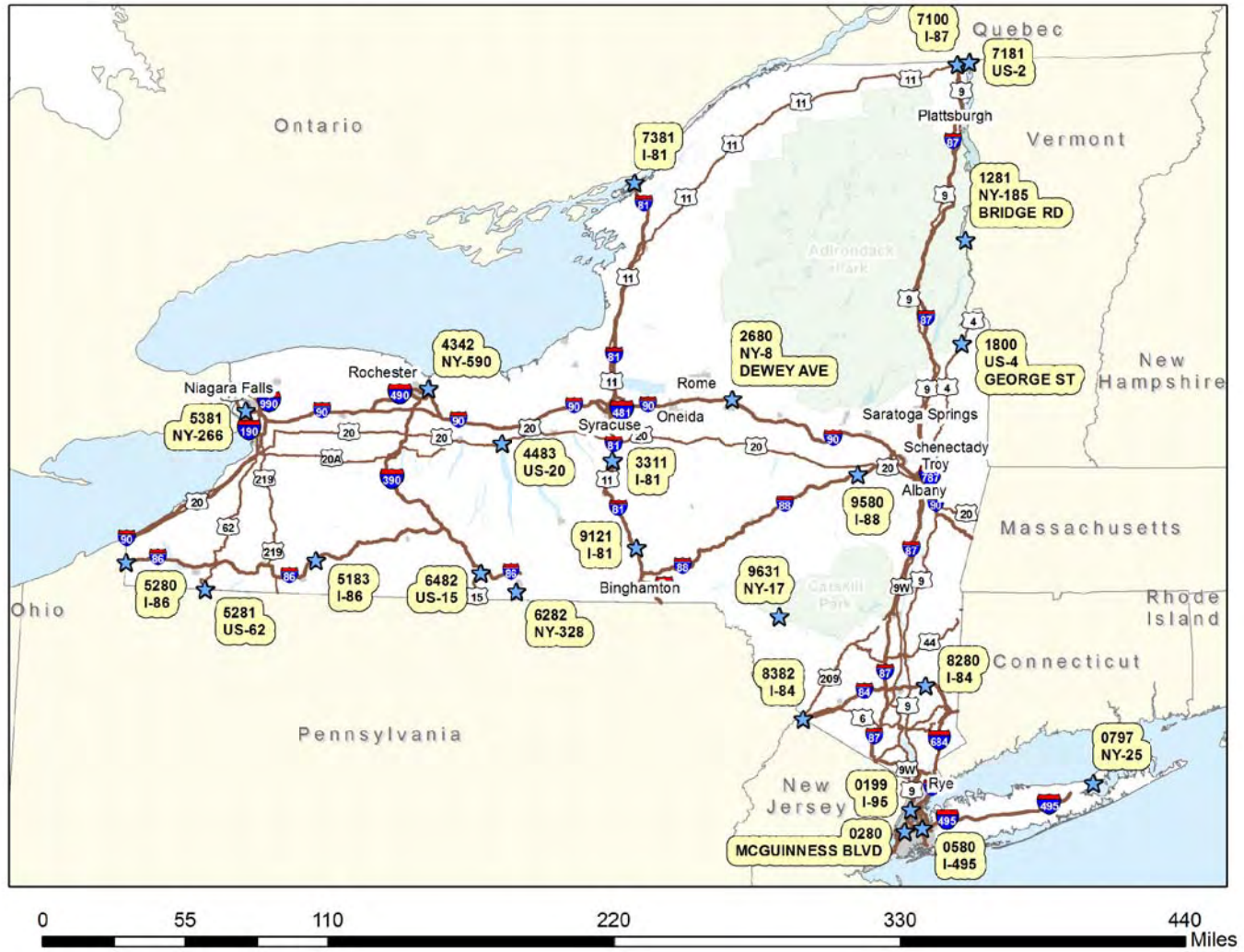
REGION 10



REGION 11



Weigh-in-Motion WIM Stations



Section 4.3 Traffic Monitoring Site Details and Specifications

The Traffic Monitoring Section is responsible for the contents of NYSDOT Engineering Bulletin 00-056, "Traffic Monitoring Site Details, Specifications and Guidance Manual". It provides guidance and recommended installation details for traffic monitoring sites. The detail sheets and specifications provide program managers with the basic drawings and guidelines necessary for the project planning process. The identification of an appropriate capital project candidate for a traffic monitoring site should entail a joint effort of Planning and Design during Project Design Phase IV. The drawings are maintained and available electronically via the NYSDOT CADD Standard Cell Library.

In addition to the typical site installation items found in the NYSDOT Standard Specification, the following specifications are compiled by the Traffic Monitoring Section and copies are available by request:

Furnish & install tri-mode CDMA, PCS and analog cellular wireless modem
Furnish & install digital data pager
Furnish & install low power modem (land line)
Furnish & install Automatic Traffic Recorder w/ 8 loop inputs
Furnish & install Automatic Traffic Recorder w/ 8 loop & 8 piezo inputs
Furnish & install WIM Automatic Traffic Recorder w/ 8 loop & 8 piezo inputs
Furnish & install 50 watt solar panel with angled mounting support structure
Furnish & install solar charge controller
Furnish & install traffic monitoring cabinet pole
Install non-intrusive sensor equipped traffic monitoring site
Furnish & install 100 Ah deep cycle gel cell battery

Chapter 5 Coverage Count Program

Section 5.1 Volume, Speed and Classification Counts

Coverage or short counts are taken at approximately 8,000 – 10,000 locations throughout the state on many geographically diverse facilities. Daily averages from the short counts, also known as ADT Average Daily Traffic, are converted to AADT used to compute highway VMT for use in financial and capital program planning, for reports to FHWA on highway use, as input to congestion management and air quality studies, and for project planning where design features are determined by the volume of traffic. The volume data is often supplemented with vehicle classification, weight, and/or speed information.

The duration and frequency of NYSDOT's TMS complies with the data needs identified in 23 CFR 500.203(a).

The NYSDOT Highway Data Services Bureau's (HDSB) Engineering Instruction (EI) 01-001 establishes the traffic monitoring standards for all of New York State's short count Traffic Monitoring Activities (TMA) undertaken through contractual agreements for planning and/or project development. EI 01-001 ensures that the raw data from traffic monitoring activities undertaken pursuant to, or as part of, any contractual agreements involving funds administered and/or provided by NYS is in conformance with NYS standards established for traffic count data collected on Federal, State and selected local roadways and that it reaches the inventory data files maintained by the NYSDOT Highway Data Service Bureau in the appropriate data format. These standards apply to all TMA undertaken by private consulting engineering firms and other non-NYSDOT organizations, in support of any project or study for which funds administered or provided by NYS have been or will be used.

EI 01-001 establishes that the traffic count locations are identified by a NYSDOT region/county code and a unique four digit traffic station number reference. These reference numbers are provided by the Regional Planning Office or the Highway Data Services Bureau, Albany, New York.

Collection standards are set forth by EI 01-001. Criterion of the coverage count program includes the use of, at a minimum, 48-hour short counts to produce AADTs with a confidence level of 95% within an interval of $\pm 10\%$ of the mean statistic. The devices used to monitor traffic accurately measure existing traffic. Additionally, device type, model accuracy, precision documentation, and operation and maintenance records are maintained by a contractor or state personnel and provided to NYSDOT before the beginning of each count season.

Standards defined in EI 01-001 apply to volume, classification, length and speed counts:

- * All counts taken in urban areas must have a data recording interval of 15 minutes. Use of recording intervals other than 15 minutes requires written approval from the Regional Planning Office.
- * All counts taken in rural areas have a data recording interval of one hour. However NYSDOT reserves the right to request a data recording interval of 15 minutes.

Chapter 5 Coverage Count Program

- * A minimum of 48-hours of data are reported from each coverage or special count site, with at least 2 complete counts for each interval.
- * All counts are taken by direction unless this is not feasible.
- * The entire 48-hour count must fall within the work week (06:00 a.m. Monday through 12:00 noon Friday). Weekend data is not used by NYSDOT for estimating AADT.
- * No part of the 48-hour count used for AADT estimation may contain data collected within 36-hours before and after any major weekday holiday or extended weekend formed by a Federal, State, or Local holiday.
- * All counts are adjusted for seasonality and, if taken with road tubes, for vehicle axles.

Vehicle occupancy counts are project specific and available upon request from regional planning offices or Metropolitan Planning Organizations.

Vehicle classification data is the basis for estimating annual travel by each type of truck, ton miles of cargo hauled over highways, and changes in axle and gross weight frequencies on the highways. Vehicle classification and speed data are also used in the development of transportation policy, and allocation of highway costs and revenues, the regulation of size and weight, the establishment of geometric design criteria related to size and weight of vehicles, the study of pavement and bridge deterioration, and for various special studies.

NYSDOT uses FHWA's "F-Scheme" to classify vehicle types. The classification scheme is separated into categories depending on whether the vehicle carries passengers or commodities. Number of axles and number of units, including both power and trailer units, further subdivide non-passenger vehicles. A vehicle towing a light trailer does not change its classification. Refer to figure 1 for examples of FHWA Vehicle Classifications.

Conduct of vehicle classification counts are regulated by EI 01-001. These counts are conducted for a minimum 48-hour period by direction and by lane during the work week (06:00 a.m. Monday to 11:59 am Friday). Free flow conditions are required for effective machine classification. Where conditions are not free flow or speeds are lower than 25 mph, manual vehicle classification counts (see below) are obtained instead. Classification devices currently in use accurately record axle impulses, but do not provide consistent and accurate interpretation of axle impulses into classification of vehicles when vehicles (typically in urban areas) are traveling at speeds below 25 mph.

Manual classification counts are based on FHWA F-Scheme specified vehicle classification categories. This count activity uses the following guidelines to collect classification data when vehicle speed is restricted.

- Manual vehicle classification counts are taken by lane and direction. Twenty four (24) hour counts are taken within the NYSDOT work week (6:00 a.m. Monday through 11:59 am Friday). The 24 hour count period begins at 6:00 a.m. to capture the entire morning peak traffic at the location. A concurrent volume count is scheduled at the classification

Chapter 5 Coverage Count Program

location according to the Department’s standard. The volume count includes the manual class count hours of operation.

Manual class counts for other than 24 hour duration may be requested for special projects. Manual volume and/or classification counts are employed for intersection turning movement counts.

In accordance with EI 01-001, a GPS reading must be collected for all volume and classification counts (including manual counts). The GPS position of the traffic count has an accuracy of at least 12 meters and is provided on the North American Datum of 1983 (NAD83), Universal Transverse Mercator (UTM) coordinate system Zone 18, North, in meters.

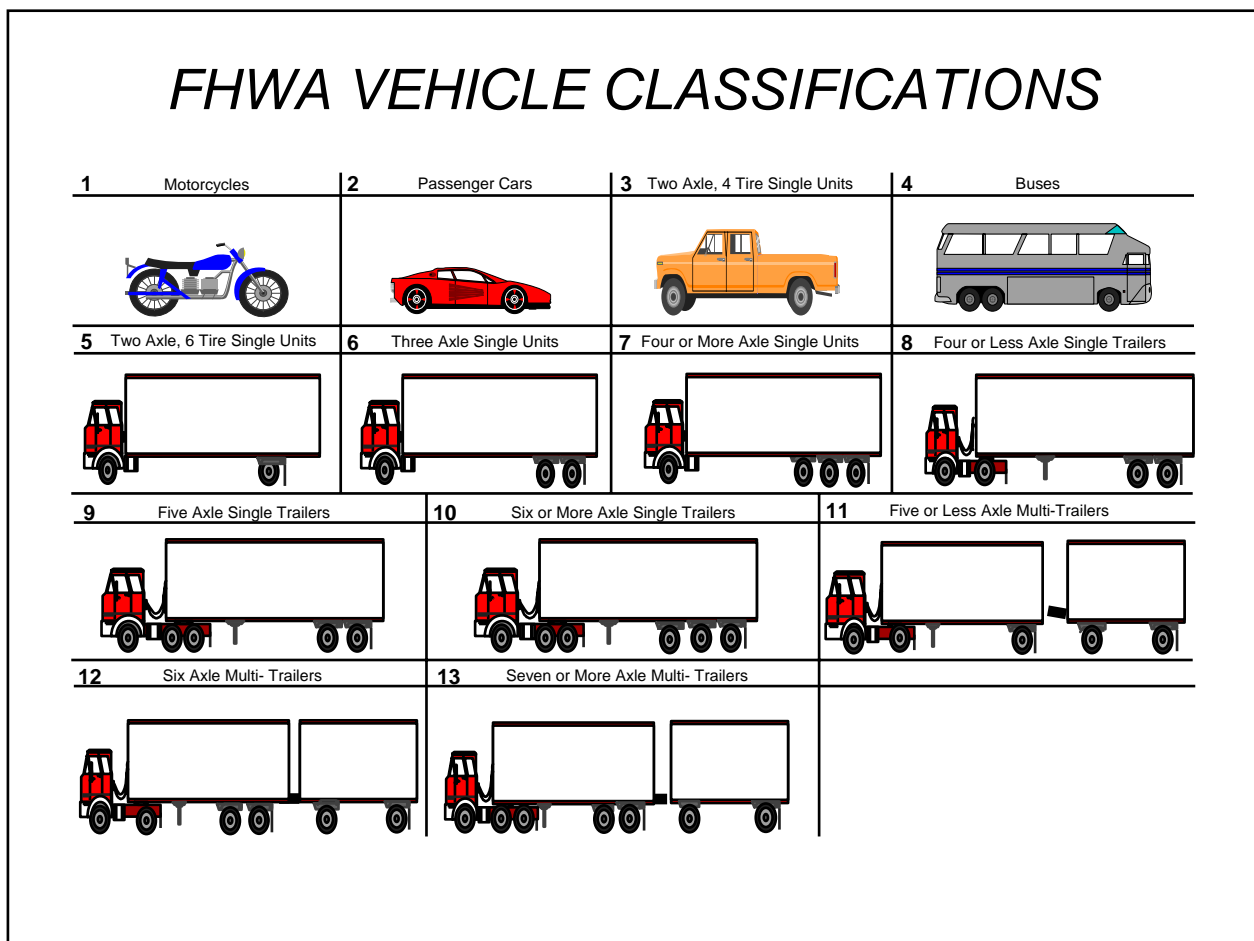


Figure 1

Section 5.2 Highway Performance Monitoring System

The Federal Highway Administration (FHWA) has the responsibility to assure that adequate highway transportation information is available to support its functions and responsibilities, including that of reporting to the US Congress. The primary purpose of the Highway Performance Monitoring System (HPMS) is to serve these data and information needs. The HPMS provides data that reflects the extent, condition, performance, use and operating characteristics of the nation's highways. The HPMS is a nationwide inventory system that includes data for all of the Nation's public road mileage and certified by the States' Governors on an annual basis. This includes facilities both on and off the state highway system.

The provision of HPMS data is a cooperative effort with state highway agencies (SHAs), local governments and metropolitan planning organizations (MPOs) working in partnership to collect, assemble, and report the necessary information. NYSDOT is an active HPMS partner.

The data collected by HPMS is provided to the US Congress by the FHWA and serves as vital input to the federal aid apportionment formulas. The HPMS data is also used to monitor vehicle-miles of travel (VMT) for input to air quality monitoring under the Clean Air Act. The annual HPMS update contains summary data from inventories of the state and local highway systems plus more detailed field inventories of approximately 2700 samples statewide. Included in the information collected is data on pavement condition and highway use (traffic count and classification data). The resulting file is submitted to the FHWA once a year and provides a comprehensive picture of the extent, condition, and usage of the public roadway system in New York State.

More detailed information about NYSDOT's HPMS program can be provided by HDSB's Highway Data Section.

Section 5.3 Annual Traffic Monitoring Workshop

The Traffic Monitoring Section conducts an annual Traffic Monitoring Workshop at the beginning of each calendar year. The Workshop is held at a location that is central to the NYSDOT Regions. Attendees include NYSDOT personnel and contractors responsible for collecting, processing and analyzing New York State traffic data, as well as representatives from MPOs, New York State authorities, counties and municipalities, DOTs from adjacent states, and equipment and software vendors. The Workshop enables a peer exchange to discuss new technology, techniques and tools available to the traffic monitoring community, identify and resolve contractual and scheduling issues prior to a data collection season, and to conduct mandatory safety training. The Workshop is open to anyone responsible for the safe and effective collection of traffic data.

Section 5.4 Mobile Traffic Monitoring Platforms



The mobile traffic monitoring platform was developed in house by NYSDOT personnel to support non-intrusive sensor technology with applications in data collection and Intelligent Transportation System (ITS) activities. Safety was the conceptual priority. Use of this platform greatly reduces personnel exposure to traffic, but still meets the needs of the Department.

Six Mobile Traffic Monitoring Platforms have been built to date. Each is used to collect volume data on high speed, high volume multi-lane facilities where typical collection methods cannot be used to due safety concerns or equipment limitations. They have also been used to collect data on snowmobile and all terrain vehicle (ATV) recreational routes, railroad traffic at roadway at-grade crossings, and at special events such as the annual New York State Fair. Each platform supports a Smartek SAS-1 passive acoustic sensor which can be erected outside the traveled way and operational in approximately 30 minutes. Smartek software fully integrates with the NYSDOT

Traffic Monitoring System and easily converts collected data from proprietary formats to the volume (.vol) file format required by NYSDOT Engineering Instruction 01-001, "Traffic Monitoring Standards".

These platforms greatly reduce the dangers associated with gathering traffic data by keeping technicians out of the traffic stream versus placing conventional tubes and counters in traffic on the above mentioned facilities. The mobile sensors may be employed year round in most locations, and are also much more cost effective than building multi-lane loop sites to take one rotational three day count every three years.



Use of these platforms to satisfy data collection activities where traditional methods cannot be safely employed may be scheduled by contacting:

Traffic Monitoring Section
(518) 475-1965
MO-TrafficDataViewer@dot.state.ny.us

Section 5.5 County Counter Initiative

This program provides NYSDOT-compatible traffic counters and software support to County or highway departments in order to foster the sharing of resources between the Counties and the State in the area of traffic monitoring. This is accomplished through the purchase of a sufficient number of counters for “permanent loan” to Counties interested in participating and an agreement to provide appropriate training in and support of their use. In return, the Counties agree to adjust their count programs to meet State standards and needs as well as their own and to submit traffic data collected on their facilities to NYSDOT annually.

The purpose of this initiative is to eliminate this duplication of effort and, in the process, enrich the data set available to both the State and the Counties. Federal funding allocations to each State are dependent, in part, on the amount of travel occurring on the entire Federal Aid System, including those highways not owned by the State. Traffic data is also required for all of the bridges in the State, approximately 6,000 of which are owned by the Counties. Many of the Counties in New York State already have a traffic counting program at some level to support decision making with regard to the county highways and bridges. Since their equipment and processing routines are incompatible with those of NYSDOT, the State and Counties often end up doing duplicative work so each can collect the data in the format with which they are accustomed.

The benefit to the State is a reduction in the need for resources (staff or contractual) to collect data on the highways and bridges owned by the Counties and an increase in the amount of Federal Aid System data available with respect to the county systems. The benefit to the Counties is the availability of state-of-the-art equipment, software, and training at the cost of making some adjustments to their scheduling and processing routines. Additional benefits is ongoing software support and upgrades from the State, the merging of their data in a compatible format with a much larger data base which would be made available to them, the storage and maintenance of their historical and current count data by the State, the provision of appropriate seasonal and other adjustment factors for their counts, and other analytical reports routinely prepared from the State data.

Any New York State Counties or highway departments interested in participating in this program please contact:

Traffic Monitoring Section
(518) 475-1965
MO-TrafficDataViewer@dot.state.ny.us

Chapter 6 Adjustment Factors

Section 6.1 Seasonal (Monthly) Adjustment Factors

Traffic is typically affected by the seasons of the year with it being low during the winter months and high during the summer months. Seasonal Adjustment Factors are used to remove this seasonal bias by converting the Average Daily Traffic (ADT) from short count data into Annual Average Daily Traffic AADT. AADT is the average daily traffic for the entire year.

The main objective of the continuous count program is for developing Seasonal Adjustment Factors as stated in the TMG*. The Seasonal Adjustment Factors are calculated using the average of three years of continuous count volume data.

The factors are grouped into three major groups according to how much the road segments are affected by the seasons of the year. These factor groups follow the suggestions of the TMG.† The categories are labelled:

Factor Group 30	urban traffic patterns minimally affected by the seasons coefficient of variation < 10%
Factor Group 40	suburban traffic patterns moderately affected by the seasons coefficient of variation $\geq 10\%$ and $\leq 25\%$
Factor Group 60	recreational traffic patterns extremely affected by the seasons coefficient of variation > 25%

Minor factor groups surround the major factor groups and are labelled +/-1 of the major factor group label. For instance, Factor Group 30 would have minor factor groups of 29 and 31. These minor factor groups are supplied to give the user a more fine-tuned calculation of the AADT.

The Seasonal Adjustment Factors abide by the recommendation of the TMG:

The reliability levels recommended are 10 percent precision with 95 percent confidence, 95-10, for each individual seasonal group, excluding recreation groups where no precision requirements is specified.‡

Figure 5 on the following page displays a table of Seasonal Adjustment Factors used for converting short count weekday ADT for 2008 into an AADT. Other Seasonal Adjustment Factor tables are located on the Highway Data Services Bureau webpage:

<https://www.nysdot.gov/portal/page/portal/divisions/engineering/technical-services/highway-data-services>

To calculate an AADT for a short term or coverage count using a Seasonal Adjustment Factor, refer to section 6.3, “Example of Estimation of AADT”.

* FHWA Traffic Monitoring Guide – 2001 pg. 3-25

† FHWA Traffic Monitoring Guide – 2001 pg. 3-33

‡ FHWA Traffic Monitoring Guide – 2001 pg. 3-34

Figure 5

SEASONAL ADJUSTMENT FACTORS FOR 2008 TRAFFIC COUNT PROCESSING

(Based on 2005 - 2007 Continuous Count Site Data)

WORK WEEK

FACTOR GROUP	JAN	FEB	MAR	APR	MAY	JUN	JUL	AUG	SEP	OCT	NOV	DEC
29	0.909	0.926	0.962	1.002	1.042	1.071	1.056	1.056	1.023	1.027	0.990	0.952
30	0.961	0.975	1.018	1.051	1.089	1.123	1.094	1.103	1.072	1.075	1.031	0.999
31	1.019	1.029	1.081	1.106	1.141	1.180	1.136	1.156	1.127	1.129	1.076	1.052
39	0.769	0.783	0.828	0.888	0.992	1.058	1.121	1.125	1.000	0.965	0.886	0.827
40	0.829	0.843	0.888	0.950	1.049	1.111	1.191	1.188	1.054	1.015	0.940	0.885
41	0.900	0.914	0.958	1.021	1.112	1.171	1.272	1.258	1.114	1.071	1.002	0.952
59	0.617	0.627	0.643	0.670	0.904	1.072	1.329	1.305	1.006	0.862	0.710	0.650
60	0.685	0.700	0.730	0.782	1.000	1.159	1.488	1.446	1.072	0.934	0.793	0.720
61	0.770	0.791	0.844	0.939	1.119	1.260	1.690	1.621	1.147	1.020	0.896	0.808

FACTOR GROUP

- 30 urban traffic patterns
traffic is minimally affected by the seasons
- 40 suburban traffic patterns
traffic is moderately affected by the seasons
- 60 recreational traffic patterns
traffic is extremely affected by the seasons

minor factor groups +/-1 of major factor groups
used for minor adjustments

Section 6.2 Axle Adjustment Factors

AADT values in this publication represent vehicles. The axle adjustment factor is applied to traffic counts taken with pneumatic tube counters which register two axle impacts as one vehicle. It is used to account for vehicles with more than two axles, typically trucks with three or more axles, in the traffic stream on a particular type of road. The axle adjustment factors are developed from NYSDOT vehicle classification data collected over a six year period in eleven Regions and twelve functional classification categories of highway. The ADT is multiplied by the axle adjustment factor to obtain the AADT. Counts obtained with presence detectors such as inductive loops or acoustic sensors are not adjusted by this factor. Refer to table 1 below for the axle adjustment factors which are also available on the Highway Data Services Bureau webpage: <https://www.nysdot.gov/portal/page/portal/divisions/engineering/technical-services/highway-data-services>

To calculate an AADT for a short term or coverage count using an Axle Adjustment Factor, refer to section 6.3, “Example of Estimation of AADT”.

AXLE ADJUSTMENT FACTORS FOR 2008 TRAFFIC COUNT PROCESSING
 BASED ON 2002-2007 VEHICLE CLASSIFICATION DATA
 REGION

FC	1	2	3	4	5	6	7	8	9	10	11	STATEWIDE
RURAL												
01	0.767		0.794	0.778	0.786	0.735	0.731		0.797			0.778
02	0.910	0.944	0.944	0.887	0.921	0.891	0.904	0.958	0.909			0.919
06	0.955	0.953	0.947	0.958	0.939	0.952	0.949	0.956	0.960			0.952
07	0.972	0.968	0.955	0.957	0.956	0.965	0.931	0.971	0.971			0.961
08	0.981	0.979	0.977	0.980	0.985	0.980	0.977	0.980	0.986			0.980
09	0.979	0.970	0.979	0.979	0.984		0.979	0.979	0.989			0.979
02	0.927	0.963	0.933	0.923	0.929	0.905	0.912	0.969	0.935			
URBAN												
11	0.923	0.874	0.874	0.874	0.870	0.874	0.874	0.826	0.874	0.874	0.923	0.874
12	0.974	0.962	0.954	0.983	0.974	0.833		0.970	0.947	0.984	0.959	0.959
14	0.964	0.973	0.971	0.969	0.969	0.959	0.954	0.978	0.941	0.972	0.983	0.967
16	0.976	0.972	0.980	0.980	0.972	0.976	0.973	0.982	0.977	0.982	0.984	0.984
17	0.984	0.980	0.987	0.987	0.986	0.988	0.978	0.985	0.990	0.981	0.992	0.985
19	0.987	0.987	0.987	0.987	0.985	0.987	0.987	0.987	0.986	0.987	0.987	0.987
ALL URBAN	0.968	0.958	0.959	0.963	0.959	0.936	0.953	0.955	0.953	0.963	0.971	0.959
ALL FC	0.948	0.960	0.946	0.943	0.944	0.920	0.933	0.962	0.944	0.963	0.971	0.959

Yellow shading indicates there are no highway segments in this FC in this Region
 Orange shading indicates that the statewide average for this FC was used or insufficient data (<10 class counts between 2001-2006)

Table 1

Section 6.3 Example of Estimation of AADT

Note: Information referred to in each step is indicated on the “Traffic Count Hourly Report” in Figure 2.

Step 1 – Establish logical termini for a traffic break on a section of highway. The rule of thumb is no more than a 10-15% deviation in traffic volume along the section.

Count Station	Route	Beginning of Section	End of Section
110069	20	New Scotland Avenue	Junction with Routes 9W & 443

Step 2 – Locate the placement of an Automatic Traffic Recorder that reasonably represents traffic volumes for the defined station.

Count Station	Reference Marker Location
110069	20-1120-2033

Step 3 – Determine the function classification of the highway section and seasonal factor group assignment.

Count Station	Functional Classification	Factor Group
110069	14 (Urban Other Principal Arterial)	30 (< 10% deviation in monthly volumes)

Step 4 – The directional AADT for the highway section is calculated by adjusting the ADT produced from the axle based count by the appropriate Seasonal Adjustment Factor (Figure 5) and Axle Adjustment Factor (Table 1).

The work week factor is specifically applicable to traffic count data collected from 6:00 a.m. Mondays through 11:59 am Fridays. The available hourly data is averaged for each of the twenty four hours in a day. The sum of these 24 ‘averaged’ hours constitutes the ADT value. At a minimum, two hours of data in each hour must be available for averaging.

If the count is a tube based count, calculate the Seasonally Adjusted AADT by dividing the unadjusted ADT by the seasonal adjustment factor then calculate an Axle-Factored ADT by multiplying the unadjusted ADT by the axle adjustment factor.

$$\text{AADT} = \text{Traffic Count ADT} \times \text{Axle Adj. Factor (if axle based)} / \text{Seasonal Adj. Factor}$$

$$\text{AADT} = 8297 \times 0.958 / 1.062$$

$$\text{AADT} = 7485$$

To obtain the total AADT for a station, sum the two directional AADTs.

HEAVY VEHICLE PERCENTAGES 2008

Based on 2001 – 2006 classification data

	FC	Region 1	Region 2	Region 3	Region 4	Region 5	Region 6	Region 7	Region 8	Region 9	Region 10	Region 11	Statewide
Rural	01	26.0%	**	23.4%	21.1%	25.3%	34.0%	30.6%	23.7%	23.7%	*	*	25.0%
	02	12.8%	9.6%	9.5%	14.8%	10.7%	14.8%	13.9%	8.1%	13%	*	*	12.0%
	06	9.5%	8.0%	9.6%	7.7%	10.9%	9.6%	9.6%	9.4%	9.2%	**	*	9.2%
	07	8.8%	7.1%	8.9%	7.6%	9.8%	8.3%	11.5%	7.9%	8.2%	**	*	8.8%
	08	7.8%	5.8%	6.4%	6.5%	5.3%	7.2%	6.3%	4.8%	6.3%	*	*	6.3%
	09	4.9%	5.2%	5.9%	5.2%	5.9%	**	9.4%	7.7%	5.6%	**	*	5.6%
Urban	11	8.8%	15.8%	17.9%	9.4%	16.6%	21.7%	17.3%	17.6%	24.5%	9.2%	11.9%	14.2%
	12	5.5%	7.1%	6.8%	3.9%	4.9%	19.1%	*	5.8%	8.7%	4.0%	7.2%	6.0%
	14	7.1%	6.2%	6.1%	5.9%	6.4%	7.1%	7.7%	5.9%	8.8%	6.3%	6.5%	6.5%
	16	6.5%	6.1%	5.7%	4.8%	6.4%	5.3%	6.9%	5.6%	6.1%	4.9%	4.7%	5.9%
	17	5.8%	5.7%	4.1%	3.9%	5.3%	4.9%	6.7%	5.8%	4.5%	6.9%	4.9%	5.1%
	19	7.6%	2.5%	4.9%	1.8%	4.5%	1.9%	6.2%	8.2%	5.4%	4.7%	5.6%	4.6%

NOTES:

The number of classification counts in each region by functional class varies.

* There are no highway segments in this FC in this region.

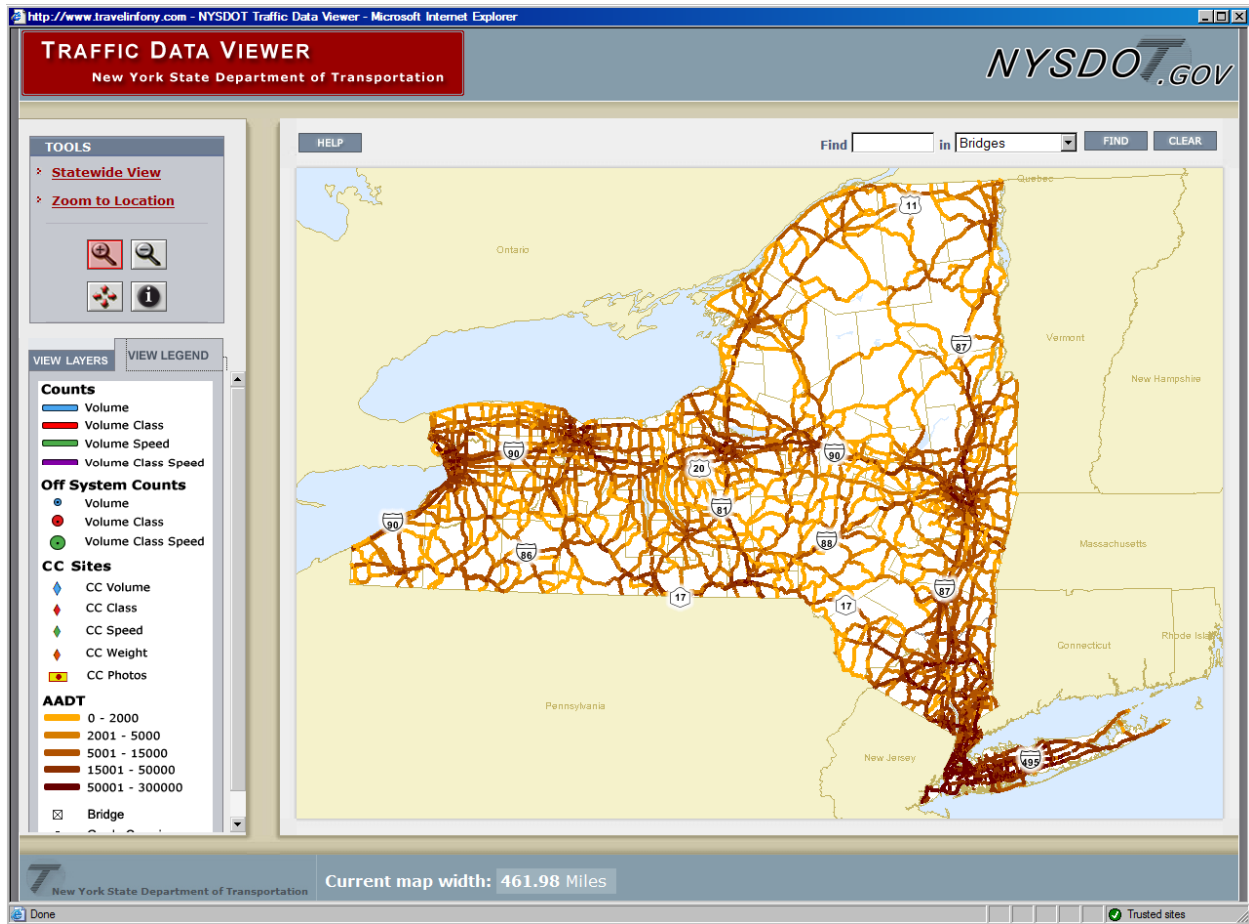
** No classification data currently available for this time-period.

Functional Classification (FC) Codes

Rural		Urban	
01	Principal Arterial - Interstate	11	Principal Arterial - Interstate
02	Principal Arterial - Other	12	Principal Arterial - Expressway
06	Minor Arterial	14	Principal Arterial - Street
07	Major Collector	16	Minor Arterial
08	Minor Collector	17	Collector
09	Local	19	Local

NYSDOT Highway Data Service Bureau 07-27-2008

Chapter 7 Traffic Data Viewer (TDV)



The Traffic Data Viewer (TDV) is an interactive map software located on the NYSDOT website that allows users to access traffic data information. Information is displayed on the map by selecting one or more layers under the “VIEW LAYERS” tab. With the use of the TDV, a user can obtain the AADT for a road segment, traffic data reports stored as Adobe PDF file format, continuous count station locations, and more. The above figure displays the AADTs of each road segment color-coded to have a darker color for larger AADT values.

The TDV is maintained by the Traffic Monitoring Section and is located at the following link:
<http://www.nysdot.gov/tdv>

The TDV is developed using ArcGIS. The ArcGIS layers are available to the public.

To request the following:

Traffic data stored in other file formats to be meant for data analysis, special traffic data requests, TDV ArcGIS layers, or questions about the TDV

please contact:

Traffic Monitoring Section

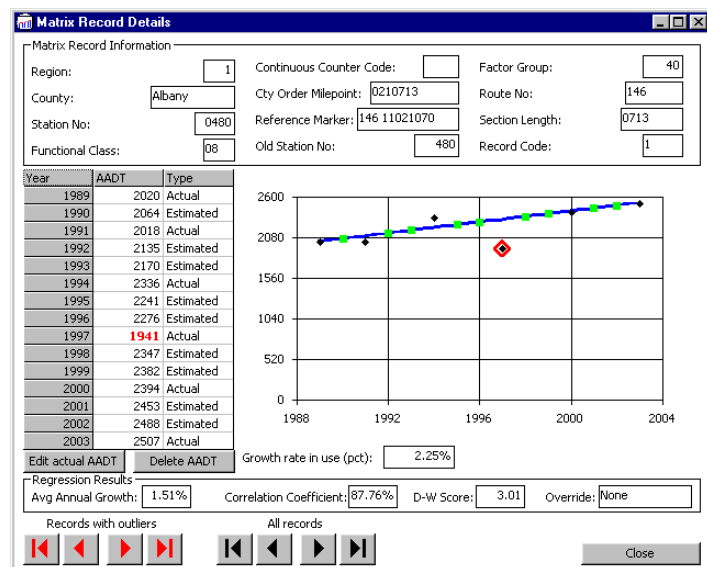
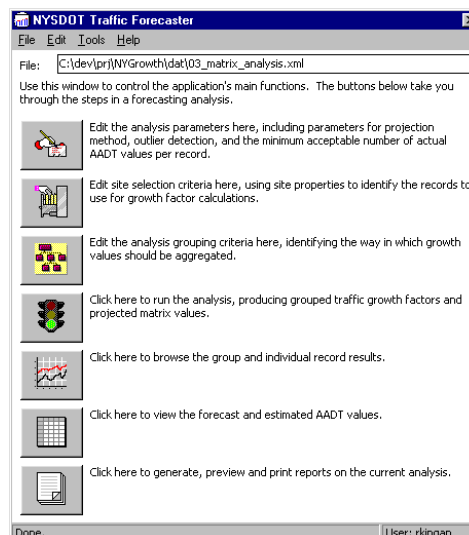
(518) 475-1965

MO-TrafficDataViewer@dot.state.ny.us

Chapter 8 Traffic Growth Forecasting and Estimation Techniques

To forecast and estimate traffic values for over 15,000 continuous and coverage count site locations annually, the NYSDOT HDSB uses the Traffic Data Forecaster (TDF). TDF evaluates historical AADT data, determines short- and long-term traffic growth rates based on user selected criteria, and produces a variety of summary reports and file extracts.

In forecasting AADT, TDF allows the user to estimate grouped average traffic growth rates, interpolates AADT values of sites with missing years, extrapolates AADT values for sites for years outside the range of actual AADT values, and estimates long-term traffic growth for individual sites. TDF has the ability to restrict an analysis to certain stations in order to be useful for a variety of different examinations. Station properties that can be used for selection and grouping are: route signing, NHS code, geographic code, road number, local jurisdiction, geographic code type, region, county, functional class, continuous counter code, factor group, route



number, record code, FIPS county code, FIPS place code, city town village code, NYS urban area code, FIPS urban area code, and HPMS urban area code.

TDF uses linear and exponential regression, statistical techniques, to estimate growth factors for individual records. This technique finds a curve, or function, that most closely approximates the actual set of input data values. The slope, or rate of increase, determines the rate of growth in AADT from year to year.

Historical AADT values for each station are checked for outliers, or values that don't fit the overall trend. The system can automatically disregard these outliers when computing growth factors, also the user can remove values individually during analysis. Other measures which strengthen the predictions include

correlation coefficients, Durbin-Watson serial correlation scores, and the ability to specify maximum and minimum allowable growth rates.

This application, along with training and support, is available to other public sector agencies and municipalities in New York State.

if interested please contact:
 Traffic Monitoring Section
 (518) 475-1965
MO-TrafficDataViewer@dot.state.ny.us

Appendix A

New York State Reference (900) Series Routes

New York State Reference (900 Series) Routes

“Reference routes” are highways which are owned by or otherwise of interest to the New York State Department of Transportation but which are not designated or otherwise signed as touring routes (touring routes are the highways designated as Interstate, US or NY routes). These highways are referenced as “900 series” routes with the route number constructed as follows:

1st digit is a 9

2nd digit generally represents the NYSDOT Region

3rd digit is 0 to 5 unless it is a service road (6) or a parkway (7, 8, or 9)

4th character is a letter

Reference routes can include NYSDOT -owned highways that are not signed touring routes, other major non-NYSDOT highways that are not signed touring routes, major parkways (regardless of ownership), short highways connecting touring routes, short pieces or the entirety of former touring routes, other highways built or rebuilt and then retained by NYSDOT, and one leg of a “Y” intersection of a signed touring route

<u>Route</u>	<u>RC Code</u>	<u>Description</u>
910A	11	Feura Bush Road/Glenmont Road from NY 32 to NY 144
910B	11	Wolf Road from NY 5 to CR 151
910C	11	Broadway from Albany north city line to NY 32
910D	11	Washington Avenue Extension from NY 155 to CR 155
910E	11	New Scotland Road from NY 85 to Albany city line
910F	11	Adirondack Northway from Rt. 20 to 87I/90I Int.
910G	11	Cooksburg Road (from Potter Hollow to NY 145)
910J	11	State Highway from NY 443 to NY 157A (East Berne)
912C	11	Maple Avenue from NY 156 to NY 146
912E	11	State Highway from NY 85A to NY 155
912G	11	Grand Street from Madison Ave to Rte 913V service road
912M*	11	NYS Thruway Berkshire Spur from Int. 21A [87I] to Int. B1 [90I]
912S	11	State Highway from NY 9W (McCarty Ave – Albany) to 787I
913B	11	State Highway from NY 143 to NY 85 (Fords Corners)
913C	11	State Highway from NY 157 (Thacher Pk Rd) to NY 85
913D	11	State Highway from NY 157A to NY 157 (Thompsons Lake)
913E	11	State Highway from NY 157 to NY 156
913G	11	Curry Rd southeast of 890I int 9A
913J	11	State Highway from NY 32 to US 9W
913T	11	State Highway from NY 32 (Broadway) to 787I
913V	11	South Mall Expressway from US20 to Empire State Plaza
914C	11	Ring Road at State Office Campus
915B*	11	Green Island Bridge from Hudson Ave to US 4
915H	11	Thruway mainline, 87I to 90I at Exit 24
910K	12	Old Boreas Road (from CR 2B to US 9)
910M	12	State Highway from John Brown Monument to NY 73
912T	12	Old Chasm Road from US 9 to NY 373
913Q	12	Bobsled Run Road from Parking Lot to NY 73
915F	12	State Highway from 87I int 27 (southbound entry/exit ramps) to US 9
910P	13	State Highway from NY 23 to US 9W
910U	13	Mansion Street Extension
911V	13	State Highway (also CR 23B) from Austin Acres to 87I Int. 21
912F	14	Miller Road from US 9/US 20 to Reno Road
912M*	14	NYS Thruway Berkshire Spur from Int. 21A [87I] to Int. B1 [90I]
914A	14	Moses Rd & Main St (Petersburg – Int of NY 2 & NY 22)
914F	14	State Highway from US 20 to NY 66 (Stephentown)
915B*	14	Green Island Bridge from Hudson Ave to US 4
915C	14	Canal Road from US 4/NY 32 to CR 125
915E	14	State Highway from NY 151 (Barrack Rd) to US 4
915G	14	Bennington Bypass
911P	15	Crescent Road (from 87I to US 9)
911T	15	Ushers Road from Pierce Rd to US 9
911U	15	Round Lake Road from 87I to US 9
912V	15	State Highway from NY 146 to NY 146A
914V*	15	Glenridge Road from NY 50 to NY 146
911F	16	Freemans Bridge Road from Nott St to NY 50
911G	16	Union St from Balltown Rd to NY 7 – Tn Colonie
911H	16	Altamont Avenue from NY 7 to Schenectady city line
912W	16	Rice Rd from NY 337 [Campbell Road] to 890I Int. 4B

<u>Route</u>	<u>RC Code</u>	<u>Description</u>
913M	16	State Highway from NY 30 to NY 159
914B	16	Campbell Rd Ext from Campbell Rd/890I int. 2B to Old Rice Rd
914D	16	Broadway (Schenectady) Weaver St to Edison Ave/Millard St
914E	16	Veeder Ave from Millard St to NY 5 (State Street)
914T	16	Balltown Rd from NY 5 to NY 146
914V*	16	Glenridge Road from NY 50 to NY 146
915D	16	Broadway west from Weaver St (Schenectady)
911E	17	Lower Warren St from Highland Ave [NY 32] to Quaker Rd [NY 254]
912Q	17	State Highway from 87I int. 22 to NY 9N
920A	21	South East Avenue from NY 67 to Johnstown city line
920B	21	CR 140 from Turn Hill Road to NY 10/NY 67
920C	21	Briggs Street from Oakwood St to NY 29/NY 30A
920D	21	Harrison Street from NY 29 to NY 30A
920H	21	Bridge Street from NY 30 to Northville west village line
920J	21	Saratoga Blvd/Steele Ave Ext frm Gloversville south city ln to NY 29
921G	23	Mechanic Street from NY 29 to NY 29A (Salisbury Center)
922B	23	South Washington Street from NY 5S to NY 5
920P	25	Riverside Drive from NY 30A to NY 5S
920T	25	Moyer Street from Montgomery St to end on Moyer St
921V	25	Schuyler Street
920V	26	Prospect Street (Tns Trenton & Remsen) & Prospect St-Main St- Steuben St (Vill of Remsen) from NY 365 to NY 12/NY 28
921B	26	Burrstone Rd from Clinton Street /Main Street to Bennett Street (Utica)
921C	26	North Genesee Street from NY 5S to Riverside Drive/Herkimer Road
921D	26	Mappa Avenue from NY 12/NY 28 to NY 365
921E	26	South Genesee Street from NY 12 to Utica city line
921F	26	Barnes Avenue from Utica city line to Conrail RR
921P	26	John Street from NY 5S to Broad Street
921T	26	Campion Rd, Oxford Rd & Mill St from NY 8 ent/exit to NY 8 ent
921W	26	Champlain Avenue from NY 5/8/12 to Whitesboro St
922A	26	Mohawk Street from NY 69 to NY 49
922C	26	College Hill Road from NY 233 west for 0.03 mile
922E	26	River Street from NY 69 to Chaminade Road
926A	26	Rt 8 & 12 service road
931E	31	Half Acre Road
930Q	32	81I Exit 12 connection
930B	33	West Street Arterial
930C	33	Adams Street
930J	33	Bear Road Extension
930P	33	Bridge Street
930W	33	W. Genesee Street
931B	33	State Fair Boulevard
931F	33	Old Route 321
931G	33	Old Route 57
931H	33	Circle Drive
931J	33	Pardee Road
931K	33	Soule Road

<u>Route</u>	<u>RC Code</u>	<u>Description</u>
931L	33	South State Road
931M	33	Arterial Road
930F	36	East Shore Drive
941K	42	Court Street
942D	42	Route 63 Bypass
940G	43	River Road
940H	43	River Road
940J	43	Monroe Street
940K	43	Mt. Read Boulevard
940L	43	Howard Road
940M	43	Lake Avenue
940T	43	(Rochester Inner Loop) 490I
940U	43	West Commercial Street
941A	43	Latta Road
941B	43	Empire Road
941L	43	Lake Road
941P	43	Redman Road
941V	43	Blossom Road
942B	43	Washington Street
942G	43	Plymouth Avenue
943B	43	West Avenue
943C	43	Calkins Road
941C	44	Outlet Road
941D	44	County Road 32
941E	44	County Road 18
941F	44	Hershey Road
941G	44	Pre-Emption Road & Washington Street
941H	44	Blodgett Road
942T	44	South Main Street
942W	44	West Avenue
943A	44	Bristol Street
941M	45	Roosevelt Highway
948A	45	Lakeside Beach State Park Access Road
950A	51	West Bank Perimeter County Road
950B	51	North State Street
951M	51	Parkway Drive
951T	51	Old Route 17
952M	51	West Main Street
952W	51	West Fivemile Road
953A	51	Schoolhouse Road
954E	51	City of Olean Northwest Arterial
954T	51	Old Route 219
950D	52	Shortman Road
951C	52	Washington Street
952H	52	Central Avenue
952P	52	Forest Avenue Extension
953B	52	Strunk Road

<u>Route</u>	<u>RC Code</u>	<u>Description</u>
954J	52	Southern Tier Expressway Access Road
954K	52	McDaniel – Third Street Arterial
950C	53	Grand Island Boulevard
950E	53	Church Street Arterial
950J	53	Camp Road
950K	53	Niagara Falls Boulevard
950M	53	Potters Road
951E	53	Big Tree Road
951J	53	Peace Bridge Ramps
951V	53	Old Route 16
952A	53	Genesee Street
952G	53	Church Street Arterial
952J	53	Armor Duells Road
952Q	53	Walden Avenue
952T	53	Sweet Home Road
953C	53	Seneca Street connector
954D	53	Elm Oak Arterial
954F	53	Lockport Expressway
954G	53	Two Rod Road
954L	53	Broadway
950U	54	Highland Avenue
951A	54	Lasalle Expressway/Niagara Street
951B	54	Walnut Street
952B	54	Quay Street
952V	54	Williams Road
954M	54	Akron Road
954P	54	Upper Mountain Road
958A	54	Robert Moses State Parkway Spur
960B	61	North Main Street
962A	61	Karrdale Street
960Q	62	Madison Avenue
961K	62	Maple Avenue
961M	62	Clemens Center Parkway
961L	63	Lake Street
961F	64	West Avenue
961J	64	Michigan Hollow Road
962B	64	Brasted District Road
960H	65	Mill Street
970T	72	SH 9393: Water Street
970L	73	Clayton Village Loop
971K	73	Church St, James St, Market St, Vil. Of Alexandria Bay
971P	73	Kellog Hill Road
971Q	73	Fort Drum Access Road #1
971V	73	Fort Drum Access Road #2
970J	74	McAlpine Street

<u>Route</u>	<u>RC Code</u>	<u>Description</u>
971D	75	Veteran's Mountain Camp Road
971G	75	Massena Traffic Circle
971J	75	Massena Town Line Road
971T	75	Potsdam, Park Street
971U	75	Potsdam, Maple Street
980B	81	Main Street
980D	81	Albany Street
980F	81	Old Route 22
980G	82	Old Route 22
980J	82	Fishkill Avenue
982H	82	Burnett Boulevard
982M	82	Rhinecliff Road
983T	82	Hooker Avenue
983W	82	East West Arterial
984A	82	Salt Point Turnpike
984P	82	North Ave & Franklin (old US 4)
980P	83	South Street Arterial
980T	83	River Road
980U	83	Main Street
980W	83	West Point Highway
982E	83	Crystal Lake Cross Road
982P	83	Main Street
984K	83	River Road
981B	84	Rt 684I (from 84I to Rt 22)
981F	85	West Side Avenue
981G	85	Seven Lakes Road
981K	86	Washington Avenue
981L	86	Reservoir Road
981M	86	Albany Ave (Kingston city line to Rte 9W)
983F	86	Albany Ave (Flatbush Ave to Kingston Corp)
983G	86	Albany Ave (Broadway to Rt 32)
984D	86	Old Route 9W
907G	87	Bronx River Parkway (Westchester County)
981V	87	Memorial Highway
982B	87	Midland Avenue
982C	87	Putnam Avenue
983B	87	Nepperhan Ave Arterial
983D	87	Yonkers Avenue
984E	87	Spring Street
984H	87	Riverdale Ave Arterial
984J	87	East Spur 684I
990D	91	Riverside Drive
990E	91	Floral Avenue
990F	91	Francis Street
990G	91	Old Route 17
990H	91	Chenango Street
990J	91	Chenango Valley State Park Road

<u>Route</u>	<u>RC Code</u>	<u>Description</u>
992E	91	Riverside Drive
990L	92	East Main Street
991F	94	County Road 47
992D	94	Main Street
992G	94	Old Route 28
992L	95	Mickle Road
900B	03	Glen Cove Road
900D	03	Oakley Street
900F	03	Union Turnpike
900P	03	Jericho Turnpike
900V	03	Nassau Expressway
901C	03	Doughty Boulevard
906A	03	L.I.E. EB Service Road
906B	03	L.I.E. WB Service Road
909B	03	Wantagh Causeway
900C	07	Orient State Park Entrance
900W	07	SH 1274: Montauk Highway
901A	07	Hauppauge Center Road
906A	07	L.I.E. EB Service Road
906B	07	L.I.E. WB Service Road
906C	07	Rt 27 EB Service Road
906D	07	Rt 27 WB Service Road
901B	02	Marine Pkwy Bridge – Queens County Line to Tollgate
900G	04	Triborough Bridge Manhattan Connector
900J	05	Cross Bay Bridge
901B	05	Marine Pkwy Bridge – Rockaway Pt Blvd to Kings County line

Appendix B

New York Parkways by Jurisdiction

State DOT Parkways

Route #	Parkway Name
907C*	Belt System – Shore Parkway
907E	Bethpage State Parkway
907H	Bronx River Parkway (N.Y.C.)
907K	Cross County Parkway
907L*	Franklin D. Roosevelt Drive
907M	Grand Central Parkway
907V*	Henry Hudson Parkway
907W	Hutchinson River Parkway
908B	Jackie Robinson (formerly Interborough) Parkway
908C	Loop Parkway
908E	Meadowbrook State Parkway
908F	Mosholu Parkway & part of Dr. Theodore Kasimiroff Boulevard
908G	Northern State Parkway
908H	Ocean Parkway (N.Y.C.)
908J	Robert Moses Causeway
908K	Sagtikos State Parkway
908M	Southern State Parkway
908T	Wantagh State Parkway
909C	Richmond Parkway
909D	Ocean Parkway (Nassau, Suffolk)
987D	Saw Mill River Parkway
987F	Sprain Brook State Parkway
987G	Taconic State Parkway
987H	Bear Mountain Parkway

* Denotes Parkways split on jurisdictional responsibility.

State Non-DOT Parkways

Route #	Parkway Name
909E	Bay Parkway
917A	Prospect Mountain State Parkway
947A	Lake Ontario State Parkway
948A	Lake Ontario State Parkway Spur
957A	Robert Moses State Parkway
957B	South Parkway
957C	West River Parkway
958A	Robert Moses State Parkway Spur
982L	Garden State Parkway Connector
987A	Lake Welch Parkway
987C	Palisades Interstate Parkway
987E	Seven Lakes Parkway

Non-State Parkways

Route #	Parkway Name
907A	Belt System – Cross Island Parkway
907B	Belt System – Laurelton Parkway
907C*	Belt System – Shore Parkway
907D	Belt System – Southern Parkway
907F	Bronx Pelham Parkway
907J	Cross Bay Parkway
907L*	Franklin D. Roosevelt Drive
907P	Harlem River Drive
907V*	Henry Hudson Parkway
908A	Hutchinson River Parkway (N.Y.C.)
908L	Shore Front Parkway

* Denotes Parkways split on jurisdictional responsibility.

Appendix C

AADT Values for Select Toll Facilities

New York City Tolls & Bridges	Station(s)	Route(s)	2007 AADT	2006 AADT	2005 AADT
George Washington Bridge	040001/040002	1, 9 & I-195	295,651	297,342	296,900
Holland Tunnel	040015	I-78	95,059	95,149	93,300
Goethals Bridge	060001	I-278	77,932	71,372	76,500
Bayonne Bridge	060016	440	21,829	23,087	23,400
Outerbridge Crossing	060010	440	85,764	88,867	83,900
Lincoln Tunnel	040025	495	119,678	120,180	120,800

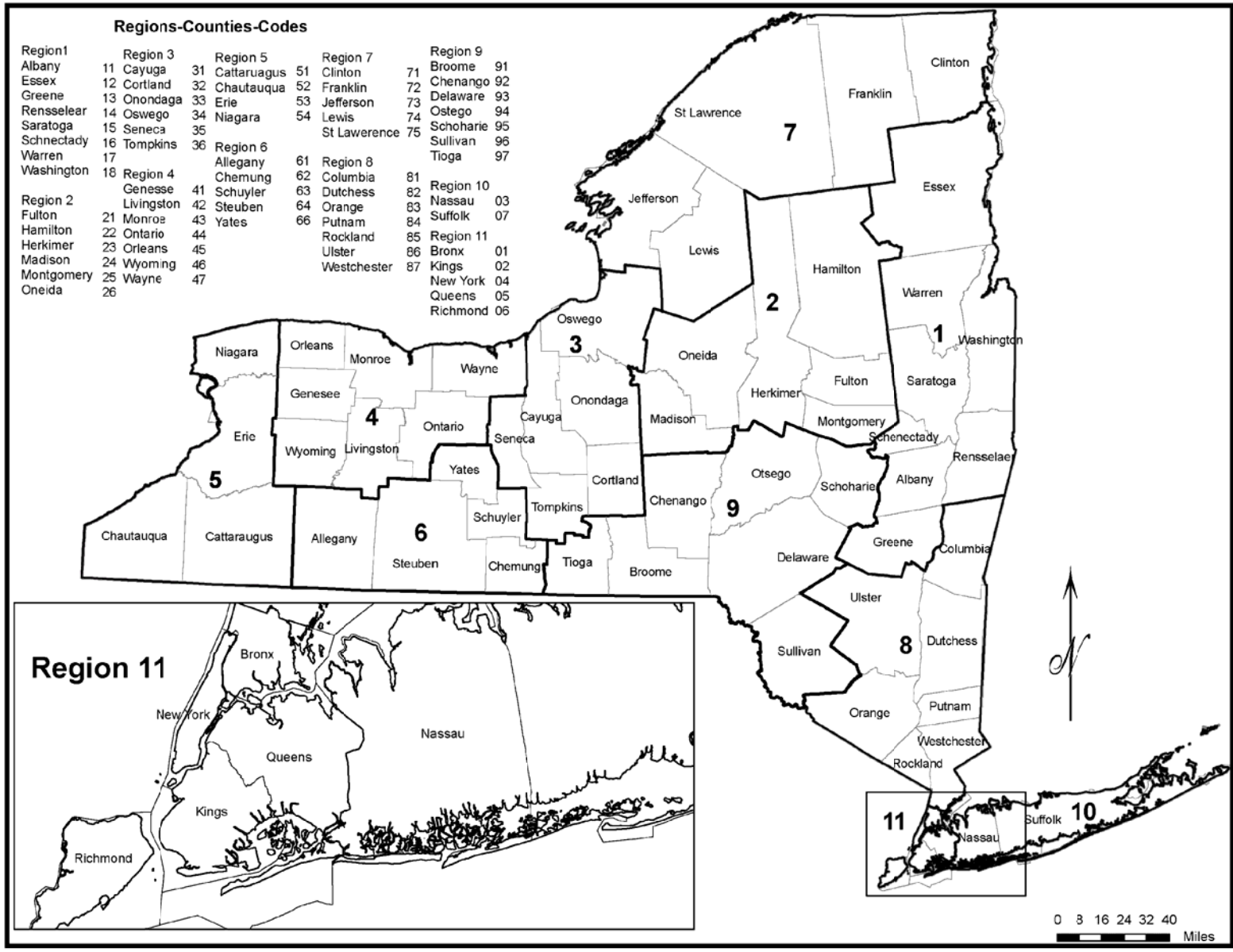
Triborough Bridge & Tunnel Authority	Station(s)	Route(s)	2007 AADT	2006 AADT	2005 AADT
Henry Hudson Bridge	010013/040013	9A	66,325	66,441	68,800
Verrazano Narrows Bridge	020011/060009	I-278	194,716	194,734	194,000
Throgs Neck Bridge	010048/050046	I-278	115,575	119,070	114,400
Brooklyn Battery Tunnel	020023/040029	I-478	51,064	49,836	52,400
Queens Midtown Tunnel	040024/050054	I-495	81,607	80,475	83,900
Bronx Whitestone Bridge	010052/050075	I-678	116,743	108,813	114,600
Cross Bay Bridge	050960	900J	21,392	20,532	20,400
Marine Bridge	020942/050950	901B	21,701	21,424	21,800

Triborough Bridge	Station(s)	Route(s)	2007 AADT	2006 AADT	2005 AADT
Queens/Wards Island Span	050040/040018	I-278	N/A	165,670	164,400
Bronx Span	010043/040019	I-278	80,943	82,223	117,900
Manhattan Span	040920	900G	93,657	93,825	95,600

Additional Bridges & Tolls	Station(s)	Route(s)	2007 AADT	2006 AADT	2005 AADT
Bear Mountain Bridge	830067/850009/870501	6 & 202	17,695	17,638	17,400
Rip Van Winkle Bridge	130043/810152	23	14,829	15,073	14,800
Mid-Hudson Bridge	820008/860291	44 & 55	38,292	38,482	38,400
Newburgh Beacon Bridge	820818/830043	52 & I-84	69,804	69,020	69,000
Thousand Island Bridge	730036	I-81	5,469	5,667	5,700
Tappan Zee Bridge	870211/850027	I-87	138,403	137,773	142,600
Yonkers Toll Barrier	870207	I-87	53,959	53,414	55,000
New England Thruway Barrier	870220	I-95	N/A	147,240	118,700
Black Rock Barrier	530552	I-190	N/A	46,598	56,000
Buffalo City Line Barrier	530543	I-190	N/A	44,688	54,900
Lewiston-Queenston Bridge	540050	I-190	10,956	12,790	12,500
North Grand Island Bridge	530578	I-190	57,412	57,326	58,700
South Grand Island Bridge	530078	I-190	71,523	70,942	70,800
Kingston Rhinecliff Bridge	820041/860016	199	20,905	20,913	20,500
Rainbow Bridge-Niagara Falls	540111	955A	8,952	9,357	9,400
Peace Bridge-Buffalo	530014	955B	18,300	18,975	20,800
Whirlpool Rapids Bridge-Niagara Falls	540113	955C	713	566	560
Seaway International Bridge-Roosevelt	750074	972C	7,075	6,883	6,900
Ogdensburg Bridge	750045	812	1,515	1,385	1,400

Appendix D

Map of NYSDOT Regions and County Codes



1

Appendix E
Traffic Volume Report

Explanation of Data Items

The Traffic Volume Report consists of estimated and actual Annual Average Daily Traffic (AADT) for the NYS Touring Route system for the year the report was published and including up to three previous actual AADTs. NYS Touring Route system includes interstates, US routes, NYS routes, and parkways.

The report is categorized by route number in numerical order. Each route is then categorized according to the county it traverses. Under each county, the route is broken up into segments or traffic control sections. The traffic control sections are organized from west to east or south to north. As a rule of thumb, a segment is created if there is a 10% deviation in AADT along the route. Sections are also broken up by jurisdiction lines. Traffic control sections may range in length from less than a tenth of a mile to more than ten miles.

The accuracy of the AADT values is +/- 10% with a confidence interval of 95%. This accuracy abides by the suggestion mentioned in FHWA Traffic Monitoring Guide.*

Following is an explanation of the traffic volume data in this publication. Each data item is indicated with its corresponding reference number in Figure 1 of this Appendix.

HDMS220		New York State Department of Transportation				Date: 07/25/2008										
		Traffic Volume Report				Page: 1 of 292										
County Order	End Mile Point	Count LOC Reference	Section Marker Length	Section End Description	LATEST COUNT		-----PREVIOUS COUNTS-----				Count Station Number					
					EST AADT	YR	EST AADT	YR	EST AADT	YR		EST AADT	YR			
			1 Route US1		County	061	NEW YORK	Region	11							
1	00.00		00.00	NJ LINE G WASHINGTON BR RT 9 & 95I OLAP				298420	**	297340	06	296900	05	298700	04	0001
1	00.84	95IX4M12000	00.84	END RT 9 OLAP ACC BROADWAY 178TH ST				112910	**	112100	05	131960	02	177900	00	0003
1	01.16	95IX4M11008	00.32	ACC HARLEM RIVER DR				153720	07	149910	06	147760	05	172350	04	0004
1	01.38	95IX4M11011	00.22	BRONX CO LN												
				Route US1	County	005	BRONX	Region	11							
2	00.07	95IX4M11013	00.07	ACC RT 87I MAJOR DEEGAN EXPRESSWAY				124610	**	124160	06	119040	01			0001
2	00.65	95IX1M21001	00.58	ACC JEROME AVE				135460	**	134490	05	123600	99	126740	94	0002
2	01.28	95IX1M21007	00.63	END RT 95I OLAP WEBSTER AVE				158480	07	157830	06	152550	05	158640	04	0003
2	02.71	95IX1M21013	01.43	FORDHAM RD				16630	**	15170	98	17280	97	19760	96	0004

Figure 1

1. Route Number

The route numbers shown in this report consist of:

Touring Routes: Highways with official U.S. or New York State route designations. Route numbers are posted along the highway and are shown on road maps available to the public.

Reference Routes: State owned and Department of Transportation maintained highways without assigned touring route numbers. For record keeping purposes, these routes are assigned a four character alpha-numeric designation. The first character is 9, the second character identifies the NYSDOT region, the third character is a numeric from 0 to 6 and

* FHWA Traffic Monitoring Guide – 2001 pg. 3-34

the fourth character is alphabetic. For example, Route 910B is Wolf Road in Albany (Region 1). A list of these routes is shown in Appendix A.

Parkways: State owned and/or operated by the Department of Transportation or other New York State government units. The route numbers used to designate parkways are similar to those used for reference routes with the following exception: The third character is a numeric 7, 8 or 9. Parkways are listed in Appendix B.

Selected Toll Facilities: Traffic volumes at select toll facilities are shown in Appendix C as provided by the facilities.

2. End Mile Point

The mile point is a location system used to identify traffic control sections. Starting at the beginning of the route within the State, the mile points proceed in a general easterly or northerly direction along the route. The mile point values provided apply at the end of each section.

Seven digits make up the mile point designation. The first two digits indicate the county order number. This is the number of counties the route has traversed, starting with 01 at the county of route origin and increasing each time the route crosses a county line. The third digit indicates the control segment number. Control segment numbers start with value one at each county line and increase each time a city line is crossed within the county. The last four digits represent the mileage measured to the nearest hundredth of a mile from the beginning of the control segment.

3. Count LOC Reference Marker

Reference markers are location identifiers consisting of numerical legends on approximately eight inch square green signs placed on posts along state highways at one-tenth mile intervals. These legends contain three rows of up to four characters each; the first row contains the route number, the second row the region/county numbers and the county order number, and the third row the control segment number and mileage (expressed in tenths of a mile) into the control segment. The reference marker closest to the traffic counter location is shown for the traffic control section. Reference markers are not available within city limits except for parkways in New York City where a modified reference marking system is used.

Please note: *The accuracy of the Reference Markers listed in this report cannot be guaranteed. For accurate Reference Marker information please contact the appropriate NYSDOT Regional Office.*

4. Section Length

Each traffic control section length is listed to the nearest hundredth of a mile.

5. Section End Description

The ending description for each traffic control section is shown. The ending description of one traffic control section is the beginning description of the next section.

6. NYSDOT Region and County

The DOT region and county in which the traffic count segment occurs are defined in Appendix D.

7. Latest Count

This value represents the Estimated Annual Average Daily Traffic (EST AADT) volume for both directions of the route segment. If “07” appears in the YR (Year) column, the estimated AADT is from an actual 2007 volume count. A single (*) in the year column denotes an approximation of the current year AADT based on no previous traffic count history. A double (**) denotes that the estimated AADT was developed from the last actual traffic count based on growth factors from routes of similar highway functional classification.

8. Year (of Count)

A single (*) in the LATEST COUNT YR column indicates that no actual count is available for the section. A double (**) indicates a forecast 2003? AADT value developed from the estimated AADT of the LATEST year for which actual count data is available.

9. Count Station Number

The traffic count station number is a 4 digit number which, in conjunction with the region and county code, produces a unique six digit reference number used for scheduling traffic counts and cataloging data for each highway section.

10. Continuous Count Stations

Traffic control sections containing continuous count stations are identified in this publication with the notation "CC" in the right hand margin. The traffic volumes shown for these sections are from the continuous count stations.

New York State Department of Transportation

Traffic Volume Report

County Order	End Mile Point	Count LOC Reference Marker	Section Length	Section End Description	LATEST COUNT		-----PREVIOUS COUNTS-----						Count Station Number
					EST AADT	YR	EST AADT	YR	EST AADT	YR	EST AADT	YR	
Route US1 County 061 NEW YORK					Region 11								
1	00.00		00.00	NJ LINE G WASHINGTON BR RT 9 & 95I OLAP									
1	00.84	95IX4M12000	00.84	END RT 9 OLAP ACC BROADWAY 178TH ST	298420	**	297340	06	296900	05	298700	04	0001
1	01.16	95IX4M11008	00.32	ACC HARLEM RIVER DR	112910	**	112100	05	131960	02	177900	00	0003
1	01.38	95IX4M11011	00.22	BRONX CO LN	153720	07	149910	06	147760	05	172350	04	0004
Route US1 County 005 BRONX					Region 11								
2	00.07	95IX4M11013	00.07	ACC RT 87I MAJOR DEEGAN EXPRESSWAY	124610	**	124160	06	119040	01			0001
2	00.65	95IX1M21001	00.58	ACC JEROME AVE	135460	**	134490	05	123600	99	126740	94	0002
2	01.28	95IX1M21007	00.63	END RT 95I OLAP WEBSTER AVE	158480	07	157830	06	152550	05	158640	04	0003 CC
2	02.71	95IX1M21013	01.43	FORDHAM RD	16630	**	15170	98	17280	97	19760	96	0004
2	03.70		00.99	RT 907H BRONX RIVER PKWY SOUTH	39510	**	34390	93					0005
2	04.01		00.31	PELHAM PKWY BOSTON POST RD RT 907H	50920	**	46030	97	42000	93			0006
2	05.40		01.39	GUN HILL RD	16710	07	17060	04	15490	01	14200	99	0007
2	07.04		01.64	RT 22 PROVOST AVE	25060	**	24540	05	25250	02	17320	99	0008
2	07.62		00.58	WESTCHESTER CO LINE	18160	07	20730	06	22650	05	20960	04	0009 CC
Route US1 County 119 WESTCHESTER					Region 08								
3	00.17	1 87031000	00.17	ACC HUTCHINSON R PKWY	21180	**	18820	99	26330	96			0001
3	00.85	1 87031002	00.68	PELHAMDALE AVE	13870	**	13650	06	12730	95	11380	93	0002
3	01.44	1 87031009	00.59	ACC RT 95I	14680	**	14450	06	16230	05	15750	02	0003
3	03.62	1 87032002	02.18	NEW ROCHELLE E CITY LN	25910	**	25510	06	17500	95			0004
3	05.05	1 87032023	01.43	RT 125 LARCHMONT	14150	**	13940	06	15920	96			0005
3	06.28	1 87033015	01.23	MAMARONECK RD	19590	**	19290	06	20690	03	19300	00	0122
3	06.88	1 87033026	00.60	RT 127 MAMARONECK	17560	**	17290	06	17590	97	18000	96	0006
3	09.05	1 87033032	02.17	PLAYLAND PKY	13250	**	13040	06	11760	05	11960	02	0007
3	09.97	1 87034017	00.92	RT 120	8220	**	7970	05	8750	02	8310	99	0008
3	10.42	1 87034026	00.45	ACC RT 95I	12910	**	11160	97	13710	94			0009
3	10.77	1 87034030	00.35	RYE N CITY LN ACC 287I	18740	**	16210	97					0010
3	11.53	1 87034033	00.76	GRACE CHURCH ST	20590	**	19970	05	17800	02	24000	99	0137
3	11.77	1 87035008	00.24	WESTCHESTER AVE	20010	**	18560	02	11610	99	11290	96	0129
3	12.65	1 87035011	00.88	NY982C PUTNAM AV	12900	**	12510	05	10020	02	11560	99	0011
3	12.69		00.04	CONN STATE LINE END 1	29890	**	29430	06					0017
Route US2 County 019 CLINTON					Region 07								
1	00.00		00.00	US 11									
1	00.88	2U71011000	00.88	VERMONT STATE LINE END 2U	4820	07	4900	06	4630	05	4580	04	0416 CC
Route NY2 County 001 ALBANY					Region 01								
1	00.00		00.00	RT 7 JCT									
1	00.51	7 11081033	00.51	RT 9 UNDER	32870	07	21530	02	20920	98	22100	97	0555
1	02.19	7 11081038	01.68	DELATOUR RD	21870	07	20820	04	18260	01	18400	95	0152
1	02.88	7 11081055	00.69	WATERVLIET W CITY LINE	16890	07	17050	04	15240	01	19070	98	0185

New York State Department of Transportation

Traffic Volume Report

County Order	End Mile Point	Count LOC Reference Marker	Section Length	Section End Description	LATEST COUNT		-----PREVIOUS COUNTS-----						Count Station Number	
					EST AADT	YR	EST AADT	YR	EST AADT	YR	EST AADT	YR		
Route NY2 County 001 ALBANY Region 01														
1	03.18	7 11081061	00.30	BOGHT RD & 12TH AVE	14600	**	13730	01	15440	95				0030
1	03.82	7 11082003	00.64	RT 32 JCT	19340	07	17360	04	13360	01	18390	98	0184	
1	04.05	7 11082009	00.23	RENSSELAER CO LINE	14680	07	14460	03	15130	00	15700	97	0130	
Route NY2 County 083 RENSSELAER Region 01														
2	00.33	7 11082011	00.33	RT 4 SB	16500	**	15680	02	13070	97	14700	93	0045	
2	00.40		00.07	RT 4 NB	13730	**	12780	00	16750	97	14870	94	0046	
2	01.11	2 14021004	00.71	15TH ST	14990	**	14680	05	13890	02	14440	99	0158	
2	01.34	2 14021012	00.23	RT 66	14920	**	14760	06	16930	05	15020	02	0151	
2	02.42	2 14021014	01.08	TROY E CITY LN	9560	**	9460	06	7030	03	9110	00	0154	
2	05.25	2 14021024	02.83	CR 139 EAGLE MILLS	4710	**	4470	02	4190	97	3900	94	0171	
2	07.69	2 14022028	02.44	RT 278 JCT	5570	**	5520	06	6430	05	6040	02	0017	
2	08.13	2 14022053	00.44	RT 351 JCT	9550	**	9440	05	9140	02	7630	99	0058	
2	14.56	2 14022058	06.43	ACC GRAFTON STATE PK	5390	**	5360	06	5480	04	4330	00	0059	
2	21.05	2 14022122	06.49	RT 22 UNDER	3030	**	3010	06	3540	03	3620	00	0175	
2	26.84	2 14022187	05.79	MASS STATE LN END RT 2	910	07	1190	04	1080	01	1030	00	0487	
Route NY3 County 011 CAYUGA Region 03														
1	00.00		00.00	RT 104A										
1	01.23	3 31091000	01.23	OSWEGO CO LN	1550	**	1530	05	1400	02	1750	99	0088	
Route NY3 County 075 OSWEGO Region 03														
2	02.22	3 31091012	02.22	RT 104 HANNIBAL	2360	**	2340	06	2310	03	2570	00	0029	
2	07.38	3 34011000	05.16	CR 8 GRANBY CTR	6260	07	7050	04	6810	01	6360	98	0291	
2	09.17	3 34011052	01.79	FULTON W CITY LN	9080	**	8900	05	8200	99	8700	96	0304	
2	10.22	3 34011069	01.05	RT 48	13550	**	13280	05	12280	02	12620	99	0013	
2	10.56	3 34012011	00.34	RT 481	21430	07	21430	05	22420	02	22680	99	0309	
2	10.94	3 34012014	00.38	OLD RT 176	10740	**	10530	05	9920	00	9170	97	0308	
2	11.33	3 34012018	00.39	CR 9	7560	07	7830	04	8150	01	6780	98	0010	
2	11.71	3 34012022	00.38	FULTON E CITY LN	6430	07	7060	04	6720	01	5200	98	0307	
2	14.21	3 34012025	02.50	VOLNEY	6710	07	6850	04	6630	01	6200	98	0014	
2	15.48	3 34013025	01.27	RT 49 JCT FARLEY COR	5130	07	4900	04	4800	01	5020	98	0393	
2	18.20	3 34013038	02.72	RT 264 LOOMIS COR	2880	**	2860	06	2800	03	3090	02	0278	
2	19.18	3 34013065	00.98	CR 45 PALERMO	4990	07	4670	04	4800	01	4810	97	0004	
2	21.90	3 34013076	02.72	CR 4 MUNGERS COR	3880	07	4200	04	4030	02	3820	00	0277	
2	26.46	3 34013102	04.56	START 104 OLAP MEXICO	3710	**	3690	06	3490	03	3290	00	0274	
2	26.70	3 34013148	00.24	END 104 OLAP MEXICO	8400	**	8300	06	9520	02	8690	98	0273	
2	30.59	3 34013150	03.89	RT 104B	1830	**	1820	06	1870	03	2120	00	0275	
2	34.83	3 34013190	04.24	RT 13 PORT ONTARIO	5710	**	5520	01	4720	98	3960	95	0265	
2	39.78	3 34013232	04.95	CR 15 CENTER CHURCH	3300	**	3240	04	4950	01	3590	97	0267	
2	41.23	3 34013282	01.45	HADLEY RD	1340	**	1320	04	1540	01	2520	98	0246	
2	43.61	3 34013297	02.38	JEFFERSON CO LN	2160	07	1700	04	1800	01	2430	98	0374	

New York State Department of Transportation

Traffic Volume Report

County Order	End Mile Point	Count LOC Reference Marker	Section Length	Section End Description	LATEST COUNT		-----PREVIOUS COUNTS-----						Count Station Number	
					EST AADT	YR	EST AADT	YR	EST AADT	YR	EST AADT	YR		
Route NY3 County 045 JEFFERSON Region 07														
3	02.64	3 34013319	02.64	S LANDING RD	1190	**	1180	06	1590	03	1100	97	0001	
3	06.54	3 73021026	03.90	RT 193	1250	07	820	04	1330	99	1030	98	0002	
3	12.20	3 73021065	05.66	RT 178 ASPINWALL COR	1200	**	1180	06	1270	03	1870	97	0005	
3	20.06	3 73021122	07.86	CR 75 SOUTH	1630	**	1620	06	1970	98	1570	97	0040	
3	22.34	3 73021200	02.28	CR 75 NORTH	2740	07	2870	04	2420	01	3170	99	0008	
3	23.56	3 73021223	01.22	RT 180 BAGGS COR	4120	**	4080	06	3750	05	3690	03	0009	
3	27.99	3 73021235	04.43	BOCES FLORA DR	4670	**	4550	04	4410	01	4510	99	0010	
3	28.99	3 73021280	01.00	SALMON RUN MALL ENTRANCE	7260	**	7190	06	7190	02	9030	01	0011	
3	29.20	3 73021289	00.21	ACC RT 81I	23520	**	22920	04	22110	98	20890	97	0086	
3	29.25	3 73021291	00.05	WATERTOWN W CITY LN	24540	**	23910	04	18760	99	22070	98	0012	
3	30.02	3 73021292	00.77	BELLEW AVE	27610	**	24180	06	27350	05	29510	04	0033	
3	30.76	3 73022007	00.74	MASSEY ST RT 11 SB JCT	23880	**	23760	06	26400	03	24460	97	0046	
3	31.08	3 73022014	00.32	START 11 NB OLAP	15000	**	14780	04	14460	00	14500	99	0045	
3	31.19	3 73022018	00.11	END 11 NB OLAP START 12 OLAPS	25900	**	25530	04	29320	02	27760	00	0014	
3	32.24	3 73022019	01.05	PARK DRIVE	14410	**	14140	03	14210	00	14350	98	0013	
3	32.61	3 73022029	00.37	END 12 OLAP	15070	**	14860	04	14390	01	14400	99	0015	
3	33.24	3 73022033	00.63	HUNTINGTON ST	10490	07	8180	04	9710	98	9650	97	0047	
3	33.41	3 73022039	00.17	WATERTOWN E CITY LN	9920	07	8650	03	8760	00	8840	98	0016	
3	36.97	3 73022041	03.56	RT 342	7960	07	8300	05	7730	04	6070	03	0217	
3	37.79	3 73023032	00.82	MAIN ST BLACK RIVER	7010	**	6890	05	7760	02	7200	99	0017	
3	39.69	3 73023040	01.90	STATE SPUR RT 971V	4680	**	4640	06	5840	03	5920	00	0037	
3	40.06	3 73023060	00.37	CR 143 FELTS MILLS	7290	07	7150	04	7510	95			0057	
3	42.32	3 73023063	02.26	RT 26 GREAT BEND	6000	**	5900	05	6800	02	6850	99	0255	
3	44.14	3 73023089	01.82	RT 3A DEFERIET	5130	**	5090	06	6290	03	6060	98	0018	
3	49.15	3 73023104	05.01	PLAZA DRIVE	2940	**	2890	05	3110	02	3270	99	0088	
3	49.63	3 73023155	00.48	N MECHANIC ST	3670	**	3640	06	4040	03	5160	00	0089	
3	49.88	3 73023160	00.25	START 126 OLAP CARTHAGE	2380	07	3490	01	3490	99	3790	98	0019	
3	49.96	3 73023163	00.08	END 126 OLAP CARTHAGE	9260	**	9180	06	10070	02	9320	99	0020	
3	50.08	3 73023164	00.12	S WASHINGTON ST	6290	**	6240	06	8100	05	7460	03	0090	
3	50.83	3 73023165	00.75	CARTHAGE N VILL LN	5850	**	5700	04	5870	01	5250	99	0053	
3	53.91	3 73023172	03.08	RT 3A FARGO	2620	**	2580	05	2280	02	2010	99	0218	
3	59.49	3 73023202	05.58	LEWIS CO LN	3090	**	3060	06	2890	03	3160	98	0021	
Route NY3 County 049 LEWIS Region 07														
4	07.30	3 73023259	07.30	START RT 812 OLAP	2620	07	2580	06	2570	05	2610	04	0022 CC	
4	10.20	3 74031073	02.90	CHURCH ST	3510	**	3480	06	3480	03	3920	94	0018	
4	11.41	3 74031102	01.21	ST LAWRENCE CO LN	3330	07	3220	04	3890	01	3790	99	0222	
Route NY3 County 089 ST LAWRENCE Region 07														
5	00.34	3 74031113	00.34	END RT 812 OLAP	3300	**	3250	05	3680	02	3760	99	0037	
5	06.56	3 75041003	06.22	CR 23 E PITCAIRN	1760	**	1730	05	2040	02	2030	99	0023	

New York State Department of Transportation

Traffic Volume Report

County Order	End Mile Point	Count LOC Reference Marker	Section Length	Section End Description	LATEST COUNT		-----PREVIOUS COUNTS-----						Count Station Number	
					EST AADT	YR	EST AADT	YR	EST AADT	YR	EST AADT	YR		
Route NY3 County 089 ST LAWRENCE Region 07														
5	11.39	3 75041065	04.83	RT 58 FINE	1600	**	1580	06	1430	03	1730	98	0182	
5	21.96	3 75041113	10.57	CR 60	2660	**	2640	06	2330	04	3030	99	0022	
5	32.72	3 75041219	10.76	TOOLEY RD CRANBERRY	1160	**	1150	06	870	05	1340	02	0090	
5	42.09	3 75041326	09.37	RT 56 SEVEY	1070	07	1150	06	1020	05	1070	04	0225 CC	
5	54.82	3 75041421	12.73	FRANKLIN CO LN 1ST TM	1870	**	1850	06	1820	04	2160	99	0466	
Route NY3 County 033 FRANKLIN Region 07														
6	02.33	3 75041550	02.33	TUPPER LAKE W VILLAGE LINE	3030	**	2890	02	3150	99	2240	98	0028	
6	03.45	3 72051022	01.12	WATER ST TUPPER LK	7170	**	7100	06	5350	03	5470	00	0030	
6	04.75	3 72051033	01.30	START RT 30 OLAP TUPPER LAKE	9740	**	9640	06	9230	04	11410	01	0025	
6	05.75	3 72051046	01.00	TUPPER LAKE E VILLAGE LINE	10620	**	10410	05	8660	02	8600	01	0029	
6	10.28	3 72051055	04.53	END 30 OLAP WAWBEEK	4090	07	4120	06	4190	05	4090	04	0024 CC	
6	24.09	3 72051099	13.81	SARANAC LAKE W VILL LN	3370	07	4990	04	3690	01	3660	99	0032	
6	25.34	3 72051239	01.25	RIVER ST & MAIN ST	5130	07	5780	04	4890	98	4940	97	0209	
6	25.59	3 72051252	00.25	START RT 86 OLAP CHURCH ST	10930	**	10650	04	10950	01	12150	99	0337	
6	26.02	3 72051255	00.43	JCT RT 3 WB END RT 86 OLAP	7900	07	6160	04	6230	03	8050	99	0027	
6	26.26	3 72051259	00.24	ESSEX CO LN JCT OF PINE ST	6330	**	6220	05	6100	02	5670	00	0001	
Route NY3 County 031 ESSEX Region 01														
7	01.12	3 72051261	01.12	CR 20 TRUDEAU RD	5970	**	5430	01	5450	98	4970	95	0002	
7	06.16	3 12061012	05.04	STATE ST CR 18	4670	**	4620	05	4780	02	4550	99	0454	
7	06.90	3 12061063	00.74	FRANKLIN CO LN 2ND TM	4020	**	3900	02	2940	99	3220	97	0003	
Route NY3 County 033 FRANKLIN Region 07														
8	08.55	3 12061070	08.55	CR 26 LOON LAKE JCT	2170	07	2460	04	1970	97	1930	96	0129	
8	14.59	3 72071086	06.04	CLINTON CO LN	2130	**	2100	06	1900	03	2070	00	0130	
Route NY3 County 019 CLINTON Region 07														
9	04.85	3 72071146	04.85	CR 1 CLAYBURG STANDISH RD	2320	**	2260	04	2160	01	2360	99	0013	
9	12.33	3 71081049	07.48	CR 30 PICKETT COR	3850	**	3770	05	4350	02	4010	99	0205	
9	18.88	3 71081124	06.55	RT 374 CADYVILLE	5790	**	5730	06	5200	03	4560	00	0207	
9	23.94	3 71081189	05.06	RT 22B	5030	07	5700	06	5090	03	4900	02	0209	
9	24.52	3 71081240	00.58	RT 190 MILITARY RD	13570	**	13370	04	13220	98	12660	95	0220	
9	25.52	3 71081245	01.00	ACC RT 87I	16550	**	16390	05	15560	03	13480	99	0210	
9	25.66	3 71081255	00.14	SMITHFIELD BLVD	27740	07	31070	05	31450	04	31830	03	0101	
9	25.86	3 71081256	00.20	JCT RT 87I NB	32330	07	31070	05	31450	04	31830	03	0042	
9	26.30	3 71081258	00.44	PLATTSBURGH W CITY LN	27300	**	26910	04	28410	03	27100	98	0014	
9	26.56	3 71081262	00.26	BROAD ST.	28050	**	27390	02	23100	99	24480	97	0046	
9	27.44	3 71082003	00.88	RT 22 SB CATHERINE ST	11580	**	11360	03	10140	00	9750	98	0002	
9	27.56	3 71082012	00.12	RT 22 NB OAK ST	8400	07	7870	01	7640	99	7830	95	0004	
9	27.68	3 71082013	00.12	RT 9 SB MARGARET ST	7160	**	7100	05	7290	02	7010	99	0062	
9	27.74	3 71082014	00.06	RT 9 NB MILLER ST END 3	6050	07	6210	03	5470	00	5420	98	0063	

New York State Department of Transportation

Traffic Volume Report

County Order	End Mile Point	Count LOC Reference Marker	Section Length	Section End Description	LATEST COUNT		-----PREVIOUS COUNTS-----						Count Station Number	
					EST AADT	YR	EST AADT	YR	EST AADT	YR	EST AADT	YR		
Route NY3A County 045 JEFFERSON Region 07														
1	00.00		00.00	RT 3 DEFERIET										
1	00.91	3A73011000	00.91	CR 37 RD TO HERRINGS	2280	07	1980	06	2170	04	2060	01	0416	
1	05.19	3A73011021	03.11	RT 3 FARGO END 3A	1840	**	1820	06	1880	05	2030	02	0417	
Route US4 County 083 RENSSELAER Region 01														
1	00.00		00.00	RTS 9 20										
1	01.51	4 14011000	01.51	RT 151 JCT	17250	**	17070	06	15910	04	17120	01	0102	
1	02.06	4 14011016	00.55	ACC RT 90I	25750	**	24960	04	23550	01	20230	00	0035	
1	03.23	4 14011021	01.17	RT 915E JCT LEFT	19490	**	18890	04	16450	01	14720	00	0125	
1	04.00	4 14011033	00.77	RT 43 JCT	24250	07	21670	04	20270	01	17650	00	0131	
1	05.62	4 14011041	01.62	WINTER ST EXT	17360	**	16830	04	15230	01	12110	98	0129	
1	06.62	4 14011057	01.00	RT 136 JCT	12580	07	13580	04	13770	03	11750	01	0023	
1	06.86	4 14011067	00.24	TROY S CITY LN	20500	**	20290	06	23450	05	20670	03	0016	
1	07.20	4 14011069	00.34	MORRISON AVE	24230	**	23240	03	16950	00	14290	97	0144	
1	07.47	4 14012004	00.27	CAMPBELL AVE	11680	**	11210	03	11900	98	9680	95	0008	
1	07.90	4 14012006	00.43	RT 378 JCT	15170	**	13730	97	12850	94			0043	
1	08.17	4 14012011	00.27	1ST ST	13320	**	12410	00	13590	97	13320	94	0145	
1	08.62	4 14012013	00.45	3RD ST	8180	**	7930	04	8160	00	8550	97	0055	
1	09.58	4 14012018	00.96	RT2 E BOUND	8790	**	8180	00	9370	97	8650	94	0149	
1	09.66	4 14012027	00.08	RT2 W BOUND	10200	**	9990	05	13400	02	11590	99	0019	
1	10.09	4 14012028	00.43	RT 915B JCT LEFT GREEN ISLAND BR	13530	**	13250	05	12030	02	18980	99	0044	
1	10.43	4 14012032	00.34	HOOSICK ST RT 7 IS OVER WITH REMOTE CONNECTIONS	12130	**	11760	04	13290	00	11090	97	0157	
1	12.69	4 14012035	02.26	RT 470 112 STREET	9220	**	9120	06	10580	04	8750	01	0160	
1	13.85	4 14012058	01.16	RT 142 125 STREET	10430	**	10220	05	9970	02	9990	99	0161	
1	14.08	4 14012069	00.23	SARATOGA CO LN	12880	**	12750	06	14660	04	12290	02	0162	
Route US4 County 091 SARATOGA Region 01														
2	00.25	4 14012071	00.25	START RT 32 OLAP WATERFORD	12440	07	11580	01	12310	98	12750	97	0019	
2	03.83	4 15021003	03.58	BROOKWOOD RD	7610	07	7380	03	8130	00	8330	97	0001	
2	07.53	4 15021039	03.70	RT 146 JCT	5620	**	5560	06	5990	03	6770	00	0301	
2	09.06	4 15021075	01.53	START RT 67 OLAP	15630	**	15370	06	13950	03	12830	00	0304	
2	09.16	4 15022014	00.10	END RT 67 OLAP	14550	07	12150	06	12610	00			0002	
2	09.32	4 15022015	00.16	MECHANICVILLE N CITY LN	14550	07	12960	01	10550	98	10900	95	0031	
2	11.86	4 15022016	02.54	RT 915C JCT STILLWATER	7930	**	7800	06	9490	00	10900	95	0309	
2	14.37	4 15023025	02.51	END RT 32 OLAP BEMIS HEIGHTS	4390	**	4320	06	3210	04	3690	00	0499	
2	23.82	4 15023050	09.45	START RT 32 OLAP	1580	07	2280	04	1610	00	1470	97	0500	
2	24.01	4 15023143	00.19	START RT 29 OLAP	4530	**	4430	03	3790	00	4340	97	0355	
2	24.30	4 15023145	00.29	END RT 29 OLAP	9750	07	9940	06	9130	00	7970	97	0356	
2	26.09	4 15023148	01.79	END RT 32 OLAP	4000	**	3980	06	3830	00	3050	97	0358	
2	26.20	4 15023166	00.11	WASHINGTON CO LINE	3000	**	2990	06	2780	00	2320	97	0360	

New York State Department of Transportation

Traffic Volume Report

County Order	End Mile Point	Count LOC Reference Marker	Section Length	Section End Description	LATEST COUNT		-----PREVIOUS COUNTS-----						Count Station Number	
					EST AADT	YR	EST AADT	YR	EST AADT	YR	EST AADT	YR		
Route US4 County 115 WASHINGTON Region 01														
3	09.84	4 15023167	09.84	START RT 197 OLAP	2750	**	2730	06	2330	03	2630	00	0372	
3	10.32	4 18031100	00.48	END RT 197 OLAP FT EDWARD	7160	**	7010	05	7220	02	6460	99	0014	
3	12.72	4 18031104	02.40	RT 196 HUDSON FALLS	16700	**	16180	04	15540	01	14270	98	0386	
3	12.81	4 18031128	00.09	RT 254 JCT HUDSON FALLS	24990	**	24470	05	31180	02	25370	99	0026	
3	13.29	4 18031129	00.48	OLD RT 32 JCT-FEEDER ST	12930	**	12280	02	11370	99	12060	96	0005	
3	13.65	4 18031134	00.36	LACROSSE ST	7300	**	7230	06	8020	03	7400	00	0019	
3	14.24	4 18031138	00.59	RT 32 JCT	5920	07	7800	03	6040	00	6260	97	0388	
3	20.49	4 18031144	06.25	START RT 149 OLAP	5740	07	6990	06	5990	04	6870	01	0515	
3	22.35	4 18031207	01.86	END RT 149 OLAP FT ANN	5750	**	5580	05	5880	02	6220	99	0391	
3	26.20	4 18031226	03.85	START RT 22 OLAP COMSTOCK	11090	07	11330	06	11030	05	11370	04	0395 CC	
3	32.91	4 18031265	06.71	END RT 22 OLAP WHITEHALL	9050	07	8000	04	8730	00	8150	97	0396	
3	39.47	4 18031332	06.56	VERMONT STATE LINE END RT 4	10250	07	9010	02	9200	99	6700	96	0432	
Route NY5 County 013 CHAUTAUQUA Region 05														
1	00.00		00.00	PENN STATE LINE										
1	00.58	5 52011000	00.58	ACC RT 90I SHORTMAN RD	1260	**	1250	05	1150	03	1060	02	0223	
1	02.34	5 52011006	01.76	RT 76 RIPLEY	1780	**	1770	05	1460	03	1910	00	0001	
1	09.98	5 52011024	07.64	RT 394 WESTFIELD	1240	**	1240	06	1710	03	2080	02	0002	
1	19.68	5 52011100	09.70	CR 380 LAKE ST	2390	**	2380	06	2280	03	2460	01	0224	
1	26.19	5 52011198	06.51	DUNKIRK W CITY LN	3610	**	3590	06	3870	03	3890	01	0003	
1	27.60	5 52011262	01.41	CENTRAL AVE	9740	**	9620	05	8730	02	9680	99	0004	
1	27.92	5 52012014	00.32	RT 60	11490	**	11420	06	12080	03	11850	00	0005	
1	29.15	5 52012017	01.23	DUNKIRK E CITY LN	11480	**	11280	04	10500	01	11220	98	0006	
1	37.34	5 52012029	08.19	RT 952H CENTRAL + HOWARD ST	4600	**	4570	06	4380	02	4900	00	0008	
1	38.53	5 52013083	01.19	START 20 OLAP	6810	**	6710	06	6740	03	6530	01	0009	
1	40.48	5 52013095	01.95	ACC RT 90I IRVING	12140	07	12350	06	12650	05	12620	04	0010 CC	
1	41.23	5 52013114	00.75	ERIE CO LINE	18510	07	16090	05	16550	02	14870	99	0011	
Route NY5 County 029 ERIE Region 05														
2	00.14	5 52013121	00.14	END 20 OLAP	17190	07	15600	06	16220	03	13690	02	0093	
2	00.18		00.04	RT 438 FLAT RD	6470	**	6370	06	5900	02	6230	98	0135	
2	02.22	5 53021002	02.04	RT 249 FARNHAM	7420	**	7200	05	6950	02	6260	99	0092	
2	02.89	5 53021023	00.67	ACC EVANGOLA ST PK TN OF BRANT VILL OF FARNHAM	7380	07	8980	04	7190	01	6310	97	0069	
2	06.01	5 53021030	03.12	ANGOLA LAKE SHORE RD	6900	**	6860	06	7460	04	7370	03	0209	
2	09.56	5 53021061	03.55	CR 18 STURGEON PT RD	14660	**	14580	06	15660	03	16880	99	0443	
2	15.84	5 53021098	06.28	OLD LAKESHORE RD	17600	**	17500	06	23130	03	13680	00	0017	
2	16.79	5 53021161	00.95	WANAKAH AMSDELL RD	20600	**	20480	06	21910	04	20530	03	0444	
2	20.02	5 53021171	03.23	CONN TO ROUTE 75 IS UNDER	19290	07	22380	06	22420	04	23530	03	0018	
2	21.10	5 53021203	01.08	RT 179 MILESTRIP RD	44650	**	43860	04	45260	03	37400	01	0563	
2	22.13	5 53021213	01.03	LACKAWANNA S CITY LN	37110	07	40860	03	40600	01	39450	97	0020	

New York State Department of Transportation

Traffic Volume Report

County Order	End Mile Point	Count LOC Reference Marker	Section Length	Section End Description	LATEST COUNT		-----PREVIOUS COUNTS-----						Count Station Number
					EST AADT	YR	EST AADT	YR	EST AADT	YR	EST AADT	YR	
Route NY5 County 029 ERIE Region 05													
2	23.74	5 53021222	01.61	ACC RIDGE RD	42910	**	41670	02	36910	99	35310	96	0240
2	24.60	5 53022016	00.86	ACC TIFFT ST	44060	**	42900	05	42780	02	39070	97	0021
2	24.68		00.08	ACC OHIO ST	36910	**	36410	06	36490	03	32950	01	0118
2	26.28	5 53023006	01.60	ACC FUHRMANN BLVD	41960	07	39670	06	42360	03	37620	00	0144
2	27.59	5 53023022	01.31	ACC RT 190I NIAG. EXPY	42320	07	38850	06	41540	00			0032
2	27.97	5 53023036	00.38	START RT 950E OLAP CHURCH ST	12870	07	13730	04	12510	01	13820	97	0022
2	28.15	5 53023201	00.18	MAIN ST	8880	07	10220	04	11920	03			0917
2	28.27	5 53023203	00.12	END RT 950E OLAP JCT RT 16 N.B. ELLICOTT ST	10670	07	10060	05	13850	02	15620	98	0023
2	29.02	5 53023204	00.75	RT 33 E.B. TUPPER ST	7610	**	7560	06	8090	03	9150	01	0138
2	29.26	5 53023212	00.24	MAIN ST	8160	**	8110	06	11370	02	9730	97	0139
2	29.79	5 53023214	00.53	NORTH ST	9990	**	9870	05	7720	02	8630	99	0477
2	31.30	5 53023052	01.51	DELEVAN AVE	14430	**	14260	05	12630	02	20610	96	0478
2	31.80	5 53023067	00.50	RT 198 CONN SCAJ. EXPY	22160	**	21640	03	19960	01	20250	99	0335
2	32.45	5 53023072	00.65	JEWITT AVE	18060	07							0119
2	32.81	5 53023078	00.36	FILLMORE AVE	13970	**	13800	05	14920	02	14900	97	0134
2	33.41	5 53023081	00.60	HERTEL AVE	18470	07							0123
2	34.13	5 53023087	00.72	NIAGARA FALLS BLVD	22960	**	22830	06	27530	03	24830	00	0241
2	34.48	5 53023094	00.35	KENMORE AVE	14810	07	15640	04	16750	01	16890	98	0337
2	34.70	5 53023098	00.22	ROUTE 62 N. BAILEY AVE	28510	07	26420	02	27440	99	27430	98	0025
2	34.74		00.04	E CITY LINE OF BUFFALO	18080	**	17660	03	18680	00	17410	97	0332
2	35.28	5 53023100	00.54	CR 130 EGGERT RD	17650	07	16830	04	15550	01	18300	99	0489
2	36.31	5 53024006	01.03	RT 240 HARLEM RD	22630	**	22360	05	20160	02	23610	99	0061
2	37.25	5 53024016	00.94	ACC RT 290I IS UNDER WITH CONN	23700	07	24380	06	25240	05	25050	04	0006 CC
2	37.43	5 53024026	00.18	N FOREST RD	47280	07	41150	03	42200	01	42100	99	0026
2	37.83	5 53024028	00.40	RT 277 UNION TN OF AMHERST VILL OF WILLIAMSVILLE	35070	07	37560	04	36020	01	36770	99	0492
2	38.74	5 53024032	00.91	CR 195 EVANS ST	36870	**	36440	05	29190	02	34090	98	0310
2	39.43	5 53024042	00.69	CR 554 YOUNGS RD	25370	07	21310	04	24420	01	21810	99	0316
2	40.84	5 53024048	01.41	RT 78 JCT TRANSIT RD TN AMHERST TN CLARENCE	23420	07	22720	04	19790	02	19500	99	0027
2	41.84	5 53024062	01.00	CR 276 HARRIS HILL RD	17630	07	15760	04	15170	03	16330	00	0490
2	43.41	5 53024072	01.57	RT 324 SHERIDAN DR	15390	**	15210	05	14540	03	12730	02	0028
2	47.07	5 53024088	03.66	TOWN OF CLARENCE AND TOWN OF NEWSTEAD	11200	**	11140	06	11010	05	10460	02	0491
2	51.10	5 53024125	04.03	RT 93 BUELL ST	12760	**	12010	03	11600	01	11030	98	0030
2	52.32	5 53024165	01.22	CRITTENDEN RD	7070	07	8010	04	8050	01	7570	99	0031
2	53.06	5 53024177	00.74	GENESEE COUNTY LINE	5920	**	5750	05	5030	02	5620	99	0373
Route NY5 County 037 GENESEE Region 04													
3	03.04	5 53024183	03.04	RT 77	8880	**	8780	06	6710	05	5630	02	0001
3	07.93	5 41031031	04.89	CR 30 EAST PEMBROKE	6270	**	6070	05	6490	02	5460	99	0288
3	10.43	5 41031080	02.50	WORTENDYKE RD CR 37	6540	**	6230	04	9510	01	6580	98	0005

New York State Department of Transportation

Traffic Volume Report

County Order	End Mile Point	Count LOC Reference Marker	Section Length	Section End Description	LATEST COUNT		-----PREVIOUS COUNTS-----						Count Station Number	
					EST AADT	YR	EST AADT	YR	EST AADT	YR	EST AADT	YR		
Route NY5 County 037 GENESEE Region 04														
3	13.37	5 41031105	02.94	BATAVIA LN ST 63 OLAP	10690	**	10430	05	9810	02	7400	99	0002	
3	14.12	5 41031134	00.75	RT 98 START 33 OLAP	23920	**	23330	05	23900	03	22640	00	0003	
3	14.39	5 41032008	00.27	END 63 OLAP	40680	**	38200	02	33230	99	33880	96	0424	
3	15.59	5 41032011	01.20	END 33 OLAP	18990	**	18760	06	16540	03	19440	00	0006	
3	16.16	5 41032023	00.57	BATAVIA E CITY LN	11950	07	12580	04	16050	01	11680	98	0007	
3	18.33	5 41032027	02.17	FARGO RD CR 19B	8780	07	7690	04	9050	00	8420	97	0018	
3	20.29	5 41033023	01.96	RT 237 STAFFORD	9830	**	9510	05	8250	02	7240	99	0013	
3	23.69	5 41033042	03.40	LEROY W VILLAGE LINE	11170	**	10810	05	8850	02	8180	99	0030	
3	24.41	5 41033076	00.72	RT 19 LEROY	10810	07	9030	04	12280	00	12370	97	0008	
3	25.38	5 41033084	00.97	LEROY E VILLAGE LINE	6720	**	6640	06	7560	05	7470	02	0031	
3	28.61	5 41033093	03.23	LIVINGSTON CO LINE	3980	**	3930	06	5090	03	4730	00	0014	
Route NY5 County 051 LIVINGSTON Region 04														
4	02.57	5 41033125	02.57	START 36 OLAP	4460	**	4390	06	4330	05	5530	02	0010	
4	02.95	5 42041026	00.38	END 36 OLAP CALEDONIA	5790	**	5700	06	6860	03	7420	01	0011	
4	08.83	5 42041030	05.88	START 20 OLAP	3060	07	3710	05	3260	04	4190	03	0012	
4	09.73	5 42041089	00.90	RT 39 AVON	6170	**	6100	06	5790	03	7370	00	0004	
4	09.86	5 42041099	00.13	CR 26 AVON ROCH ST	9620	07	9880	04	10840	01	9280	98	0024	
4	10.08	5 42041100	00.22	CR 40 AVON NORTH	12010	**	11870	06	9790	03	8920	00	0025	
4	12.00	5 42041102	01.92	RT 15 E AVON	10170	**	10060	06	10080	03	11840	99	0013	
4	12.61	5 42041121	00.61	RT 390I EXIT 10	8980	**	8880	06	11460	03	9710	00	0045	
4	14.96	5 42041128	02.35	CR 55 POPLAR HILL	9510	**	9400	06	8540	05	7720	00	0002	
4	16.97	5 42041151	02.01	RT 15A LIMA	7830	**	7740	06	8100	03	7560	00	0014	
4	19.73	5 42041171	02.76	ONTARIO CO LINE	4830	07	5720	04	5410	00	4920	98	0017	
Route NY5 County 069 ONTARIO Region 04														
5	01.05	5 42041198	01.05	RT 65 W BLOOMFIELD	5960	**	5700	03	5100	95			0015	
5	05.92	5 44051011	04.87	START 64 OLAP	4650	07	5320	04	6200	01	4900	98	0239	
5	07.73	5 44051060	01.81	RT 444	5390	07	5740	05	5980	04	6520	03	0142	
5	08.99	5 44051078	01.26	RT 20A END 64 OLAP	9040	**	8840	05	10810	02	8990	99	0141	
5	11.82	5 44051091	02.83	BUFFALO ST EXTENSION	8280	**	8090	05	8430	03	7190	00	0011	
5	13.20	5 44051120	01.38	CANANDAIGUA BYPASS	8780	**	8560	05	10000	02	7740	99	0018	
5	13.80	5 44051234	00.60	START RT 21 OLAP	7610	**	7380	05	7060	03	7640	00	0012	
5	14.09	5 44051240	00.29	PARRISH ST EXTENSION	8980	07	9230	04	9880	01	7790	95	0019	
5	14.46	5 44051243	00.37	MIDDLE CHESHIRE RD	9330	**	9040	05	9750	02	8600	99	0049	
5	15.43	5 44051246	00.97	RT 332 END 21 OLAP	11990	**	11620	05	12570	02	11440	99	0023	
5	16.52	5 44052016	01.09	CANANDAIGUA E CITY LN	27590	07	28680	04	22690	00	19660	97	0007	
5	16.67	5 44052027	00.15	RT 364	25800	**	25470	06	21310	01	21050	98	0027	
5	18.73	5 44053002	02.06	RT 247	13010	**	12680	05	12460	02	13080	99	0020	
5	25.78	5 44053023	07.05	CR 5	7570	**	7480	06	10330	03	7710	00	0702	
5	29.03	5 44053094	03.25	RTS 245 14A	7880	**	7790	06	8360	03	7070	00	0251	

New York State Department of Transportation

Traffic Volume Report

County Order	End Mile Point	Count LOC Reference Marker	Section Length	Section End Description	LATEST COUNT		-----PREVIOUS COUNTS-----						Count Station Number	
					EST AADT	YR	EST AADT	YR	EST AADT	YR	EST AADT	YR		
Route NY5 County 069 ONTARIO Region 04														
5	29.22	5 44053126	00.19	RT 941G PRE-EMPTION RD CR 6	17000	**	16570	05	15600	02	17980	99	0022	
5	29.55	5 44053128	00.33	GENEVA W CITY LN	18200	07	17450	04	17040	01	14070	98	0029	
5	30.65	5 44053130	01.10	RT 14 IS OVER WITH CONN	17000	**	16570	05	18490	03	21940	00	0004	
5	31.36	5 44054012	00.71	LAKE ST	15000	**	14800	06	15620	04	16670	01	0042	
5	32.25	5 44054019	00.89	GENEVA CITY AND SENECA CO LINES	13540	07	13310	06	13260	05	13600	04	0054 CC	
Route NY5 County 099 SENECA Region 03														
6	01.03	5 44054027	01.03	RT 96A	14150	**	13850	05	13850	02	13760	99	0344	
6	05.73	5 35061011	04.70	RT 96 WATERLOO	9970	07	10320	05	11230	02	10680	99	0407	
6	07.16	5 35061057	01.43	START 414 OLAP	14470	**	14310	06	12990	05	14430	02	0418	
6	09.38	5 35061071	02.22	END 414 OLP SENECA FLS	13190	**	12900	05	13450	02	13620	99	0419	
6	12.43	5 35061093	03.05	RT 318	8640	**	8540	06	5890	04	6650	01	0003	
6	12.53		00.10	RT 89	11180	**	10900	05	10690	02	10980	99	0424	
6	14.33	5 35061125	01.80	CAYUGA CO LINE	12210	**	11760	04	11710	01	10030	98	0341	
Route NY5 County 011 CAYUGA Region 03														
7	00.15	5 35061144	00.15	RT 90	11240	07	10990	03	10310	00	10030	98	0012	
7	06.67	5 31071002	06.52	CR 5A HALF ACRE RD	8570	**	8470	06	8730	02	7790	98	0359	
7	08.25	5 31071067	01.58	RT 326	10690	**	10560	06	9040	02	9960	98	0009	
7	08.78	5 31071082	00.53	COLUMBUS ST	17450	**	16900	04	13250	01	12810	98	0014	
7	09.24	5 31072106	00.46	WASHINGTON ST	18860	**	18460	05	16700	02	18350	99	0018	
7	09.63	5 31072110	00.39	START 38 OLAP STATE ST	20490	**	20270	06	18390	05	19120	00	0079	
7	09.80	5 31072115	00.17	END 38 OLAP N STATE ST RT 34	22120	**	21880	06	23980	00	20040	97	0080	
7	10.09	5 31072116	00.29	END RT 20 OLAP JOHN ST	22580	**	22330	06	22030	00	20540	97	0081	
7	10.94	5 31072119	00.85	STANDART ST	23160	**	22420	04	19860	01	17340	97	0083	
7	11.79	5 31072028	00.85	AUBURN N CITY LN	26700	**	25840	04	22170	00	18470	97	0084	
7	14.39	5 31072036	02.60	CR 10A SENNETT	13740	**	13400	05	11190	02	11260	99	0358	
7	17.31	5 31073026	02.92	ONONDAGA CO LINE	10940	**	10670	05	9520	99	9180	96	0056	
Route NY5 County 067 ONONDAGA Region 03														
8	00.41	5 31073055	00.41	E BRUTUS ST RD	10160	**	10030	06	10370	03	10120	00	0044	
8	02.48	5 33081005	02.07	RT 317 ELBRIDGE	12840	**	12680	06	11820	98	11360	95	0026	
8	02.75	5 33081026	00.27	CROSSET RD	14140	07	16010	04	14770	01	13990	97	0136	
8	04.65	5 33081028	01.90	HALFWAY RD	12080	**	11930	06	13190	03	12230	00	0137	
8	06.78	5 33081047	02.13	RT 321 JCT BENNETS COR	11410	**	11270	06	12740	06	11250	00	0024	
8	08.98	5 33081069	02.20	RT 174 CAMILLUS	16680	07	17320	06	18980	05	18150	04	0151 CC	
8	10.53	5 33081291	01.55	NEWPORT RD	17460	**	16480	04	14570	01	14360	00	0082	
8	11.94	5 33081307	01.41	KNOWELL RD	31230	07	22530	06	24080	03	19690	00	0196	
8	12.57	5 33081321	00.63	JCT HINSDALE RD	23870	**	22520	04	19000	01	17150	94	0197	
8	13.42	5 33081328	00.85	ACC RT 173	38740	**	35890	03	28710	00	30380	98	0198	
8	14.01	5 33081336	00.59	ACC RT 695	41960	**	39600	04	31030	00	31010	94	0120	
8	15.07	5 33081342	01.06	W GENESEE ST	17910	**	17230	05	14400	02	14550	99	0083	

New York State Department of Transportation

Traffic Volume Report

County Order	End Mile Point	Count LOC Reference Marker	Section Length	Section End Description	LATEST COUNT		-----PREVIOUS COUNTS-----						Count Station Number	
					EST AADT	YR	EST AADT	YR	EST AADT	YR	EST AADT	YR		
Route NY5 County 067 ONONDAGA Region 03														
8	17.44	5 33081144	02.37	W ERIE BLVD	22040	**	21800	06	19760	05	14620	02	0155	
8	18.64	5 33082007	01.20	N WEST ST	9160	07							0385	
8	19.01	5 33082019	00.37	S SALINA ST	3180	07							0389	
8	19.26	5 33082023	00.25	RT 11	13070	07							0390	
8	22.55	5 33082025	03.29	SYRACUSE E CITY LINE RT 635	19670	**	19460	06	21210	03	20520	00	0386	
8	23.33	5 33083000	00.78	RT 930P	23160	07	22950	06	24880	05	25620	04	0139 CC	
8	24.43	5 33083008	01.10	START 92 OLAP DEWITT	26870	**	26580	06	21560	05	23710	02	0152	
8	24.79	5 33083019	00.36	ACC RT 481I	35180	**	34420	05	34490	02	34720	99	0174	
8	25.56	5 33083023	00.77	END 92 OLAP LYNDON	55950	**	53590	03	46850	99	47500	98	0175	
8	27.02	5 33083031	01.46	TOWN OF DEWITT VILLAGE OF FAYETTEVILLE	34870	**	34190	05	19690	00	18110	98	0106	
8	27.12	5 33083045	00.10	HIGHBRIDGE RD	28780	07	28820	04	27060	01	24510	98	0109	
8	27.53	5 33083046	00.41	SALT SPRINGS RD	21130	07	22130	04	22440	01	20840	98	0096	
8	27.65	5 33083050	00.12	RT 257	15620	07	16420	04	16820	01	15810	98	0177	
8	29.00	5 33083051	01.35	DUGUID RD	12150	**	11910	05	11350	00	11510	97	0178	
8	31.71	5 33083065	02.71	RT 290 MYCENAE	6270	**	6210	06	6520	05	6600	02	0187	
8	32.56	5 33083092	00.85	MADISON CO LN	11750	**	11480	03	10310	00	10070	97	0045	
Route NY5 County 053 MADISON Region 02														
9	00.29	5 33083100	00.29	TUSCARORA RD	10290	**	10270	06	11380	03	10980	99	0017	
9	02.38	5 24091003	02.09	RT 173 CHITTENANGO	6760	**	6750	06	11980	03	7390	00	0119	
9	02.55	5 24091024	00.17	START 13 OLAP	8870	07	11350	02	11840	99	11820	96	0003	
9	03.20	5 24091026	00.65	CR 3 CHITTENANGO LAKEPORT RD	10960	07	12590	04	11470	01	10910	97	0118	
9	03.53	5 24091033	00.33	VILLAGE OF CHITTENANGO TOWN SULLIVAN	10910	**	10810	03	9860	00	10770	98	0052	
9	05.66	5 24091036	02.13	CR 23 QUARRY RD	8210	**	8200	06	9410	03	8760	00	0010	
9	09.13	5 24091057	03.47	END 13 OLAP CANASTOTA	9340	**	9300	05	10690	04	9390	00	0117	
9	11.47	5 24091092	02.34	CR 54 WAMPSVILLE	12310	**	12210	06	13130	03	12400	00	0018	
9	11.64	5 24091116	00.17	ONEIDA W CITY LN	15290	**	15170	06	17280	03	13910	00	0036	
9	12.28	5 24091118	00.64	RT 365A FIVE COR	17430	**	17000	04	15460	99	12980	96	0122	
9	13.26	5 24091124	00.98	CITY ONEIDA (HIGH) AND URBAN AREA LINE	11330	**	11230	06	12960	03	10770	00	0037	
9	14.26	5 24091134	01.00	SENECA ST	13600	**	13490	06	12280	05	13440	03	0126	
9	14.76	5 24091144	00.50	ROUTE 46 JUNCTION	15620	**	15490	06	18530	03	15870	97	0040	
9	14.84		00.08	ONEIDA CO LINE (MIDDLE OF BRIDGE)	15850	07	15620	06	18820	03	15960	01	0136	
Route NY5 County 065 ONEIDA Region 02														
10	00.27	5 24091149	00.27	RT 365	16730	**	16450	05	15750	02	19930	99	0028	
10	01.12	5 26101003	00.85	SHERRILL W CITY LN	11190	07	12690	04	9870	01	11720	00	0296	
10	02.81	5 26102000	01.69	SHERRILL E CITY LN	9100	**	9030	06	10160	05	9280	02	0297	
10	05.26	5 26102016	02.45	START RT 31 OLAP VERNON	9330	**	9170	05	9270	02	8630	99	0298	
10	05.99	5 26103025	00.73	END RT 31 OLAP	10490	07	10290	04	11240	00	10120	97	0299	
10	07.22	5 26103033	01.23	RT 26	8590	**	8580	06	11330	03	9710	99	0300	
10	10.89	5 26103045	03.67	CR 15A LAIRDSVILLE	8350	07	9690	04	7830	00	7560	97	0302	

New York State Department of Transportation

Traffic Volume Report

County Order	End Mile Point	Count LOC Reference Marker	Section Length	Section End Description	LATEST COUNT		-----PREVIOUS COUNTS-----						Count Station Number
					EST AADT	YR	EST AADT	YR	EST AADT	YR	EST AADT	YR	
Route NY5 County 065 ONEIDA Region 02													
10	12.92	5 26103082	02.03	RT 233 KIRKLAND	10950	**	10920	06	9390	04	7600	00	0305
10	13.77	5 26103102	00.85	NY 5B LIMBERLOST RD	16700	**	16270	03	15940	00	15610	97	0307
10	16.39	5 26103110	02.62	RT 5B	18090	**	17850	05	19000	03	16030	97	0462
10	16.47	5 26103136	00.08	RT 5A	30130	**	29730	05	24000	02	28050	99	0075
10	16.73	5 26103137	00.26	MALL ENTRANCE ON LEFT	24870	**	24540	05	25760	99	24730	97	0138
10	17.40	5 26103139	00.67	RT 12B	36440	**	35730	04	32500	00	33840	98	0320
10	17.59		00.19	START 12 OLAP	37850	**	36610	05	41060	02	31310	93	0321
10	17.85	5 26103148	00.26	WILBUR RD	35570	**	33850	04	31150	99	27880	96	0024
10	18.15	5 26103151	00.30	UTICA WEST CITY LN	34560	07	35600	04	32280	99	31070	96	0029
10	18.24	5 26103154	00.09	START 8 OLAP	28670	07	25960	04	29350	99	27700	96	0040
10	19.00	5 26104001	00.76	FRENCH ROAD (UNDER)	44410	**	41580	03	36520	00	37710	99	0003
10	19.97	5 26104009	00.97	BURRSTONE RD IS OVER	30050	07	32110	99	29570	96			0004
10	21.28	5 26104019	01.31	COURT ST CROSSES AT GRADE	36210	07	35830	06	39840	05	36140	04	0120 CC
10	21.53	5 26104032	00.25	RTS 5A & 5S ARE UNDER START 790I OLAP	33510	**	32410	05	29910	04	30250	00	0056
10	21.99	5 26104034	00.46	RAMPS FOR RT 5S	26350	07	26710	05	25950	03	22490	00	0500
10	22.40	790I26011005	00.41	RAMPS TO 790I & 49	48560	**	46560	05	43990	02	41470	99	0501
10	22.78	790I26011009	00.38	RT 90I UNDER END RT 8&12 OLAP	22620	07	21910	03	21900	00	19770	99	0502
10	23.10	790I26011018	00.32	RT 790I EB RAMP JOINS ON RIGHT	18940	07	19850	04	17240	03	15130	00	0503
10	23.37	790I26011021	00.27	RAMP TO TOLL BOOTHS & N GENESEE ST EXITS ON RIGHT	8640	**	8460	06	7730	03	7000	00	0504
10	23.94	790I26011023	00.57	END RT 790I OLAP	9550	07	12140	03	10880	00	8450	97	0505
10	24.13	790I26011028	00.19	LELAND AVE JCT	8380	07	8180	04	7050	01	7370	98	0088
10	24.33	5 26104062	00.20	HERKIMER RD JCT	11680	**	11530	05	8520	02	10220	99	0139
10	25.60	5 26104064	01.27	KEYS RD JCT	12280	07	12020	04	11070	01	12760	98	0140
10	26.29	5 26104075	00.69	UTICA E CITY LINE HERKIMER CO LINE	9780	07	9720	04	10290	99	9710	96	0358
Route NY5 County 043 HERKIMER Region 02													
11	01.07	5 26104081	01.07	CR 37 DYKE RD	7420	07	7420	04	7260	00	7700	96	0013
11	07.05	5 23111011	05.98	(RAILROAD ST) N FRANKFORT BRIDGE RD	6170	**	6120	06	5750	05	6680	03	0044
11	09.32	5 23111070	02.27	RT 51	5530	**	5500	06	5400	03	4680	00	0081
11	10.30	5 23111093	00.98	WEST GERMAN ST	16220	07	16850	04	15200	01	15040	00	0082
11	11.30	5 23111103	01.00	START 28 OLAP HERKIMER	12390	07	14880	06	15020	03	11920	00	0051
11	11.79	5 23111113	00.49	RT 922B WASHINGTON ST CROSSES	18950	07	19220	05	15560	00	16630	96	0010
11	11.99	5 23111118	00.20	END 28 OLAP HERKIMER	17880	07	19220	05	20560	04	17870	00	0011
11	12.43	5 23111120	00.44	VILLAGE HERKIMER & TOWN HERKIMER (BIN 1002440)	14400	**	14120	04	13440	01	13720	98	0083
11	17.65	5 23111124	05.22	LITTLE FALLS W CITY LN	7420	**	7370	06	8690	03	7870	00	0052
11	18.31	5 23111176	00.66	LOCK ST	8940	**	8710	03	8190	00	7770	97	0047
11	18.58	5 23112107	00.27	RAMP TO ALBANY ST	8640	**	8590	06	8310	01	8460	98	0048
11	18.80	5 23112109	00.22	START 167 OLAP	6860	**	6820	06	7210	03	8440	01	0014
11	19.25	5 23112111	00.45	START RT 169 OLAP	7920	**	7860	06	8640	03	8110	00	0057

New York State Department of Transportation

Traffic Volume Report

County Order	End Mile Point	Count LOC Reference Marker	Section Length	Section End Description	LATEST COUNT		-----PREVIOUS COUNTS-----						Count Station Number
					EST AADT	YR	EST AADT	YR	EST AADT	YR	EST AADT	YR	
Route NY5 County 043 HERKIMER					Region 02								
11	19.47	5 23112117	00.22	END RT 169 OLAP	8290	**	8240	06	9310	03	8440	00	0049
11	19.87	5 23112019	00.40	END RT 167 OLAP	6870	**	6830	06	7660	03	6900	00	0006
11	20.30	5 23112023	00.43	LITTLE FALLS E CITY LN	3280	**	3200	03	3150	00	2990	96	0084
11	25.60	5 23112027	05.30	MONTGOMERY CO LINE (CENTER OF BRIDGE)	3030	**	3030	06	3080	04	3230	01	0085
Route NY5 County 057 MONTGOMERY					Region 02								
12	03.30	5 23113053	03.30	CR 61 BRIDGE ST	3070	07	3070	06	3080	05	3160	04	0036 CC
12	04.80	5 25121034	01.50	RT 67	5530	**	5510	05	5510	02	4940	99	0022
12	08.52	5 25121049	03.72	NELLISTON W LN	3980	**	3970	05	4390	02	4430	99	0023
12	09.25	5 25121086	00.73	RT 80 NELLISTON	4890	**	4770	04	5560	01	4150	98	0240
12	11.97	5 25121093	02.72	START 10 OLAP	6770	**	6720	06	6220	02	5770	99	0156
12	12.14	5 25121120	00.17	END 10 OLAP PALTINE BR	9070	**	8850	04	9480	01	7810	00	0252
12	23.54	5 25121122	11.40	RT 334 FONDA	3250	**	3250	06	3380	03	5070	00	0264
12	23.71	5 25121236	00.17	START 30A OLAP FONDA	5620	**	5520	05	5550	03	5920	99	0265
12	24.08	5 25121238	00.37	END 30A OLAP FONDA	12180	07	9500	04	11500	00	12150	99	0267
12	28.67	5 25121242	04.59	CR 28 AT TRIBES HILL STONERS TRAIL	4220	07	5120	04	5760	00	5750	97	0012
12	31.04	5 25121288	02.37	START 67 OLAP FT JOHNSON	8840	**	8690	05	8670	99	8800	98	0144
12	31.97	5 25121311	00.93	AMSTERDAM W CITY LN	11900	07	12480	03	11370	00	10950	95	0273
12	34.01	5 25121320	02.04	END RT 67 OLAP CONN TO RT 30	10130	**	9990	05	9870	03	9850	99	0277
12	34.39	5 25122021	00.38	SCHUYLER ST	10840	**	10230	00	12830	96			0275
12	35.21	5 25122025	00.82	AMSTERDAM E CITY LN	10960	**	10600	03	9990	00	9040	96	0285
12	40.27	5 25122032	05.06	SCHENECTADY CO LINE	12450	07	12610	04	11960	00	12030	99	0288
Route NY5 County 093 SCHENECTADY					Region 01								
13	02.58	5 25123050	02.58	RT 103 JCT	12940	07	14320	04	14990	01	11620	98	0153
13	05.22	5 16131026	02.64	RT NY 890 JCT	17200	07	18430	06	17410	05	17480	04	0279 CC
13	07.93	5 16131053	02.71	RT 147 JCT	19590	**	18990	04	16310	03	15820	02	0278
13	08.24	5 16131080	00.31	RT 50 SCOTIA	13320	**	12780	03	13520	00	15390	98	0275
13	09.20	5 16131083	00.96	WASHINGTON AVE	28530	07	23980	05	25920	00	29650	98	0010
13	09.46	5 16132002	00.26	ERIE BLVD	7550	**	7390	05	7480	99	8930	93	0273
13	10.74	5 16132004	01.28	RT 146	12700	07	8030	03	11530	00	12540	94	0020
13	12.15	5 16132017	01.41	ACC RT 7	11600	**	11360	05	11890	02	12450	99	0262
13	13.47	5 16132031	01.32	JCT RT 914T BALLTOWN RD	17310	07	18270	04	13620	01	14130	98	0259
13	13.95	5 16133003	00.48	ALBANY CO LINE	22010	07	20650	01	22920	98	19630	97	0004
Route NY5 County 001 ALBANY					Region 01								
14	02.96	5 16133007	02.96	RT 155 JCT	32160	**	31820	06	22920	98	22830	95	0205
14	04.94	5 11141030	01.98	ACC RT 87I	43410	**	42950	06	40100	98	41140	95	0206
14	05.12	5 11141050	00.18	RT 910B WOLF RD CR 153									0207
14	05.60	5 11141052	00.48	CR 156 FULLER RD	37250	**	36860	06	37210	02	35990	98	0209
14	06.73	5 11141057	01.13	CR 154 OSBORNE RD	28590	**	28000	05	27580	02	25030	00	0084
14	07.51	5 11141068	00.78	COLVIN AVE	27300	**	27010	06	29350	05	25040	99	0026

New York State Department of Transportation

Traffic Volume Report

County Order	End Mile Point	Count LOC Reference Marker	Section Length	Section End Description	LATEST COUNT		-----PREVIOUS COUNTS-----						Count Station Number	
					EST AADT	YR	EST AADT	YR	EST AADT	YR	EST AADT	YR		
Route NY5 County 001 ALBANY Region 01														
14	07.81	5 11142007	00.30	EVERETT RD	28720	**	28420	06	31860	04	30480	01	0083	
14	08.13	5 11142010	00.32	WATERVLIET AVE	30890	07	30920	05	27330	02	30430	99	0215	
14	08.37	5 11142013	00.24	CLINTON AVE	23790	**	22590	02	22810	99	21970	96	0254	
14	09.75	5 11142015	01.38	RT 9W JCT LARK ST	15810	**	15650	06	13510	03	15760	00	0100	
14	10.51	5 11142028	00.76	RT 32 JCT PEARL ST	16330	07	16880	06	17160	05	17060	04	0017 CC	
14	10.64	5 11142035	00.13	BROADWAY	6660	**	6590	06	6750	03	8240	00	0073	
14	10.84	5 11142037	00.20	RT 787I OVER END RT	7220	**	7070	05	14190	00	8060	97	0161	
Route NY5A County 065 ONEIDA Region 02														
1	00.00		00.00	RT 5										
1	00.40	5A26011000	00.40	SHOPPING CENTER ENTRANCE ON RIGHT & LEFT	12880	**	12710	05	12980	02	14480	97	0092	
1	00.55	5A26011005	00.15	SHOPPING CENTER ENTRANCE ON RIGHT & LEFT	14560	**	14090	02	12930	99	13600	96	0379	
1	00.96	5A26011006	00.41	CR 21 CLINTON ST CROSSES	24830	07	26520	06	23200	05	21940	04	0134	
1	01.65	5A26011010	00.69	CR 26 HENDERSON ST	28150	**	27780	05	13630	99	13990	96	0041	
1	02.72	5A26011017	01.07	GREENMAN AVE	30650	**	30440	06	22250	03	25550	00	0093	
1	02.93	5A26011027	00.21	RAMP TO RT 69	18300	07	20130	04	18820	00	17810	97	0094	
1	03.18	5A26011029	00.25	JCT RT 69	10150	07	11050	04	10840	00	11550	97	0348	
1	03.35	5A26011031	00.17	MAIN ST YORKVILLE	32430	**	32000	05	25020	01	23000	98	0095	
1	04.08	5A26011033	00.73	UTICA W CITY LN	30850	07	30300	04	27080	03	27340	00	0349	
1	05.34	5A26012000	01.26	SCHUYLER ST	18140	07	24370	04	20120	99	22390	95	0073	
1	05.65	5A26012013	00.31	RTS 5 8 12 END 5A	21320	07	25160	04	25140	01	22320	99	0076	
Route NY5B County 065 ONEIDA Region 02														
1	00.00		00.00	RT 5 KIRKLAND										
1	01.67	5B26011000	01.67	START 12B OLAP	1810	**	1770	05	1470	02	1160	99	0308	
1	01.76		00.09	END 12B OLAP	13480	**	13390	06	15330	03	15170	00	0042	
1	02.76	5B26011018	01.00	ENT / EXIT HARTFORD INSURANC	7470	**	7340	05	7780	02	7530	99	0318	
1	03.12	5B26011027	00.36	RT 5 END 5B	9230	**	9070	05	8610	02	8650	99	0151	
Route NY5S County 065 ONEIDA Region 02														
1	00.00		00.00	RT 5A UTICA & RTES 790I/5/8 & 12 ARE OVER										
1	00.56	5S26011000	00.56	GENESEE ST REF RTE 921C	27910	**	27190	03	24960	02	23810	99	0351	
1	00.70	5S26011006	00.14	JOHN ST REF RTE 921P	22830	**	22390	04	19370	99	18360	95	0057	
1	01.05	5S26011007	00.35	BROAD ST	20050	07	18760	04	18490	01	18080	99	0037	
1	02.50	5S26011011	01.45	CULVER AVE IS OVER W/CONN	19520	07	19400	04	18750	01	17790	99	0038	
1	03.09	5S26011025	00.59	UTICA & HERKIMER CO LN	17550	07	17050	06	20220	03	17670	02	0039	
Route NY5S County 043 HERKIMER Region 02														
2	01.02	5S26011030	01.02	CR 37 DYKE RD	17550	07	17050	06	16850	03	17670	02	0080	
2	06.28	5S23021011	05.26	CR 96 HIGBY ROAD	15920	07	14440	06	15650	03	15230	00	0025	
2	08.30	5S23021063	02.02	RMP TO W MAIN FR EB 5S	15650	**	15390	06	16530	05	15120	00	0114	
2	08.87	5S23021083	00.57	RMP TO W MAIN FR WB 5S	15060	**	14570	05	10820	01	10660	98	0120	

New York State Department of Transportation

Traffic Volume Report

County Order	End Mile Point	Count LOC Reference Marker	Section Length	Section End Description	LATEST COUNT		-----PREVIOUS COUNTS-----						Count Station Number
					EST AADT	YR	EST AADT	YR	EST AADT	YR	EST AADT	YR	
Route NY5S County 043 HERKIMER Region 02													
2	08.98	5S23021389	00.11	RAMP FROM WEST MAIN ST ENTERS ON RIGHT	12520	07	10350	06	13850	03	11940	00	0118
2	09.71	5S23021390	00.73	RT 51 IS UNDER W/CONN	13970	07	13040	03	13860	00	13220	96	0115
2	11.22	5S23021398	01.51	RT 28 OLAP STARTS	10300	07	11600	05	11010	02	10980	00	0117
2	11.67	5S23021412	00.45	RT 28 OLAP ENDS	11640	07	13370	03	11440	00	9540	96	0107
2	12.57	5S23021417	00.90	RT 922B SO WASHINGTON ST JCT ON LEFT	7900	07	7770	04	7270	01	7530	00	0024
2	14.28	5S23021128	01.71	CR 212 FORT HERKIMER GRIFFIN RD	4410	**	4390	06	4820	04	5350	01	0002
2	17.80	5S23021146	03.52	START RT 167 OLAP	4050	07	4420	04	4500	01	4090	98	0109
2	17.85	5S23021181	00.05	END RT 167 OLAP	2530	**	2500	05	2730	03	2530	00	0016
2	20.91	5S23021182	03.06	RT 169	1620	**	1610	06	1370	03	1310	00	0112
2	25.51	5S23021213	04.60	MONTGOMERY CO LINE	1990	**	1980	06	2010	04	2400	02	0108
Route NY5S County 057 MONTGOMERY Region 02													
3	03.20	5S23021258	03.20	CR 66 SANDERS RD	1390	**	1380	06	1390	03	1160	99	0013
3	06.66	5S25031033	03.46	FT PLAIN W LN	1920	**	1910	06	1740	03	2010	00	0024
3	07.54	5S25031067	00.88	RT163 START 80 OLAP	2300	**	2280	05	2230	02	1850	99	0019
3	07.56		00.02	END 80 OLAP FORT PLAIN	6030	**	6000	06	5820	03	6910	00	0158
3	10.93	5S25031076	03.37	RT 10 CANAJOHARIE	3600	**	3580	06	4310	03	4640	00	0256
3	11.18	5S25031109	00.25	ACC 90I	6380	**	6320	05	6320	04	5500	99	0042
3	13.77	5S25031112	02.59	RT 162 IS OVER W/CONN AT SPRAKERS	3690	**	3670	06	4970	03	3360	96	0257
3	22.91	5S25031138	09.14	RT 30A FULTONVILLE	1960	**	1950	06	2160	05	2060	02	0263
3	24.95	5S25031230	02.04	ROUTE 920P JCT ON LEFT (RIVERSIDE DRIVE)	2210	**	2190	06	2770	03	1760	00	0195
3	31.40	5S25031251	06.45	AMSTERDAM W CITY LN	3300	**	3280	06	3440	03	2750	00	0278
3	31.48	5S25031313	00.08	ACC FLORIDA AVE	5080	07	5020	04	3400	00	3480	97	0009
3	32.43	5S25032001	00.95	RT 30 IS UNDER W/ACCESS	4700	**	4620	05	4430	02	4230	99	0279
3	33.06	5S25032010	00.63	AMSTERDAM E CITY LN	3890	**	3860	06	4360	00	4430	97	0282
3	38.57	5S25032016	05.51	SCHENECTADY CO LN	2910	**	2890	06	2970	03	2830	00	0290
Route NY5S County 093 SCHENECTADY Region 01													
4	00.45	5S25033055	00.45	RT 160 PATTERSONVILLE	2850	07	2790	03	2570	00	3340	97	0283
4	02.65	5S16041005	02.20	RT 103	4970	**	4800	04	4720	01	4120	98	0277
4	05.58	5S16041027	02.93	ACC RTE 90I	5100	07	5610	04	5120	01			0152
4	05.86	5S16041056	00.28	RTE 890I WB OVER END RTE 5S	5460	**	5370	06	11790	96			0583
Route US6 County 071 ORANGE Region 08													
1	00.00		00.00	START RT 209 OLAP PENN ST LINE									
1	00.61	6 83011000	00.61	RTS 42 & 97	17160	**	16900	06	12090	04	10780	02	0012
1	00.86	6 83011006	00.25	END 209 OLAP PT JERVIS	13010	**	12620	05	12780	02	12810	99	0013
1	01.66	6 83011009	00.80	JERSEY AV	12180	**	11990	06	13290	03	11320	00	0021
1	02.32	6 83011017	00.66	PORT JERVIS CITY LINE	18670	07	18770	04	17540	01	18230	98	0014
1	07.57	6 83011023	05.25	CR 1 PINE IS TPK	2940	**	2880	05	2560	02	2470	01	0015
1	11.54	6 83012053	03.97	CR 22 S CENTERVILLE RD	2840	**	2750	05	2690	02	2390	99	0083
1	14.25	6 83012093	02.71	RT 284 SLATE HILL	4880	**	4800	06	4920	05	4270	99	0016

New York State Department of Transportation

Traffic Volume Report

County Order	End Mile Point	Count LOC Reference Marker	Section Length	Section End Description	LATEST COUNT		-----PREVIOUS COUNTS-----						Count Station Number	
					EST AADT	YR	EST AADT	YR	EST AADT	YR	EST AADT	YR		
Route US6 County 071 ORANGE Region 08														
1	17.76	6 83012121	03.51	START RT 17M OLAP	10710	**	10580	06	9090	02	7840	98	0017	
1	18.14	6 83012156	00.38	ACC RT 84I	29800	**	27150	99	22290	93			0018	
1	19.45	6 83012159	01.31	CR 12 LOWER RD	22870	**	21070	00	23310	98	21350	96	0054	
1	22.92	6 83012173	03.47	START RT 17 OLAP GOSHEN	22760	07	17820	03	21670	02	21330	00	0019	
1	23.31	6 83012206	00.39	RTS 207 & 17A	66000	**	53780	97	44010	96	52840	93	0009	
1	23.89	17 83101128	00.58	END RT 17M OLAP GOSHEN	55340	**	47750	00	45800	97	38900	93	0010	
1	27.38	17 83101137	03.49	RTS 94 & 17M CHESTER	60790	**	54590	02	47540	99	38270	96	0011	
1	29.21	17 83101167	01.83	ACC RT 17M CHESTER	51990	**	43990	99	43080	96			0004	
1	32.71	17 83101186	03.50	RT 208 MONROE	58550	07	58090	06	57760	05	57660	04	0002 CC	
1	35.67	17 83101222	02.96	END OLAP RT 17	41830	07	46810	96	47170	93			0025	
1	36.26	6 83012335	00.59	NY32 CONNECTOR	15480	**	13570	98					0097	
1	39.31	6 83012341	03.05	RT 293 START LMP OLAP	27930	**	27080	05	19500	00	19920	95	0027	
1	43.04	6 83012372	03.73	START SEVEN LK PKY OLP RT 987E	25110	07	25310	04	19000	01	19690	98	0905	
1	43.37	6 83012405	00.33	START RT 987C PIP OLAP	6260	**	6170	06	5900	03	4760	00	0028	
1	43.57	987C83021012	00.20	END SEVEN LK PKY OLAP RT 987E	19430	**	18870	05	15520	99	14560	95	0072	
1	45.77	987C83021013	02.20	RT 9W END 987C PIP START RT 202 OLAPS	29090	07	20480	04	15460	01	15520	98	0029	
1	46.33	987C83021032	00.56	ROCKLAND CO LINE	17910	**	17640	06	17400	05	17700	04	0067	
Route US6 County 087 ROCKLAND Region 08														
2	00.25	6 83012436	00.25	WESTCHESTER CO LINE	18040	**	17640	06	17400	05	19150	04	0009	
Route US6 County 119 WESTCHESTER Region 08														
3	00.24	6 85021002	00.24	RT 9D	17910	**	17640	06	17400	05	19150	04	0501	
3	03.41	6 87031002	03.17	START RT 9 OLAP	13610	**	13400	06	12710	03	10920	00	0031	
3	03.53	6 87031038	00.12	PEEKSKILL N CITY LN BMP	9810	**	9510	05	10730	04	23440	00	0099	
3	04.14	6 87031039	00.61	END RT 9 OLAP - START RT 35 OLAP	39420	**	33360	99	29740	96	30160	95	0032	
3	04.99	6 87032007	00.85	END RTS 35 & 202 OLAPS	8360	**	8230	06	8660	04	8860	03	0033	
3	06.41	6 87032015	01.42	PEEKSKILL E CITY LN	13980	**	13770	06	14540	03	14300	00	0034	
3	06.67	6 87032029	00.26	RT 987H BEAR MOUNTAIN PKWY	20220	**	19910	06	20590	03	19340	00	0035	
3	08.98	6 87033003	02.31	MOHEGAN AVE	17600	**	17330	06	18380	03	16280	00	0123	
3	10.91	6 87033026	01.93	RT 132 SHRUB OAK	17480	**	17210	06	21850	99	21800	96	0036	
3	11.12	6 87033046	00.21	ACC TACONIC STATE PKWY 987G	30490	**	29560	05	32680	02	27600	99	0037	
3	11.50	6 87033048	00.38	LEE BLVD	39540	**	36670	02	34570	99	38180	96	0038	
3	11.98	6 87033052	00.48	HILL BLVD	20130	**	19520	05	17920	02	16900	99	0156	
3	12.96	6 87033056	00.98	RT 6N JEFFERSON VALLEY	21880	**	20590	03	17760	00	16620	96	0157	
3	14.61	6 87033066	01.65	PUTNAM CO LINE	19560	07	20170	04	17970	01	19250	98	0102	
Route US6 County 079 PUTNAM Region 08														
4	00.03	6 87033082	00.03	RT 118	16840	07	20930	04	16020	01	19250	98	0039	
4	02.47	6 84041001	02.44	RT 6N MAHOPAC	16540	07	18210	04	16000	02	15000	01	0040	
4	04.75	6 84041025	02.28	CR 32 LONG POND RD	18030	**	17480	05	16260	02	15760	99	0004	
4	07.76	6 84041047	03.01	RT 52 CARMEL	14940	**	14060	03	12370	00	11810	97	0041	

New York State Department of Transportation

Traffic Volume Report

County Order	End Mile Point	Count LOC Reference Marker	Section Length	Section End Description	LATEST COUNT		-----PREVIOUS COUNTS-----						Count Station Number	
					EST AADT	YR	EST AADT	YR	EST AADT	YR	EST AADT	YR		
Route US6 County 079 PUTNAM Region 08														
4	08.50	6 84041077	00.74	CR 35 CROTON FALLS RD	17240	**	16970	06	18620	03	17480	00	0042	
4	09.99	6 84041085	01.49	RT 312	14760	07	16420	04	14640	01	14620	98	0020	
4	11.33	6 84041100	01.34	CR 36 DREWVILLE RD	8430	**	8300	06	9690	03	8470	00	0047	
4	12.74	6 84041114	01.41	START RTS 22 & 202 OLAPS	10890	07	12380	04	10790	02	11410	01	0043	
4	13.36	6 84041127	00.62	CR 50	17210	**	16940	06	16110	03	13790	00	0197	
4	13.65	6 84041133	00.29	END RT 22 OLAP - ACC RTS 84I & 684I	16980	**	16470	05	14670	02	14920	99	0009	
4	14.60	6 84041136	00.95	RT 121	13590	**	13260	05	11470	02	11060	99	0045	
4	16.90	6 84041146	02.30	CONN STATE LINE	8150	**	7960	05	7190	02	7120	99	0046	
Route NY6N County 119 WESTCHESTER Region 08														
1	00.00		00.00	RT 6 JEFFERSON VALLEY										
1	00.76	6N87011000	00.76	PUTNAM CO LINE	11370	**	11100	05	9760	02	3150	99	0041	
Route NY6N County 079 PUTNAM Region 08														
2	01.94	6N87011007	01.94	CR 30 LAKE SECOR RD	8640	**	8440	05	7790	02	8270	99	0001	
2	04.38	6N84021020	02.44	RT 6 MAHOPAC END 6N	11580	07	13660	04	12720	01	9740	00	0003	
Route NY7 County 007 BROOME Region 09														
1	00.00		00.00	PA STATE LINE										
1	01.26	7 91011000	01.26	RT 7A CORBETTSVILLE	2720	**	2710	06	3020	00	2940	98	0082	
1	02.96	7 91011013	01.70	CR 20 TO KIRKWOOD	5300	07	5340	04	6090	01	5970	98	0002	
1	04.99	7 91011030	02.03	CR 161 POWERS RD	4100	**	4060	06	4340	03	4230	00	0376	
1	07.62	7 91011050	02.63	CR 177 ACC COLESVILLE RD RT 11	9660	07	9830	04	9210	01	10780	98	0364	
1	09.14	7 91011077	01.52	BINGHAMTON E CITY LN	7660	07	7220	06	8550	05	7140	02	0003	
1	10.56	7 91011091	01.42	TOMPKINS ST & CONKLIN AVE	12130	07	12350	04	11330	01	8790	98	0148	
1	11.11	7 91012015	00.55	RT 11 COURT ST	14650	**	14020	02	14330	99	14540	97	0004	
1	11.43	7 91012021	00.32	ROBINSON ST	11740	**	11530	05	11090	02	10690	99	0092	
1	11.57	7 91012024	00.14	RT 363 NORTH SHORE DRIVE	13560	**	13320	05	13030	02	13120	99	0093	
1	11.72	7 91012025	00.15	FREDERICK ST	39280	**	37590	05	31570	99	30560	96	0012	
1	11.97	7 91012026	00.25	ACC RT 81I	47230	**	45200	05	34180	01	33720	97	0011	
1	12.34	7 91012029	00.37	BEVIER ST	17190	**	16810	06	18970	02			0006	
1	12.82	7 91012032	00.48	BINGHAMTON N CITY LN	19430	**	18590	05	17680	99	17170	96	0007	
1	13.92	7 91012036	01.10	CHENANGO ST OVER 1ST TIME	15630	07	17290	05	15260	02	15980	99	0005	
1	14.14	7 91013011	00.22	START 88I OVERLAP	9540	**	9330	06	10090	03	10570	00	0377	
1	15.90	7 91013013	01.76	RT 12A OVER EXIT 2 CHENANGO BR	29420	**	27750	05	25860	02	23050	99	0341	
1	18.16	88I91011258	02.26	RT 369 UNDER EXIT 3	29560	**	26390	03	19410	00	21030	98	0008	
1	21.36	7 91013054	03.20	END 88I OVERLAP EXIT 4	30740	**	28070	03	13500	00	14270	99	0378	
1	21.59	88I91011018	00.23	RT 7B	2150	**	2130	05	2840	00	3350	97	0379	
1	23.29	7 91013088	01.70	CR 221 TUNNEL RD	1690	**	1680	06	1790	02	1560	98	0040	
1	28.56	7 91013103	05.27	START 79 OLAP	1750	**	1740	05	1600	02	1710	99	0009	
1	29.81	7 91013156	01.25	END 79 OLAP	2310	07	2080	04	2270	01	2240	98	0010	
1	30.97	7 91013169	01.16	RT 235 NINEVEH	2380	**	2370	06	2110	03	2140	00	0028	

New York State Department of Transportation

Traffic Volume Report

County Order	End Mile Point	Count LOC Reference Marker	Section Length	Section End Description	LATEST COUNT		-----PREVIOUS COUNTS-----						Count Station Number	
					EST AADT	YR	EST AADT	YR	EST AADT	YR	EST AADT	YR		
			Route NY7	County 007	BROOME	Region 09								
1	31.96	7 91013181	00.99	CHENANGO CO LINE		2550 **	2540	06	2620	03	3140	00	0013	
			Route NY7	County 017	CHENANGO	Region 09								
2	05.31	7 91013190	05.31	RT 41 AFTON		1420 07	1440	04	1710	01	1580	98	0011	
2	11.05	7 92021054	05.74	RT 206 BAINBRIDGE		5050 **	5010	05	2380	00	2370	99	0148	
2	11.97	7 92021112	00.92	CR 38 RD TO GUILFORD		5460 07	5020	04	6080	01	4930	98	0012	
2	15.22	7 92021120	03.25	OTSEGO CO LINE		4450 **	4430	06	3870	03	3670	00	0356	
			Route NY7	County 077	OTSEGO	Region 09								
3	00.14	7 92021151	00.14	RT 8		3890 **	3860	05	4200	02	3910	99	0051	
3	01.06	7 94031002	00.92	OLD RT 8 SIDNEY		4250 **	4210	05	4670	99	5300	96	0334	
3	05.04	7 94031011	03.98	ACC 88I UNADILLA EXIT 10 (991H)		3670 07	3880	04	3590	01	4040	98	0067	
3	06.31	7 94031051	01.27	RT 357 UNADILLA		5120 **	5100	06	4370	03	4300	00	0014	
3	10.93	7 94031064	04.62	CR 4 WELLS BR		1690 **	1670	05	2110	02	2390	99	0022	
3	14.14	7 94031107	03.21	ACC RT 88I		3010 07	3150	04	3020	01	3340	98	0068	
3	15.58	7 94031138	01.44	CR 7 OTEGO		3570 07	3480	04	3120	01	3520	96	0015	
3	19.73	7 94031151	04.15	CR 9		3650 07	3560	04	3430	02	3060	01	0021	
3	20.54	7 94031192	00.81	RT 205 ACC 88I		4380 07	4220	04	3500	01	3760	98	0008	
3	21.25	7 94031202	00.71	CR 8		7830 **	7430	01	7440	97	7490	93	0016	
3	21.51	7 94031211	00.26	START 23 OLAP		7400 **	7080	02	7620	99	7170	96	0017	
3	21.89	7 94031215	00.38	ONEONTA W CITY LN		10380 **	9930	02	10520	99	11490	98	0058	
3	23.41	7 94032001	01.52	MAIN ST		11690 **	11590	06	11840	02	11290	95	0059	
3	23.77	7 94032016	00.36	END 23 OVERLAP (JAMES F LETTIS HGHY)		12640 **	12200	03	10570	00	10320	97	0060	
3	24.86	7 94032019	01.09	ONEONTA E CITY LN		10080 **	9990	06	12870	03	9030	00	0018	
3	26.26	7 94032029	01.40	ACC 88I EMMONS		9640 **	9470	05	9110	02	8150	99	0003	
3	28.82	7 94033015	02.56	OLD RT 28 COLLIERSVILLE		5170 07	5600	01	5890	98	5740	95	0007	
3	29.82	7 94033040	01.00	CR 35		3570 **	3540	05	3730	02	3000	99	0009	
3	34.62	7 94033050	04.80	CR 42		1620 07	1780	04	1730	01	1840	98	0010	
3	38.86	7 94033099	04.24	EAST ST SCHENEVUS		2100 **	2080	05	1780	02	1710	99	0181	
3	43.56	7 94033142	04.70	CR 39 WORCHESTER		1380 **	1380	06	1840	03	1510	00	0020	
3	44.69	7 94033188	01.13	ACC RT 88I RT 992J EXIT 19		3210 **	3190	05	2990	02	3080	99	0076	
3	48.42	7 94033200	03.73	CR 38		1200 **	1190	06	1590	03	1330	00	0011	
3	51.10	7 94033237	02.68	SCHOHARIE CO LINE		940 07	1200	01	1090	95			0004	
			Route NY7	County 095	SCHOHARIE	Region 09								
4	04.00	7 94033262	04.00	OLD RT 10 RICHMONDVILLE		1590 **	1580	06	1970	05	1700	02	0186	
4	04.92	7 95041041	00.92	START 10 OLAP (992K)		3130 **	3100	06	4540	03	3910	00	0034	
4	07.45	7 95041550	02.53	ACC 88I WARNERVILLE (992K)		8270 **	8130	05	6030	99	5590	96	0079	
4	07.75	7 95041076	00.30	CR 1 TO MINERAL SPRINGS 2ND TURN		8980 **	8820	05	7550	96	6850	93	0009	
4	09.42	7 95041079	01.67	START 145 END 10 OLAPS		7440 **	7370	06	7840	03	7520	00	0187	
4	10.20	7 95041095	00.78	CR 7 (LEFT FOR RTE 7)		15350 07	16870	04	16500	01	16250	97	0010	
4	10.86	7 95041103	00.66	ENTRANCE TO WALMART		13390 **	13270	06	13710	03	12750	00	0053	

New York State Department of Transportation

Traffic Volume Report

County Order	End Mile Point	Count LOC Reference Marker	Section Length	Section End Description	LATEST COUNT		-----PREVIOUS COUNTS-----						Count Station Number	
					EST AADT	YR	EST AADT	YR	EST AADT	YR	EST AADT	YR		
Route NY7 County 095 SCHOHARIE Region 09														
4	12.79	7 95041109	01.93	END 145 OLAP	10420	**	10330	06	11320	03	9350	00	0022	
4	15.14	7 95041729	02.35	CR 8 & 52	3390	**	3360	06	4440	03	4360	00	0027	
4	17.59	7 95041153	02.45	START 30A OLAP	3100	**	3090	06	3550	03	3200	00	0023	
4	18.73	7 95041177	01.14	END 30A OLAP	4590	**	4510	06	4260	02	3830	96	0024	
4	20.78	7 95041888	02.05	RT 30	1910	**	1820	04	1960	01	1540	96	0025	
4	21.08	7 95041208	00.30	SCHENECTADY CO LN 1ST TM	1670	**	1660	05	1360	96	1430	93	0026	
Route NY7 County 093 SCHENECTADY Region 01														
5	04.53	7 95041211	04.53	RT 395 QUAKER ST	1670	**	1630	05	1550	02	1420	99	0418	
5	07.88	7 16051046	03.35	RT 20 DUANESBURG	3600	**	3510	05	3320	02	2790	99	0236	
5	08.87	7 16051079	00.99	ACC RT 88I 1ST TIME	5980	**	5840	05	5150	02	4680	99	0036	
5	13.79	7 16051089	04.92	ACC RT 88I 2ND TIME	3760	**	3710	06	3280	04	3030	01	0038	
5	14.71	7 16051138	00.92	RT 337 JCT	15590	**	14800	02	13100	95			0233	
5	16.26	7 16051147	01.55	RT 159	13520	**	13240	05	10910	02	11060	99	0029	
5	16.80	7 16051163	00.54	RT 158	14660	**	14360	05	14220	02	14220	99	0251	
5	17.61	7 16051168	00.81	RT 911H ALTAMONT AVE	17810	**	17620	06	19150	03	19240	00	0253	
5	19.08	7 16051177	01.47	RT 146	13370	**	13230	06	10890	02	13510	99	0254	
5	19.49	7 16051191	00.41	ALBANY CO LINE 1ST TM	13700	**	13560	06	13220	05	12120	99	0257	
Route NY7 County 001 ALBANY Region 01														
6	00.29	7 16051194	00.29	START 890I OLAP	12680	07	12110	98	11280	93			0135	
6	00.47	7 11061002	00.18	SCHENECTADY CO LN 2ND TIME	41860	**	40580	06	41960	01	37200	99	0136	
Route NY7 County 093 SCHENECTADY Region 01														
7	00.74	7 11061004	00.74	ACC HIGHBRIDGE RD	49930	**	41960	01	37200	99	34140	97	0587	
7	01.39	7 16071009	00.65	END 890I OLAP	46800	**	42740	04	41090	01	35160	98	0586	
7	01.70	7 16071016	00.31	SCHENECTADY W CITY LN	49260	**	38220	94					0261	
7	02.06	7 16071017	00.36	ALBANY ST	48650	**	46580	05	37530	00	38930	96	0021	
7	02.23	7 16072004	00.17	ACC RT 5	31010	**	29690	05	24990	01	29480	98	0260	
7	03.43	7 16072006	01.20	RT 914T JCT BALLTOWN RD	30640	**	28720	04	24330	02	23710	01	0022	
7	03.66	7 16073003	00.23	RT 911G JCT ROSENDALE RD	24090	**	23060	05	16580	02	15350	99	0264	
7	07.35	7 16073005	03.69	ALBANY CO LINE 2ND TM	35190	**	34110	04	25770	01	26260	98	0268	
Route NY7 County 001 ALBANY Region 01														
8	00.66	7 16073041	00.66	ALBANY SHAKER RD	34890	**	34170	05	32460	02	34620	98	0275	
8	02.76	7 11081007	02.10	WADE RD	43580	07	30450	02	38780	98	27370	95	0276	
8	03.25	7 11081028	00.49	ACC RDS RT 87I NORTHBOUND-RT 2 JCT	53500	07	43760	04	44110	01	35800	94	0269	
8	03.48	87111082051	00.23	RT 87I NB OLAP STARTS									0029	
8	03.86	87111082054	00.38	RT 87I NB OLAP ENDS	87140	**	84460	06	90020	05	79990	01	0164	
8	04.33	7 11081142	00.47	RT 9 ACCESS RDS	57200	**	54770	05	42700	02	41590	99	0240	
8	07.74	7 11081147	03.41	RT 787I OLAP STARTS	69430	**	67920	06	70680	05	67210	04	0159	
8	07.99	787111014109	00.25	RENSSELAER CO LINE	54220	07	48250	05	43040	97			0160	

New York State Department of Transportation

Traffic Volume Report

County Order	End Mile Point	Count LOC Reference Marker	Section Length	Section End Description	LATEST COUNT		-----PREVIOUS COUNTS-----						Count Station Number	
					EST AADT	YR	EST AADT	YR	EST AADT	YR	EST AADT	YR		
Route NY7 County 083 RENSSELAER Region 01														
9	00.36	78711014110	00.36	END RT 7871 OLAP 8TH ST TROY	59060	**	55540	05	27400	01	43040	97	0078	
9	00.46	7 14091005	00.10	RT 40 OAKLAND AVE	50020	**	48490	04	37340	01	37570	98	0079	
9	00.71	7 14091006	00.25	15TH ST	27500	**	26650	04	29290	01	25900	98	0080	
9	01.61	7 14091008	00.90	TROY E CITY LN	20840	**	20620	06	24730	01	22860	98	0047	
9	02.44	7 14091016	00.83	CR 134 - McChesney Ave	21830	07							0166	
9	04.09	7 14092009	01.65	RT 142 BRUNSWICK CTR	15080	**	14920	06	16510	05	16270	99	0168	
9	05.12	7 14092025	01.03	RT 278 JCT	13900	**	13750	06	14850	01	15610	98	0169	
9	11.28	7 14092036	06.16	CR 115 RESERVOIR LAKE RD	7240	07	11290	04	10760	00	9800	97	0416	
9	13.02	7 14092097	01.74	CR 111 PITTSTOWN	8330	07	7940	04	7740	02	9010	01	0056	
9	21.36	7 14092115	08.34	START RT 22 OLAP	7860	**	7740	06	7200	00	6900	97	0572	
9	21.69	7 14092199	00.33	END RT 22 OLAP	11020	**	10700	05	10250	03	10100	00	0180	
9	24.91	7 14092202	03.22	915G - Bennington Bypass	8250	**	8010	05	8730	04	7690	03	0486	
9	25.81	7 14092234	00.90	VERMONT STATE LINE	4540	**	4400	05					0488	
Route NY7A County 007 BROOME Region 09														
1	00.00		00.00	PA STATE LINE										
1	01.74	7A91011000	01.74	RT 7 END 7A	1890	**	1880	06	2060	03	1800	00	0083	
Route NY7B County 007 BROOME Region 09														
1	00.00		00.00	RT 369 VIL OF PORT CRANE RM 369 9101 1000										
1	03.71	369 91011004	03.71	RT 7 SANITARA SPRING	1070	**	1070	06	1000	03	1130	00	0907	
Route NY8 County 025 DELAWARE Region 09														
1	00.00		00.00	RT 17 DEPOSIT START 10 OLAP										
1	00.59	10 93011000	00.59	OLD RT 10 SPUR 1ST TIME	4250	07	4370	06	4330	05	4440	04	0070 CC	
1	02.14	10 93011760	01.55	END 10 OLAP	2580	07	2430	04	2710	02	2850	01	0071	
1	02.39	8 93011434	00.25	INTERSECTION OF OLD RT 8 & 10	2480	**	2260	01	2070	97	1700	94	0072	
1	03.59	8 93011001	01.20	CR 20	2120	**	2050	05	1960	01	1960	97	0012	
1	15.29	8 93011012	11.70	RT 206 MASONVILLE	1630	**	1580	05	1230	98	1310	95	0028	
1	18.36	8 93011129	03.07	CR 4 THORPE HILL RD	3790	**	3620	04	3410	00	3020	96	0114	
1	19.84	8 93011203	01.48	ACC RT 88I	3330	**	3220	05	3140	01	2920	98	0111	
1	20.96	8 93011218	01.12	RIVER ST SIDNEY	7850	**	7730	06	8220	03	6640	00	0122	
1	21.54	8 93011229	00.58	OTSEGO CO LN 1ST TIME	7950	07	7110	04	6120	01	6330	98	0333	
Route NY8 County 077 OTSEGO Region 09														
2	00.15	8 93011234	00.15	RT 7	7570	**	7450	06	6890	03	6450	00	0071	
2	00.39	8 94021002	00.24	CHENANGO CO LN 1ST TM	6360	**	6260	06	7060	05	6650	02	0050	
Route NY8 County 017 CHENANGO Region 09														
3	01.50	8 94021003	01.50	CR 35	4880	**	4730	05	6290	99	6310	96	0021	
3	08.03	8 92031015	06.53	RT 51 MT UPTON	3370	**	3310	06	3550	03	3330	00	0149	
3	10.54	8 92031081	02.51	CR 33 LEFT	3180	**	2910	01	2900	98	2480	95	0036	
3	16.01	8 92031106	05.47	RT 23 S NEW BERLIN	1930	**	1900	06	1770	03	1660	00	0014	

New York State Department of Transportation

Traffic Volume Report

County Order	End Mile Point	Count LOC Reference Marker	Section Length	Section End Description	LATEST COUNT		-----PREVIOUS COUNTS-----						Count Station Number	
					EST AADT	YR	EST AADT	YR	EST AADT	YR	EST AADT	YR		
			Route NY8	County 017	CHENANGO	Region 09								
3	17.77	8 92031162	01.76	OTSEGO CO LINE 2ND TM		2960 07	2900 04	2150 96	1900 93	0164				
			Route NY8	County 077	OTSEGO	Region 09								
4	00.07	8 92031178	00.07	CHENANGO CO LN 2ND TIME		2500 07	2810 04	2600 01	2500 98	0053				
			Route NY8	County 017	CHENANGO	Region 09								
5	05.91	8 92051000	05.91	START 80 OLAP		2530 07	3320 04	2680 01	2410 98	0184				
5	07.18	8 92051060	01.27	END 80 OLAP FIVE COR		4210 **	4080 05	3800 02	3760 99	0031				
5	14.71	8 92051073	07.53	MADISON CO LINE		1830 07	1800 04	1820 01	1640 98	0032				
			Route NY8	County 053	MADISON	Region 02								
6	05.14	8 92051147	05.14	CR 96 LEONARDSVILLE		3160 **	3140 06	2130 03	1640 98	0235				
6	09.54	8 24061052	04.40	ONEIDA CO LINE		2950 **	2910 05	2940 02	3330 99	0234				
			Route NY8	County 065	ONEIDA	Region 02								
7	00.58	8 24061095	00.58	RT 20 BRIDGEWATER		3600 07	3990 04	4000 01	4430 98	0331				
7	04.48	8 26071006	03.90	CR 1 BABCOCK HILL RD		4550 **	4500 05	4620 02	4480 99	0043				
7	05.54	8 26071045	01.06	CR 7 CASSVILLE SUMMIT RD		3920 **	3850 06	4000 05	4790 02	0440				
7	06.86	8 26071256	01.32	TOWN OF PARIS VILLAGE OF CLAYVILLE		5980 **	5880 06	5180 03	5770 00	0044				
7	08.59	8 26071069	01.73	ONEIDA ST LEFT MAIN ST RT		6110 **	6010 06	5480 03	6090 99	0045				
7	09.17	8 26071087	00.58	HOLMAN CITY RD		6680 **	6460 05	6630 02	6370 99	0333				
7	10.03	8 26071092	00.86	CR 9 SAUQUOIT		8040 **	7780 05	7340 02	7840 00	0019				
7	11.30	8 26071101	01.27	ELM ST CHADWICKS		10930 **	10570 05	10290 02	9170 99	0026				
7	13.64	8 26071114	02.34	KELLOGG RD IS UNDER		13530 **	13310 06	10880 02	10860 99	0046				
7	15.28	8 26071137	01.64	GENESEE ST IS UNDER		23000 07	20160 01	20330 00	20730 99	0191				
7	15.87	8 26075002	00.59	START RTS 5 & 12 OLAPS		24390 07	22030 03	19160 00	17250 95	0353				
7	16.63	8 26076004	00.76	FRENCH ROAD (UNDER)		44410 **	41580 03	36520 00	37710 99	0003				
7	17.60	5 26104009	00.97	BURRSTONE RD IS OVER		30050 07	32110 99	29570 96		0004				
7	18.91	5 26104019	01.31	COURT ST CROSSES AT GRADE		36210 07	35830 06	39840 05	36140 04	0120 CC				
7	19.16	5 26104032	00.25	RT 5A & 5S ARE UNDER START RT 790I OLAP		33510 **	32410 05	29910 04	30250 00	0056				
7	19.62	5 26104034	00.46	RT 5S RAMPS		26350 07	26710 05	25950 03	22490 00	0500				
7	20.03	790I26011005	00.41	RAMPS TO 790I & 49 ON RIGHT		48560 **	46560 05	43990 02	41470 99	0501				
7	20.41	790I26011009	00.38	RT 90I IS UNDER END RT 790I & 5 OLAP 12 OLAP CONT		22620 07	21910 03	21900 00	19770 99	0502				
7	20.68	790I26011012	00.27	SERVICE RD EXIT ON RIGHT		20060 07	17730 02	18160 97	17400 93	0096				
7	21.02	8 26076051	00.34	SERVICE RD EXIT ON RIGHT		18750 **	18130 05	16120 00	17470 95	0097				
7	21.14	8 26076054	00.12	CITY OF UTICA & TOWN OF DEERFIELD		16930 07	17650 04	16120 01	16010 98	0054				
7	22.18	8 26076055	01.04	ACC GLASS FACTORY RD		10390 07	13710 06	14500 05	13660 04	0098 CC				
7	22.64	12 26043406	00.46	RAMP FROM TRENTON AVE		12020 07	14290 04	11120 00	11340 99	0481				
7	25.15	12 26043410	02.51	END 12 OLAP		15100 07	14990 04	13740 00	13760 99	0052				
7	27.29	8 26073240	02.14	CR 92 WALKER RD		3770 **	3760 06	3530 03	3880 00	0086				
7	31.90	8 26073263	04.61	START 28 OLAP		3170 **	3160 05	3600 02	3230 99	0011				
7	32.66	8 26073104	00.76	HERKIMER CO LN (MIDDLE OF BRIDGE)		4220 **	4210 06	4800 03	5050 00	0365				

New York State Department of Transportation

Traffic Volume Report

County Order	End Mile Point	Count LOC Reference Marker	Section Length	Section End Description	LATEST COUNT		-----PREVIOUS COUNTS-----						Count Station Number
					EST AADT	YR	EST AADT	YR	EST AADT	YR	EST AADT	YR	
Route NY8 County 043 HERKIMER Region 02													
8	00.74	8 23081001	00.74	END 28 OLAP POLAND	5610	**	5590	06	5760	03	4940	00	0017
8	02.42	8 23081008	01.68	CR 77 COLDBROOK	3190	**	3160	02	3130	99	2660	96	0078
8	14.43	8 23081025	12.01	RT 365 WILMURT	1130	**	1120	06	1050	02	1110	99	0062
8	21.28	8 23081147	06.85	HAMILTON CO LINE	910	**	900	05	620	02	960	99	0009
Route NY8 County 041 HAMILTON Region 02													
9	15.55	8 23081216	15.55	RT 10	790	07	870	04	1090	00	770	97	0050
9	26.42	8 22091156	10.87	SPECULATOR W LN	1920	07	1660	05	2090	02	2690	99	0057
9	27.80	8 22091264	01.38	START 30 OLAP	3320	**	3320	06	2890	03	4050	96	0049
9	30.89	8 22091278	03.09	SPECULATOR E LN	2380	07	2330	06	2060	05	2210	02	0058 CC
9	37.50	8 22091309	06.61	END 30 OLAP	1500	**	1490	04	1790	01	1390	97	0048
9	43.42	8 22091376	05.92	WARREN CO LINE	750	**	750	06	740	04	680	01	0001
Route NY8 County 113 WARREN Region 01													
10	13.64	8 22091435	13.64	CR 29 SODOM	740	**	730	04	550	98	1280	97	0010
10	17.49	8 17101137	03.85	RT 28 JCT WEVERTOWN	1430	**	1400	03	1790	00	1890	97	0439
10	23.18	8 17101175	05.69	START RT 9 OLAP	1530	**	1500	04	1780	01	1440	98	0522
10	27.00	8 17101233	03.82	END RT 9 OLAP	1750	**	1730	05	2160	03	2540	00	0523
10	28.48	8 17101271	01.48	ACC RT 871 @ EXIT 25	3780	**	3730	05	4710	03	6090	00	0450
10	38.06	8 17101286	09.58	TOWN OF HORICON AND TOWN OF HAGUE	1350	07	1110	03	600	00	660	97	0033
10	46.79	8 17101381	08.73	RT 9N JCT HAGUE END RT 8	1100	**	1080	06	550	03	640	00	0595
Route US9 County 061 NEW YORK Region 11													
1	00.00		00.00	NJ LINE G WASHINGTON BR RT 1 & 95I OLAP									
1	00.84	95IX4M12000	00.84	END 95I & 1 OLAP ACC BROADWAY 178TH ST	298420	**	297340	06	296900	05	298700	04	0001
1	02.16		01.32	DYCKMAN ST	23050	**	22570	05	24140	02	22090	01	0005
1	03.20		01.04	BRONX CO LN	33770	**	33420	06	31470	05	36460	04	0006
Route US9 County 005 BRONX Region 11													
2	00.80		00.80	VAN CORTLAND SOUTH	13420	**	13140	05	11500	02	15200	98	0010
2	01.78		00.98	START 9A OLAP H.H. PKY	17910	07	19020	04	17430	01	18810	99	0011
2	02.58		00.80	WESTCHESTER CO LN	16050	07	14680	06	15400	05	17140	04	0012 CC
Route US9 County 119 WESTCHESTER Region 08													
3	00.64	9 87031000	00.64	MC CLEAN AVE	13720	**	13310	05	11900	99	14750	98	0048
3	02.07	9 87031007	01.43	END 9A OLAP	19410	**	18820	05	14880	99	12950	96	0142
3	04.89	9 87031021	02.82	YONKERS N CITY LN	12030	**	11660	05	9190	02	9300	99	0049
3	06.08	9 87031048	01.19	FARRAGUT PKY	7810	**	7350	03	6120	00	6610	96	0091
3	07.87	9 87032012	01.79	ASHFORD AVE DOBBS FRRY	10110	**	9950	06	11860	03	9660	00	0097
3	11.29	9 87032030	03.42	RT 119 TARRYTOWN	19250	**	18670	05	17060	02	15830	99	0050
3	11.92	9 87032064	00.63	BENEDICT AVE	23460	**	23100	06	24480	03	25540	00	0051
3	12.90	9 87032070	00.98	RT 448	17530	**	17260	06	18250	03	16470	00	0052
3	14.60	9 87032080	01.70	RT 117 N TARRYTOWN	16510	**	14880	00	17810	96			0150

New York State Department of Transportation

Traffic Volume Report

County Order	End Mile Point	Count LOC Reference Marker	Section Length	Section End Description	LATEST COUNT		-----PREVIOUS COUNTS-----						Count Station Number
					EST AADT	YR	EST AADT	YR	EST AADT	YR	EST AADT	YR	
Route US9 County 119 WESTCHESTER Region 08													
3	18.33	9 87032098	03.73	RT 133 OSSINING	15550	**	15310	06	19410	03	15570	00	0095
3	19.98	9 87032135	01.65	START 9A OLAP	16790	**	16530	06	19230	03	16880	00	0053
3	20.63	9 87032151	00.65	END RT 9A OLAP CROTON POINT	55560	**	49890	02	48330	01	47110	00	0027
3	24.10	9 87032159	03.47	ACC 9A MONTROSE	50070	07	49580	06	53850	05	50460	04	0021 CC
3	27.13	9 87032194	03.03	RT 9A WELCHER AVE	36900	**	35300	05	34150	02	29860	99	0042
3	28.58	9 87033002	01.45	RT 35 START 6 202 OLAPS	36660	**	31030	99	31080	96			0056
3	29.19	9 87033014	00.61	RT 987H BEAR MT PKWY PEEKSKILL N LN	39420	**	33360	99	29740	96	30160	95	0032
3	29.31	6 87032000	00.12	END 6 202 OLAPS	9810	**	9510	05	10730	04	23440	00	0099
3	31.16	9 87034002	01.85	MANITOU RD	17520	07	16470	04	15030	01	12840	98	0057
3	31.50	9 87034020	00.34	PUTNAM CO LINE	17050	**	16790	06	15950	02	14200	99	0058
Route US9 County 079 PUTNAM Region 08													
4	01.68	9 87034023	01.68	RT 403	16310	07	16500	03	14930	00	15560	97	0059
4	04.01	9 84041017	02.33	CR 11 TRAVIS COR RD	13040	**	12660	05	11860	02	10900	00	0060
4	08.16	9 84041041	04.15	RT 301 MC KEELS COR	12580	**	11880	03	10590	00	10730	97	0061
4	10.08	9 84041082	01.92	CR 10 N HIGHLANDS RD	14850	**	14420	05	12060	99	12520	98	0028
4	12.32	9 84041101	02.24	DUTCHESS CO LINE	17900	**	17390	05	15740	02	15370	99	0014
Route US9 County 027 DUTCHESS Region 08													
5	02.36	9 84041123	02.36	VAN WYCK LAKE RD	17060	**	16800	06	18600	05	16840	02	0071
5	02.56	9 82051024	00.20	ACC RT 84I	23390	**	21690	02	19390	99	21670	96	0003
5	03.48	9 82051026	00.92	RT 52 FISHKILL	42210	**	39140	02	31680	99	31110	95	0064
5	06.60	9 82051036	03.12	CR 28 OLD HOPEWELL RD	33550	**	31120	02	31180	99	33000	95	0065
5	07.27	9 82051067	00.67	CR 93 MYERS CORS RD	42400	**	39330	02	35920	99	31860	96	0047
5	07.91	9 82051073	00.64	CR 104 NEW HACKNSCK RD	44110	**	40910	02	42410	99	42470	96	0043
5	09.30	9 82051080	01.39	RT 9D	41040	**	38070	02	35870	99	36430	96	0066
5	12.25	9 82051094	02.95	RT 113 SPACKENKILL RD	47170	**	43750	02	43300	99	38740	96	0067
5	13.39	9 82051124	01.14	BEECHWOOD AVE	54380	**	49010	00	48090	97	47670	94	0019
5	14.44	9 82051135	01.05	ACADEMY ST	51090	**	46050	00	44460	97	40810	93	0069
5	15.59	9 82052005	01.15	RTS 44&55	44290	**	39770	02	40150	99	33840	96	0070
5	16.50	9 82052017	00.91	POUGHKEEPSIE N CTY L DELAFLD	32630	**	29300	02	30380	99	31210	96	0016
5	16.96	9 82052025	00.46	RT 9G	34460	**	31960	02	33110	99	22610	96	0020
5	19.74	9 82053005	02.78	CR 40A ST ANDREWS RD	34720	**	34180	06	22460	03	22280	00	0046
5	21.95	9 82053033	02.21	CR 41 E MARKET ST	21860	**	21530	06	21870	03	19360	00	0038
5	25.90	9 82053055	03.95	CR 37 N CROSS RD	13940	**	13740	06	11030	01	12970	98	0012
5	31.96	9 82053094	06.06	RT 308 RHINEBECK	10170	**	9470	02	9430	99	9100	96	0037
5	34.31	9 82053155	02.35	RT 9G	12220	**	11870	05	11890	02	10760	99	0077
5	37.26	9 82053178	02.95	RT 199 RED HOOK	13230	**	12450	03	11000	02	11030	99	0075
5	42.09	9 82053208	04.83	COLUMBIA CO LN	8250	**	8000	05	8440	02	7520	99	0812
Route US9 County 021 COLUMBIA Region 08													
6	09.90	9 82053256	09.90	RT 9H & 82 START 23 OLAP	3910	**	3800	05	3140	02	3310	99	0184

New York State Department of Transportation

Traffic Volume Report

County Order	End Mile Point	Count LOC Reference Marker	Section Length	Section End Description	LATEST COUNT		-----PREVIOUS COUNTS-----						Count Station Number
					EST AADT	YR	EST AADT	YR	EST AADT	YR	EST AADT	YR	
Route US9 County 021 COLUMBIA					Region 08								
6	12.58	9 81061100	02.68	END 23 OLAP BUCKLY COR	5530	**	5360	05	4900	02	7920	99	0078
6	15.53	9 81061127	02.95	RT 9G START 23B OLAP	8470	**	8270	05	7550	02	8260	99	0079
6	16.04	9 81062006	00.51	END 23B OLAP	11280	**	11010	05	9750	02	10310	99	0081
6	17.35	9 81062011	01.31	LIVINGSTON PKY	15880	**	15500	05	16020	02	13500	99	0082
6	18.93	9 81063012	01.58	CR 57 STOTTVILLE	9870	**	9630	05	9090	02	8580	99	0083
6	22.16	9 81063028	03.23	RT 9J	6400	**	6250	05	5940	02	6000	99	0084
6	26.00	9 81063060	03.84	CR 87 SUNNYSIDE	3950	07	4550	04	4210	01	6170	98	0085
6	28.93	9 81063099	02.93	RT 9H VALATIE	7880	**	7680	05	6430	01	5460	98	0086
6	29.61	9 81063128	00.68	RT 203 CONN VALATIE	6920	**	6840	05	6050	01	7100	98	0087
6	30.72	9 81063135	01.11	RT 9H	9860	**	9750	05	9230	02	8940	99	0161
6	34.12	9 81063146	03.40	RENSELAER CO LN	13670	**	13270	05	14100	00	9930	95	0162
Route US9 County 083 RENSSELAER					Region 01								
7	01.19	9 81063180	01.19	JCT RT 90I	15320	**	14250	02	12900	99	15230	96	0109
7	05.54	9 14071012	04.35	START RT 20 OLAP	7530	07	8360	05	7510	00	7280	99	0413
7	05.91	9 14071056	00.37	JCT RT 150	17770	**	17250	05	16580	02	17430	99	0106
7	06.42	9 14071060	00.51	ACC RT 90I	20090	07	19450	03	21530	00	20870	97	0412
7	07.77	9 14071065	01.35	RT 912F MILLER RD	13300	**	12380	00	12820	97	12740	94	0057
7	08.75	9 14071078	00.98	CR 58 HAYES RD	14400	**	14250	06	15460	04	13540	01	0022
7	09.60	9 14071088	00.85	RT 4 E GREENBUSH	17050	**	16870	06	16180	01	17040	98	0077
7	11.55	9 14071097	01.95	CR 59 HAMPTON MANOR	21580	**	18800	93					0101
7	12.32	9 14071116	00.77	RENSELAER S CITY LN	20080	**	18340	98	19180	94			0097
7	12.39	9 14071123	00.07	ROUTE 9J JUNCTION	19470	**	18130	00					0038
7	12.97	9 14072002	00.58	BROADWAY JCT	26690	**	24610	99	25840	93			0061
7	13.22	9 14072007	00.25	END RT 20 EB OLAP	24780	**	24520	06	22360	97			0063
7	13.65	9 14072009	00.43	ALBANY CO LN	34980	07	35800	02	32420	98	34220	97	0064
Route US9 County 001 ALBANY					Region 01								
8	00.06	9 14072012	00.06	END RT 20 OLAP	34980	07	35800	02	32420	98	34220	97	0138
8	00.38	9 11081002	00.32	ACC RT 787I NBOUND	18190	**	14880	97					0006
8	01.19	9 11081004	00.81	BROADWAY	23510	**	21160	02					0075
8	01.26		00.07	RT 32	10310	**	9250	00	8240	97			0076
8	01.89	9 11081013	00.63	RT 9W	7190	**	7070	06	7060	04	7150	01	0077
8	02.00	9 11081019	00.11	HENRY JOHNSON BLVD	9250	**	9150	06	8670	04	8840	01	0087
8	02.62	9 11081020	00.62	CONN TO 90I (NB & SB)	26480	**	25350	05	19870	02	18820	99	0101
8	03.37	9 11081026	00.75	RT 377 OVER	4250	**	4200	06	4160	05	3740	02	0141
8	04.88	9 11081033	01.51	CRUMITIE RD	16300	**	15800	04	14820	01	15620	98	0142
8	05.42	9 11082011	00.54	RT 378	17200	**	16840	05	16400	02	17390	99	0086
8	06.68	9 11082017	01.26	MAXWELL RD	18810	07	20240	04	18350	01	19380	98	0199
8	07.73	9 11082029	01.05	RT 155	20830	07	21430	06	22490	05	23050	04	0137 CC
8	08.52	9 11082040	00.79	RT 2 OVER LATHAM	22180	**	21950	06	28730	04	23330	01	0554

New York State Department of Transportation

Traffic Volume Report

County Order	End Mile Point	Count LOC Reference Marker	Section Length	Section End Description	LATEST COUNT		-----PREVIOUS COUNTS-----						Count Station Number
					EST AADT	YR	EST AADT	YR	EST AADT	YR	EST AADT	YR	
Route US9 County 001 ALBANY					Region 01								
8	09.24	9 11082047	00.72	ACC RT 7 EAST BOUND	27400	**	26030	02	24580	99	23930	96	0195
8	09.55	9 11082055	00.31	JCT RT 9R ACC 7W & 87I	30160	07	37210	05	31830	02	32940	99	0193
8	11.11	9 11082058	01.56	JCT RT 9R NORTH	19600	**	18620	02	25890	99	16450	93	0192
8	13.95	9 11082074	02.84	SARATOGA CO LN	18980	**	18590	05	19710	01	19180	99	0604
Route US9 County 091 SARATOGA					Region 01								
9	01.06	9 11082101	01.06	RT 236 JCT	19600	**	19190	05	16550	02	19580	99	0298
9	01.26	9 15091011	00.20	GROOMS RD-GUIDEBOARD RD	15060	07	15240	04	13860	01	12740	98	0285
9	02.34	9 15091013	01.08	SITTERLY RD	26050	**	25250	04	22090	01	17340	97	0055
9	03.50	9 15091023	01.16	RT 146 JCT CLIFTON PK	18310	**	17220	01	18400	98	16880	94	0054
9	06.62	9 15091035	03.12	RT 911T JCT USHERS RD	12870	07	14830	03	13270	00	12770	97	0305
9	09.15	9 15091067	02.53	RT 911U JCT GEORGE ST	7210	07	8150	05	8060	02	10080	99	0307
9	09.84	9 15091092	00.69	START RT 67 OLAP	10670	**	10450	05	8970	02	10400	99	0308
9	11.42	9 15091099	01.58	END RT 67 OLAP MALTA	11710	07	13050	06	12160	05	12220	04	0032 CC
9	12.90	9 15091115	01.48	RT 9P SOUTH JCT	11970	07	10990	03	9500	00	8080	97	0372
9	15.02	9 15091130	02.12	ACC RT 87I EXIT 13	17220	**	17120	06	13050	05	9370	02	0007
9	15.53	9 15091151	00.51	SARATOGA S CITY LN	18570	**	18370	06	21310	04	14670	01	0423
9	17.41	9 15091156	01.88	CRESCENT AVE	20280	**	19860	05	14440	01	16300	98	0050
9	18.59	9 15091175	01.18	START RT 50 OLAP	19180	**	18780	05	16360	02	11140	99	0349
9	18.89	9 15092007	00.30	RT 9P NORTH JCT	16600	**	16260	05	14040	02	13200	99	0348
9	18.92		00.03	START RT 29 OLAP	13080	**	12430	02	13900	99	12830	96	0017
9	19.14	9 15092010	00.22	RT 9N JCT END RT 29 OLAP	12760	07	14710	05	15250	00	13500	97	0346
9	20.12	9 15092012	00.98	END RT 50 OLAP	18370	07	19790	04	17810	01	14060	98	0344
9	22.31	9 15092023	02.19	CR 34	12440	**	12040	05	11290	02	11340	01	0014
9	26.36	9 15093017	04.05	ACC RT 87I BALLARD RD	6610	**	6500	06	5820	05	7540	03	0037
9	31.17	9 15093059	04.81	ACC RT 87I UNDER EXIT 17	6290	**	6190	06	6440	04	4970	01	0581
9	32.61	9 15093107	01.44	RT 197 JCT	20070	**	19650	05	17990	04	20300	03	0366
9	35.85	9 15093122	03.24	START 32 OLAP	14440	07	12160	05	12170	02	12260	99	0369
9	36.53	9 15093154	00.68	CR 28	21160	**	20720	05	18440	01	19530	98	0370
9	37.05	9 15093161	00.52	WARREN CO LN	20270	**	19850	05	20600	02	26390	99	0371
Route US9 County 113 WARREN					Region 01								
10	00.30	9 15093166	00.30	RT 9L JCT END RT 32 OLAP	22080	**	21400	04	13880	00	24290	99	0050
10	02.39	9 17101001	02.09	JCT RT 254	14950	**	14640	05	13870	02	15890	99	0456
10	05.44	9 17102005	03.05	ST RT 149 OLAP CONN TO RT 87I NB	17680	**	16790	02	13910	01	17210	99	0013
10	05.94	9 17102035	00.50	END RT 149 OLAP	12770	**	12640	06	14590	05	12720	02	0433
10	08.55	9 17102040	02.61	START RT 9N OLAP	8530	**	8390	06	8100	02	12470	99	0590
10	08.88	9 17102066	00.33	JCT RT 9L	12050	**	11130	02	19380	99	15190	95	0465
10	10.43	9 17102069	01.55	END RT 9N OLAP LAKE GEORGE	10070	07	9670	04	8580	02	6680	01	0467
10	10.66	9 17102085	00.23	ACC RT 87I & REF RT 912Q	4830	**	4600	04	8930	98	5940	95	0018
10	14.96	9 17102087	04.30	ACC RT 87I CR 10	3060	**	3040	06	3720	03	4600	00	0446

New York State Department of Transportation

Traffic Volume Report

County Order	End Mile Point	Count LOC Reference Marker	Section Length	Section End Description	LATEST COUNT		-----PREVIOUS COUNTS-----						Count Station Number	
					EST AADT	YR	EST AADT	YR	EST AADT	YR	EST AADT	YR		
Route US9 County 113 WARREN Region 01														
10	15.74	9 17102130	00.78	JCT RT 418 WARRENSBURG	13800	07	13360	02	10970	97	11280	93	0006	
10	16.19	9 17102138	00.45	CR 9	11410	**	11340	06	12540	03	12070	00	0007	
10	19.16	9 17102143	02.97	JCT RT 28	4700	07	5740	04	6100	00	5320	97	0518	
10	27.78	9 17102174	08.62	START RT 8 OLAP	2540	**	2480	05	1180	03	1940	00	0519	
10	31.60	9 17102261	03.82	END RT 8 OLAP	1750	**	1730	05	2160	03	2540	00	0523	
10	36.33	9 17102299	04.73	ACC RT 87I EXIT 26S	870	**	870	06	790	03	750	00	0440	
10	37.16	9 17102344	00.83	ACC RTE 87I EXIT 26N	3230	07	3110	03	3610	00	2840	97	0017	
10	40.43	9 17102352	03.27	ESSEX CO LINE	1430	07	2380	04	2000	01	1540	98	0471	
Route US9 County 031 ESSEX Region 01														
11	00.60	9 17102387	00.60	ACC RT 87I EXIT 27 SCHROON LAKE	1280	**	1260	06	1410	04	1360	02	0004	
11	07.54	9 12111006	06.94	RT 74 JCT	2960	**	2920	06	2980	04	3630	01	0443	
11	13.77	9 12111076	06.23	RT 910K BLUE RIDGE RD	680	**	650	03	740	00	790	97	0531	
11	16.24	9 12111137	02.47	CR 4	580	**	570	05	700	02	720	99	0453	
11	23.44	9 12111162	07.20	ACC 87I EXIT 30 UNDERWOOD	280	**	280	06	260	03	260	00	0001	
11	25.58	9 12111235	02.14	RT 73 JCT	3230	**	3210	06	2920	05	2570	01	0446	
11	35.54	9 12111256	09.96	START RT 9N OLAP	430	**	420	06	470	04	360	98	0567	
11	36.00	9 12111357	00.46	END RT 9N OLAP	5750	**	5610	03	3080	01	3430	98	0456	
11	40.46	9 12111362	04.46	CR 10 LEWIS	2640	**	2600	06	2600	04	3090	03	0539	
11	53.33	9 12111407	12.87	START RT 22 OLAP	850	**	820	04	1070	01	780	00	0540	
11	57.83	9 12111536	04.50	CLINTON CO LN 1ST TM	1770	**	1750	06	1300	04	1850	01	0458	
Route US9 County 019 CLINTON Region 07														
12	00.07	9 12111580	00.07	RT 9N END 22 OLAP	2060	**	2020	05	2460	99	2250	97	0028	
12	01.51	9 71121001	01.44	ESSEX CL AUSABLE RIVER UNDER	2610	**	2590	06	2760	03	3080	98	0029	
Route US9 County 031 ESSEX Region 01														
13	00.18	9 71121015	00.18	RT 373 AUSABLE CHASM	2500	07	1960	04	2260	01	3080	98	0005	
13	01.16	9 12131002	00.98	CLINTON CO LINE 2ND TM	2510	**	2380	98	2060	97	2480	94	0006	
Route US9 County 019 CLINTON Region 07														
14	02.77	9 12131011	02.77	RT 442 BEAR SWAMP RD	2460	07	2460	04	2630	01	2520	99	0025	
14	06.47	9 71141028	03.70	S JUNCTION RD	3130	07	3410	03	2970	00	2730	98	0045	
14	09.64	9 71141065	03.17	PLATTSBURGH S CITY LINE	3630	07	3720	06	3770	05	3790	04	0221 CC	
14	10.67	9 71141096	01.03	S PERU ST	9430	**	9210	02	8420	99	7700	97	0037	
14	11.34	9 71142011	00.67	BROAD ST	9070	**	9030	06	8170	03	9110	00	0047	
14	11.46	9 71142017	00.12	BRIDGE ST	6150	**	6090	05	5800	99	9410	98	0009	
14	11.58	9 71142019	00.12	BRIDGE ST & CITY HL PL	7010	**	6950	05	8900	02	8010	99	0032	
14	11.71		00.13	JCT 3 & MILLER ST	6710	07	9120	04	16810	00	16830	98	0048	
14	12.23		00.52	MILLER & MARGARET STS	6090	**	6000	04	6560	01	5400	00	0061	
14	12.40	9 71142027	00.17	BOYNTON AVE	5560	**	5510	05	5340	04	5810	02	0038	
14	13.13	9 71142028	00.73	PLATTSBURGH N CITY LN	11110	**	11060	06	10490	03	9820	00	0088	

New York State Department of Transportation

Traffic Volume Report

County Order	End Mile Point	Count LOC Reference Marker	Section Length	Section End Description	LATEST COUNT		-----PREVIOUS COUNTS-----						Count Station Number	
					EST AADT	YR	EST AADT	YR	EST AADT	YR	EST AADT	YR		
Route US9 County 019 CLINTON Region 07														
14	13.77	9 71142035	00.64	RT 314	8800	**	8670	04	9120	01	10310	99	0015	
14	14.30	9 71143006	00.53	SHOPPING PLAZA 2ND ENT	4280	**	4240	05	5720	02	5450	99	0089	
14	17.98	9 71143012	03.68	RT 456	3360	**	3660	04	3200	02	3150	01	0087	
14	25.41	9 71143049	07.43	OLD RT 348 CHAZY	3370	**	3340	06	3340	03	2470	00	0090	
14	26.01	9 71143124	00.60	RT 191 ACC 87I	4490	07	4180	04	3490	99	4110	98	0092	
14	28.69	9 71143130	02.68	RT 9B	3830	**	3760	05	3800	04	4050	02	0093	
14	31.89	9 71143155	03.20	RT 11	2070	**	2050	06	1510	03	2150	00	0094	
14	32.46	9 71143188	00.57	ELM ST CHAMPLAIN	2640	**	2620	06	2710	03	2290	00	0095	
14	33.11	9 71143193	00.65	SERVICE RD TO 87I SB	2320	07	2870	04	2920	01	1530	99	0059	
14	33.62	9 71143200	00.51	END RT 9 STATE SPUR 971B	3150	**	3060	04	2000	97	2590	93	0096	
Route NY9A County 061 NEW YORK Region 11														
1	00.00		00.00	RT 478I START RT 9A										
1	02.43		02.43	10TH AVE	65600	07	58030	06	64780	05	62930	04	0076 CC	
1	05.29	9AX4M11064	02.86	72ND ST EXIT 9 START 907V OLAP HENRY HUDSON PKWY	76390	**	71990	03	71250	01	94750	99	0007	
1	05.64	907VX4M11070	00.35	79TH ST EXIT	113320	07	125160	04	123190	03	108350	02	0008	
1	06.58	907VX4M11073	00.94	95TH ST EXIT	119960	07	125620	04	114360	01	118520	99	0009	
1	07.76	907VX4M11083	01.18	125TH ST EXIT	133170	**	129210	05	126590	02	122390	99	0010	
1	09.51	907VX4M11095	01.75	158TH ST EXIT 13	138810	**	132710	04	125230	02	130890	01	0911	
1	10.21	907VX4M11113	00.70	RT 95I GEORGE WASHINGTON BRIDGE EXIT 14	135250	**	131230	05	89560	02	92180	99	0011	
1	12.07	907VX4M11120	01.86	DYCKMAN ST	79860	07	83480	04	82960	02	79760	01	0012	
1	13.04	907VX4M11139	00.97	BRONX COUNTY LINE	67460	**	66440	06	68800	05	69600	04	0013	
Route NY9A County 005 BRONX Region 11														
2	01.89	907VX1M22000	01.89	RIVERDALE AVE	68330	**	63470	02	70210	99	51470	94	0014	
2	02.30	907VX1M21018	00.41	END 907V H.H. PKY OLAP START RT 9 OLAP	65350	07	77920	04	75910	01	51760	98	0016	
2	03.10		00.80	WESTCHESTER CO LN	16050	07	14680	06	15400	05	17140	04	0012 CC	
Route NY9A County 119 WESTCHESTER Region 08														
3	00.64	9 87031000	00.64	MC CLEAN AVE	13720	**	13310	05	11900	99	14750	98	0048	
3	02.07	9 87031007	01.43	END RT 9 OLAP	19410	**	18820	05	14880	99	12950	96	0142	
3	03.89	9A87031001	01.82	983B & OLD NEPPERAN AVE	13160	**	13000	06	13770	03	9690	96	0617	
3	04.05	9A87031019	00.16	ACC SAWMILL RIVER PKWY/TUCHAHOE RD	22930	**	22570	06	21130	00	18340	96	0618	
3	05.85	9A87031020	01.80	YONKERS NORTH CITY LINE	10380	**	10130	05	9490	02	13500	99	0619	
3	08.03	9A87031038	02.18	ACC RT 87I ARDSLEY	8540	**	8340	05	7770	02	7310	99	0620	
3	09.44	9A87032022	01.41	RT 100B WOODLANDS	13290	**	13130	06	13410	03	14400	00	0621	
3	11.99	9A87032037	02.55	RT 119 ELMSFORD	6830	07	7620	04	7220	01	6760	98	0622	
3	12.27	9A87032061	00.28	ACC RT 287I ELMSFORD	16410	**	16210	06	24930	03	17080	00	0014	
3	13.40	9A87032064	01.13	ACC RT 100C	20470	**	20220	06	21090	02	21090	96	0623	
3	14.80	9A87032076	01.40	ACC SMRP NB	18680	**	18460	06	22330	03	19150	00	0125	
3	15.88	9A87032090	01.08	RT 141	20870	**	20380	05	18170	02	18770	99	0015	

New York State Department of Transportation

Traffic Volume Report

County Order	End Mile Point	Count LOC Reference Marker	Section Length	Section End Description	LATEST COUNT		-----PREVIOUS COUNTS-----						Count Station Number
					EST AADT	YR	EST AADT	YR	EST AADT	YR	EST AADT	YR	
Route NY9A County 119 WESTCHESTER Region 08													
3	16.08		00.20	START RT 100 OLAP	29990	**	29280	05	18310	02	16920	99	0070
3	17.21	9A87032102	01.13	ACC RT 117	35550	**	34470	05	32580	02	31690	99	0090
3	18.07	9A87032114	00.86	TN MT PLEASANT/VL BRIARCLF MNR	37850	**	36700	05	30950	02	31280	99	0158
3	19.19	9A87032123	01.12	END RT 100 OLAP SAWMILL RD	45710	**	42390	02	40710	99	44390	96	0385
3	20.71	9A87032134	01.52	ACC RT 133 OSSINING	40030	**	37130	02	33830	99	30880	96	0088
3	22.06	9A87032149	01.35	RT 134	35710	07	39870	03	31580	00	28430	96	0624
3	23.57	9A87032162	01.51	START RT 9 OLAP	40470	**	38660	04	30960	00	32530	97	0626
3	24.22	9A87032177	00.65	END RT 9 OLAP CROTON POINT	55560	**	49890	02	48330	01	47110	00	0027
3	24.91	9A87032183	00.69	NY 129	8810	**	8300	02	8450	99	8340	96	0024
3	26.15	9A87032190	01.24	OLD POST RD	5800	**	5660	05	5720	99	6930	96	0143
3	27.85	9A87032202	01.70	ACC 9 MONTROSE	5230	**	5110	05	5900	02	4800	99	0149
3	30.95	9A87032219	03.10	PEEKSKILL SOUTH CITY LINE	13260	**	13100	06	11580	03	12220	00	0055
3	31.11	9A87032250	00.16	RT 9 END RT 9A	12460	**	12310	06	12970	03	11570	00	0044
Route NY9B County 019 CLINTON Region 07													
1	00.00		00.00	RT 9									
1	01.73	9B71011000	01.73	CR 22 MASON RD	2460	**	2440	06	2450	03	2770	00	0502
1	05.97	9B71011019	04.24	RT 11 END 9B	2250	**	2190	04	2490	01	2680	99	0505
Route NY9D County 119 WESTCHESTER Region 08													
1	00.00		00.00	RTS 6 202									
1	00.26	9D87011000	00.26	PUTNAM CO LINE	4090	07	4670	04	4060	01	4650	98	0627
Route NY9D County 079 PUTNAM Region 08													
2	04.28	9D87011002	04.28	RT 403 GARRISON	4290	07	4780	04	4100	01	4650	98	0628
2	07.66	9D84021043	03.38	SPUR TO RT 301	7980	07	9270	04	8010	01	10520	98	0629
2	08.38	9D84021077	00.72	RT 301 COLD SPRING	7650	**	7570	05	6710	01	8050	98	0630
2	10.40	9D84021084	02.02	DUTCHESS CO LINE	5020	07	4280	04	4850	01	5280	98	0631
Route NY9D County 027 DUTCHESS Region 08													
3	03.09	9D84021104	03.09	BEACON S CITY LINE	4950	07	5410	04	4870	02	4960	01	0632
3	04.56	9D82031031	01.47	TELLER AVE	6270	07	6510	04	6090	01	6700	98	0306
3	05.69	9D82032015	01.13	MAIN ST	6060	**	5920	05	5780	02	6020	99	0633
3	06.47	9D82032025	00.78	ACC RTS 84I & 52	19020	**	18560	05	17730	02	17930	99	0021
3	11.72	9D82033002	05.25	CR 28 OLD HOPEWELL RD	19860	**	19550	06	19420	03	16990	02	0635
3	13.10	9D82033054	01.38	E MAIN ST	14370	**	13940	05	14450	02	14430	99	0044
3	14.55	9D82033069	01.45	RT 9 END RT 9D	13540	07	15150	04	14500	01	13850	98	0636
Route NY9G County 027 DUTCHESS Region 08													
1	00.00		00.00	RT 9 POUGHKEEPSIE									
1	00.33	9G82011000	00.33	POUGHKEEPSIE NCL CLARK ST	8510	07	10340	04	9040	01	9870	98	0022
1	00.75	9G82011003	00.42	PARKER AVE JCT	9570	07	10600	05	12530	04	11770	01	0017
1	01.63	9G82012004	00.88	POUGHKEEPSIE NCL	6240	07	8790	04	5980	01	6160	98	0637

New York State Department of Transportation

Traffic Volume Report

County Order	End Mile Point	Count LOC Reference Marker	Section Length	Section End Description	LATEST COUNT		-----PREVIOUS COUNTS-----						Count Station Number	
					EST AADT	YR	EST AADT	YR	EST AADT	YR	EST AADT	YR		
Route NY9G County 027 DUTCHESS Region 08														
1	01.97	9G82012012	00.34	PENDALL RD	8550	**	8450	06	7070	98	7460	94	0045	
1	03.05	9G82013004	01.08	COTTAGE RD	11660	**	11520	06	10700	02	9380	98	0039	
1	04.54	9G82013015	01.49	CR 40A ST ANDREWS RD	11740	**	11600	06	12230	03	11020	02	0085	
1	06.89	9G82013029	02.35	CR 41 E MARKET ST	16070	**	15880	06	16990	03	14280	00	0638	
1	09.76	9G82013053	02.87	SOUTH CROSS RD	11280	**	11150	05	9460	02	10560	99	0072	
1	12.12	9G82013082	02.36	CR 14 HOLLOW RD	6890	**	6810	05	6700	02	6650	99	0073	
1	18.04	9G82013105	05.92	RT 308	8080	**	8030	06	7690	03	6470	00	0640	
1	19.45	9G82013165	01.41	RT 9	11180	**	11050	05	9960	02	8500	99	0078	
1	20.75	9G82013179	01.30	START RT 199 OLAP	9890	**	9610	05	7250	02	10300	99	0013	
1	22.70	9G82013193	01.95	END RT 199 OLAP	11220	**	10700	03	9470	00	9180	97	0641	
1	23.71	9G82013212	01.01	KELLEY RD	9420	**	9030	05	10550	02	7320	99	0644	
1	26.81	9G82013222	03.10	CR 78 TIVOLI	7020	**	6860	03	8090	00	5660	97	0642	
1	28.15	9G82013252	01.34	COLUMBIA CO LINE	5320	**	5260	05	4780	03	4150	00	0643	
Route NY9G County 021 COLUMBIA Region 08														
2	04.14	9G82013265	04.14	CR 54 GERMANTOWN	4890	**	4830	05	4110	02	3740	99	0644	
2	11.10	9G81021042	06.96	START RT 23 OLAP	5800	07	5950	04	4630	01	4790	98	0015	
2	11.39	9G81021111	00.29	END RT 23 START RT 23B OLAPS	14120	**	13100	02	13940	99	12340	95	0011	
2	14.25	23B81011000	02.86	COLUMBIA ST	7480	**	7050	02	7230	99	6980	96	0158	
2	14.84	23B81012009	00.59	RT 9 END RT 23B OLAP	3740	07	4660	04	4670	98	5850	95	0645	
Route NY9H County 021 COLUMBIA Region 08														
1	00.00		00.00	RTS 9 & 82 START RT 23 OLAP										
1	03.89	9H81011000	03.89	RT 23B END RT 23 OLAP	5060	**	4910	05	4350	02	4470	99	0219	
1	07.40	9H81011039	03.51	RT 66	5470	**	5300	05	5550	02	4990	99	0646	
1	17.37	9H81011074	09.97	ACC RT 9 VALATIE	7080	**	6590	02	8340	98	6720	94	0648	
1	18.70	9H81011175	01.33	RT 9 END RT 9H	16590	**	16110	05	8320	99	7120	95	0073	
Route NY9J County 021 COLUMBIA Region 08														
1	00.00		00.00	RT 9										
1	05.01	9J81011000	05.01	CR 26A STUYVESANT	1290	**	1270	05	1360	02	1200	99	0649	
1	10.49	9J81011051	05.48	RENSSELAER CO LINE	860	07	990	04	970	01	1040	98	0159	
Route NY9J County 083 RENSSELAER Region 01														
2	00.99	9J81011105	00.99	CR 2 SCHODACK LANDING	1090	**	1030	02	1000	98	880	95	0025	
2	04.72	9J14021010	03.73	RT 150 JCT	3370	**	3330	06	1620	03	1590	00	0018	
2	04.93	9J14021048	00.21	CR 6 SEAMAN AVE	3760	**	3670	06	3440	02	3350	98	0065	
2	08.58	9J14021050	03.65	CR 58 HAYS RD	4600	**	4540	06	4510	05	4260	99	0015	
2	11.86	9J14021089	03.28	RENS CO CTY OF RENS	4570	**	4500	06	4540	05	4500	02	0004	
Route NY9L County 113 WARREN Region 01														
1	00.00		00.00	JCT RT 9 & RT 32										
1	01.17	9 17101003	01.17	GLENS FALLS N CITY LN	12650	**	12440	06	9800	00	9920	97	0457	

New York State Department of Transportation

Traffic Volume Report

County Order	End Mile Point	Count LOC Reference Marker	Section Length	Section End Description	LATEST COUNT		-----PREVIOUS COUNTS-----						Count Station Number	
					EST AADT	YR	EST AADT	YR	EST AADT	YR	EST AADT	YR		
Route NY9L County 113 WARREN Region 01														
1	01.58	9L17011001	00.41	JCT RT 254	4210	**	4140	06	4140	00	4000	97	0022	
1	06.73	9L17011005	05.15	JCT RT 149	5640	**	5510	06	4060	03	3900	00	0459	
1	13.89	9L17011055	07.16	CR 7 BAY RD	1750	**	1670	03	1920	00	1810	97	0516	
1	17.70	9L17011126	03.81	CR 6 & CR 59	1930	**	1910	06	2200	02	2900	99	0023	
1	18.58	9L17011164	00.88	JCT RTS 9 & 9N END RT 9L	2390	**	2330	06	2140	04	2850	01	0466	
Route NY9N County 091 SARATOGA Region 01														
1	00.00		00.00	RT 9 JCT CITY OF SARATOGA SPRINGS										
1	01.03	9N15011000	01.03	WEST AVE CR 11	16440	**	15920	05	13280	99	13800	97	0021	
1	02.43	9N15012003	01.40	SARATOGA W CITY LN	13530	**	13320	06	13450	03	12320	02	0039	
1	03.15	9N15012016	00.72	DANIELS RD	8760	**	8610	06	8970	03	7780	00	0330	
1	05.24	9N15012024	02.09	CR 36 GREENFIELD CTR	7180	07	8180	06	7970	03	7370	00	0342	
1	07.85	9N15012045	02.61	CR 25 N GREENFIELD	6120	07	6950	04	6460	00	5600	97	0362	
1	12.64	9N15012073	04.79	CR 10 CORINTH	5200	07	5300	04	4700	01	4540	98	0364	
1	14.34	9N15012120	01.70	RIVER ST CORINTH	4350	**	4320	06	5460	03	5700	00	0040	
1	18.40	9N15012138	04.06	WARREN CO LN	3900	07	4320	02	4500	97	5650	93	0365	
Route NY9N County 113 WARREN Region 01														
2	11.09	9N15012179	11.09	RT 87I EXIT 21 IS OVER	3660	**	3630	06	4500	03	4070	00	0434	
2	11.29	9N17021112	00.20	START RT 9 OLAP	7600	07	9370	03	10960	00	6420	97	0003	
2	11.62	9N17021114	00.33	JCT RT 9L	12050	**	11130	02	19380	99	15190	95	0465	
2	13.17	9 17102068	01.55	END RT 9 OLAP LAKE GEORGE	10070	07	9670	04	8580	02	6680	01	0467	
2	13.54	9 17102084	00.37	RT 912Q ACC TO RT 87I	5290	**	5120	05	3060	98	5360	95	0445	
2	16.89	9N17021134	03.35	CR 35 DIAMOND POINT RD	4880	**	4850	06	6860	03	7790	00	0024	
2	20.94	9N17021168	04.05	CR 48	3860	**	3800	04	4000	01	6860	97	0034	
2	22.70	9N17021208	01.76	CR 18	5870	07	4240	04	4020	01	5560	98	0437	
2	24.38	9N17021226	01.68	CR 11A BOLTING LANDING	2940	07	3030	03	3670	00	3630	97	0070	
2	30.21	9N17021242	05.83	PADANARUM RD	1380	07	930	04	990	01	990	97	0032	
2	41.32	9N17021300	11.11	JCT RT 8 HAGUE	1330	07	1240	03	1560	00	980	97	0596	
2	45.58	9N17021412	04.26	ESSEX CO LINE	2300	07	1940	04	2930	01	4250	98	0524	
Route NY9N County 031 ESSEX Region 01														
3	04.75	9N17021454	04.75	MONTCALM ST	3470	07	4070	04	4590	01	4250	98	0007	
3	05.35	9N12031045	00.60	RT 74 START RT 22 OLAP	7910	07	8090	03	8540	00	6620	97	0525	
3	13.15	9N12031051	07.80	CR 2 CROWN POINT	4250	07	4340	06	4420	05	4620	04	0449 CC	
3	16.66	9N12031129	03.51	RT 910L SPUR TO CHAMPLAIN BR	3520	**	3500	06	3660	03	3860	00	0530	
3	19.39	9N12031165	02.73	VILLAGE OF PORT HENRY	4390	**	4260	02	4000	99	4230	97	0451	
3	30.83	9N12031192	11.44	END 22 OLAP WESTPORT	2400	07	2290	03	2750	00	2400	97	0536	
3	34.92	9N12031307	04.09	ACC RT 87I EXIT 31	2840	**	2830	06	2950	04	3110	01	0447	
3	39.21	9N12031349	04.29	START 9 OLAP	2290	**	2270	06	2070	04	2230	01	0466	
3	39.67	9N12031392	00.46	END 9 OLAP	5750	**	5610	03	3080	01	3430	98	0456	
3	49.76	9N12031397	10.09	START RT 73 OLAP KEENE	1340	**	1320	05	1440	02	1660	99	0492	

New York State Department of Transportation

Traffic Volume Report

County Order	End Mile Point	Count LOC Reference Marker	Section Length	Section End Description	LATEST COUNT		-----PREVIOUS COUNTS-----						Count Station Number	
					EST AADT	YR	EST AADT	YR	EST AADT	YR	EST AADT	YR		
Route NY9N County 031 ESSEX Region 01														
3	51.61	9N12031498	01.85	END RT 73 OLAP KEENE	4370	**	4340	06	4460	04	4800	01	0551	
3	61.23	9N12031516	09.62	RT 86 JAY	2000	**	1980	06	1430	04	1270	01	0546	
3	67.69	9N12031614	06.46	CLINTON CO LINE	2910	**	2890	06	3010	04	2680	01	0544	
Route NY9N County 019 CLINTON Region 07														
4	05.10	9N12031678	05.10	CR 39 CLINTONVILLE RD	2780	07	2810	04	2960	01	2780	99	0418	
4	10.39	9N71041051	05.29	ACC RT 87I	3020	**	2960	05	2850	97	2930	96	0200	
4	11.55	9N71041105	01.16	START 22 OLAP	3660	**	3620	06	4240	03	3710	00	0419	
4	11.82	9N71041116	00.27	RT 9 END 22 OLAP END 9N	2200	07	1710	04	2130	01	1680	00	0003	
Route NY9P County 091 SARATOGA Region 01														
1	00.00		00.00	RT 9 JCT										
1	01.90	9P15011000	01.90	CR 108	3490	**	3410	06	3040	03	2620	00	0041	
1	04.10	9P15011020	02.20	RT 423 JCT	5730	07	4350	04	6060	01	5150	98	0332	
1	06.55	9P15011042	02.45	CR 71 CEDAR BLUFF RD	2460	07	1790	04	2300	01	2650	98	0350	
1	08.15	9P15011067	01.60	SARATOGA E CITY LN	4800	**	4740	06	3560	04	4820	01	0042	
1	09.38	9P15011083	01.23	CR 65 MEADOWBROOK RD	10500	**	10330	06	7450	04	6520	02	0029	
1	10.15	9P15011096	00.77	RT 87I EXIT 14 UNDER	8490	**	8220	05	8140	02	7320	99	0558	
1	11.18	9P15011104	01.03	EAST AVE	13120	**	12500	04	8740	96	9100	93	0347	
1	12.13	9P15012000	00.95	RT 9 JCT END RT 9P	9360	07	10390	06	12190	03	9560	00	0022	
Route NY9R County 001 ALBANY Region 01														
1	00.00		00.00	RT 9 JCT SOUTH										
1	01.54	9R11011000	01.54	RT 470 JCT	11640	07	12650	04	11350	01	11470	98	0155	
1	02.47	9R11011016	00.93	MANOR AVE	4270	**	4070	05	6100	02	6200	99	0156	
1	03.22	9R11011025	00.75	RT 9 JCT NORTH END RT 9R	5770	07	5460	05	4780	02	4830	99	0157	
Route US9W County 087 ROCKLAND Region 08														
1	00.00		00.00	NEW JERSEY STATE LINE										
1	02.63	9W85011000	02.63	RT 340 SPUR IRVINGTON	10010	**	9850	06	8150	04	7070	01	0650	
1	05.99	9W85011026	03.36	ACC RT 87I	14000	07	14620	04	12390	01	16320	98	0651	
1	07.11	9W85011059	01.12	RT 59 NYACK	7080	**	6860	05	6470	04	5970	02	0652	
1	11.11	9W85011071	04.00	LAKE RD CR 80	9220	07	10680	04	9940	02	10500	01	0006	
1	12.81	9W85011111	01.70	RT 303	8210	**	8010	05	8360	02	7480	99	0653	
1	13.42	9W85011128	00.61	RT 304 HAVERSTRAW	17870	**	17330	05	17990	02	16120	99	0004	
1	16.27	9W85011134	02.85	START 202 OLAP HVRSTRW	21050	**	20730	06	21280	03	19750	00	0825	
1	18.45	9W85011162	02.18	MAIN ST CR 108	17510	**	17240	06	18060	03	15470	00	0498	
1	21.02	9W85011184	02.57	MOTT FARM RD CR 118A	11020	**	10850	06	9710	03	9680	00	0499	
1	26.54	9W85011210	05.52	ORANGE CO LINE RT 202 OLAP CONTINUES	6430	**	6330	06	4410	03	4450	02	0001	
Route US9W County 071 ORANGE Region 08														
2	00.13	9W85011265	00.13	RT 6 END 202 OLAP	6420	**	6330	06	5420	03	4450	02	0500	
2	02.82	9W83021002	02.69	RT 218 FT MONTGOMERY	24520	**	23660	04	16230	01	18400	00	0654	

New York State Department of Transportation

Traffic Volume Report

County Order	End Mile Point	Count LOC Reference Marker	Section Length	Section End Description	LATEST COUNT		-----PREVIOUS COUNTS-----						Count Station Number	
					EST AADT	YR	EST AADT	YR	EST AADT	YR	EST AADT	YR		
Route US9W County 071 ORANGE Region 08														
2	04.77	9W83021030	01.95	START 218 OLAP	12750	07	12080	04	11670	01	10850	98	0005	
2	05.53	9W83021049	00.76	END 218 OLAP	16580	07	16510	06	16240	05	17330	04	0567 CC	
2	11.08	9W83021057	05.55	CR 9 ANGOLA RD	20680	**	20430	06	15700	03	13160	00	0095	
2	11.52	9W83021112	00.44	ACC CR 107 ORRS MILL	18560	**	18120	05	14200	02	13960	99	0655	
2	12.12	9W83021117	00.60	ACC WILLOW AVE	12190	**	12040	06	13730	00	9960	97	0656	
2	12.97	9W83021122	00.85	RT 218 CORNWALL	13820	07	15470	04	14870	01	13180	98	0657	
2	14.79	9W83021131	01.82	UNION AVE	23760	07	25210	04	17010	00	14660	97	0658	
2	15.76	9W83021150	00.97	RT 94	14170	07	10190	04	9660	00	8190	97	0659	
2	16.68	9W83021160	00.92	RT 17K START 32 OLAP	10540	07	11520	04	10700	01	13390	98	0660	
2	17.89	9W83022007	01.21	NEWBURGH N CITY LN	12030	07	13460	04	11610	01	13350	97	0239	
2	17.98	9W83023000	00.09	ACC RTS 84I 52	28520	**	28080	06	30260	01	29240	95	0037	
2	18.04	9W83023001	00.06	END RT 32 OLAP	37690	**	35470	03	32750	00	29120	97	0039	
2	20.25	9W83023002	02.21	MIDDLEHOPE	22520	**	21840	05	21430	02	21210	99	0662	
2	23.23	9W83023024	02.98	ULSTER CO LINE	18750	**	18460	06	17440	00	19240	97	0124	
Route US9W County 111 ULSTER Region 08														
3	05.31	9W83023054	05.31	MILTON TURNPIKE	17940	07	19970	04	15740	02	16860	01	0036	
3	07.90	9W86031054	02.59	CHAPEL HILL RD	17390	**	16980	05	13970	99	19330	95	0040	
3	08.70	9W86031080	00.80	START RTS 44 & 55 OLAPS	26960	07	22990	04	20310	01	20170	98	0001	
3	09.26	9W86031088	00.56	END RTS 44 & 55 OLAPS	26960	07	32110	04	28260	01	25640	98	0276	
3	11.14	9W86031094	01.88	RT 299	27580	**	26740	05	23720	99	21240	96	0111	
3	19.37	9W86031113	08.23	CR 24 NORTH JCT	10530	**	10400	06	11960	05	10570	02	0018	
3	23.21	9W86031195	03.84	OLD RT 9W (984D)	12670	**	12520	06	13620	05	12000	00	0002	
3	24.35	9W86031233	01.14	DELAWARE AVE	18740	**	17640	03	15060	00	13740	97	0031	
3	25.60	9W86032007	01.25	START RT 32 OLAP	15460	**	15220	06	17280	03	16170	00	0032	
3	25.88	9W86033001	00.28	END RT 32 OLAP	13650	**	13440	06	13540	02	11870	99	0034	
3	27.37	9W86034000	01.49	ALBANY AVE EXTENSION	12660	07	14080	04	12240	01	13270	98	0035	
3	27.44	9W86035015	00.07	BOICES LN	32620	07	27360	03	25210	00	24640	97	0021	
3	28.27	9W86035016	00.83	ACC RTS 199 209	34050	07	24790	04	23930	01	13860	00	0666	
3	29.37	9W86035024	01.10	LEGG'S MILL RD CR 41	22380	**	21330	03	18250	00	17780	97	0022	
3	32.81	9W86035035	03.44	CR 32 GLASCO TPK	14240	**	13900	05	11880	99	12060	96	0667	
3	33.93	9W86035069	01.12	START 32 OLAP	11720	**	11440	05	10320	99	9600	96	0668	
3	36.15	9W86035080	02.22	END 32 OLAP SAUGERTIES	16400	**	16010	05	14080	99	12960	96	0109	
3	38.17	9W86035103	02.02	CR 89 MALDEN TURNPIKE	4190	07	3810	04	3480	01	4100	98	0037	
3	40.54	9W86035123	02.37	GREENE CO LN	3140	**	3100	06	2640	01	2430	98	0038	
Route US9W County 039 GREENE Region 01														
4	06.02	9W86035146	06.02	RT 23A JCT LEFT CATSKILL	2830	07	3270	04	2740	01	2430	98	0030	
4	06.57	9W13041061	00.55	RT 385 CATSKILL	15750	**	15490	06	12450	99	8530	93	0015	
4	07.82	9W13041066	01.25	RT 23 OVER	12020	07	12860	04	12070	01	11030	00	0036	
4	12.08	9W13041079	04.26	CR 28 W ATHENS	6750	07	6910	02	6450	99	6670	96	0034	

New York State Department of Transportation

Traffic Volume Report

County Order	End Mile Point	Count LOC Reference Marker	Section Length	Section End Description	LATEST COUNT		-----PREVIOUS COUNTS-----						Count Station Number	
					EST AADT	YR	EST AADT	YR	EST AADT	YR	EST AADT	YR		
Route US9W County 039 GREENE Region 01														
4	17.23	9W13041122	05.15	RTS 81 385	6640	07	6510	06	6880	05	6550	04	0056	CC
4	19.42	9W13041174	02.19	ACC 87I AT EXIT 21B	11960	07	13200	05	13030	03	10330	00	0055	
4	21.71	9W13041195	02.29	RT 144	6330	07	6070	04	6000	01	5880	98	0033	
4	24.23	9W13041219	02.52	ALBANY CO LINE	8450	**	8330	06	6880	04	6400	01	0035	
Route US9W County 001 ALBANY Region 01														
5	00.49	9W13041243	00.49	RT 143	9620	07	8450	05	7480	02	7330	99	0037	
5	06.20	9W11051005	05.71	RT 396 BECKERS COR	8970	**	8870	06	9120	05	8580	02	0507	
5	10.18	9W11051063	03.98	RT 910A BETHLEHM CTR	11660	07	11190	05	11960	02	11050	01	0003	
5	11.37	9W11051104	01.19	START RT 32 OLAP	17230	**	16530	03	14990	00	13880	97	0004	
5	11.76	9W11051114	00.39	END RT 32 OLAP	32420	**	31750	05	27570	02	26010	99	0063	
5	12.56	9W11051119	00.80	ACC RT 787I NB	38220	**	37040	04	33410	03	28730	01	0066	
5	12.89	9W11052005	00.33	ACC RTS 912S & 787I SB	23350	**	22860	05	19650	01	19450	98	0194	
5	13.20	9W11052008	00.31	SOUTHERN BLVD	15350	07	13310	03	12450	00	11520	97	0126	
5	13.42	9W11052011	00.22	START RT 443 OLAP	4660	**	4610	06	4070	98	4240	94	0007	
5	13.49		00.07	WHITEHALL RD	15830	**	15670	06	11510	04	10340	01	0300	
5	14.77	9W11052014	01.28	RT 20 END RT 443 OLAP	12290	**	12030	05	9650	00	9310	96	0068	
5	15.14	9W11052027	00.37	RT 5 WASHINGTON AVE	12150	**	11900	05	11380	00	9760	97	0071	
5	15.42	9W11052031	00.28	RT 9 CLINTON AVE END RT 9W	6840	**	6630	04	6550	01	6200	98	0079	
Route NY10 County 025 DELAWARE Region 09														
1	00.00		00.00	RT 17 DEPOSIT START RT 8 OLAP										
1	00.59	10 93011000	00.59	OLD RT 10 SPUR 1ST TIME	4250	07	4370	06	4330	05	4440	04	0070	CC
1	02.14	10 93011760	01.55	END RT 8 OLAP	2580	07	2430	04	2710	02	2850	01	0071	
1	08.30	10 93011775	06.16	CR 67 SANDS CREEK RD	570	07	690	04	1030	01	810	97	0104	
1	15.69	10 93011090	07.39	JCT RT 268	580	07	550	04	900	01	830	98	0039	
1	26.71	10 93011164	11.02	START 206 OLAP WALTON	1370	**	1360	05	1060	02	1100	99	0040	
1	27.20	10 93011273	00.49	END 206 OLAP WALTON	10760	**	10580	06	9510	03	9200	02	0036	
1	37.44	10 93011278	10.24	CR 2 DELANCEY	4110	**	4060	04	3510	01	3860	96	0037	
1	40.28	10 93011381	02.84	CR 16	3710	07	4240	04	4060	01	3650	96	0014	
1	43.75	10 93011409	03.47	START 28 OLAP DELHI	4360	07	4560	04	4160	02	5320	01	0034	
1	44.03	10 93011444	00.28	END 28 OLAP DELHI	9790	**	9620	06	8720	00	7770	97	0225	
1	51.52	10 93011447	07.49	CR 33 BLOOMVILLE	2340	**	2320	05	2100	02	2500	99	0033	
1	60.40	10 93011522	08.88	MAPLE AVE HOBART	1880	07	1670	04	1680	01	1400	98	0015	
1	64.01	10 93011611	03.61	RT 23 STAMFORD	2780	07	2710	04	2580	01	2420	96	0116	
1	65.16	10 93011650	01.15	SCHOHARIE CO LINE	2260	**	2250	06	2670	05	2550	03	0016	
Route NY10 County 095 SCHOHARIE Region 09														
2	02.70	10 93011661	02.70	CR 12 S JEFFERSON	1790	07	1910	04	1980	01	1910	98	0002	
2	05.70	10 95021027	03.00	CR 2 43	1790	**	1770	05	1500	02	1710	99	0202	
2	06.38	10 95021057	00.68	CR 2A JEFFERSON / CR 42	1780	**	1760	04	1950	01	1780	96	0003	
2	13.97	10 95021064	07.59	CR 6 SUMMIT	1540	**	1520	03	1310	00	1220	97	0038	

New York State Department of Transportation

Traffic Volume Report

County Order	End Mile Point	Count LOC Reference Marker	Section Length	Section End Description	LATEST COUNT		-----PREVIOUS COUNTS-----						Count Station Number	
					EST AADT	YR	EST AADT	YR	EST AADT	YR	EST AADT	YR		
Route NY10 County 095 SCHOHARIE Region 09														
2	17.42	10 95021140	03.45	OLD RT 10 LEFT	2600	07	2710	04	2790	01	2470	96	0046	
2	19.01	10 95021474	01.59	START 7 OLAP (992K)	2580	**	2560	06	2650	03	2520	00	0332	
2	21.54	10 95021489	02.53	ACC 88I WARNERVILLE (992K)	8270	**	8130	05	6030	99	5590	96	0079	
2	21.84	7 95041076	00.30	CR 1 TO MINERAL SPRINGS 2ND TURN	8980	**	8820	05	7550	96	6850	93	0009	
2	23.51	7 95041079	01.67	START 145 END 7 OLAPS	7440	**	7370	06	7840	03	7520	00	0187	
2	23.73	10 95021238	00.22	END 145 OLAP COBLESKILL	7870	**	7730	05	6720	01	7650	98	0045	
2	25.50	10 95021240	01.77	CR 23A WARNERVILLE	4680	**	4640	06	3510	05	3040	99	0044	
2	30.76	10 95021258	05.26	RT 165	2720	07	3120	04	3130	01	3200	98	0008	
2	36.95	10 95021310	06.19	RT 20 SHARON SPRINGS	1650	07	1720	04	1920	01	1760	97	0041	
2	38.14	10 95021372	01.19	SHARON SPRINGS N LN	1650	07	1890	04	2140	01	1570	98	0018	
2	39.69	10 95021384	01.55	MONTGOMERY CO LN	1760	**	1700	05	1170	98	1540	97	0190	
Route NY10 County 057 MONTGOMERY Region 02														
3	03.50	10 95021399	03.50	RT 163 JCT ON LEFT	1270	07	1270	04	1280	01	1170	98	0254	
3	06.83	10 25031036	03.33	CANAJOHARIE S LN	1880	07	1690	04	1850	01	1760	98	0028	
3	07.90	10 25031068	01.07	RT 5S	2760	07	3170	04	3080	99	2880	96	0155	
3	08.03	10 25031078	00.13	ERIE BLVD	8580	**	8440	05	8580	02	8000	99	0007	
3	08.23	10 25031079	00.20	START 5 OLAP	9680	**	9440	04	8770	01	8030	98	0253	
3	08.40	10 25031080	00.17	END 5 OLAP PALATINE BR	9070	**	8850	04	9480	01	7810	00	0252	
3	12.11	10 25031083	03.71	CR 34 STONE ARABIA	1590	**	1570	05	1790	02	1600	99	0430	
3	14.89	10 25031121	02.78	FULTON CO LINE	1070	**	1060	06	1260	03	1160	00	0239	
Route NY10 County 035 FULTON Region 02														
4	00.10	10 25031147	00.10	START RT 67 OLAP	1160	**	1140	05	1150	02	960	99	0057	
4	01.73	10 21041002	01.63	END 67 OLAP	1610	**	1580	04	1450	03	960	00	0051	
4	04.78	10 21041018	03.05	START RT 29 OLAP	630	**	620	03	630	00	570	96	0427	
4	06.04	10 21041049	01.26	END 29 OLAP ROCKWOOD	2500	07	2590	06	2460	05	2550	04	0004 CC	
4	07.66	10 21041062	01.62	RT 10A	540	**	530	05	640	02	640	99	0428	
4	11.23	10 21041078	03.57	S SHORE E CAROGA LK RD	810	**	800	05	990	02	950	99	0429	
4	12.57	10 21041114	01.34	START 29A OLAP CAROGA	780	07	880	04	690	01	860	98	0046	
4	17.92	10 21041128	05.35	END 29A OLAP	1240	**	1230	06	1680	03	1510	00	0040	
4	21.03	10 21041181	03.11	HAMILTON CO LN	360	**	360	06	460	03	400	99	0152	
Route NY10 County 041 HAMILTON Region 02														
5	14.50	10 21041212	14.50	RT 8 END 10	240	**	240	04	350	00	240	97	0438	
Route NY10A County 035 FULTON Region 02														
1	00.00		00.00	RT 29										
1	02.41	10A21011000	02.41	RT 10 END RD 10A	470	07	540	04	480	01	550	98	0007	
Route US11 County 007 BROOME Region 09														
1	00.00		00.00	PA STATE LINE										
1	03.70	11 91011000	03.70	CR 20 TO KIRKWOOD	3060	**	3020	04	3230	01	3060	98	0084	

New York State Department of Transportation

Traffic Volume Report

County Order	End Mile Point	Count LOC Reference Marker	Section Length	Section End Description	LATEST COUNT		-----PREVIOUS COUNTS-----						Count Station Number	
					EST AADT	YR	EST AADT	YR	EST AADT	YR	EST AADT	YR		
Route US11 County 007 BROOME Region 09														
1	07.48	11 91011036	03.78	ACC RTS 17 / 81I	4640	**	4610	05	4790	02	4170	99	0327	
1	08.50	11 91011072	01.02	CR 52 COLESVILLE RD EXT	14970	**	13850	98	15600	96	18310	93	0330	
1	09.53	11 91011083	01.03	BINGHAMTON E CITY LN	10970	07	9700	06	10100	05	13070	02	0335	
1	11.73	11 91011095	02.20	RT 7	17250	**	16940	05	16960	99	16920	97	0051	
1	12.59	11 91012022	00.86	RT 434	8180	**	8110	06	9750	03	8910	00	0023	
1	12.83	11 91012030	00.24	JCT RT 17C FRONT ST	18370	**	18040	05	17670	99	16290	96	0043	
1	13.14	11 91012033	00.31	CLINTON ST EAST									0038	
1	13.80	11 91012036	00.66	PROSPECT ST									0039	
1	14.42	11 91012043	00.62	CR 145 BEVIER ST	10280	**	10190	06	10620	02	10920	99	0044	
1	14.73	11 91013001	00.31	ACC RT 81I RT 81I OVER	14360	07	17670	05	13130	04	10620	02	0045	
1	15.59	11 91013004	00.86	ENT BROOME CO CC	23340	07	20650	05	17000	02	17230	99	0115	
1	16.84	11 91013012	01.25	EXIT FROM 81I NB	12290	07	13260	04	10780	98	11890	95	0147	
1	17.37	11 91013025	00.53	EXIT 6 ACC RT 81I SB	23890	**	23300	05	20680	02	21850	99	0032	
1	17.49	11 91013030	00.12	RT 12 HINMANS COR	29050	**	28330	05	25930	02	27330	01	0047	
1	17.72	11 91013031	00.23	EXIT 6 ACC 81I NB	12840	**	12610	05	9000	02	8010	99	0054	
1	18.95	11 91013034	01.23	CR 104 W CHENANGO RD	5100	**	5050	06	5090	04	4380	02	0050	
1	21.80	11 91013046	02.85	CR 105 BROOKS RD	1540	**	1540	06	1540	04	1480	00	0053	
1	22.90	11 91013075	01.10	EXIT 7 ACC RT 81I RT 81 OVER	1510	07	1770	04	1460	01	1370	98	0049	
1	30.46	11 91013086	07.56	START RT 26 OLAP	1620	**	1610	06	1680	05	1500	02	0361	
1	30.55	11 91013161	00.09	START RT 79 OLAP END RT 26 OLAP	8350	07	8930	04	10830	01	7440	98	0035	
1	31.48	11 91013162	00.93	EXIT 8 ACC RT 81I SB	12640	**	12210	05	11220	02	11940	99	0264	
1	32.76	11 91013171	01.28	END RT 79 OLAP	12160	**	11950	06	8610	03	5570	00	0014	
1	36.59	11 91013184	03.83	CR 156 JENNING CREEK RD	1350	07	1290	04	1480	01	1410	96	0048	
1	37.18	11 91013223	00.59	CORTLAND CO LINE	1670	**	1660	05	1360	02	1330	99	0098	
Route US11 County 023 CORTLAND Region 03														
2	02.41	11 91013228	02.41	RT 221 MARATHON	1610	**	1590	05	1650	99	1540	96	0066	
2	06.51	11 32021025	04.10	RT 392 MESSENGERVILLE	1920	**	1890	05	1700	00	1960	97	0322	
2	14.11	11 32021066	07.60	RT 81I CONNECTION	1910	07	1530	05	1280	00	1620	97	0062	
2	14.33	11 32021142	00.22	START RT 41 OLAP POLKVILLE	5620	07	5280	06	5540	05	5710	04	0021 CC	
2	15.70	11 32021145	01.37	CORTLAND E CITY LINE	10840	07	11120	04	10280	01	9340	98	0319	
2	16.13	11 32021157	00.43	POMEROY ST	11370	07	10700	04	9790	98	9980	97	0006	
2	16.66	11 32022005	00.53	START RT 13 OLAP	13740	**	13590	06	11620	04	11280	01	0084	
2	16.97	11 32022010	00.31	RT 222 END RT 13 OLAP	9390	07	9850	04	9010	01	9010	98	0007	
2	17.20	11 32022013	00.23	GRANT ST	2710	**	2630	04	2720	01	2570	98	0018	
2	17.70	11 32022015	00.50	HOMER AVE	8030	**	7870	05	8080	02	8190	99	0050	
2	18.03	11 32022020	00.33	CORTLAND N CITY LINE	10550	**	10440	06	9280	97	10140	94	0093	
2	18.22	11 32022023	00.19	CR 115 FISHER AVE	9480	**	9390	06	9940	97	10790	94	0081	
2	18.99	11 32023002	00.77	JCT RT 930Q	8330	**	8240	06	7890	02	9370	97	0014	
2	19.60	11 32023010	00.61	RT 90 HOMER	6940	**	6870	06	6660	98	7810	97	0080	

New York State Department of Transportation

Traffic Volume Report

County Order	End Mile Point	Count LOC Reference Marker	Section Length	Section End Description	LATEST COUNT		-----PREVIOUS COUNTS-----						Count Station Number
					EST AADT	YR	EST AADT	YR	EST AADT	YR	EST AADT	YR	
Route US11 County 023 CORTLAND					Region 03								
2	19.89	11 32023016	00.29	END RT 41 OLAP HOMER	6510	**	6390	05	5880	02	6260	99	0077
2	24.02	11 32023019	04.13	CR 109 LITTLE YORK	2310	**	2290	05	2170	99	2410	96	0076
2	27.16	11 32023061	03.14	CR 108 TO EAST HOMER RD	1140	**	1130	06	1130	03	1070	02	0097
2	29.33	11 32023093	02.17	CR 106 SONG LK XING RD	1260	**	1250	05	1160	99	1350	96	0098
2	30.21	11 32023115	00.88	ONONDAGA CO LINE	890	**	880	05	890	02	860	99	0124
Route US11 County 067 ONONDAGA					Region 03								
3	00.90	11 32023123	00.90	LAKE ST TULLY S VILLAGE LN	1210	**	1190	03	1190	00	1320	97	0097
3	01.37	11 33031010	00.47	START RT 80 OLAP TULLY	2090	**	2040	03	2120	00	2400	97	0124
3	02.02	11 33031014	00.65	END RT 80 OLAP JCT RT 281	6670	07	6440	04	5800	01	5450	98	0121
3	02.65	11 33031021	00.63	ACC 81I NB ON RAMP	3450	07	3560	04	3310	01	3280	98	0085
3	08.70	11 33031027	06.05	RT 20 LAFAYETTE	2760	07	2790	04	2790	01	3140	98	0118
3	13.75	11 33031088	05.05	JCT RT 81I	3810	**	3760	06	3220	01	2720	95	0166
3	14.58	11 33031139	00.83	RT 11A NEDROW	8740	07	12430	03	10970	00	8420	97	0167
3	15.64	11 33031147	01.06	SYRACUSE S CITY LINE	9160	**	9070	06	10280	03	10080	00	0039
3	16.67	11 33031156	01.03	RT 173	11730	**	11620	06	12240	03	10660	00	0382
3	17.78	11 33032011	01.11	ACC RT 81I	14140	**	13600	03	17010	00	17620	97	0168
3	18.79	11 33032022	01.01	RT 175 KENNEDY ST	11600	**	11480	06	12190	03	13770	00	0163
3	19.14	11 33032033	00.35	E RAYNOR AVE	10150	**	9930	05	11810	02	10660	99	0046
3	19.25	11 33032036	00.11	S STATE ST	2960	**	2960	06	3380	03	2900	00	0047
3	20.12	11 33032037	00.87	RT 92	5840	**	5780	06	7660	98			0012
3	20.31	11 33032046	00.19	RT 5	8750	**	8470	04	7850	01	7530	98	0013
3	20.50	11 33032048	00.19	RT 290	11680	**	11550	06	8250	96			0014
3	21.62	11 33032049	01.12	RT 298	7520	**	7370	05	8040	99	7770	96	0170
3	22.06	11 33032061	00.44	RT 370	8060	**	7990	06	7920	05	7620	99	0032
3	22.95	11 33032066	00.89	SYRACUSE N CITY LINE	8360	**	8200	05	7570	02	7620	99	0223
3	24.11	11 33032074	01.16	LEMOYNE AVE	10030	**	9840	05	9790	00	9310	97	0213
3	25.14	11 33033012	01.03	JCT RT 81I	27720	**	27450	06	28720	02	27620	98	0224
3	25.97	11 33033022	00.83	TAFT RD	19040	**	18670	05	19070	02	18890	99	0225
3	27.91	11 33033031	01.94	ACC RT 81I	13420	**	13290	06	14500	03	14170	00	0226
3	28.50	11 33033050	00.59	CR 49 CAUGHDENYOY	28630	**	28350	06	26000	03	25210	00	0220
3	29.88	11 33033056	01.38	RT 31 CICERO	19320	**	19130	06	16290	03	15220	00	0228
3	34.00	11 33033070	04.12	ACC RT 81I BARTELL RD	8490	**	8410	06	9760	03	7870	00	0231
3	34.47	11 33033112	00.47	OSWEGO CO LINE	13550	**	13420	06	13010	02	12000	99	0048
Route US11 County 075 OSWEGO					Region 03								
4	03.32	11 33033116	03.32	RT 49 CENTRAL SQUARE	8940	**	8720	05	7080	02	6830	99	0256
4	04.64	11 34041034	01.32	CR 4 HASTINGS CTR	8830	07	8970	06	9280	05	10340	04	0257 CC
4	10.35	11 34041047	05.71	OLD RT 69A	5130	**	4990	03	4560	00	4320	97	0254
4	12.62	11 34041104	02.27	RT 69 COLOSSE	1930	**	1910	06	2170	03	2030	00	0003
4	15.27	11 34041127	02.65	RT 104 MAPLE VIEW	1490	07	1520	04	1420	01	1590	98	0253

New York State Department of Transportation

Traffic Volume Report

County Order	End Mile Point	Count LOC Reference Marker	Section Length	Section End Description	LATEST COUNT		-----PREVIOUS COUNTS-----						Count Station Number	
					EST AADT	YR	EST AADT	YR	EST AADT	YR	EST AADT	YR		
Route US11 County 075 OSWEGO Region 03														
4	17.88	11 34041153	02.61	CR 41A	1750	07	1930	03	2030	00	1720	97	0252	
4	21.83	11 34041179	03.95	CR 41 AND WOOD RD	3720	**	3670	05	1930	01	1860	97	0251	
4	22.61	11 34041219	00.78	RT 13	5370	**	5330	06	4710	03	3430	00	0250	
4	22.95	11 34041227	00.34	CR 5 PULASKI	8900	07	7030	04	10960	01	8360	98	0249	
4	28.74	11 34041230	05.79	CR 15 SANDY CREEK	2880	**	2820	04	2780	01	2870	98	0245	
4	30.77	11 34041288	02.03	JEFFERSON CO LINE	1750	07	1540	04	1630	01	1690	97	0244	
Route US11 County 045 JEFFERSON Region 07														
5	00.83	11 34041307	00.83	ACC RT 81I NB	1640	**	1610	05	1330	02	1530	99	0097	
5	02.65	11 73051009	01.82	TOWN OF ELLISBURG & VILLAGE OF MANNSVILLE	1520	07	1530	04	1620	98	1470	97	0219	
5	04.62	11 73051027	01.97	RT 193 PIERREPONT MANR	1590	07	1850	04	1820	01	1590	99	0098	
5	09.85	11 73051046	05.23	CR 189 ADAMS	2240	07	2170	06	2140	05	2160	04	0096 CC	
5	10.23	11 73051099	00.38	RT 178 JCT ADAMS	4280	07	4650	03	4210	98	3960	97	0099	
5	13.91	11 73051103	03.68	RT 177 ADAMS CTR	7620	07	8180	04	6200	01	6450	99	0100	
5	15.94	11 73051139	02.03	ACC RT 81I KELLOG HILL	3840	**	3730	04	3470	02	3600	99	0043	
5	20.20	11 73051160	04.26	RT 232	3530	**	3490	06	4380	03	3730	00	0101	
5	22.01	11 73051202	01.81	WATERTOWN S CITY LINE	10380	07	12060	04	11650	99	12670	98	0038	
5	22.85	11 73052001	00.84	CHESTNUT ST	13010	**	12680	04	11380	01	12090	99	0039	
5	23.36	11 73052010	00.51	PADDOCK ST RT 11 SB JCT	13570	**	13340	05	12350	02	12990	99	0054	
5	23.79	11 73052015	00.43	START RT 3 OLAP	10020	**	12000	04	9600	02	10110	01	0104 CC	
5	23.90	11 73052019	00.11	END RT 3 OLAP START RT 12 OLAP	25900	**	25530	04	29320	02	27760	00	0014	
5	24.25	11 73052021	00.35	END RT 12 OLAP W MAIN ST	7240	**	7070	02					0024	
5	25.27	11 73052024	01.02	JCT RT 11 SB	9120	**	8940	03	7620	00	15070	98	0105	
5	25.85	11 73053002	00.58	RT 37	11390	**	11280	05	13420	04	13160	01	0171	
5	29.72	11 73053008	03.87	RT 342	7750	**	7710	06	8820	03	7430	00	0172	
5	31.16	11 73053047	01.44	JCT RT 971Q FT DRUM	20610	07	19290	06	17350	05	16780	04	0084 CC	
5	34.16	11 73053061	03.00	START RT 26 OLAP EVANS MILLS-CR 46	9990	**	9900	05	8410	99	8230	97	0106	
5	40.14	11 73053091	05.98	CR 29 PHILADELPHIA	8440	**	8380	06	6710	98	6170	97	0477	
5	41.21	11 73053152	01.07	END RT 26 OLAP PHILADELPHIA	8900	07	9780	04	8900	01	8460	99	0107	
5	46.59	11 73053162	05.38	CR 194 ANTWERP	6280	**	6230	06	5980	05	6870	02	0108	
5	52.28	11 73053216	05.69	ST LAWRENCE CO LINE	5540	07	4750	04	5260	98	5010	97	0109	
Route US11 County 089 ST LAWRENCE Region 07														
6	04.15	11 73053273	04.15	CR 9 SPRAGUEVILLE	5670	07	5050	04	5480	02	5620	01	0110	
6	05.77	11 75061042	01.62	GOUVENEUR S LINE	6790	07	7340	05	7400	04	7730	03	0024	
6	06.68	11 75061059	00.91	RT 58 START RT 812 OLAP	12460	**	12370	06	12090	03	11440	98	0003	
6	07.85	11 75061068	01.17	GOUVENEUR N LINE	11930	07	12960	05	12080	04	11660	01	0025	
6	18.11	11 75061079	10.26	END RT 812 OLAP	5790	07	5960	04	5810	97	5880	96	0112	
6	22.46	11 75061182	04.35	CR 17 DEKALB JCT	5010	**	4970	06	5480	03	4710	00	0113	
6	30.04	11 75061226	07.58	CANTON SOUTH LINE	5470	07	5790	06	5620	03	5300	00	0026	
6	30.52	11 75061301	00.48	START RT 68 OLAP CANTON	9520	07	9750	06	9630	04	7610	01	0114	

New York State Department of Transportation

Traffic Volume Report

County Order	End Mile Point	Count LOC Reference Marker	Section Length	Section End Description	LATEST COUNT		-----PREVIOUS COUNTS-----						Count Station Number
					EST AADT	YR	EST AADT	YR	EST AADT	YR	EST AADT	YR	
Route US11 County 089 ST LAWRENCE Region 07													
6	30.66	11 75061306	00.14	RIVERSIDE DR CANTON	19660	07	18480	06	19460	05	16090	02	0119
6	30.83	11 75061308	00.17	COURT ST CANTON	16460	07	15510	06	15380	03	16020	00	0027
6	31.43	11 75061309	00.60	VILLAGE OF CANTON & TOWN OF CANTON STILES AVE	14220	07	14000	04	13960	01	14000	00	0028
6	31.91	11 75061315	00.48	RT 68 OLAP ENDS RT 310 JCT	15550	07	15680	06	15390	05	13670	02	0120
6	40.64	11 75061320	08.73	POTSDAM WEST LINE	8330	07	8410	06	8980	05	8470	04	0029 CC
6	41.18	11 75061408	00.54	RT 345 POTSDAM	14840	07	12720	06	12950	03	12730	01	0121
6	41.73	11 75061413	00.55	START RT 56 OLAP MARKET ST	12030	07	12920	04	12080	01	10750	99	0065
6	41.90	56 75011328	00.17	END RT 56 OLAP ELM ST	16990	**	16830	05	12800	02	14000	99	0064
6	42.12	11 75061420	00.22	PARK ST STATE SPUR 971T	9940	**	9760	03	8420	98	9200	97	0008
6	42.16		00.04	RT 11B	10070	**	10030	06	9770	01	9310	95	0036
6	43.17	11 75061423	01.01	POTSDAM EAST LINE	5130	**	5100	06	5650	02	4900	97	0030
6	52.09	11 75061433	08.92	RT 11C STOCKHOLM	3870	07	2820	06	2850	02	2640	97	0124
6	54.84	11 75061522	02.75	RT 420 JCT	2480	07	2040	04	1760	99	2150	98	0068
6	60.09	11 75061550	05.25	RT 11C JCT	2360	07	2380	04	1990	02	1790	99	0067
6	61.28	11 75061602	01.19	CR 54 LAWRENCE	1960	**	1950	06	2220	03	2140	98	0132
6	63.14	11 75061614	01.86	FRANKLIN CO LINE	2090	07	2200	04	1990	01	1560	99	0133
Route US11 County 033 FRANKLIN Region 07													
7	03.70	11 75061632	03.70	RT 95 MOIRA	2110	**	2080	05	2250	02	1930	98	0134
7	11.59	11 72071037	07.89	CR 53 & 11	4820	**	4780	06	5150	03	5050	00	0135
7	15.65	11 72071116	04.06	SHOPPING PLAZA ENTRANCE	6160	07	6000	06	6030	00	5330	98	0007
7	16.56	11 72071157	00.91	RT 37 11B START RT 30 OLAP	16500	07	16700	04	14280	01	15270	99	0136
7	16.87	11 72071166	00.31	HARRISON PLACE	20470	07	20640	06	20370	05	21880	04	0273 CC
7	16.97	11 72071169	00.10	END RT 30 OLAP MALONE	23790	07	23600	04	21620	98	17170	97	0137
7	18.05	11 72071170	01.08	MALONE E VILLAGE LINE	15230	07	14990	04	14520	01	16760	99	0035
7	18.87	11 72071181	00.82	CR 24 BRAINARDSVILLE RD	9580	07	8750	06	8470	04	8600	01	0138
7	19.43	11 72071189	00.56	CR 23	5690	07	6240	06	6030	05	8770	02	0139
7	23.93	11 72071195	04.50	RT 122 HAWKS HOLLOW	4070	07	4240	06	3590	03	4170	00	0141
7	30.00	11 72071240	06.07	RT 374 CHATEAUGAY	5740	07	5530	04	5730	96			0142
7	33.20	11 72071300	03.20	CLINTON CO LINE	4750	**	4680	05	5210	02	4420	99	0143
Route US11 County 019 CLINTON Region 07													
8	04.85	11 72071332	04.85	RT 189	4300	**	4200	04	3780	00	4160	98	0016
8	09.54	11 71081049	04.69	CONN TO RT 190 RT 971L	4370	07	3620	04	5320	01	4280	99	0144
8	12.17	11 71081096	02.63	CR 8 PLANK RD	3480	**	3400	04	3910	02	3390	99	0145
8	21.02	11 71081122	08.85	CR 16 MOOERS FORKS	3040	**	3020	06	2990	03	2920	00	0224
8	23.94	11 71081211	02.92	START RT 22 OLAP MOOERS	4390	07	4210	04	4460	01	3970	99	0146
8	24.21	11 71081240	00.27	END RT 22 OLAP MOOERS	5570	**	5490	05	5870	03	4780	99	0147
8	30.50	11 71081243	06.29	MALL ENTRANCE	4180	07	4050	06	4250	05	4220	04	0199 CC
8	30.70	11 71081307	00.20	ACC RT 871 BIN 1009070	7910	**	7850	06	9230	03	8480	01	0068

New York State Department of Transportation

Traffic Volume Report

County Order	End Mile Point	Count LOC Reference Marker	Section Length	Section End Description	LATEST COUNT		-----PREVIOUS COUNTS-----						Count Station Number	
					EST AADT	YR	EST AADT	YR	EST AADT	YR	EST AADT	YR		
Route US11 County 019 CLINTON Region 07														
8	31.28	11 71081309	00.58	RT 9	8760	07	8580	06	8660	04	9020	01	0148	
8	32.32	11 71081314	01.04	OLD RT 11 ELM ST	10320	**	10160	05	10400	04	11120	02	0012	
8	32.85	11 71081325	00.53	RT 276	9370	**	9290	06	10100	03	9250	00	0007	
8	35.45	11 71081330	02.60	RT 9B	6620	07	5720	04	8280	01	7390	99	0150	
8	36.30	11 71081357	00.85	RT 276	8790	**	8660	05	7620	02	6490	00	0506	
8	36.63	11 71081365	00.33	RT 2U VILLAGE ROUSES PT TOWN CHAMPLAIN	5290	**	5250	06	5580	00	5350	98	0507	
8	37.41	11 71081368	00.78	CANADA END RT 11	550	07	610	06	590	04	830	01	0097	
Route NY11A County 067 ONONDAGA Region 03														
1	00.00		00.00	RT 80										
1	00.05	11A33011000	00.05	RT 81I ACC SB OFF RAMP	3420	**	3370	04	3330	01	2660	98	0086	
1	06.65	11A33011001	06.60	RT 20 CARDIFF	340	07	360	04	360	00	320	97	0003	
1	13.11	11A33011067	06.46	RT 11 NEDROW END 11A	950	07	670	03	550	00	500	97	0008	
Route NY11B County 089 ST LAWRENCE Region 07														
1	00.00		00.00	RT 11 POTSDAM										
1	01.23	11B75011000	01.23	POTSDAM E LINE	4900	**	4820	05	4400	02	4940	99	0031	
1	06.46	11B75011013	05.23	CR 47 TO STOCKHOLM CENTER AT SOUTHVILLE	3390	07	2680	06	3570	03	2530	97	0420	
1	13.69	11B75011066	07.23	RT 72 HOPKINTON	2110	**	2090	06	2330	03	2730	99	0421	
1	13.89	11B75011141	00.20	CR 49 TO FORT JACKSON	3340	07	3270	04	3140	01	3930	99	0422	
1	15.87	11B75011143	01.98	RT 458 NICHOLVILLE	2920	**	2870	05	2810	02	3020	99	0193	
1	16.27	11B75011162	00.40	CR 55 NICHOLVILLE	2350	**	2330	06	1830	03	2390	98	0423	
1	19.38	11B75011166	03.11	FRANKLIN CO LN	1630	07	1720	04	1630	01	2090	99	0021	
Route NY11B County 033 FRANKLIN Region 07														
2	02.60	11B75011197	02.60	CR 5 DICKINSON	1560	07	1710	05	1490	02	1930	99	0424	
2	12.06	11B72021027	09.46	CR 53 BANGOR	2990	**	2960	06	2590	03	2200	00	0425	
2	17.34	11B72021121	05.28	START RT 30 OLAP	3650	07	3540	06	3830	03	3080	00	0426	
2	17.60	11B72021174	00.26	RTS 11& 37 END 30 OLAP & RT 11B	8200	**	8050	05	7470	02	7920	99	0272	
Route NY11C County 089 ST LAWRENCE Region 07														
1	00.00		00.00	RT 11 STOCKHOLM CENTER										
1	02.99	11C75011000	02.99	START RT 420 OLAP	1670	**	1640	05	1430	99	1640	97	0069	
1	03.14	11C75011030	00.15	END RT 420 OLAP	3940	**	3900	06	4530	03	4290	98	0125	
1	04.11	11C75011032	00.97	CR 53 BRASHER FALLS	2820	07	2650	04	3270	01	2790	99	0126	
1	09.34	11C75011042	05.23	CR 55 NORTH LAWRENCE	1280	**	1260	05	1220	02	1070	99	0131	
1	11.44	11C75011094	02.10	RT 11 CODY'S CORNERS	1260	**	1250	06	1350	03	1300	00	0066	
Route NY12 County 007 BROOME Region 09														
1	00.00		00.00	RT 11 JCT										
1	00.53	12 91011000	00.53	RT 12A HINMANS CORNER	25080	07	27370	04	23260	02	21820	01	0055	
1	02.09	12 91011006	01.56	BROTZMAN RD	12220	**	12070	06	12600	05	10830	02	0120	
1	03.30	12 91011021	01.21	CR 96 RIVER RD	10950	**	10810	06	10970	04	10550	00	0063	

New York State Department of Transportation

Traffic Volume Report

County Order	End Mile Point	Count LOC Reference Marker	Section Length	Section End Description	LATEST COUNT		-----PREVIOUS COUNTS-----						Count Station Number	
					EST AADT	YR	EST AADT	YR	EST AADT	YR	EST AADT	YR		
Route NY12 County 007 BROOME Region 09														
1	06.40	12 91011034	03.10	START 79 OLAP	9690	**	9540	06	9910	04	9970	01	0086	
1	06.63	12 91011065	00.23	END RT 79 OLAP	10190	**	9880	05	7810	02	9250	99	0017	
1	07.01	12 91011067	00.38	CHENANGO CO LINE	7700	**	7580	06	7140	03	7200	00	0103	
Route NY12 County 017 CHENANGO Region 09														
2	04.57	12 91011070	04.57	CR 2 RD TO GENEGANTLET	6730	**	6530	05	6560	96			0143	
2	07.29	12 92021046	02.72	RT 206 START 41 OLAP	7420	07	6930	04	7480	01	5930	98	0056	
2	07.75	12 92021073	00.46	END 41 OLAP	6100	**	6000	06	6330	05	5970	02	0019	
2	09.62	12 92021077	01.87	CR 3A	5690	**	5120	00	5400	97	5420	93	0023	
2	18.92	12 92021096	09.30	CR 3 TO TYNER	4700	07	4670	04	4280	02	4560	01	0058	
2	20.81	12 92021189	01.89	START RT 220 OLAP OXFORD	5220	**	5140	06	5690	03	5030	00	0150	
2	21.45	12 92021207	00.64	END RT 220 OLAP	6930	**	6820	06	6550	03	6590	00	0044	
2	22.25	12 92021214	00.80	CR 4 RD TO PRESTON	7820	**	7700	06	8300	03	6490	00	0059	
2	26.36	12 92021222	04.11	ENTRANCE TO WALMART	7860	**	7760	06	6690	03	5990	00	0064	
2	27.91	12 92021263	01.55	NORWICH S CITY LINE NORTH SIDE OF CANASAWACTA CRK	14160	07	13550	06	13130	05	12560	04	0060 CC	
2	28.72	12 92021278	00.81	CR 10A W MAIN ST RT 990L	14980	07	14870	04	15820	01	17520	98	0024	
2	29.11	12 92022008	00.39	RT 23	13060	07	13240	04	13770	96	13900	93	0007	
2	29.65	12 92022012	00.54	NORWICH N CITY LN	12350	**	12200	06	14470	03	11690	00	0025	
2	30.21	12 92022017	00.56	RT 320	13010	07	13910	04	13890	01	14890	98	0010	
2	34.71	12 92023006	04.50	N NORWICH	7880	**	7310	01	7410	00	7070	97	0061	
2	40.37	12 92023051	05.66	RT 80 SHERBURNE	7480	**	7230	05	6290	02	6800	99	0159	
2	41.12	12 92023108	00.75	RT 12B	8360	**	8210	06	9230	03	8400	00	0063	
2	42.29	12 92023115	01.17	CR 24 SOUTH SHAWLER BRK RD -1ST LEG	3860	**	3730	05	3790	02	4360	99	0042	
2	44.91	12 92023127	02.62	MADISON CO LINE & INTERSECTION CR 102 LEFT /CR 95	2850	**	2750	05	2980	99	2250	98	0161	
Route NY12 County 053 MADISON Region 02														
3	01.75	12 92023153	01.75	CR 88 RD TO POOLVILLE	1800	07	1930	06	2260	03	2120	00	0230	
3	04.75	12 24031017	03.00	CR 74 E HAMILTON	1770	**	1770	05	1350	02	1660	99	0007	
3	05.73	12 24031047	00.98	CR 89 HUBBARDSVILLE	2170	07	2440	03	2340	00	2230	96	0231	
3	09.75	12 24031057	04.02	CR 78 N BROOKFIELD STA	2090	07	2200	06	2410	03	2320	00	0232	
3	10.69	12 24031098	00.94	ONEIDA CO LINE	2750	**	2740	05	2330	02	2740	99	0233	
Route NY12 County 065 ONEIDA Region 02														
4	03.72	12 24031107	03.72	RT 20 SANGERFIELD	3080	**	3070	05	2910	04	3010	01	0328	
4	04.31	12 26041037	00.59	WATERVILLE S LN	4780	**	4770	06	4560	02	4970	99	0063	
4	05.01	12 26041043	00.70	RT 315 WATERVILLE	4850	**	4840	06	4470	02	4850	97	0325	
4	05.76	12 26041051	00.75	WATERVILLE N LN	4360	**	4340	06	4670	03	4300	00	0064	
4	08.45	12 26041058	02.69	CR 7 TO CASSVILLE	3780	**	3730	05	3250	02	3550	95	0324	
4	10.85	12 26041085	02.40	CR 9 PARIS HILL RD	3870	**	3830	05	3680	04	4200	99	0192	
4	13.45	12 26041109	02.60	CR 13 CHUCKERY COR	3820	**	3750	04	3610	01	3710	98	0323	

New York State Department of Transportation

Traffic Volume Report

County Order	End Mile Point	Count LOC Reference Marker	Section Length	Section End Description	LATEST COUNT		-----PREVIOUS COUNTS-----						Count Station Number	
					EST AADT	YR	EST AADT	YR	EST AADT	YR	EST AADT	YR		
Route NY12 County 065 ONEIDA Region 02														
4	17.12	12 26041136	03.67	RT 921E GENESEE ST	5840	**	5740	05	5030	02	5300	99	0121	
4	17.28	12 26041172	00.16	START RT 5 OLAP	19520	**	17990	02	11570	97	10500	93	0322	
4	17.54	12 26041174	00.26	WILBUR RD	35570	**	33850	04	31150	99	27880	96	0024	
4	17.84	5 26103147	00.30	UTICA W CITY LN	34560	07	35600	04	32280	99	31070	96	0029	
4	17.93	5 26103151	00.09	START 8 OLAP	28670	07	25960	04	29350	99	27700	96	0040	
4	18.69	5 26103153	00.76	FRENCH ROAD (UNDER)	44410	**	41580	03	36520	00	37710	99	0003	
4	19.66	5 26104007	00.97	BURRSTONE RD IS OVER	30050	07	32110	99	29570	96			0004	
4	20.97	5 26104017	01.31	COURT ST CROSSES AT GRADE	36210	07	35830	06	39840	05	36140	04	0120 CC	
4	21.22	5 26104030	00.25	RT 5A & 5S ARE UNDER START 790I OLAP	33510	**	32410	05	29910	04	30250	00	0056	
4	21.68	5 26104033	00.46	RT 5S RAMPS	26350	07	26710	05	25950	03	22490	00	0500	
4	22.09	790I26011003	00.41	RAMPS TO 790I & 49 ON RIGHT	48560	**	46560	05	43990	02	41470	99	0501	
4	22.47	790I26011007	00.38	RT 90I IS UNDER END RT 5 & 790I OLAP 8 OLAP CONT	22620	07	21910	03	21900	00	19770	99	0502	
4	22.74	790I26011010	00.27	SERVICE RD ON RIGHT	20060	07	17730	02	18160	97	17400	93	0096	
4	23.08	8 26076049	00.34	SERVICE RD ON RIGHT	18750	**	18130	05	16120	00	17470	95	0097	
4	23.20	8 26076052	00.12	CITY UTICA TOWN DEERFIELD	16930	07	17650	04	16120	01	16010	98	0054	
4	24.24	8 26076053	01.04	ACC GLASS FACTORY RD	10390	07	13710	06	14500	05	13660	04	0098 CC	
4	24.70	12 26043404	00.46	RAMP FROM TRENTON AVE	12020	07	14290	04	11120	00	11340	99	0481	
4	27.21	12 26043408	02.51	END RT 8 OLAP	15100	07	14990	04	13740	00	13760	99	0052	
4	32.81	12 26043433	05.60	CR 37 N GAGE RD	11520	**	11380	05	11460	02	9610	99	0053	
4	33.35	12 26043091	00.54	START 28 OLAP	13390	07	12860	03	11420	00	12300	97	0012	
4	33.78	12 26043097	00.43	RT 921D MAPPA AVE EXT	13430	07	12650	04	11430	00	12780	99	0048	
4	35.06	12 26043101	01.28	ACC RT 365	11470	07	10650	04	9390	00	10740	96	0340	
4	37.81	12 26043114	02.75	TN TRENTON & TN REMSEN	11980	**	11680	03	12360	99	9920	96	0176	
4	44.78	12 26043141	06.97	END 28 OLAP ALDER CREEK	9210	07	9140	06	9510	05	9700	04	0079 CC	
4	51.17	12 26043214	06.39	WOODGATE DRIVE	6530	07	6210	04	6130	02	5710	01	0014	
4	54.27	12 26043276	03.10	LEWIS CO LN	4840	07	5100	06	4850	03	4620	00	0334	
Route NY12 County 049 LEWIS Region 07														
5	04.82	12 26043305	04.82	CR 39 PORT LEYDEN	4300	07	4780	03	4590	00	4580	98	0151	
5	07.47	12 74051046	02.65	RT 12D LYONS FALLS	5120	07	4830	04	5160	99	4810	98	0152	
5	14.90	12 74051073	07.43	BOCES TRAINING CTR	4650	**	4580	05	4720	02	4300	99	0005	
5	21.06	12 74051147	06.16	START 26 OLAP	6150	**	5970	03	5660	00	5760	98	0154	
5	21.64	12 74051209	00.58	RT 812 END 26 OLAP	10370	07	11760	06	11800	04	10850	01	0155	
5	21.73	12 74051215	00.09	PARKWAY	6310	**	6210	05	5150	00	5060	99	0159	
5	22.36	12 74051216	00.63	CLINTON ST LOWVILLE	3410	**	3380	06	3650	03	3540	00	0158	
5	24.46	12 74051222	02.10	RT 177 W LOWVILLE	3370	07	3110	04	3400	01	3540	00	0356	
5	33.06	12 74051243	08.60	CR 14 NUMBER 3 RD	1870	**	1840	05	2250	02	2540	99	0002	
5	34.06	12 74051329	01.00	CR 194 COPENHAGEN	3890	**	3780	03	3370	00	3290	97	0156	
5	35.94	12 74051340	01.88	JEFFERSON CO LINE	3590	**	3540	05	3180	01	3490	99	0003	

New York State Department of Transportation

Traffic Volume Report

County Order	End Mile Point	Count LOC Reference Marker	Section Length	Section End Description	LATEST COUNT		-----PREVIOUS COUNTS-----						Count Station Number	
					EST AADT	YR	EST AADT	YR	EST AADT	YR	EST AADT	YR		
Route NY12 County 045 JEFFERSON Region 07														
6	04.91	12 74051358	04.91	CR 161 TYLERVILLE RD	2960	**	2910	05	3380	04	3380	99	0157	
6	08.02	12 73061048	03.11	CR 156 BURRVILLE	3980	07	3890	04	3500	98	3850	97	0158	
6	09.70	12 73061080	01.68	CR 159 GOTHAM ST	4600	07	4670	04	4590	01	4540	99	0058	
6	10.75	12 73061097	01.05	RT 126	5000	07	5350	04	4840	98	4590	96	0159	
6	11.13	12 73061106	00.38	START RT 3 OLAP	9920	07	10890	04	9610	01	10030	99	0160	
6	11.50	12 73062002	00.37	PARK DR	15070	**	14860	04	14390	01	14400	99	0015	
6	12.55	3 73022032	01.05	END RT 3 OLP START RT 11 OLAPS	14410	**	14140	03	14210	00	14350	98	0013	
6	12.90	3 73022021	00.35	END RT 11 OLAP E MAIN ST	7240	**	7070	02					0024	
6	13.30	11 73052022	00.40	LERAY ST JCT RT 11 SB	9480	**	9240	04	8290	01	5520	99	0048	
6	13.53	12 73062024	00.23	RT 12E BRADLEY ST	13400	**	13170	05	12380	04	11820	02	0161	
6	14.33	12 73062026	00.80	WATERTOWN N CITY LINE	8400	**	8320	06	8990	03	7190	00	0034	
6	14.70	12 73062034	00.37	ACC RT 81I	8290	**	8080	04	8770	99	7510	98	0232	
6	16.82	12 73063002	02.12	RT 342	5820	07	6280	04	6020	01	5600	99	0233	
6	22.67	12 73063024	05.85	RT 180 GUNN COR	4690	**	4600	05	4590	02	3950	99	0213	
6	27.09	12 73063082	04.42	CR 12 DEPAULVILLE	3750	**	3710	06	3490	98	2930	97	0234	
6	34.28	12 73063126	07.19	RT 12E CLAYTON SPUR 970L	3290	07	2680	04	3110	99	2690	98	0366	
6	39.39	12 73063198	05.11	RT 180 FISHERS LANDING	2910	**	2770	02	3770	99	4060	97	0118	
6	41.40	12 73063249	02.01	ACC RT 81I	3680	**	3650	06	3760	03	5800	98	0235	
6	45.38	12 73063269	03.98	RT 26 ALEX BAY	5930	07	5950	06	6190	05	6290	04	0236 CC	
6	46.09	12 73063308	00.71	SWAN HOLLOW RD	2900	**	2870	06	2710	05	2940	02	0025	
6	48.16	12 73063316	02.07	LOG HILL RD	3110	**	3080	06	3050	03	3470	98	0027	
6	51.53	12 73063337	03.37	ST LAWRENCE CO LN	2180	**	2160	06	2130	04	2970	99	0028	
Route NY12 County 089 ST LAWRENCE Region 07														
7	17.73	12 73063370	17.73	RT 37 SOUTHBOUND	1770	**	1740	05	1600	02	1630	99	0006	
7	17.92	12 75071178	00.19	RT 37NB END RT 12	2500	07	1650	04	2140	99	2320	98	0009	
Route NY12A County 007 BROOME Region 09														
1	00.00		00.00	RT 12 HINMANS COR										
1	00.75	12A91011000	00.75	CR 153 KATTELLVILLE RD	13330	**	13210	06	12040	03	11960	00	0343	
1	00.98	12A91011008	00.23	RT 7 END 12A	17750	**	17590	06	15760	98	17000	95	0342	
Route NY12B County 017 CHENANGO Region 09														
1	00.00		00.00	RT 12										
1	02.95	12B92011000	02.95	TOWN ROAD 34 LEFT	5040	**	4860	05	5710	02	4790	99	0026	
1	04.50	12B92011030	01.55	MADISON CO LINE	4730	**	4570	05	4650	02	4280	99	0160	
Route NY12B County 053 MADISON Region 02														
2	00.76	12B92011045	00.76	EARLVILLE N LN	3940	**	3930	06	4400	03	3590	00	0023	
2	03.70	12B24021008	02.94	CR 77 MIDDLEPORT	5130	**	5120	06	3740	03	3520	00	0229	
2	05.42	12B24021037	01.72	HAMILTON S LN	3660	**	3650	06	3890	03	3520	99	0024	
2	06.47	12B24021055	01.05	CR 87 HAMILTON	6550	**	6540	06	6580	03	6210	00	0006	

New York State Department of Transportation

Traffic Volume Report

County Order	End Mile Point	Count LOC Reference Marker	Section Length	Section End Description	LATEST COUNT		-----PREVIOUS COUNTS-----						Count Station Number	
					EST AADT	YR	EST AADT	YR	EST AADT	YR	EST AADT	YR		
Route NY12B County 053 MADISON Region 02														
2	07.11	12B24021066	00.64	HAMILTON N LN	7570	**	7540	05	7300	02	8210	99	0025	
2	09.56	12B24021072	02.45	RT 46 PECKSPORT	7440	**	7430	06	7360	03	6970	00	0227	
2	12.02	12B24021096	02.46	START 20 26 OLAPS	1490	**	1480	05	1560	02	1270	99	0223	
2	13.27	12B24021120	01.25	CR 83 MADISON	4540	**	4520	06	5130	96			0172	
2	15.02	20 24091215	01.75	END 20 OLAP	5660	**	5550	04	5050	00	5310	99	0008	
Route NY12B County 065 ONEIDA Region 02														
3	00.59	12B26051001	00.59	END 26 OLAP	2620	07	3050	04	3080	01	3160	98	0030	
3	00.92	12B26031007	00.33	ORISKANY FALLS N LN	3770	**	3720	05	3050	02	3320	99	0065	
3	04.85	12B26031010	03.93	RT 315 DEANSBORO	3320	**	3270	05	3380	02	3110	99	0329	
3	07.86	12B26031049	03.01	RT 233 FRANKLIN SPRINGS	5370	07	5570	04	5820	01	5280	98	0441	
3	08.75	12B26031079	00.89	CR 16 POST ST	5270	**	5230	06	5600	03	6130	02	0312	
3	09.66	12B26031088	00.91	RT 412 COLLEGE ST	6660	**	6620	06	6700	03	7140	00	0001	
3	10.46	12B26031097	00.80	CR 15 BRIMFIELD ST	13640	**	13370	04	12600	01	12180	98	0002	
3	12.06	12B26031105	01.60	START 5B OLAP	11690	07	13490	04	12710	00	12340	97	0316	
3	12.15	12B26031122	00.09	END 5B OLAP	13480	**	13390	06	15330	03	15170	00	0042	
3	14.05	12B26031123	01.90	RT 5 END 12B	9290	**	9230	06	10380	03	8330	00	0319	
Route NY12D County 065 ONEIDA Region 02														
1	00.00		00.00	RT 12 BOONVILLE										
1	00.62	12D26011000	00.62	RT 46 BOONVILLE	6210	**	6140	05	6740	02	6370	96	0335	
1	00.87	12D26011007	00.25	CR 65 W LEYDON AVE	4510	**	4480	06	4440	03	4800	00	0015	
1	02.27	12D26011009	01.40	LEWIS CO LN	2100	07	2150	04	2550	01	2050	98	0371	
Route NY12D County 049 LEWIS Region 07														
2	00.82	12D26011022	00.82	CR 51 WEST ROAD	1360	**	1330	05	1250	02	1370	99	0427	
2	06.97	12D74021009	06.15	RT 26 JCT	1400	**	1380	06	1410	03	1070	00	0428	
2	08.99	12D74021070	02.02	MCALPINE ST	1230	07	1220	04	1340	01	1230	99	0010	
2	09.23	12D74021090	00.24	RT 12 END RT 12D	2000	**	1970	05	1920	02	1950	99	0006	
Route NY12E County 045 JEFFERSON Region 07														
1	00.00		00.00	RT 12										
1	00.50	12E73011000	00.50	VANDUZEE ST	6920	**	6800	05	7110	04	7990	02	0049	
1	00.83	12E73011005	00.33	WATERTOWN N CITY LN	4470	**	4430	06	4380	03	4850	00	0430	
1	03.79	12E73011008	02.96	JCT RT 971H	4000	07	3710	06	4540	04	3920	01	0431	
1	06.06	12E73012030	02.27	CR 53 GAME FARM RD	5920	**	5810	05	5670	04	5730	99	0026	
1	07.78	12E73012053	01.72	RT 180 LIMERICK	4340	**	4300	06	5200	03	4340	98	0212	
1	09.99	12E73012070	02.21	CR 59	4080	07	4820	04	5790	01	5440	99	0433	
1	12.36	12E73012092	02.37	CR 125	4660	**	4570	05	5040	02	5110	97	0365	
1	13.03	12E73012116	00.67	CR 179 CHAUMONT	5240	**	5190	06	6250	03	4680	99	0434	
1	13.83	12E73012123	00.80	CR 8 CHAUMONT	4000	07	4730	04	5500	01	5130	99	0435	
1	18.23	12E73012131	04.40	CR 57	2490	**	2440	05	2800	02	2100	99	0051	

New York State Department of Transportation

Traffic Volume Report

County Order	End Mile Point	Count LOC Reference Marker	Section Length	Section End Description	LATEST COUNT		-----PREVIOUS COUNTS-----						Count Station Number	
					EST AADT	YR	EST AADT	YR	EST AADT	YR	EST AADT	YR		
Route NY12E County 045 JEFFERSON Region 07														
1	24.64	12E73012175	06.41	CR 6 CAPE VINCENT	1380	**	1360	06	1130	03	1320	00	0207	
1	32.89	12E73012239	08.25	CR 9 RD TO ST LAWRENCE	1190	07	1300	04	1660	01	1690	99	0437	
1	37.56	12E73012322	04.67	CR 4 CRYSTAL SPRING RD	1810	**	1770	05	2160	02	1630	99	0438	
1	39.76	12E73012369	02.20	RT 12 CLAYTON END 12E	3910	**	3760	03	4330	98	2940	97	0439	
Route NY12F County 045 JEFFERSON Region 07														
1	00.00		00.00	RT 180 DEXTER										
1	03.25	12F73011000	03.25	ROUTE 971H JCT - PADDY HILL RD	4360	07	4100	04	3760	01	3620	99	0440	
1	05.13	12F73011033	01.88	SALMON RUN MALL ENTRANCE	8000	**	7930	06	9090	05	8190	02	0085	
1	05.29	12F73011051	00.16	ACC RT 81I	15530	**	15390	06	16240	03	13840	00	0441	
1	05.33		00.04	WATERTOWN W CITY LN	16390	**	16160	04	13960	01	13950	98	0035	
1	06.04	12F73011053	00.71	BELLEW ST	16990	**	16910	06	15940	05	16460	03	0082	
1	06.26	12F73012007	00.22	VANDUZEE ST	17410	**	17160	04	15560	01	13820	00	0050	
1	06.73		00.47	CITY CENTER DRIVE	16060	**	15830	04	13880	01	11780	99	0378	
1	06.89		00.16	MASSEY ST END RT 12F	10010	**	9870	04	8840	01	7080	99	0379	
Route NY13 County 015 CHEMUNG Region 06														
1	00.00		00.00	RT 17										
1	01.02	13 62011000	01.02	CR 20 BOWMAN HILL	9130	**	9050	06	10940	04	9810	01	0294	
1	02.78	13 62011011	01.76	RT 223	6520	**	6420	05	7660	02	7180	99	0001	
1	04.75	13 62011029	01.97	CR 15A	8120	**	8000	06	8820	04	7870	01	0021	
1	10.58	13 62011218	05.83	SCHUYLER CO LINE	7630	07	7750	04	5690	01	6530	98	0002	
Route NY13 County 097 SCHUYLER Region 06														
2	01.06	13 62011107	01.06	RT 224	6240	**	6140	06	5470	03	5450	00	0003	
2	02.40	13 63021011	01.34	TOMPKINS CO LINE	6850	**	6740	06	7320	03	6430	99	0004	
Route NY13 County 109 TOMPKINS Region 03														
3	00.20	13 63021024	00.20	CR 135	8210	**	7810	03	7540	00	7190	97	0020	
3	10.67	13 36031003	10.47	START RTS 34 & 96 OLAPS	8490	07	8900	05	8500	02	8500	00	0484	
3	11.17	13 36031109	00.50	RT 327	17780	**	17400	05	17940	01	15250	98	0480	
3	12.24	13 36031114	01.07	RT 13A	19820	07	15650	04	18560	01	16650	98	0477	
3	12.79	13 36031123	00.55	ITHACA S CITY LN	17400	**	16320	01	16620	98	18140	97	0475	
3	14.33	13 36032001	01.54	RT 96B	21070	**	20840	06	25430	01	22550	98	0004	
3	14.45	13 36032117	00.12	RT 79 EB GREEN ST	36930	07	29770	04	29220	01	26710	98	0003	
3	14.51	13 36032118	00.06	W STATE ST	32140	**	31110	04	32170	01	29580	98	0016	
3	14.57		00.06	RT 79WB SENECA ST	39420	07							0002	
3	14.65	13 36032119	00.08	END RT 96 OLAP BUFFALO ST	44150	07	38440	04	36840	01	32770	98	0023	
3	16.16	13 36032120	01.51	ITHACA N CITY LINE	32410	07	31340	06	34440	05	35380	03	0576	
3	16.26	13 36033002	00.10	END RT 34 OLAP	32730	07	32260	06	31760	05	32040	04	0029 CC	
3	18.23	13 36033003	01.97	CR122 TRIPHAMMER RD	33070	**	30090	02	28000	99	26650	98	0335	
3	19.07	13 36033022	00.84	CR 121 WARREN RD	25210	**	23790	04	21500	01	21110	98	0013	

New York State Department of Transportation

Traffic Volume Report

County Order	End Mile Point	Count LOC Reference Marker	Section Length	Section End Description	LATEST COUNT		-----PREVIOUS COUNTS-----						Count Station Number	
					EST AADT	YR	EST AADT	YR	EST AADT	YR	EST AADT	YR		
Route NY13 County 109 TOMPKINS Region 03														
3	21.04	13 36033030	01.97	CR 109 HANSHAW RD	15810	**	15200	05	16520	04	14600	01	0035	
3	22.34	13 36033050	01.30	START RT 366 OLAP	14310	07	13960	04	11760	01	13030	98	0334	
3	23.57	13 36033064	01.23	END RT 366 OLAP	18000	07	17790	05	16450	02	15070	99	0008	
3	28.30	13 36033076	04.73	START RT 38 OLAP JCT RT 392	14160	07	11680	04	10000	01	10370	98	0333	
3	28.83	13 36033124	00.53	END RT 38 OLAP DRYDEN	14350	**	14000	05	12540	01	13480	97	0010	
3	32.41	13 36033129	03.58	CORTLAND CO LINE	11820	**	11680	06	11080	05	10750	02	0433	
Route NY13 County 023 CORTLAND Region 03														
4	03.37	13 32041001	03.37	RT 281	13380	**	13050	05	11310	99	10930	96	0061	
4	04.55	13 32041035	01.18	CORTLAND S CITY LN	18700	**	18300	05	11450	02	11940	99	0088	
4	05.54	13 32041046	00.99	RT 215	16610	**	16430	06	14400	04	14520	01	0089	
4	05.95	13 32042009	00.41	START RTS 11 & 41 OLAPS	16560	07	15900	04	14770	01	14780	97	0092	
4	06.26	11 32022011	00.31	RT 222 END RTS 11 & 41 OLAPS	9390	07	9850	04	9010	01	9010	98	0007	
4	06.85	13 32042017	00.59	POMEROY ST	10660	**	10550	06	11620	05	11870	02	0016	
4	07.02	13 32042023	00.17	ACC RT 81I	18480	**	17770	03	16280	00	15630	97	0017	
4	07.42	13 32042025	00.40	CORTLAND N CITY LN	6990	07	6980	03	6700	00	6710	97	0999	
4	09.42	13 32042028	02.00	CR 500	4830	**	4730	05	4890	02	5220	99	0389	
4	12.17	13 32043021	02.75	CR 108 E HOMER	3820	**	3800	06	4830	96			0387	
4	17.45	13 32043048	05.28	CR 600 TRUXTON	3220	**	3200	06	2860	96			0094	
4	17.59	13 32043101	00.14	RT 91 TRUXTON	2740	**	2730	06	2720	03	2750	00	0106	
4	22.19	13 32043103	04.60	CR 152B CUYLER	2200	**	2180	06	2460	03	2000	00	0099	
4	25.24	13 32043148	03.05	MADISON CO LINE	1980	**	1960	05	1850	02	2110	99	0100	
Route NY13 County 053 MADISON Region 02														
5	00.42	13 32043179	00.42	CR 58 DE RUYTER CRUMB HILL R	2420	**	2420	06	2350	03	2280	00	0208	
5	05.61	13 24051004	05.19	START 80 OLAP SHEDS	1370	**	1360	05	1170	02	1460	99	0167	
5	09.05	13 24051056	03.44	END 80 OLAP	1720	**	1720	06	1770	03	1890	00	0213	
5	15.04	13 24051091	05.99	START 20 OLAP	3140	**	3130	05	3090	02	2900	99	0214	
5	15.19	13 24051150	00.15	CR 17 CAZENOVIA E LAKE RD	12090	**	11930	05	10010	02	10540	97	0215	
5	15.63	13 24051151	00.44	END 20 OLAP CAZENOVIA	12800	**	12640	05	10890	02	11930	99	0446	
5	18.70	13 24051156	03.07	CR 26 BINGLEY	800	**	800	06	900	03	810	00	0140	
5	24.07	13 24051187	05.37	CHITTENANGO S VILL LN	830	**	820	05	810	02	920	99	0121	
5	24.77	13 24051241	00.70	START 5 OLAP	1730	**	1720	06	1920	02	1950	99	0163	
5	25.42	13 24051247	00.65	CR 3 CHITTENANGO LAKEPORT RD	10960	07	12590	04	11470	01	10910	97	0118	
5	25.75	5 24091030	00.33	VILLAGE OF CHITTENANGO TOWN OF SULLIVAN	10910	**	10810	03	9860	00	10770	98	0052	
5	27.88	5 24091034	02.13	CR 23 QUARRY RD	8210	**	8200	06	9410	03	8760	00	0010	
5	31.35	5 24091055	03.47	END 5 OLAP CANASTOTA	9340	**	9300	05	10690	04	9390	00	0117	
5	32.88	5 24091090	01.53	RT 90I OVER CANASTOTA	13230	**	12900	04	11980	02	10040	96	0116	
5	37.96	13 24051328	05.08	RT 31 SOUTH BAY	4450	**	4420	06	4440	01	3200	96	0002	
5	38.63	13 24051379	00.67	ONEIDA CO LINE (MIDDLE OF BRIDGE)	8530	**	8370	04	8170	01	7650	00	0012	
Route NY13 County 065 ONEIDA Region 02														

New York State Department of Transportation

Traffic Volume Report

County Order	End Mile Point	Count LOC Reference Marker	Section Length	Section End Description	LATEST COUNT		-----PREVIOUS COUNTS-----						Count Station Number	
					EST AADT	YR	EST AADT	YR	EST AADT	YR	EST AADT	YR		
Route NY13 County 065 ONEIDA Region 02														
6	00.99	13 24051386	00.99	CR 86	6840	07	7270	04	6190	01	7210	98	0106	
6	02.35	13 26061008	01.36	BRIDGE OVER CANAL	6010	**	5870	03	7290	00	5800	97	0426	
6	03.66	13 26061022	01.31	CR 80 MC CLANTHAN RD	6970	**	6840	04	6130	01	5930	97	0117	
6	04.93	13 26061035	01.27	START 49 OLAP	5080	**	4990	04	5180	02	5420	99	0417	
6	06.38	13 26061048	01.45	END 49 OLAP VIENNA	4650	**	4620	04	4720	03	4330	00	0463	
6	08.97	13 26061063	02.59	CR 69 MC CONNELLSVILLE	3590	07	4920	04	4950	01	5070	99	0415	
6	13.42	13 26061088	04.45	CAMDEN S LN	5870	**	5790	05	5860	02	5700	99	0069	
6	14.13	13 26061132	00.71	START 69 OLAP CAMDEN	7210	**	7170	06	7460	03	7540	00	0413	
6	14.23	13 26061139	00.10	END 69 OLAP CAMDEN	8680	**	8630	06	9040	03	8270	00	0411	
6	15.22	13 26061140	00.99	MILL ST CAMDEN VILLAGE LINE	6470	**	6430	04	6330	01	6730	99	0070	
6	21.53	13 26061150	06.31	OSWEGO CO LN	2310	**	2310	06	2360	03	2550	00	0031	
Route NY13 County 075 OSWEGO Region 03														
7	02.46	13 26061214	02.46	RT 183 WILLIAMSTOWN	1720	**	1700	05	1900	02	2060	00	0365	
7	05.60	13 34071022	03.14	RT 104	2000	**	1960	03	2100	00	1930	97	0238	
7	10.98	13 34071054	05.38	CR 22 ALTMAR	1520	**	1500	05	2000	00	1790	97	0237	
7	13.22	13 34071108	02.24	CR 48 PINEVILLE	3830	**	3700	01	2190	98	2510	95	0236	
7	17.58	13 34071130	04.36	ACC RT 811	2590	07	1970	04	2430	98	3270	95	0269	
7	18.35	13 34071174	00.77	RT 11	9850	**	9730	05	10540	01	8690	00	0367	
7	21.51	13 34071181	03.16	RT 3 END RT 13	2540	**	2520	06	2380	03	2630	02	0268	
Route NY13A County 109 TOMPKINS Region 03														
1	00.00		00.00	RTS 13 & 34 & 96										
1	00.60	13A36011000	00.60	CR 137	3820	**	3580	00	3180	97			0476	
1	01.15	13A36011006	00.55	ITHACA S CITY LN	5010	07	6440	04	4280	01	3290	98	0030	
1	02.08	13A36011011	00.93	RTS 79 & 96 END RT 1	5410	**	5300	05	4580	00	3230	97	0470	
Route NY14 County 015 CHEMUNG Region 06														
1	00.00		00.00	PENN STATE LINE										
1	02.07	14 62011000	02.07	ASHLAND/SOUTHPORT TL	3360	07	3500	06	3630	05	3820	04	0204 CC	
1	04.47	14 62011021	02.40	NY 328	4440	**	4410	06	4710	01	5030	98	0205	
1	05.26		00.79	NY427 CEDAR ST	5430	**	5350	05	13840	99	13410	96	0005	
1	06.45	14 62011046	01.19	W MILLER ST	9990	**	9840	05	10940	02	4140	99	0908	
1	07.01	14 62012002	00.56	PENNSYLVANIA AV	9200	07	10770	05	8980	02			0909	
1	07.43	14 62012007	00.42	NY352 EB WATER ST	12400	**	12310	06	13770	03	13070	00	0903	
1	07.62	328 62012011	00.19	NY352 WB CHURCH ST	15310	**	14970	04	13110	01	12560	98	0904	
1	08.33	328 62012013	00.71	WASHINGTON AVE	15820	**	15360	03	13920	00	13670	97	0905	
1	09.12	328 62012021	00.79	E WOODLAWN AV	13670	**	13370	04	10960	01	11360	98	0906	
1	09.49	328 62012029	00.37	COLLEGE AVE	15110	07							0004	
1	10.14	328 62012032	00.65	ELMIRA N CITY LN	16550	**	16290	05	10580	02	12580	99	0030	
1	11.00	328 62012038	00.86	OAKWOOD	12710	07	14170	04	12050	01	13240	98	0155	
1	13.07	328 62013009	02.07	CHEMUNG ST	22160	07	22280	03	21250	00	20970	99	0235	

New York State Department of Transportation

Traffic Volume Report

County Order	End Mile Point	Count LOC Reference Marker	Section Length	Section End Description	LATEST COUNT		-----PREVIOUS COUNTS-----						Count Station Number	
					EST AADT	YR	EST AADT	YR	EST AADT	YR	EST AADT	YR		
Route NY14 County 015 CHEMUNG Region 06														
1	13.33	14 62013059	00.26	CR 64 ACC RT 17	28830	**	28370	05	27940	02	27330	99	0236	
1	14.78	14 62013061	01.45	OLD RT 14 CR 67	13390	**	13180	05	12670	02	14160	99	0011	
1	15.34	14 62013075	00.56	CR 21	13470	07	14110	04	11830	01	14600	98	0027	
1	18.44	14 62013081	03.10	CR 59	10550	07	10200	03	11040	00	10950	99	0016	
1	19.84	14 62013112	01.40	JOHNSON HOLLOW CR 12	8060	**	7990	06	7220	04	7230	01	0018	
1	22.86	14 62013126	03.02	SCHUYLER CO LN	6230	07	6010	04	7960	01	5980	98	0022	
Route NY14 County 097 SCHUYLER Region 06														
2	03.25	14 62013157	03.25	TOWN MONTOUR VILLAGE OF MONTOUR FALLS	6160	**	6060	06	5710	04	5630	98	0012	
2	04.36	14 63021033	01.11	RT 224 MONTOUR FALLS	6940	**	6840	06	7470	03	6700	00	0013	
2	06.55	14 63021044	02.19	START 414 OLAP	11130	**	10790	05	8800	02	8470	99	0014	
2	06.83	14 63021066	00.28	RT 329 WATKINS GLEN	13430	**	12830	04	13440	03	11340	01	0015	
2	07.20	14 63021068	00.37	RT 409 END 414 OLAP	11750	**	11400	05	12880	99	11470	96	0189	
2	10.46	14 63021072	03.26	RT 14A OVER	6390	**	6290	06	5440	03	5750	00	0016	
2	13.37	14 63021106	02.91	YATES CO LINE	3430	07	4670	04	4300	01	2470	98	0001 CC	
Route NY14 County 123 YATES Region 06														
3	00.69	14 63021133	00.69	CR 46 ROCK STREAM STA	3640	**	3590	06	3050	03	2710	00	0017	
3	09.60	14 66031007	08.91	CR 36 RD TO HIMROD	2780	**	2740	06	2500	05	3110	02	0315	
3	15.98	14 66031098	06.38	RT 54 DRESDEN	2760	**	2600	03	2580	00	2360	97	0018	
3	22.00	14 66031161	06.02	YATES COUNTY TOWN OF BENTON	4010	**	3950	06	3550	03	2780	00	0216	
Route NY14 County 069 ONTARIO Region 04														
4	01.25	14 66031221	01.25	REED RD	5710	**	5640	06	4830	03	4170	00	0720	
4	05.24	14 44041013	03.99	GENEVA S CITY LN	5500	**	5430	06	4690	05	4930	02	0014	
4	06.24	14 44041052	01.00	JAY ST	6510	**	6350	05	9770	01	6450	95	0024	
4	06.76	14 44042010	00.52	NY5/US20 UNDER WITH CONN	8620	**	8400	05	7400	02	7570	98	0729	
4	07.14	14 44042015	00.38	SENECA ST	6930	**	6750	05	6670	03	5790	00	0028	
4	07.94	14 44042019	00.80	NORTH ST	9200	**	8970	05	12430	02	12420	99	0715	
4	08.32	14 44042026	00.38	GATES AVE	10230	**	9970	05	7570	03	7490	00	0031	
4	08.49	14 44042030	00.17	GENEVA N CITY LN	7810	**	7610	05	10400	02	8010	99	0030	
4	09.08	14 44043001	00.59	GAMBEE RD	8580	**	8370	05	7470	02	7360	99	0711	
4	12.89	14 44043007	03.81	RT 96 W JUNIUS	9000	**	8900	06	6400	97	6240	94	0026	
4	13.45	14 44043045	00.56	RT 90I IS OVER WITH CONN	12570	**	12420	06	12120	04	12510	01	0252	
4	17.55	14 44043050	04.10	WAYNE CO LINE	5150	**	5100	06	4200	04	4200	00	0253	
Route NY14 County 117 WAYNE Region 04														
5	03.24	14 44043090	03.24	RT 31 LYONS	6770	**	6690	06	4800	05	4800	02	0505	
5	03.50	14 37051034	00.26	CANAL ST	12490	07	9870	04	11900	01	10380	98	0506	
5	13.60	14 37051036	10.10	RT 104	4030	**	3970	06	3120	00	3570	99	0507	
5	14.04	14 37051138	00.44	CR 143	1970	07	1800	04	2370	01	2080	00	0003	
5	14.12	14 37051142	00.08	CR 143	3840	**	3780	06	3220	05	5020	02	0008	

New York State Department of Transportation

Traffic Volume Report

County Order	End Mile Point	Count LOC Reference Marker	Section Length	Section End Description	LATEST COUNT		-----PREVIOUS COUNTS-----						Count Station Number			
					EST AADT	YR	EST AADT	YR	EST AADT	YR	EST AADT	YR				
			Route	NY14	County	117	WAYNE	Region	04							
5	19.46	14 37051143	05.34	SODUS POINT - END RT 14				1840	**	1810	06	1620	03	1480	00	0522
			Route	NY14A	County	097	SCHUYLER	Region	06							
1	00.00		00.00	START 14A												
1	02.23	14A63011000	02.23	CR 29				2330	**	2330	06	2340	05	2250	02	0269
1	04.32	14A63011020	02.09	SCHUYLER/YATES CL 1ST TIME												0017
			Route	NY14A	County	123	YATES	Region	06							
2	00.41	14A63011041	00.41	YATES CO TOWN OF STARKEY SCHUYLER CO LINE				1570	07	1620	04	1500	01	1680	98	0010
			Route	NY14A	County	097	SCHUYLER	Region	06							
3	00.44	14A66021004	00.44	RT 226				1770	**	1770	05	1820	02	2270	99	0002
3	00.62	14A63031005	00.18	SCHUYLER/YATES CL 2ND TIME				2130	**	2120	04	1940	01	2270	98	0007
			Route	NY14A	County	123	YATES	Region	06							
4	04.13	14A63031007	04.13	CR 40 SENECA ST				2490	**	2490	06	2470	03	2590	00	0270
4	04.32	14A66041041	00.19	CR 5 WATER ST DUNDEE				5180	**	5170	04	5080	01	5400	98	0001
4	05.70	14A66041043	01.38	RT 230				4320	**	4310	06	5700	03	4290	00	0314
4	09.67	14A66041058	03.97	TOWN OF BARRINGTON & TOWN OF MILO				3110	**	3100	04	2960	01	2940	98	0273
4	13.61	14A66041101	03.94	OLD RT 14A				4120	**	4120	06	3750	03	3930	00	0274
4	15.30	14A66041142	01.69	RT 54 PENN YAN OVER LAP STARTS				4090	**	4080	04	4290	01	4060	98	0006
4	15.55	14A66041159	00.25	RT 54A JCT RT 54 OVERLAP ENDS				14580	**	14470	06	15780	05	11750	01	0005
4	16.25	14A66041161	00.70	RT 364				9400	**	9330	06	9570	03	10570	99	0004
4	19.60	14A66041168	03.35	CR 14				5410	07	5340	04	5630	01	6230	00	0011
4	22.81	14A66041202	03.21	ONTARIO CO LINE				5180	**	4940	04	5580	01	4600	98	0008
			Route	NY14A	County	069	ONTARIO	Region	04							
5	01.90	14A66041233	01.90	CR 5 HALL				4250	**	4110	05	3590	02	4100	99	0032
5	04.73	14A44051019	02.83	START RT 245 OLAP				3190	**	3130	06	3390	03	2370	00	0480
5	07.83	14A44051048	03.10	RTS 5 & 20 END 245 OLAP & RT 14A				3950	**	3800	05	3960	02	4080	99	0250
			Route	US15	County	101	STEUBEN	Region	06							
1	00.00		00.00	PENN STATE LN												
1	06.34	15 64011000	06.34	PRESHO CR 5				10330	**	9880	04	13810	01	10570	98	0204
1	08.12	15 64011065	01.78	RT 417 UNDER WITH CONNECTIONS				10790	07	11370	06	11440	05	11690	04	0180 CC
1	11.93	15 64011082	03.81	GANG MILLS UNDER				18440	**	18220	06	15520	02	16600	99	0082
1	12.59	15 64011120	00.66	END RT 15U VILLAGE OF PAINTED POST				39870	**	37680	02	39930	01	35740	99	0020 CC
			Route	NY15	County	101	STEUBEN	Region	06							
1	00.00		00.00	RT 21 OLAP STEUBEN CO LN												
1	00.16	15 64011544	00.16	JCT RT 415				5150	**	5060	06	4850	02	4990	00	0104
1	01.28	15 64011644	01.12	TWN WAYLAND & VILLAGE WAYLAND				5590	**	5410	05	5980	02	6860	99	0030
1	01.86	15 64011557	00.58	END RT 21 OLAP JCT RT 63				6240	**	6140	06	5990	03	7350	00	0033
1	02.66	15 64011563	00.80	LIVINGSTON CO LN				4690	**	4620	06	3430	03	2710	00	0058
			Route	NY15	County	051	LIVINGSTON	Region	04							

New York State Department of Transportation

Traffic Volume Report

County Order	End Mile Point	Count LOC Reference Marker	Section Length	Section End Description	LATEST COUNT		-----PREVIOUS COUNTS-----						Count Station Number	
					EST AADT	YR	EST AADT	YR	EST AADT	YR	EST AADT	YR		
Route NY15 County 051 LIVINGSTON Region 04														
2	04.20	15 64011571	04.20	RT 15A SPRINGWATER	2790	07	3360	05	3700	02	3550	99	0005	
2	05.74	15 42021042	01.54	CR 38 LIBERTY POLE RD	1180	**	1160	06	1240	05	1900	02	0006	
2	11.72	15 42021058	05.98	CR 71 CONESUS	1410	**	1390	06	1410	00	1340	97	0028	
2	19.29	15 42021118	07.57	START RT 20A OLAP LIVONIA	3060	07	3210	04	3340	01	3470	98	0029	
2	21.48	15 42021194	02.19	END RT 20A OLAP LAKEVILLE	9990	**	9830	06	10320	02	8980	00	0262	
2	22.83	15 42021216	01.35	RT 256	6070	07	5790	04	6260	01	5440	98	0030	
2	23.80	15 42021230	00.97	ACC RT 390I EXIT 9	11250	**	11070	06	10600	05	11990	02	0046	
2	26.67	15 42021240	02.87	RTS 5 & 20 E AVON	4500	**	4430	06	4330	05	5650	02	0027	
2	28.84	15 42021268	02.17	MONROE CO LINE	3300	**	3250	06	3130	05	4330	02	0031	
Route NY15 County 055 MONROE Region 04														
3	00.52	15 42021288	00.52	CR 63 HONEOYE FALLS RD	3970	07	3590	04	5490	01	4120	98	0735	
3	04.70	15 43031006	04.18	RT 251 MANN'S COR	3630	**	3570	06	4390	05	5440	02	0032	
3	04.93	15 43031048	00.23	RT 390I IS UNDER WITH CONN	12390	**	12190	06	11740	03	12180	00	0034	
3	06.21	15 43031050	01.28	MARTIN RD	5810	07	4950	06	5360	04	5730	01	0759	
3	07.35	15 43031063	01.14	WEST HENRIETTA	6440	**	6360	06	8530	05	6060	01	0033	
3	07.77	15 43031075	00.42	START 253 OLAP THURWAY PK DR									0202	
3	08.72	15 43031079	00.95	END 253 OLAP	21610	**	21340	06	20540	03	16840	00	0035	
3	09.32	15 43031088	00.60	CALKINS RD	17120	**	16900	06	15900	03	12910	00	0771	
3	10.85	15 43031094	01.53	RT 252	28440	**	27730	05	25070	02	20550	98	0036	
3	11.30	15 43031109	00.45	TOWN LINE RD	32030	**	31620	06	32150	03	28920	96	0037	
3	12.03	15 43031114	00.73	CRITTENDEN RD	33580	**	31540	02	33860	98	29740	94	0775	
3	12.57	15 43031121	00.54	ACC RT 390I	33830	**	32980	05	32780	97	29790	95	0165	
3	12.64		00.07	ROCHESTER S CITY LN	24400	**	23780	05	21000	02	22940	99	0031	
3	13.29	15 43031127	00.65	RT 15A	19180	07	18410	04	19730	01	19500	98	0038	
3	13.53	15 43032006	00.24	ELMWOOD AVE	26430	07	24760	04	23700	01	24910	97	0039	
3	13.97	15 43032008	00.44	HIGHLAND AVE	19470	**	18980	05	20460	01	20110	97	0138	
3	14.76	15 43032013	00.79	FORD ST	24530	07	19330	04	18350	01	19660	97	0139	
3	14.98	15 43032020	00.22	AVERILL AVE	18410	**	17960	05	14460	01	16340	98	0140	
3	15.49	15 43032022	00.51	CLINTON AVE	14020	07	14720	04	10030	01	12290	96	0040	
3	15.77	15 43032027	00.28	RT 31 END RT 15	23940	**	23640	06	28180	03	22100	98	0340	
Route NY15A County 051 LIVINGSTON Region 04														
1	00.00		00.00	RT 15 SPRINGWATER										
1	02.42	15A42011000	02.42	ONTARIO CO LINE	2690	**	2650	06	2140	00	2190	97	0481	
Route NY15A County 069 ONTARIO Region 04														
2	06.48	15A42011024	06.48	LIVINGSTON CO LN 2ND TIME	1970	07	2810	04	2560	01	1950	95	0482	
Route NY15A County 051 LIVINGSTON Region 04														
3	01.91	15A44021066	01.91	START 20A OLAP HEMLOCK	3830	**	3770	06	2920	05	3010	02	0483	
3	03.96	15A42031019	02.05	END 20A OLAP	3820	07	3850	04	4300	01	4330	98	0484	

New York State Department of Transportation

Traffic Volume Report

County Order	End Mile Point	Count LOC Reference Marker	Section Length	Section End Description	LATEST COUNT		-----PREVIOUS COUNTS-----						Count Station Number	
					EST AADT	YR	EST AADT	YR	EST AADT	YR	EST AADT	YR		
Route NY15A County 051 LIVINGSTON Region 04														
3	09.88	15A42031040	05.92	RTS 5 20 LIMA	5150	**	5070	06	5260	03	4940	00	0485	
3	12.58	15A42031099	02.70	MONROE CO LINE	7250	**	7130	06	7320	05	7430	03	0486	
Route NY15A County 055 MONROE Region 04														
4	00.21	15A42031125	00.21	CR 63 HONEOYE FALLS RD	8290	**	8030	05	6250	02	6700	97	0739	
4	03.47	15A43041003	03.26	PHELPS RD CR 76	10620	07	8310	04	7480	01	8180	98	0487	
4	04.17	15A43041035	00.70	WEST RUSH RD	8430	**	8030	04	9040	00	7920	97	0754	
4	04.56	15A43041042	00.39	RT 251	10260	07	9210	04	10740	98	9880	95	0041	
4	06.17	15A43041046	01.61	TOWN LINE RD CR 67	3870	**	3800	06	4290	03	3990	00	0757	
4	09.25	15A43041062	03.08	RT 253 HENRIETTA	11110	**	10830	05	9800	02	6350	99	0175	
4	09.95	15A43041093	00.70	CALKINS RD	16890	07	17430	04	17240	01	16420	98	0489	
4	11.02	15A43041100	01.07	ACC RT 390I	22920	**	22350	05	22040	01	19640	96	0216	
4	11.24	15A43041111	00.22	RT 252	24180	**	23290	04	24010	01	21470	98	0490	
4	11.89	15A43041114	00.65	TOWNLINE RD CR 85	24300	**	23700	05	26300	02	27060	97	0089	
4	12.70	15A43041120	00.81	ACC RT 390I	33570	**	32340	04	26130	01	25700	97	0166	
4	12.95	15A43041128	00.25	ROCHESTER S CITY LN	28720	**	27670	04	22850	01	26910	96	0774	
4	13.25	15A43041130	00.30	WESTFALL RD	27130	**	26790	06	32110	03	28950	00	0491	
4	13.39	15A43042003	00.14	SOUTH AVE	23260	07	22550	04	25460	01	23390	98	0124	
4	13.71	15A43042005	00.32	RT 15 END 15A	10660	07	9910	04	11630	01	8340	96	0492	
Route NY16 County 009 CATTARAUGUS Region 05														
1	00.00		00.00	PENN STATE LINE										
1	05.47	16 51011000	05.47	CR 29 BARNUM RD	1670	**	1660	05	1770	02	1700	99	0509	
1	07.47	16 51011057	02.00	OLEAN S CITY LINE	3870	07	3840	04	3000	01	3220	97	0006	
1	08.69	16 51012002	01.22	RT 417 STATE ST	5140	07	5530	04	4980	03	5370	01	0510	
1	10.13	16 51012014	01.44	ACC RT 86I S.T.E.	11050	**	10990	06	13530	03	11920	02	0022	
1	10.47	16 51012028	00.34	OLEAN N CITY LN	10800	07	8320	04	6740	01	8600	97	0036	
1	16.20	16 51012030	05.73	JCT RT 86I S.T.E. HINSDALE	6650	**	6530	05	6220	02	6710	99	0023	
1	16.46	16 51013058	00.26	RT 446 MAPLEHURST	7090	**	6960	04	6180	01	5750	98	0037	
1	28.30	16 51013060	11.84	START 98 OLAP CADIZ	4630	**	4550	04	3970	01	3880	97	0214	
1	31.46	16 51013179	03.16	END 98 OLAP	6500	07	5900	04	6920	01	6380	98	0040	
1	35.07	16 51013211	03.61	RT 242	5470	**	5370	04	5770	03	5570	01	0041	
1	41.07	16 51013247	06.00	CR 20 & CR 73 MILL & CHURCH STS	5640	07	6730	04	6620	01	6650	97	0212	
1	44.06	16 51013307	02.99	START 39 OLAP YORKSHIRE	9600	07	10010	06	10350	05	10370	04	0044 CC	
1	44.31	16 51013337	00.25	ERIE CO LINE	13320	**	13240	06	17940	03	16410	02	0005	
Route NY16 County 029 ERIE Region 05														
2	00.55	16 53021003	00.55	END 39 OLAP	14060	07	14030	04	16410	02	14250	01	0042	
2	02.36	16 53021008	01.81	CR 224 CHAFFEE	10050	**	9930	05	10200	02	9470	99	0043	
2	07.87	16 53021026	05.51	CR225 SAVAGE RD	7960	**	7910	06	8540	04	8800	01	0059	
2	13.33	16 53021081	05.46	CR390 WARNER HILL RD	10950	**	10810	05	11600	02	11530	99	0063	
2	14.12	16 53021136	00.79	START RT 400 OLAP	12330	07	12290	04	12210	01	12580	97	0064	

New York State Department of Transportation

Traffic Volume Report

County Order	End Mile Point	Count LOC Reference Marker	Section Length	Section End Description	LATEST COUNT		-----PREVIOUS COUNTS-----						Count Station Number
					EST AADT	YR	EST AADT	YR	EST AADT	YR	EST AADT	YR	
Route NY16 County 029 ERIE Region 05													
2	16.11	400 53011003	01.99	END 400 OLAP	9880	07	8700	04	10370	02	10620	01	0233
2	17.48	16 53021164	01.37	TN AURORA VILL E AURORA & CR 112 SOUTH ST	6340	**	6310	06	6010	04	6700	03	0065
2	18.05	16 53021177	00.57	START 78 20A OLAPS	6490	**	6410	05	6900	02	7010	00	0045
2	19.11	16 53021182	01.06	END 20A OLAP E AURORA	15380	**	15290	06	16980	03	16080	01	0203
2	19.69	16 53021194	00.58	BOWEN RD	6450	**	6410	06	6990	03	6570	02	0079
2	20.45	16 53021200	00.76	AURORA / ELMA TL	6450	**	6410	06	6990	03	6570	02	0076
2	22.16	16 53021207	01.71	JAMISON RD	6450	**	6410	06	6780	03	6350	02	0202
2	24.65	16 53021224	02.49	RT 20 END 78 OLAP T OF ELMA AND T OF W SENECA	8440	**	8340	05	9830	02	7520	99	0048
2	25.58	16 53021249	00.93	CR 215 SENECA ST	6530	**	6450	05	6190	02	6320	99	0049
2	28.04	16 53021259	02.46	RT 277 UNION RD	6190	07	8340	04	7190	01	6750	99	0050
2	29.28	16 53021284	01.24	CENTER RD STRT OLP CR215	8200	**	8100	05	8640	02	9350	98	0136
2	29.40	16 53021296	00.12	ACC RTS 901 400 RT 953C									0060
2	29.75	16 53021297	00.35	RT 240 HARLEM RD	19200	**	18970	05	18540	02	18290	99	0051
2	30.25	16 53021301	00.50	BUFFALO E CITY LN	16530	**	16330	05	16060	02	15270	00	0052
2	31.89	16 53021306	01.64	ELK ST	11870	07	11510	04	13880	01	12920	97	0054
2	32.12	16 53022017	00.23	BAILEY AVE	14220	07							0130
2	32.38	16 53022019	00.26	INT 3 ACC I-190	16560	**	16360	05	14830	02	17270	99	0055
2	32.71	16 53022022	00.33	BABCOCK ST									0131
2	33.26	16 53022025	00.55	SMITH ST	6960	07	6580	06	8540	01	9410	95	0146
2	33.58	16 53022031	00.32	START SWAN/SENECA ST COUPLET	5210	07							0132
2	34.88	16 53022034	01.30	RT 5 BUFFALO END 16	3460	**	3430	06	2660	04			0056
Route NY17 County 013 CHAUTAUQUA Region 05													
1	00.00		00.00	PENN STATE LINE START I86 OLAP									
1	01.03		01.03	RT 426	9450	07	9730	06	9460	05	8750	04	0076 CC
1	09.17		08.14	ACC RT 76	8450	**	8040	05	6850	02	6730	99	0047
1	15.34		06.17	EXIT 7 CR 33 PANAMA STEDMAN RD	8400	07	8730	04	7980	02	7350	99	0048
1	18.86		03.52	ACC RT 394	8560	07	7010	04	7920	03	7690	99	0049
1	20.22		01.36	ACC RT 430	11750	07	11980	04	11170	03	10260	01	0031
1	20.29		00.07	ACC STE RMPS TO 430 & 954J WB	11360	**	10860	05	10950	02	13330	99	0051
1	26.23		05.94	ACC STRUNK RD	10720	07	11580	04	10400	01	7300	94	0075
1	28.00		01.77	ACC RT 60	9290	07	9300	04	11030	01	8080	97	0050
1	30.69		02.69	ACC RT 394	10970	07	12080	03	10450	01	10700	97	0070
1	36.04		05.35	ACC RT 62	11170	07	11680	04	11530	01	9690	97	0071
1	37.86		01.82	CATTARAUGUS CO LINE	11660	07	12170	05	11920	04	9160	97	0072
Route NY17 County 009 CATTARAUGUS Region 05													
2	01.47		01.47	ACC SCHOOL HOUSE RD RT 953A	11660	07	11650	06	12170	05	11920	04	0073 CC
2	03.52		02.05	ACC RT 394 RANDOLPH RT 952M	12280	**	11690	05	11580	02			0074
2	10.02		06.50	ACC RT 394 STEAMBURG	9560	**	9330	06	7800	03	8900	01	0075
2	12.75		02.73	RT 280 PERIMETER RD	10410	**	9900	05	5480	02	8150	99	0076

New York State Department of Transportation

Traffic Volume Report

County Order	End Mile Point	Count LOC Reference Marker	Section Length	Section End Description	LATEST COUNT		-----PREVIOUS COUNTS-----						Count Station Number	
					EST AADT	YR	EST AADT	YR	EST AADT	YR	EST AADT	YR		
Route NY17 County 009 CATTARAUGUS Region 05														
2	16.57		03.82	ACC ALLEGANY STATE PK	10210	**	9710	05	5730	02	7400	98	0014	
2	20.28		03.71	ACC RT 417	9810	07	11250	04	8520	99	7510	98	0079	
2	22.59		02.31	START RT 219 OLAP PARKWAY DR RT 951M UNDER	13410	**	12540	04	10810	99	8760	93	0024	
2	29.66		07.07	END RT 219 OLAP	11940	**	11100	04	6610	01	7760	97	0017	
2	36.21		06.55	JCT RT 952W	13880	**	12890	04	7080	01	9680	97	0054	
2	39.41		03.20	BUFFALO ST CONN RT 954E	12130	**	11590	05	11310	02	12990	99	0046	
2	40.91		01.50	ACC RT 16	13640	**	13040	05	10730	02	7900	97	0047	
2	46.83		05.92	ACC RT 16	11100	**	10310	04	7290	01	8490	98	0048	
2	51.80		04.97	ALLEGANY CO LINE	5930	07	8710	04	8930	03	9190	02	0049 CC	
Route NY17 County 003 ALLEGANY Region 06														
3	01.69		01.69	EXIT 28 RT 305 CUBA	9180	**	8710	04	8930	03	9190	02	0021	
3	09.06		07.37	EXIT 29 RT 275 FRIENDSHIP	6840	07	6970	01	6450	98	6510	95	0022	
3	14.79		05.73	EXIT 30 RT 19 BELVIDERE	7100	**	6970	06	5930	01	5940	98	0023	
3	18.89		04.10	EXIT 31 ANGELICA	6620	**	6500	06	5880	03	6120	00	0024	
3	26.12		07.23	EXIT 32 WEST ALMOND	5550	07	5840	04	4180	01	5450	98	0025	
3	33.77		07.65	EXIT 33 ALMOND	5720	07	6110	04	5590	01	5260	98	0026	
3	34.32		00.55	STEUBEN CO LINE	7520	07	7220	06	6500	05	7430	04	0027 CC	
Route NY17 County 101 STEUBEN Region 06														
4	04.11		04.11	EXIT 34 RT 36 HORNELL	7380	07	7220	06	6670	04	7550	03	0006	
4	13.79		09.68	EXIT 35 HOWARD	7730	07	7050	03	7220	99	6370	98	0009	
4	20.97		07.18	EXIT 36 RT 390I	6270	07	7790	04	8010	01	7690	00	0015	
4	22.08		01.11	EXIT 37 RT 53 KANONA	18960	07	23720	04	14510	01	17600	98	0018	
4	25.29		03.21	EXIT 38 RTS 54 & 415 BATH	20450	07	14550	01	17320	98	19060	97	0021	
4	28.40		03.11	EXIT 39 RT 960U SALUBRIA	16830	07	16680	03	20480	00	16390	98	0022	
4	32.19		03.79	EXIT 40 RT 226 SAVONA	25270	**	24390	05	18930	02	23170	99	0023	
4	36.92		04.73	EXIT 41 CAMPBELL	24840	**	24400	06	23000	04	19080	01	0024	
4	40.96		04.04	EXIT 42 RT 415 COOPERS PLAINS	24110	07	24410	04	21220	00	22240	98	0025	
4	43.23		02.27	EXIT 43 RT 415	24410	07	25340	06	26080	05	25960	04	0029 CC	
4	44.36		01.13	EXIT 44 RT 15U PAINTED POST	32170	**	29380	01	28700	00	29420	99	0031	
4	44.74		00.38	EXIT 45	50100	**	47120	03	41910	00	36640	98	0107	
4	47.21		02.47	RTE 414 UNDER	25510	07	22960	06	25980	05	26460	04	0182 CC	
4	49.92		02.71	RT 961Q OVER WITH CONN	27970	**	27110	05	28680	02	25180	99	0905	
4	52.29		02.37	EXIT 48 RT 352 WITH CONN	27280	**	25880	04	23070	01	27970	98	0055	
4	53.23	17 64043143	00.94	CHEMUNG CO LINE	27690	07	29230	06	24460	03	29350	00	0050	
Route NY17 County 015 CHEMUNG Region 06														
5	01.34	17 64043151	01.34	EXIT 49 BIG FLATS OVER	27690	07	29230	06	27850	03	29350	00	0057	
5	04.79	17 62051014	03.45	EXIT 51 CR 35	30560	**	29620	05	25630	02	29020	99	0051	
5	06.84	17 62051049	02.05	EXIT 52 RT 14 HORSEHEADS END I86 OLAP	30260	**	29790	06	29280	03	31150	99	0052	
5	08.14	17 62051068	01.30	OLD RT 13 HORSEHEADS	31440	**	29710	02	32550	99	27970	98	0053	

New York State Department of Transportation

Traffic Volume Report

County Order	End Mile Point	Count LOC Reference Marker	Section Length	Section End Description	LATEST COUNT		-----PREVIOUS COUNTS-----						Count Station Number
					EST AADT	YR	EST AADT	YR	EST AADT	YR	EST AADT	YR	
Route NY17 County 015 CHEMUNG					Region 06								
5	08.51	14 62013046	00.37	EXIT 54 RT 13	27930	**	26690	03	27680	00	24620	98	0010
5	12.69	14 62013042	04.18	EXIT 56 RT 352 CHURCH ST	21420	**	21170	06	22940	01	24590	98	0006
5	13.12	14 62013000	00.43	EXIT 57 WATER ST	17070	**	16310	03	21960	99	21600	98	0144
5	18.47	17 62051131	05.35	CR 8 LOWMAN	22120	**	21780	06	19170	01	16910	97	0055
5	23.75	17 62051185	05.28	EXIT 59 RT 427 CHEMUNG	21260	**	20320	04	18690	01	17100	00	0056
5	26.01	17 62051239	02.26	EXIT 59A	20060	**	18360	01	18010	98	16670	97	0058
5	27.48	17 62051360	01.47	TIOGA CO LINE	21150	**	20830	06	22560	05	14570	03	0008
Route NY17 County 107 TIOGA					Region 09								
6	00.50	17 62051374	00.50	EXIT 60 US 220 WAVERLY OVER	21090	**	20830	06	22560	05	14570	03	0312
6	01.75	17 65062003	01.25	EXIT 61 RT 34 WAVERLY	17390	07	17030	04	14790	01	16140	98	0059
6	09.84	17 65063005	08.09	EXIT 62 RT 282 NICHOLS	17390	07	18210	06	16360	05	16470	04	0313 CC
6	14.57	17 65063084	04.73	EXIT 63 STAUNTON HILL RD	17530	**	17260	06	16670	04	11670	01	0062
6	18.98	17 65063132	04.41	EXIT 64 OWEGO INTER 96 OVER	19170	**	18930	06	16950	05	13830	01	0003
6	20.81	17 65063176	01.83	EXIT 65 ACC RT 17C	23390	07	20110	06	22110	04	15040	01	0064
6	26.30	17 65063194	05.49	EXIT 66 APPALACHIN INTER TO RT 434	28010	**	27660	06	24250	04	18790	00	0063
6	28.56	17 65063250	02.26	BROOME CO LINE	28980	07	31610	04	27380	02	28560	01	0065
Route NY17 County 007 BROOME					Region 09								
7	03.75	17 65063272	03.75	EXIT 67 RT 26	31420	07	31050	04	27380	02	28560	01	0089
7	04.75	17 91071038	01.00	EXIT 68 OLD VESTAL RD	55000	**	53790	06	36310	01	35930	94	0119
7	06.11	17 91071049	01.36	EXIT 69 RT 17C EB RAMP TO WEST OVER	48420	07	51120	04	44950	02	38630	01	0106
7	07.36	17 91071062	01.25	EXIT 70N RT 17C WB RAMP	46710	**	44700	05	40270	99	33790	96	0094
7	08.18	17 91071075	00.82	EXIT 70 RT 201 OVER	57130	07	62400	05	55220	99	57990	98	0095
7	09.38	17 91071083	01.20	EXIT 71 CR 69 AIRPORT RD	81320	**	76190	04	69560	98			0102
7	11.53	17 91071094	02.15	FRONT ST ACC RT 11 UNDER	70730	07	70170	06	72220	05	73740	04	0104 CC
7	11.66	17 91072017	00.13	START 81I OLAP	75210	**	70460	04	56810	96			0105
7	12.14	17 91072018	00.48	RT 7 UNDER W / CONN	83780	**	76840	04	56940	96			0369
7	12.53	81I91012020	00.39	BROAD AVE UNDER W / CONN	55560	**	44790	99	36270	96			0368
7	15.82	81I91012016	03.29	EXIT 74E COLESVILLE RD NB SIDE	54620	07	48930	03	56590	02	47690	01	0367
7	16.07	81I91011085	00.25	END 81I OLAP WB SIDE	39540	07	40390	04	33010	98	28240	94	0124
7	17.83	17 91073021	01.76	EXIT 76 BRIDGE OVER W/ACCESS TO HASKINS RD	17150	**	16070	04	14400	97	13610	94	0058
7	19.93	17 91073039	02.10	EXIT 77 NORTH RD	12720	**	12440	06	15020	04	12950	98	0025
7	23.01	17 91073060	03.08	EXIT 78 EB 17 OVER OLD 17 OCCANUM	12640	**	12440	06	15020	04	12950	98	0057
7	26.03	17 91073089	03.02	EXIT 79 RT 79 WINDSOR UNDER	12380	**	11820	04	9430	98	8800	97	0326
7	28.14	17 91073119	02.11	EXIT 80 CR 225 DAMASCUS	9080	07	8980	04	7760	01	6880	98	0079
7	30.84	17 91073139	02.70	EXIT 81 E BOSKETT RD OVER	9020	**	8750	05	6120	02	8160	99	0116
7	36.49	17 91073166	05.65	EXIT 82 RT 41 UNDER	8990	**	8580	04	6270	01	6160	98	0027
7	37.77	17 91073223	01.28	WB EXIT CR 28	9520	**	9230	05	6520	02	7820	99	0015
7	40.53	17 91073235	02.76	DELAWARE CO LINE 145' FROM ABUTMENT	7480	**	7370	06	6510	02	7820	99	0056
Route NY17 County 025 DELAWARE					Region 09								

New York State Department of Transportation

Traffic Volume Report

County Order	End Mile Point	Count LOC Reference Marker	Section Length	Section End Description	LATEST COUNT		-----PREVIOUS COUNTS-----						Count Station Number	
					EST AADT	YR	EST AADT	YR	EST AADT	YR	EST AADT	YR		
Route NY17 County 025 DELAWARE Region 09														
8	00.54	17 91073262	00.54	RT 10 & RT 8	7480	**	7370	06	6510	02	7820	99	0372	
8	04.38	17 93081006	03.84	CR 56 HALE EDDY	7870	**	7630	05	7440	01	7060	95	0017	
8	11.47	17 93081044	07.09	RT 97	9130	**	8980	06	6900	02	6620	98	0373	
8	19.06	17 93081115	07.59	FISHES EDDY EXIT 89 (COUNTY ROUTE 17 UNDER)	7180	**	6960	05	6010	99	5000	96	0010	
8	22.96	17 93081191	03.90	RT 30 UNDER EXIT 90	7310	**	7090	05	5500	02	6890	99	0379	
8	29.35	17 93081231	06.39	OLD RT 17 HORTON UNDER EXIT 92	5870	07	5440	04	6610	01	5000	97	0380	
8	31.20	17 93081295	01.85	OLD RT 17 BUTTER NUT GROVE	7280	**	7060	05	5320	96	5550	93	0049	
8	35.05	17 93081315	03.85	SULLIVAN CO LINE	6380	**	6280	06	6040	01	5280	00	0108	
Route NY17 County 105 SULLIVAN Region 09														
9	01.54	17 93081354	01.54	RT 206 & CR 124 ROSCOE EXIT 94	6380	**	6280	06	6040	01	5280	00	0060	
9	07.53	17 96091016	05.99	CR 81 LIVINGSTON MANOR EXIT 96	8980	07	8430	06	7950	05	7610	04	0015 CC	
9	09.76	17 96091076	02.23	MORRSTON EXIT 97	10950	07	10030	04	9780	01	8240	98	0382	
9	12.56	17 96091098	02.80	CR 85 PARKSVILLE EXIT 98	11990	07	10490	04	10210	02	7010	99	0381	
9	15.80	17 96091126	03.24	ACC N MAIN ST LIBERTY EXIT 99	12790	07	9340	01	9050	00	9900	97	0028	
9	17.29	17 96091159	01.49	RT 52 LIBERTY 1ST TIME EXIT 100	13750	**	13330	05	10010	03	9570	99	0206	
9	17.66	17 96091174	00.37	RT 52 LIBERTY 2ND TIME OVER	11040	07	14690	04	9340	01	9860	98	0207	
9	18.64	17 96091178	00.98	CR 71 FERNDAL E BRIDGE UNDER EXIT 101	15720	07	14220	04	10870	99	10920	96	0022	
9	23.01	17 96091188	04.37	ACC OLD 17 HARRIS EB EXIT 102	11890	07	10970	04	11780	00	11380	97	0075	
9	25.74	17 96091232	02.73	EB ACC FROM CR 59	17420	07	16930	04	12160	01	14050	95	0076	
9	27.08	17 96091259	01.34	RT 17B MONTICELLO OVER EXIT 104	20230	**	18950	04	16390	01	13160	98	0077	
9	28.43	17 96091273	01.35	RT 42 MONTICELLO EXIT 105 (A & B)	26110	**	24990	05	18060	01	16050	97	0078	
9	30.54	17 96091286	02.11	OLD RT 17 CR 173 EXIT 106	24860	07	24600	04	15640	00	14430	98	0029	
9	31.72	17 96091307	01.18	CR 161 BRIDGEVILLE EXIT 107	26420	07	24410	06	24520	05	25240	04	0079 CC	
9	32.60	17 96091318	00.88	EB ACC CR 173 EB EXIT 108	23810	07	22120	04	23280	01	22400	97	0050	
9	33.58	17 96091327	00.98	KATRINA FALLS RD EXIT 108	30650	07	20020	01	23440	98	18050	95	0073	
9	34.76	17 96091337	01.18	ACC CR 172 EXIT 109	28900	**	27660	05	19640	01	16240	96	0035	
9	35.16	17 96091348	00.40	ACC OLD 17 WANAKSNK LK EXIT	26930	**	25780	05	23120	02	24210	99	0036	
9	35.91	17 96091352	00.75	WOLF LK RD EXIT 111	28870	**	27630	05	23240	02	21480	99	0037	
9	38.81	17 96091359	02.90	ACC CR 166 CR 172 EB EXIT 112 YANKEE LAKE	26960	07	21740	04	17680	01	20650	98	0072	
9	41.12	17 96091389	02.31	RT 209 EXIT 113	22880	**	21840	04	21450	01	16060	95	0071	
9	43.45	17 96091413	02.33	ACC CR 171 HIGHVIEW EXIT 114	30390	07	27620	04	24980	01	23130	98	0033	
9	45.50	17 96091437	02.05	ACC CR 61 EXIT 116 EB	22660	**	21630	04	20980	01	24590	98	0034	
9	45.74	17 96091457	00.24	ORANGE CO LINE	35640	07	32190	05	28020	01	27640	98	0070	
Route NY17 County 071 ORANGE Region 08														
10	00.36	17 96091459	00.36	RT 17K	35640	07	32190	05	28030	01	27640	98	0040	
10	04.63	17 83101005	04.27	RT 302	33780	07	31710	06	33020	05	30920	04	0164 CC	
10	07.36	17 83101048	02.73	RT 211	40040	07	40270	04	39300	02	33620	01	0165	
10	08.28	17 83101075	00.92	ACC RT 84I EAST	61690	**	59010	05	46930	99	45040	97	0064	
10	12.36	17 83101084	04.08	START RTS 6 & 17M OLAPS	51030	07	55180	04	45640	01	41040	99	0166	

New York State Department of Transportation

Traffic Volume Report

County Order	End Mile Point	Count LOC Reference Marker	Section Length	Section End Description	LATEST COUNT		-----PREVIOUS COUNTS-----						Count Station Number
					EST AADT	YR	EST AADT	YR	EST AADT	YR	EST AADT	YR	
Route NY17 County 071 ORANGE Region 08													
10	12.75	17 83101124	00.39	RTS 207 & 17A	66000	**	53780	97	44010	96	52840	93	0009
10	13.33	17 83101128	00.58	END RT 17M OLAP	55340	**	47750	00	45800	97	38900	93	0010
10	16.82	17 83101134	03.49	ACC RTS 94 & 17M CHESTER	60790	**	54590	02	47540	99	38270	96	0011
10	18.65	17 83101169	01.83	ACC RT 17M CHESTER	51990	**	43990	99	43080	96			0004
10	22.15	17 83101187	03.50	RT 208 MONROE	58550	07	58090	06	57760	05	57660	04	0002 CC
10	25.11	17 83101222	02.96	END RT 6 OLAP	41830	07	46810	96	47170	93			0025
10	25.70	17 83101252	00.59	RT 32	50910	**	49780	06	44680	03	41230	00	0098
10	25.89	17 83101257	00.19	ACC RT 87I HARRIMAN RT 984C	50100	**	47920	05	34310	01	24570	97	0026
10	26.88	17 83101260	00.99	RT 17M E JCT HARRIMAN	11040	07	11700	04	10560	01	9540	98	0136
10	31.50	17 83101269	04.62	CR 19 OLD ORANGE TPK	10910	**	10780	06	7310	02	11490	99	0068
10	32.75	17 83101316	01.25	RTS 210 17A	11290	07	10890	01	10750	98	10640	95	0167
10	36.40	17 83101329	03.65	ROCKLAND CO LINE	25750	07	18230	04	16070	01	14290	98	0169
Route NY17 County 087 ROCKLAND Region 08													
11	02.08	17 83101365	02.08	RAMP TO STERLING MINE RD CR 72	19610	07	20100	04	18580	01	14290	98	0010
11	03.40	17 85111021	01.32	RAMP TO RT 59	33430	**	32720	06	34010	02			0039
11	03.86	17 85111035	00.46	EXIT 15 RT 87I SOUTH	4470	07	4330	04	3530	01	6850	98	0170
11	05.76	17 85111041	01.90	START RT 287I OLAP	3470	07							0168
11	05.87		00.11	END RT 287I OLAP NEW JERSEY STATE LINE	110000	07							0002
Route NY17A County 071 ORANGE Region 08													
1	00.00		00.00	RTS 6 & 17 & 207 GOSHEN									
1	02.33	207 83011001	02.33	CR 6 PULASKI HWY	12690	**	12540	06	12890	99	10750	96	0671
1	04.49	17A83011023	02.16	START RT 94 OLAP FLORDIA	10850	**	10720	06	11490	03	10160	00	0135
1	10.22	17A83011044	05.73	CR 13 KINGS HWY	6960	**	6560	02	7870	99	6500	96	0363
1	10.99	17A83011101	00.77	END RT 94 OLAP WARWICK	9340	**	9120	05	10280	02	9870	99	0090
1	17.30	17A83011109	06.31	JCT RT 210	8270	**	7880	03	6510	00	6080	97	0148
1	24.76	17A83011172	07.46	RT 17 END RT 17A	8100	07	9220	06	7860	03	6690	00	0150
Route NY17B County 105 SULLIVAN Region 09													
1	00.00		00.00	RT 97 CALLICOON									
1	01.22	17B96011000	01.22	CR 121 HORTONVILLE	3320	**	3250	05	3300	02	2770	99	0038
1	01.75	17B96011013	00.53	CR 164 HORTONVILLE	2520	**	2500	06	2680	03	2040	00	0039
1	05.23	17B96011018	03.48	RT 52A	1330	**	1320	06	1260	03	1300	00	0126
1	06.47	17B96011052	01.24	START RT 52 OLAP	1230	07	1840	05	1710	04	1340	01	0005
1	06.93	17B96011065	00.46	END RT 52 OLAP	2970	**	2950	06	2980	03	2250	00	0006
1	10.03	17B96011069	03.10	CR 115	2650	07	2990	06	2810	03	2240	00	0040
1	14.12	17B96011101	04.09	START RT 55 OLAP WHITE LAKE	7800	**	7670	06	4500	03	3710	00	0134
1	14.86	17B96011142	00.74	END RT 55 OLAP WHITE LAKE	6240	07	5380	04	5930	01	6220	98	0257
1	16.55	17B96011149	01.69	CR 183 AIRPORT RD	7020	07	8400	06	6980	03	6860	02	0041
1	20.77	17B96011166	04.22	MONTICELLO WEST VILLAGE LINE	10710	**	10530	06	9340	03	10610	02	0024
1	21.90	17B96011207	01.13	RT 17 END RT 17B	20770	07	18170	04	12550	01	11970	98	0132

New York State Department of Transportation

Traffic Volume Report

County Order	End Mile Point	Count LOC Reference Marker	Section Length	Section End Description	LATEST COUNT		-----PREVIOUS COUNTS-----						Count Station Number
					EST AADT	YR	EST AADT	YR	EST AADT	YR	EST AADT	YR	
Route NY17C County 107 TIOGA					Region 09								
1	00.00		00.00	RT 34 WAVERLY									
1	02.62	17 65061022	02.62	CR 9 ELLIS CREEK RD	4480	**	4400	05	4840	99	5080	96	0015
1	06.26	17 65061049	03.64	CR 104 & CR 11 BARTON	2640	07	3460	04	3050	01	2720	98	0017
1	09.93	17 65061087	03.67	JCT RT 282	2630	07	2890	04	2820	01	2500	98	0016
1	15.30	17 65061124	05.37	CR 906 & CR 23 GLEN MARY DR	4210	**	4190	06	4120	03	3880	99	0021
1	17.88	17 65061178	02.58	OWEGO WEST VILLAGE LINE	4070	**	4050	06	4330	05	3790	00	0008
1	18.74	17 65061204	00.86	START RT 96 SB OLAP	7910	**	7840	06	7780	04	10180	00	0022
1	18.87	17 65061213	00.13	END RT 96 OLAP	11010	**	10870	06	12980	03	11190	00	0096
1	19.99	17C65011000	01.12	VILLAGE OF OWEGO AND TOWN OF OWEGO	13610	**	13490	06	11920	04	7570	01	0007
1	20.95	17C65011012	00.96	ACC RT 17 RT 960J	13010	**	12900	06	12550	03	14620	00	0009
1	21.36	17C65011021	00.41	CR 14 DAY HOLLOW RD	9500	07	8550	04	9650	01	8920	98	0279
1	25.53	17C65011026	04.17	CAMPVILLE HILL RD	3030	**	2980	05	3530	02	2860	99	0023
1	27.14	17C65011067	01.61	SR 962J	5090	07	4460	04	3190	00	2860	97	0024
1	28.49	17C65011084	01.35	HOLIDAY HILL RD	4580	**	4460	04	3190	00	2860	97	0026
1	29.11	17C65011097	00.62	BROOME CO LINE	6160	07	6790	04	6970	01	6210	98	0280
Route NY17C County 007 BROOME					Region 09								
2	01.53	17C65011103	01.53	GLENDALE RD	6410	07	6110	05	6430	02	6560	99	0117
2	02.86	17C91021016	01.33	START 26 OLAP ENDICOTT	11100	07	14540	04	15810	01	13440	98	0318
2	03.29	17C91021028	00.43	CR 48 BRIDGE ST ENDICOTT	24980	**	24750	06	24650	02	18600	96	0129
2	04.10	26 91011083	00.81	END RT 26 OLAP ENDICOTT	21550	**	21180	05	24220	01	23960	98	0353
2	05.28	17C91021041	01.18	NORTH ST	11340	07	12160	02	13400	99	16520	96	0352
2	05.77	17C91021053	00.49	CR 33 HOOPER RD	20160	**	19810	05	19120	02	19250	99	0351
2	06.13	17C91021058	00.36	BRIDGE OVER RT 17	45700	**	44900	05	25730	02	27710	99	0350
2	06.50	17C91021062	00.37	ACC RT 17	31110	**	30830	06	29530	02	31650	98	0123
2	08.32	17C91021065	01.82	RT 201 OVER	9720	07	13420	02	13000	99	12000	98	0314
2	09.53	17C91021084	01.21	BINGHAMTON W CITY LN JOHNSON CITY WORKER'S ARCH	10790	07	11110	02	15430	98	12480	95	0349
2	10.03	17C91021095	00.50	HELLEN ST	12100	07	13240	05	13400	99	11900	96	0125
2	10.91	17C91022005	00.88	WALNUT ST	18240	**	17920	05	15380	02	16770	99	0126
2	11.23	17C91022013	00.32	RT 11 END RT 17C	17120	**	16250	01	16050	98	14350	95	0001
Route NY17K County 071 ORANGE					Region 08								
1	00.00		00.00	OLD RT 17									
1	00.36	17K83011000	00.36	RT 17	5010	**	4990	06	4930	03	4250	00	0163
1	03.72	17K83011004	03.36	RT 302 BULLVILLE	5190	**	5160	06	5280	04	5070	01	0674
1	10.36	17K83011037	06.64	CR 14 ALBANY POST RD	5740	**	5710	06	6210	03	5840	00	0133
1	10.66	17K83011104	00.30	RT 211 MONTGOMERY	14210	**	13900	06	15750	04	11250	97	0676
1	12.59	17K83011107	01.93	RT 208	12350	07	14780	04	12550	01	11840	98	0677
1	15.16	17K83011126	02.57	CR 75 COLDENHAM RD	10810	**	10550	05	10310	02	10450	99	0678
1	16.81	17K83011151	01.65	CR 23 ROCKCUT RD	13590	07	16760	04	12430	01	16020	98	0155

New York State Department of Transportation

Traffic Volume Report

County Order	End Mile Point	Count LOC Reference Marker	Section Length	Section End Description	LATEST COUNT		-----PREVIOUS COUNTS-----						Count Station Number
					EST AADT	YR	EST AADT	YR	EST AADT	YR	EST AADT	YR	
Route NY17K County 071 ORANGE Region 08													
1	17.39	17K83011168	00.58	ENTER NEWBURGH AREA-ACC RT 84I	22500	07	23910	04	19810	01	19470	98	0055
1	19.91	17K83011174	02.52	RT 300 UNION AVE	18370	**	17510	03	17560	00	17390	97	0070
1	20.09	17K83011199	00.18	ACC RT 87I	22770	**	22500	06	23380	03	21960	00	0047
1	20.99	17K83011201	00.90	NEWBURGH WEST CITY LINE	26090	07	19870	04	16100	01	17010	98	0154
1	21.39	17K83012000	00.40	RT 207	15250	07	18230	04	16170	01	15200	98	0679
1	22.14	17K83012004	00.75	START RT 32 OLAP	16590	**	15820	03	17660	00	13990	97	0303
1	22.37	17K83012011	00.23	RT 9W END RT 32 OLAP END RT 17K	18270	07	20180	04	16610	00	14570	97	0238
Route NY17M County 071 ORANGE Region 08													
1	00.00		00.00	RT 17 EB OFF RAMP CR 76									
1	01.12	17M83011000	01.12	RT 302 ROCKVILLE	4790	07	5720	04	5770	01	5740	98	0680
1	03.10	17M83011010	01.98	MIDDLETOWN NORTH CITY LINE	9620	**	9390	05	8280	02	9790	99	0681
1	03.96	17M83011030	00.86	START RT 211 OLAP	5930	**	5790	05	5260	99			0024
1	04.74	17M83012008	00.78	END RT 211 OLAP	10360	**	10110	05	9480	02	9670	99	0065
1	05.40	17M83012016	00.66	WAWAYANDA AVE	7350	07	7390	04	7940	01	6850	98	0520
1	05.56	17M83012023	00.16	ACADEMY ST	4960	07	6330	04	5410	01	5840	98	0085
1	06.75	17M83012024	01.19	MIDDLETOWN SOUTH CITY LINE	13990	07	14100	01	14830	98	14950	95	0084
1	07.04	17M83012036	00.29	START RT 6 OLAP	39300	**	38830	06	31130	05	27570	02	0069
1	07.42	17M83013003	00.38	ACC RT 84I	29800	**	27150	99	22290	93			0018
1	08.73	6 83012159	01.31	CR 12 CR 50 LOWER RD	22870	**	21070	00	23310	98	21350	96	0054
1	12.20	6 83012173	03.47	START RT 17 OLAP GOSHEN	22760	07	17820	03	21670	02	21330	00	0019
1	12.59	6 83012206	00.39	RTS 207 & 17A GOSHEN	66000	**	53780	97	44010	96	52840	93	0009
1	13.17	17 83101127	00.58	END RTS 6 & 17 OLAPS GOSHEN	55340	**	47750	00	45800	97	38900	93	0010
1	15.90	17 83101132	02.73	ARCADIA RD	6330	07	7410	03	6560	00	6750	97	0086
1	17.20	17M83013092	01.30	WEST AVE	7030	**	6880	06	7320	03	6310	00	0022
1	17.40	17M83013105	00.20	NY 94	22580	**	20360	02	19000	99	17730	96	0366
1	18.07	17M83013107	00.67	CR 13 KINGS HIGHWAY	12560	07	13800	04	12620	01	12960	98	0023
1	19.20	17M83013113	01.13	ACC RT 6 & 17	8520	**	7680	02	7340	99	6840	96	0120
1	23.04	17M83013125	03.84	RT 208	4660	07	5460	04	5130	01	4530	98	0682
1	24.44	17M83013163	01.40	CR 40 & CR 19	17080	**	16670	05	15360	02	13750	99	0087
1	25.56	17M83013177	01.12	N MAIN ST	11080	07	11790	04	11940	01	12750	98	0088
1	26.63	17M83013188	01.07	RT 17 MONROE END RT 17M	5140	**	5010	05	6230	02	6720	99	0685
Route NY18 County 063 NIAGARA Region 05													
1	00.00		00.00	RT 104									
1	01.00	18 54011000	01.00	RT 104 RIDGE RD	5890	**	5820	05	5410	02	5640	00	0006
1	05.10	18 54011010	04.10	CR 86 BLAIRVILLE RD	4780	**	4750	06	4000	03	5300	00	0036
1	06.99	18 54011052	01.89	RT 93 YOUNGSTOWN-LOCKPORT RD	1540	**	1520	04	1460	01	1620	98	0093
1	07.75	18 54011071	00.76	RT 18F CENTER ST	1220	07	1220	06	1250	05	1250	04	0089 CC
1	08.55	18 54011078	00.80	RT 957A ROBERT MOSES PKWY	810	07	1030	04	680	01			0029
1	10.64	18 54011086	02.09	CR 57 PORTER CTR RD	1650	07	1710	04	1580	01	1980	97	0037

New York State Department of Transportation

Traffic Volume Report

County Order	End Mile Point	Count LOC Reference Marker	Section Length	Section End Description	LATEST COUNT		-----PREVIOUS COUNTS-----						Count Station Number	
					EST AADT	YR	EST AADT	YR	EST AADT	YR	EST AADT	YR		
Route NY18 County 063 NIAGARA Region 05														
1	13.01	18 54011107	02.37	CR 17 RANSOMVILLE RD	1500	**	1490	06	1220	03	1310	01	0038	
1	17.85	18 54011131	04.84	RT 425 WILSON	1960	07	1890	04	2340	01	1920	94	0090	
1	23.71	18 54011179	05.86	RT 78 OLCOTT	1770	**	1750	05	1510	02	1560	99	0091	
1	27.08	18 54011239	03.37	CR 24 HESS RD	2290	**	2210	01	2260	97	2170	94	0051	
1	31.85	18 54011273	04.77	RT 148 SOMERSET	1580	07	1500	04	1480	01	1770	99	0092	
1	36.39	18 54011321	04.54	RT 269 ORLEANS CO LINE	1280	**	1270	05	1360	01	1060	98	0281	
Route NY18 County 073 ORLEANS Region 04														
2	03.89	18 54011366	03.89	RT 63	830	07	1250	04	1830	01	1060	98	0041	
2	10.82	18 45021040	06.93	RT 279	1400	**	1380	06	970	03	1150	00	0042	
2	14.40	18 45021109	03.58	START RT 98 OLAP	950	**	920	05	750	96			0276	
2	14.94	18 45021145	00.54	END RT 98 OLAP	2290	**	2250	06	2520	03	2160	94	0011	
2	17.83	18 45021151	02.89	KENT RD CR6	2090	07	1460	01	1000	98	1360	94	0014	
2	23.60	18 45021180	05.77	RT 237	1680	**	1650	06	1400	03	1270	00	0043	
2	25.81	18 45021237	02.21	START RT 272 OLAP	1940	07	2630	04	3010	01	2410	98	0044	
2	26.79	18 45021259	00.98	MONROE LINE END RT 272 OLAP	4560	**	4150	02	3150	00	2480	96	0231	
Route NY18 County 055 MONROE Region 04														
3	01.67	18 43031002	01.67	REDMAN RD CR 236	3150	07	2330	04	2160	00	2130	97	0200	
3	03.94	18 43031018	02.27	RT 19 HAMLIN	4280	**	4110	05	3540	02	1960	99	0045	
3	06.97	18 43031041	03.03	RT 260	4910	07	4210	04	4370	00	4490	97	0046	
3	10.78	18 43031071	03.81	START RT 259 OLAP HILTON	4310	**	4240	06	4550	01	3470	98	0047	
3	12.87	18 43031110	02.09	END RT 259 OLAP PARMA CTR	8790	**	8680	06	7420	04	7990	97	0048	
3	14.89	18 43031130	02.02	START RT 261 OLAP	5070	**	4980	06	6400	04	5220	01	0049	
3	15.23	18 43031151	00.34	END RT 261 OLAP	11710	**	11570	06	15830	05	12640	02	0050	
3	17.99	18 43031155	02.76	LONG POND RD	19210	**	18970	06	14200	03	9260	96	0227	
3	19.43	18 43031182	01.44	RT 390 IS UNDER WITH CONN	19710	07	25670	02	14780	99	17030	96	0240	
3	19.87	18 43031197	00.44	MOUNT READ BLVD CR 150	17630	07	21650	04	16440	01	13160	98	0093	
3	20.51	18 43031201	00.64	DEWEY AVE & LATTA RD	18590	**	17910	04	15020	01	13300	97	0090	
3	21.24	18 43031208	00.73	DENISE RD	17790	**	17350	05	15220	02	14010	99	0053	
3	21.96	18 43031215	00.72	DORSEY RD	19530	**	19050	05	21580	02	18150	99	0238	
3	22.55	18 43031222	00.59	MAIDEN LN	15490	07	17020	04	17430	01	15800	98	0239	
3	22.59	18 43031227	00.04	STONE RD	18770	**	18300	05	17030	02	18390	99	0091	
3	23.02	18 43031228	00.43	ROCHESTER WEST CITY LN	14930	**	14560	05	15870	01	12500	98	0092	
3	24.22	18 43032001	01.20	RT 104 END RT 18	16370	**	15960	05	14470	99	13320	96	0051	
Route NY18F County 063 NIAGARA Region 05														
1	00.00		00.00	RT 104 LEWISTON										
1	00.21	18F54011000	00.21	PORTAGE RD	17710	07	15410	04	12290	01	13140	95	0099	
1	00.69	18F54011002	00.48	FOURTH ST	10590	07	9610	04	10150	01	8400	97	0039	
1	00.89	18F54011007	00.20	ONEIDA/FOURTH STS									0002	
1	01.01	18F54011009	00.12	SECOND/ONEIDA ST									0004	

New York State Department of Transportation

Traffic Volume Report

County Order	End Mile Point	Count LOC Reference Marker	Section Length	Section End Description	LATEST COUNT		-----PREVIOUS COUNTS-----						Count Station Number
					EST AADT	YR	EST AADT	YR	EST AADT	YR	EST AADT	YR	
Route NY18F County 063 NIAGARA Region 05													
1	01.24	18F54011010	00.23	LEWISTON VL									0030
1	04.15	18F54011013	02.91	LEWISTON/PORTER TL	2850	07	2760	04	2240	01	2290	99	0522
1	05.49	18F54011042	01.34	YOUNGSTOWN S VL									0033
1	06.38	18F54011055	00.89	RT 93 YOUNGSTOWN-LOCKPORT RD									0048
1	06.91	18F54011064	00.53	VILL OF YOUNGSTOWN TOWN OF PORTER	1590	07	1410	05	1300	01	1070	97	0100
1	09.80	18F54011069	02.89	TOWN OF PORTER RT 18	1430	**	1410	05	1300	01	1070	97	0112
Route NY19 County 003 ALLEGANY Region 06													
1	00.00		00.00	PENN STATE LINE									
1	04.07	19 61011000	04.07	CR 29 YORK COR	2320	**	2290	06	2370	05	2310	02	0161
1	06.74	19 61011041	02.67	RT 248 STANNARDS	2660	**	2620	06	2650	03	2650	00	0068
1	07.77	19 61011068	01.03	WEIDRICK RD	6310	07	6730	01	6160	98	6350	95	0029
1	09.08	19 61011078	01.31	START 417 OLAP	6230	**	6180	06	6760	03	6440	00	0069
1	10.54	19 61011591	01.46	END 417 OLAP	8970	07	9170	05	8970	02	8260	99	0032
1	14.26	19 61011606	03.72	CR 9 SCIO	9090	**	8960	05	6710	02	8000	99	0070
1	18.33	19 61011143	04.07	TOWN OF AMITY VILLAGE OF BELMONT	5850	07	5580	01	5040	98	4960	95	0072
1	19.45	19 61011184	01.12	RT 244 BELMONT	6800	**	6690	06	6730	05	6380	02	0071
1	22.37	19 61011195	02.92	RT 17 STE UNDER	5310	**	5220	06	5770	03	5010	00	0073
1	25.09	19 61011224	02.72	OLD RT 408 TRANSIT BR CR 16	3050	07	3540	01	3330	98	3050	95	0013
1	28.23	19 61011252	03.14	RT 305 BELFAST	3580	**	3470	05	3660	02	3200	99	0164
1	29.21	19 61011283	00.98	CR 26 BELFAST	5500	07	4660	04	5980	01	4810	98	0033
1	33.36	19 61011293	04.15	RT 243 CANEADA	4650	07	4990	04	5220	01	4720	98	0075
1	36.32	19 61011334	02.96	HOUGHTON COLLEGE	3030	07	3290	03	3740	00	2980	97	0012
1	40.31	19 61011364	03.99	RT 19A FILLMORE	3430	07	3450	01	2980	98	3310	95	0076
1	41.78	19 61011404	01.47	CR 23 HUME	3060	**	3050	05	2890	02	2850	99	0078
1	45.39	19 61011419	03.61	WYOMING CO LINE	1070	**	1070	06	1060	03	1010	00	0079
Route NY19 County 121 WYOMING Region 04													
2	03.51	19 61011455	03.51	START 39 OLAP PIKE	1220	07	1160	04	1300	01	1020	98	0056
2	04.12	19 46021036	00.61	END 39 OLAP	2770	**	2720	06	3750	05	3060	02	0057
2	09.68	19 46021042	05.56	RT 78 GAINESVILLE	1560	**	1530	06	1560	03	1420	01	0058
2	11.20	19 46021099	01.52	RT 19A	1770	07	1930	04	2700	02	1870	00	0059
2	13.82	19 46021113	02.62	MUNGERS MILL RD	4740	07	4160	04	5030	01	3400	98	0003
2	16.19	19 46021139	02.37	RT 20A WARSAW	6240	**	6140	06	7230	03	5370	00	0013
2	17.62	19 46021163	01.43	BUFFALO RD WARSAW	11290	**	11110	06	12460	05	11360	95	0004
2	22.77	19 46021177	05.15	CR 7	3980	**	3920	06	5100	03	3390	00	0302
2	27.74	19 46021229	04.97	GENESEE CO LINE	1620	07	1800	06	1940	05	2160	04	0002 CC
Route NY19 County 037 GENESEE Region 04													
3	00.82	19 46021278	00.82	RT 63 PAVILION	3680	**	3620	06	4450	03	4250	00	0062
3	03.16	19 41031007	02.34	RT 20 PAVILION CTR	3430	**	3370	06	3890	03	4690	00	0063
3	06.69	19 41031031	03.53	PERRY RD CR 50	5540	**	5360	05	3810	93			0024

New York State Department of Transportation

Traffic Volume Report

County Order	End Mile Point	Count LOC Reference Marker	Section Length	Section End Description	LATEST COUNT		-----PREVIOUS COUNTS-----						Count Station Number	
					EST AADT	YR	EST AADT	YR	EST AADT	YR	EST AADT	YR		
Route NY19 County 037 GENESEE Region 04														
3	07.49	19 41031067	00.80	LEROY S VIL LN	4120	07	4620	04	5530	01	5330	98	0032	
3	08.32	19 41031075	00.83	RT 5 LEROY	6760	**	6670	06	6790	05	9780	02	0064	
3	09.06	19 41031083	00.74	LEROY NORTH VILLAGE LINE	6320	07	5930	04	8430	03	9580	00	0033	
3	12.57	19 41031091	03.51	ACC RTS 90I 490I	8870	**	8730	06	7650	04	7800	01	0285	
3	15.51	19 41031126	02.94	RT 33	3030	**	2980	06	3290	03	3630	00	0284	
3	15.83	19 41031155	00.32	JCT RT 262 CR 13	6480	**	6380	06	7350	04	8880	01	0065	
3	16.35	19 41031159	00.52	ROCHESTER ST	4880	**	4800	06	5820	03	5030	00	0004	
3	19.85	19 41031164	03.50	MONROE CO LN	4210	07	4720	04	6660	01	4410	98	0015	
Route NY19 County 055 MONROE Region 04														
4	00.25	19 41031199	00.25	REED RD CR 235	4680	07	4980	04	6430	01	4720	98	0065	
4	03.31	19 43041002	03.06	COLBY ST CR 173	5820	**	5720	06	5860	05	6380	02	0194	
4	04.55	19 43041032	01.24	RT 31	6830	07	7480	04	8370	00	7210	98	0066	
4	05.06	19 43041045	00.51	BROCKPORT S VIL LN	17530	07	17290	04	16070	01	20000	00	0241	
4	05.31	19 43041050	00.25	PARK AVE ADAMS ST	23340	**	22770	05	19840	02	16710	99	0242	
4	05.68	19 43041052	00.37	MONROE AVE	14140	**	13790	05	15020	02	13170	95	0243	
4	05.72		00.04	STATE ST	11910	07	13240	04	15350	01	14020	98	0244	
4	06.08	19 43041056	00.36	EAST AVE	11760	**	11610	06	13900	04	13790	00	0020	
4	07.10	19 43041060	01.02	RT 104 CLARKSON	11290	**	11150	06	11390	04	10070	97	0067	
4	09.22	19 43041070	02.12	LAWTON RD CR 217	5400	**	5310	06	5840	04	9460	01	0282	
4	11.46	19 43041091	02.24	RT 18 HAMLIN	6560	**	6350	05	9170	02	5430	98	0230	
4	12.27	19 43041113	00.81	RT 360	7390	07	6760	04	6630	00	6590	97	0068	
4	15.64	19 43041121	03.37	JCT RT 948A LOSP END RT 19	2650	07	1910	05	1890	04	1800	01	0069	
Route NY19A County 003 ALLEGANY Region 06														
1	00.00		00.00	RT 19 FILLMORE										
1	03.33	19A61011000	03.33	CR 27 ROSSBURG	1880	**	1850	06	1940	03	2090	00	0009	
1	05.25	19A61011034	01.92	WYOMING CO LINE	1580	07	1470	04	1750	01	1370	98	0282	
Route NY19A County 121 WYOMING Region 04														
2	03.91	19A61011053	03.91	START RT 436 OLAP	1950	**	1920	06	1520	03	1650	00	0493	
2	06.04	19A46021040	02.13	END RT 436 OLAP	3140	**	3090	06	2230	03	2890	02	0334	
2	08.10	19A46021061	02.06	START RT 39 OLAP	2260	**	2220	06	2750	03	2380	00	0494	
2	08.30	19A46021082	00.20	END RT 39 OLAP	5710	**	5620	06	5070	05	6260	02	0439	
2	11.07	19A46021084	02.77	CR 2 1ST TIME	2010	**	1980	06	2100	00	2060	97	0495	
2	11.32	19A46021112	00.25	CR 2 2ND TIME	4360	07	3170	04	4150	01	2590	98	0496	
2	13.81	19A46021114	02.49	RT 19 END RT 19A	2600	**	2550	06	2860	03	2710	00	0497	
Route US20 County 013 CHAUTAUQUA Region 05														
1	00.00		00.00	PENN STATE LINE										
1	01.41	20 52011000	01.41	ACC RT 90I SHORTMAN RD RT 950D	3990	**	3930	06	3730	03	4100	00	0093	
1	03.11	20 52011015	01.70	RT 76 RIPLEY	4160	**	4030	05	4990	02	4050	00	0094	

New York State Department of Transportation Traffic Volume Report

County Order	End Mile Point	Count LOC Reference Marker	Section Length	Section End Description	LATEST COUNT		-----PREVIOUS COUNTS-----						Count Station Number
					EST AADT	YR	EST AADT	YR	EST AADT	YR	EST AADT	YR	
Route US20 County 013 CHAUTAUQUA					Region 05								
1	11.01	20 52011032	07.90	RT 394 WESTFIELD	3350	**	3300	06	3250	03	3280	00	0095
1	24.65	20 52011111	13.64	FREDONIA W VILLAGE LN	5140	07	4810	04	5430	01	5160	98	0097
1	26.17	20 52011248	01.52	TEMPLE ST	5420	07	6050	04	6040	01	5670	98	0098
1	27.59	20 52011262	01.42	RT 60	14310	**	14140	05	13680	02	14900	99	0222
1	29.66	20 52011277	02.07	RT 39	11100	**	11030	06	11170	03	10420	01	0099
1	32.09	20 52011298	02.43	CR 79 CENTER RD	6610	07	6360	04	6750	03	6030	01	0146
1	37.59	20 52011323	05.50	RT 952H CENTRAL AVE SILVER CRK	4990	**	4840	05	4850	02	5030	99	0028
1	38.63	20 52011378	01.04	START 5 OLAP	7400	07	6330	04	5850	01	6290	98	0221
1	40.58	20 52011387	01.95	ACC RT 90I IRVING	12140	07	12350	06	12650	05	12620	04	0010 CC
1	41.33	5 52013114	00.75	ERIE CO LINE	18510	07	16090	05	16550	02	14870	99	0011
Route US20 County 029 ERIE					Region 05								
2	00.14	5 52013121	00.14	END 5 OLAP	17190	07	15600	06	16220	03	13690	02	0093
2	00.18	20 53021000	00.04	RT 438 FLAT RD	9360	07	10100	06	8500	03	6040	98	0249
2	02.69	20 53021001	02.51	RT 249	6690	**	6590	06	6950	03	5960	00	0103
2	05.75	20 53021027	03.06	CR 9B S MAIN ST	6190	**	6100	06	6480	03	5780	00	0104
2	08.68	20 53021058	02.93	CR 221 ACC RT 90I	6860	**	6750	06	9650	03	6000	00	0105
2	12.41	20 53021088	03.73	CR 63 S CREEK RD	7320	**	7280	06	7930	05	7860	03	0107
2	16.44	20 53021125	04.03	CR 122 AMSDELL RD	18260	07	13020	04	10600	01	13510	95	0109
2	18.03	20 53021166	01.59	RT 75 ACC RT 90I	23150	**	22880	05	23320	02	20940	99	0110
2	19.85	20 53021182	01.82	RT 62 SO PARK AVE	21360	07	23660	03	21220	01	20360	98	0072
2	20.63	20 53021200	00.78	RT 20A BIG TREE	23600	**	23050	03	20580	01	20720	98	0111
2	23.63	20 53021208	03.00	RT 179 MILESTRIP RD	18280	07	18100	06	21060	03	17180	00	0601
2	24.32	20 53021238	00.69	RTS 240 277 OR. PARK RD	27130	**	26970	06	30330	03	25860	00	0112
2	25.30	20 53021244	00.98	MICHAEL RD	21930	**	21680	05	17190	01	15150	97	0113
2	27.52	20 53021254	02.22	RT 187 TRANSIT RD TN OF WEST SENECA TN OF ELMA	20270	**	20030	05	16510	02	15160	99	0447
2	28.42	20 53021276	00.90	RT 16 START 78 OLAP	21990	07	21930	04	15800	02	13830	96	0114
2	28.92	20 53021285	00.50	RT 400 AURORA EXPWY	22690	07	24610	04	18250	01	21790	99	0115
2	29.31	20 53021291	00.39	CR 330 BULLIS ROAD	33100	**	32900	06	28840	03	27320	99	0098
2	30.71	20 53021294	01.40	RT 354 CLINTON ST	25770	**	25610	06	21820	03	23310	97	0446
2	31.62	20 53021308	00.91	CR 21 LOSSON RD / CR	26790	**	26630	06	26270	03	25180	00	0197
2	33.61	20 53021317	01.99	RT 130 END 78 OLAP	29560	**	29380	06	30700	03	25250	00	0374
2	34.97	20 53021337	01.36	CR 57B LANCASTER	16260	07	15710	04	13260	03	14900	99	0116
2	36.67	20 53021350	01.70	CR 105B CEMETERY RD	12020	07	12180	04	14210	01	12530	99	0206
2	39.77	20 53021368	03.10	CR 335 TOWNLINE RD TN LANCASTER TN ALDEN	12510	**	12360	05	11180	04	11620	99	0120
2	44.28	20 53021399	04.51	ALDEN-CRITTENDON RD	10760	**	10700	06	9830	02	11450	99	0445
2	45.71	20 53021444	01.43	GENESEE CO LINE	6350	**	6250	06	3960	01	4030	98	0121
Route US20 County 037 GENESEE					Region 04								
3	01.50	20 53021458	01.50	HARLOW RD CR 4	6550	07	5280	04	4500	02	5470	01	0025

New York State Department of Transportation
Traffic Volume Report

County Order	End Mile Point	Count LOC Reference Marker	Section Length	Section End Description	LATEST COUNT		-----PREVIOUS COUNTS-----						Count Station Number
					EST AADT	YR	EST AADT	YR	EST AADT	YR	EST AADT	YR	
Route US20 County 037 GENESEE Region 04													
3	03.81	20 41031016	02.31	RT 77 DARIEN CTR	4610	**	4560	06	5800	05	4800	02	0070
3	05.76	20 41031039	01.95	RT 238	6580	**	6510	06	6050	03	7210	02	0071
3	10.73	20 41031058	04.97	RT 98 UNDER ALEXANDER	6560	**	6410	05	4710	02	5790	01	0292
3	17.00	20 41031109	06.27	CR 15 BETHANY CTR	4240	**	4150	05	3860	02	4170	00	0012
3	20.49	20 41031171	03.49	RT 63	3510	**	3470	06	3580	05	3870	01	0072
3	22.76	20 41031206	02.27	RT 19 PAVILION CTR	2350	**	2320	06	2210	02	2090	96	0282
3	27.10	20 41031229	04.34	LIVINGSTON CO LINE	2240	**	2220	06	2770	05	3120	02	0016
Route US20 County 051 LIVINGSTON Region 04													
4	02.78	20 41031271	02.78	RT 36	2910	**	2850	05	3300	02	2580	00	0074
4	04.56	20 42041028	01.78	CR 61	4170	07	3180	03	3530	01	2690	95	0018
4	08.76	20 42041046	04.20	START 5 OLAP	2570	07	2620	04	4000	01	2620	98	0261
4	09.66	20 42041087	00.90	RT 39 AVON	6170	**	6100	06	5790	03	7370	00	0004
4	09.79	5 42041099	00.13	CR 26 AVON ROCHESTER ST	9620	07	9880	04	10840	01	9280	98	0024
4	10.01	5 42041100	00.22	CR 40 AVON NORTH AVE	12010	**	11870	06	9790	03	8920	00	0025
4	11.93	5 42041102	01.92	RT 15 E AVON	10170	**	10060	06	10080	03	11840	99	0013
4	12.54	5 42041121	00.61	RT 390I EXIT 10	8980	**	8880	06	11460	03	9710	00	0045
4	14.89	5 42041128	02.35	CR 55	9510	**	9400	06	8540	05	7720	00	0002
4	16.90	5 42041151	02.01	RT 15A LIMA	7830	**	7740	06	8100	03	7560	00	0014
4	19.66	5 42041171	02.76	ONTARIO CO LINE	4830	07	5720	04	5410	00	4920	98	0017
Route US20 County 069 ONTARIO Region 04													
5	01.05	5 42041198	01.05	RT 65 W BLOOMFIELD	5960	**	5700	03	5100	95			0015
5	05.92	5 44051011	04.87	START 64 OLAP	4650	07	5320	04	6200	01	4900	98	0239
5	07.73	5 44051060	01.81	RT 444	5390	07	5740	05	5980	04	6520	03	0142
5	08.99	5 44051078	01.26	RT 20A END 64 OLAP	9040	**	8840	05	10810	02	8990	99	0141
5	11.82	5 44051091	02.83	BUFFALO ST EXT	8280	**	8090	05	8430	03	7190	00	0011
5	13.20	5 44051120	01.38	CANANDAIGUA BYPASS	8780	**	8560	05	10000	02	7740	99	0018
5	13.80	5 44051234	00.60	START 21 OLAP	7610	**	7380	05	7060	03	7640	00	0012
5	14.09	5 44051240	00.29	PARRISH ST EXTENSION	8980	07	9230	04	9880	01	7790	95	0019
5	14.46	5 44051243	00.37	MIDDLE CHESHIRE RD	9330	**	9040	05	9750	02	8600	99	0049
5	15.43	5 44051246	00.97	JCT RT 332 END 21 OLAP	11990	**	11620	05	12570	02	11440	99	0023
5	16.52	5 44052016	01.09	CANANDAIGUA E CITY LN	27590	07	28680	04	22690	00	19660	97	0007
5	16.67	5 44052027	00.15	RT 364	25800	**	25470	06	21310	01	21050	98	0027
5	18.73	5 44053002	02.06	RT 247	13010	**	12680	05	12460	02	13080	99	0020
5	25.78	5 44053023	07.05	CR 5	7570	**	7480	06	10330	03	7710	00	0702
5	29.03	5 44053094	03.25	RTS 245 14A	7880	**	7790	06	8360	03	7070	00	0251
5	29.22	5 44053126	00.19	RT 941G (PRE-EMPTION RD CR 6)	17000	**	16570	05	15600	02	17980	99	0022
5	29.55	5 44053128	00.33	GENEVA W CITY LN	18200	07	17450	04	17040	01	14070	98	0029
5	30.65	5 44053130	01.10	RT 14 IS OVER WITH CONN	17000	**	16570	05	18490	03	21940	00	0004
5	31.36	5 44054012	00.71	LAKE ST	15000	**	14800	06	15620	04	16670	01	0042

New York State Department of Transportation Traffic Volume Report

County Order	End Mile Point	Count LOC Reference Marker	Section Length	Section End Description	LATEST COUNT		-----PREVIOUS COUNTS-----						Count Station Number					
					EST AADT	YR	EST AADT	YR	EST AADT	YR	EST AADT	YR						
Route US20 County 069 ONTARIO Region 04					5	32.25	5 44054019	00.89	GENEVA CITY AND SENECA CO LINES	13540	07	13310	06	13260	05	13600	04	0054 CC
Route US20 County 099 SENECA Region 03					6	01.03	5 44054027	01.03	RT 96A	14150	**	13850	05	13850	02	13760	99	0344
6	05.73	5 35061011	04.70	RT 96 WATERLOO	9970	07	10320	05	11230	02	10680	99	0407					
6	07.16	5 35061057	01.43	START 414 OLAP	14470	**	14310	06	12990	05	14430	02	0418					
6	09.38	5 35061071	02.22	END 414 OLP SENECA FLS	13190	**	12900	05	13450	02	13620	99	0419					
6	12.43	5 35061093	03.05	RT 318	8640	**	8540	06	5890	04	6650	01	0003					
6	12.53		00.10	RT 89	11180	**	10900	05	10690	02	10980	99	0424					
6	14.33	5 35061125	01.80	CAYUGA CO LINE	12210	**	11760	04	11710	01	10030	98	0341					
Route US20 County 011 CAYUGA Region 03					7	00.15	5 35061144	00.15	RT 90	11240	07	10990	03	10310	00	10030	98	0012
7	06.67	5 31071002	06.52	CR 5A HALF ACRE	8570	**	8470	06	8730	02	7790	98	0359					
7	08.25	5 31071067	01.58	RT 326	10690	**	10560	06	9040	02	9960	98	0009					
7	08.78	5 31071082	00.53	COLUMBUS ST	17450	**	16900	04	13250	01	12810	98	0014					
7	09.24	5 31072106	00.46	WASHINGTON ST	18860	**	18460	05	16700	02	18350	99	0018					
7	09.63	5 31072110	00.39	START RT 38 OLAP STATE ST	20490	**	20270	06	18390	05	19120	00	0079					
7	09.80	5 31072115	00.17	RT 34 JCT END RT 38 OLAP N STATE ST	22120	**	21880	06	23980	00	20040	97	0080					
7	10.09	5 31072116	00.29	END RT 5 OLAP JOHN ST	22580	**	22330	06	22030	00	20540	97	0081					
7	10.20	20 31072019	00.11	RT 38A JCT E GENESEE ST	18400	**	17810	04	15100	01	14550	95	0085					
7	11.41	20 31072020	01.21	AUBURN E CITY LN	10480	**	10260	05	9120	02	11320	99	0087					
7	15.49	20 31072031	04.08	ONONDAGA CO LINE	8050	**	7850	05	7560	02	6970	99	0357					
Route US20 County 067 ONONDAGA Region 03					8	01.10	20 31073040	01.10	RT 41A	8370	**	8270	06	7900	05	8170	02	0141
8	01.57	20 33081011	00.47	RT 321 SKANEATELES	11430	07	12030	04	11370	01	10590	98	0142					
8	01.85	20 33081016	00.28	OLD RT 175	11810	07	13340	04	12600	01	11590	98	0143					
8	02.21	20 33081019	00.36	RT 41	10310	07	10430	03	10080	00	8990	97	0022					
8	03.40	20 33081022	01.19	RT 175 LEE MULROY RD	7840	**	7740	06	7380	05	7920	02	0144					
8	06.58	20 33081035	03.18	START 174 OLAP	3490	07	2950	04	2530	01	2530	98	0066					
8	06.91	20 33081066	00.33	END RT 174 OLAP	3930	**	3830	05	3240	99	3930	96	0146					
8	12.73	20 33081069	05.82	RT 80	3050	07	2890	04	2470	01	2290	98	0112					
8	16.93	20 33081129	04.20	RT 11A CARDIFF	4560	**	4510	06	3820	03	3420	00	0381					
8	18.59	20 33081170	01.66	ACC RT 81I	4650	**	4600	06	4220	00	4020	97	0114					
8	18.91	20 33081187	00.32	RT 11 LAFAYETTE	6420	**	6340	06	4770	03	6950	00	0116					
8	20.41	20 33081191	01.50	APULA RD COLLINGWOOD	3880	07	4090	04	3620	01	3180	98	0117					
8	24.87	20 33081206	04.46	RT 91 POMPEY	2460	**	2430	06	2540	03	2520	00	0384					
8	31.47	20 33081251	06.60	MADISON CL ON	2160	**	2130	06	2060	03	2060	00	0132					
Route US20 County 053 MADISON Region 02					9	01.86	20 24091000	01.86	RT 92	2430	**	2410	06	2270	03	2040	00	0216

New York State Department of Transportation Traffic Volume Report

County Order	End Mile Point	Count LOC Reference Marker	Section Length	Section End Description	LATEST COUNT		-----PREVIOUS COUNTS-----						Count Station Number	
					EST AADT	YR	EST AADT	YR	EST AADT	YR	EST AADT	YR		
Route US20 County 053 MADISON					Region 02									
9	02.53	20 24091019	00.67	START 13 OLAP CAZENOVIA	10400	**	10340	06	10330	05	9350	02	0447	
9	02.68	20 24091026	00.15	CR 17 E LAKE RD	12090	**	11930	05	10010	02	10540	97	0215	
9	03.12	13 24051153	00.44	END 13 OLAP CAZENOVIA	12800	**	12640	05	10890	02	11930	99	0446	
9	03.62	20 24091032	00.50	CARRIAGE LN CAZENOVIA	9760	**	9690	06	10080	03	9800	97	0028	
9	07.27	20 24091037	03.65	CR 67 ERIEVILLE RD	8820	**	8710	05	9070	02	8610	99	0165	
9	10.57	20 24091074	03.30	CR 25 PLEASANT VLY RD	4560	**	4540	06	5220	03	5240	00	0011	
9	13.68	20 24091107	03.11	CAMBRIDGE AVE	4360	**	4330	06	4650	03	5110	99	0029	
9	14.27	20 24091137	00.59	CR 45 NORTH ST	7100	**	7010	05	6920	02	7080	99	0030	
9	17.68	20 24091143	03.41	START 46 OLAP	5520	**	5450	05	4790	02	5080	99	0218	
9	17.89	20 24091177	00.21	END 46 OLAP PINEWOODS	7500	**	7450	06	8260	03	7800	00	0226	
9	18.45	20 24091180	00.56	START 26 OLAP	3500	**	3460	05	3150	02	3550	99	0220	
9	20.10	20 24091185	01.65	START 12B OLAP	4630	07	4390	03	4310	00	4200	99	0009	
9	21.35	20 24091202	01.25	CR 83 MADISON	4540	**	4520	06	5130	96			0172	
9	23.10	20 24091215	01.75	END 26 12B OLAPS	5660	**	5550	04	5050	00	5310	99	0008	
9	25.16	20 24091233	02.06	ONEIDA CO LINE 1ST TM	3520	**	3500	06	3200	05	3090	02	0222	
Route US20 County 065 ONEIDA					Region 02									
10	03.39	20 24091252	03.39	RT 12 SANGERFIELD	2920	**	2880	05	3230	02	3410	99	0327	
10	11.01	20 26101034	07.62	RT 8 BRIDGEWATER	3420	07	3910	05	3240	02	3410	99	0330	
10	11.49	20 26101110	00.48	OTSEGO CO LN 1ST TM	3450	07	3890	04	3580	00	3600	96	0332	
Route US20 County 077 OTSEGO					Region 09									
11	01.53	20 26101114	01.53	HERKIMER CO LN 1ST TM	3960	**	3840	05	4280	02	3430	99	0055	
Route US20 County 043 HERKIMER					Region 02									
12	00.11	20 94111016	00.11	ONEIDA CO LINE 2ND TM	3620	**	3600	06	3470	03	3900	00	0018	
Route US20 County 065 ONEIDA					Region 02									
13	00.56	20 23121001	00.56	HERKIMER CO LN	3470	07	3980	04	3480	99	3580	96	0051	
Route US20 County 043 HERKIMER					Region 02									
14	00.44	20 26131005	00.44	START 51 OLAP W WINFLD	3350	07	3800	05	3560	02	3660	99	0093	
14	03.28	20 23141005	02.84	END 51 OLAP	3190	07	3250	04	3070	02	3190	01	0045	
14	04.32	20 23141033	01.04	OTSEGO CO LINE 2ND TM	3180	07	2720	01	2870	98	3130	95	0092	
Route US20 County 077 OTSEGO					Region 09									
15	02.00	20 23141043	02.00	CR 24	2890	**	2840	06	3010	03	2730	00	0045	
15	06.39	20 94151021	04.39	START 28 OLAP	2650	07	2550	04	2540	01	2840	98	0174	
15	06.85	20 94151065	00.46	END RT 28 OLAP	5920	**	5740	05	5200	02	4500	99	0231	
15	07.26	20 94151069	00.41	RT 167 RICHFIELD SPRGS	6450	**	6350	06	7390	05	7010	02	0033	
15	08.59	20 94151073	01.33	HERKIMER CO LN 3RD TM	3960	07	3870	04	3150	98	3550	95	0012	
Route US20 County 043 HERKIMER					Region 02									
16	03.56	20 94151085	03.56	OTSEGO CO LINE 3RD TM	3050	07	2280	00	2610	97	2790	95	0205	
Route US20 County 077 OTSEGO					Region 09									

New York State Department of Transportation

Traffic Volume Report

County Order	End Mile Point	Count LOC Reference Marker	Section Length	Section End Description	LATEST COUNT		-----PREVIOUS COUNTS-----						Count Station Number
					EST AADT	YR	EST AADT	YR	EST AADT	YR	EST AADT	YR	
Route US20 County 077 OTSEGO					Region	09							
17	01.12	20 23161036	01.12	RT 80	3130	**	3030	05	2740	02	2720	99	0013
17	03.95	20 94171012	02.83	CR 31 E SPRINGFIELD	2390	07	2090	04	2850	01	2740	98	0034
17	04.44	20 94171040	00.49	CR 54	2250	07	3290	04	3260	96	1710	93	0019
17	08.32	20 94171045	03.88	RT 166 UNDER	2510	**	2430	05	2120	02	3060	99	0211
17	12.54	20 94171084	04.22	SCHOHARIE CO LN	2540	**	2430	04	2210	98	1900	95	0185
Route US20 County 095 SCHOHARIE					Region	09							
18	02.17	20 94171125	02.17	RT 10 SHARON SPRINGS	2860	**	2780	05	2620	01	2320	98	0189
18	07.15	20 95181022	04.98	RT 145 SHARON	3580	**	3470	05	3310	99	3340	96	0005
18	11.58	20 95181072	04.43	CR 7 1ST TIME	2980	**	2890	05	2740	01	2250	97	0032
18	17.45	20 95181116	05.87	RTS 162 30A	2700	**	2660	06	3120	02	2860	97	0210
18	21.33	20 95181175	03.88	SCHENECTADY CO LINE	3440	07	3760	04	3670	01	3500	98	0208
Route US20 County 093 SCHENECTADY					Region	01							
19	00.48	20 95181213	00.48	RT 30 JCT	5750	07	5190	04	5120	01	4820	98	0241
19	03.65	20 16191005	03.17	RT 395 JCT	5630	**	5550	06	5100	02	4500	98	0239
19	06.35	20 16191037	02.70	RT 7 DUANESBURG	7140	07	7190	03	5660	00	6010	96	0419
19	07.42	20 16191064	01.07	ACC RT 88I	5930	**	5760	05	5590	99	5060	96	0037
19	09.65	20 16191075	02.23	CR 74 SCHOHARIE TRNPK	4330	07	4310	03	3770	00	3520	99	0007
19	10.77	20 16191097	01.12	RT 406 GIFFORD	5190	**	4640	99	4620	96	4200	93	0234
19	11.35	20 16191108	00.58	ALBANY CO LINE	5390	**	5240	05	4450	99	4400	96	0015
Route US20 County 001 ALBANY					Region	01							
20	01.35	20 16191113	01.35	RT 397 DUNNSVILLE	4560	**	4500	06	4660	05	4850	02	0227
20	02.85	20 11201014	01.50	RT 158 JCT	5340	**	5260	06	5550	03	4470	00	0228
20	05.93	20 11201029	03.08	START 146 OLAP	8160	**	8080	06	9500	04	6630	01	0028
20	06.61	20 11201060	00.68	END 146 OLAP	27680	07	24270	04	25560	01	19480	98	0214
20	08.52	20 11201067	01.91	RT 155 WESTMERE	42750	**	41870	05	28340	99	25310	96	0213
20	10.56	20 11201086	02.04	ACC CROSSGATES MALL	33170	07	35030	04	36250	01	32990	98	0172
20	11.00	20 11201106	00.44	FULLER RD ALTERNATE	31420	**	30460	04	41130	01	37730	00	0212
20	11.25	20 11201110	00.25	CR 156 FULLER RD	35020	**	34290	05	29210	02	28030	99	0211
20	12.99	20 11201113	01.74	RT 85 CROSSTOWN ARTERIAL	26290	**	26010	06	24220	05	25830	02	0210
20	13.68	20 11202011	00.69	MANNING BLVD	21480	**	21250	06	21320	03	21960	00	0297
20	13.88	20 11202018	00.20	ALLEN ST	20810	**	19380	00	20180	97	19260	94	0081
20	15.16	20 11202020	01.28	NEW SCOTLAND AVE	14220	07	13920	04	14790	01	13220	98	0080
20	15.46	20 11202032	00.30	RTS 9W & 443 JCT	14790	07	14560	04	13910	01	13270	98	0069
20	16.26	20 11202035	00.80	START RT 32 OLAP	14320	**	13880	04	12410	01	12330	98	0070
20	16.34		00.08	END RT 32 OLAP	10690	**	9450	99	11820	94			0140
20	16.70	20 11202044	00.36	START RT 9 OLAP	13820	**	12440	02					0074
20	16.76	20 11202047	00.06	RENSSELAER CO LN	34980	07	35800	02	32420	98	34220	97	0138
Route US20 County 083 RENSSELAER					Region	01							

New York State Department of Transportation
Traffic Volume Report

County Order	End Mile Point	Count LOC Reference Marker	Section Length	Section End Description	LATEST COUNT		-----PREVIOUS COUNTS-----						Count Station Number	
					EST AADT	YR	EST AADT	YR	EST AADT	YR	EST AADT	YR		
Route US20 County 083 RENSSELAER Region 01														
21	00.28	9 11081000	00.28	RT 9 EB OLAP CONT	34980	07	35800	02	32420	98	34220	97	0064	
21	00.53	9 14072009	00.25	BROADWAY JCT	24780	**	24520	06	22360	97			0063	
21	01.11	9 14072006	00.58	RT 9J JCT	26690	**	24610	99	25840	93			0061	
21	01.18	9 14072001	00.07	RENSSELAER S CITY LN	19470	**	18130	00					0038	
21	01.95	9 14072000	00.77	CR 59 HAMPTON MANOR	20080	**	18340	98	19180	94			0097	
21	03.90	9 14071115	01.95	RT 4 JCT	21580	**	18800	93					0101	
21	04.75	9 14071096	00.85	CR 58 HAYES RD	17050	**	16870	06	16180	01	17040	98	0077	
21	05.73	9 14071087	00.98	RT 912F MILLER RD	14400	**	14250	06	15460	04	13540	01	0022	
21	07.08	9 14071077	01.35	ACC RT 90I	13300	**	12380	00	12820	97	12740	94	0057	
21	07.59	9 14071064	00.51	RT 150 JCT	20090	07	19450	03	21530	00	20870	97	0412	
21	07.96	9 14071059	00.37	END RT 9 OLAP	17770	**	17250	05	16580	02	17430	99	0106	
21	12.07	20 14212070	04.11	RT 203 NASSAU	11870	**	11360	04	11740	01	10320	00	0107	
21	16.53	20 14212109	04.46	START RT 66 OLAP	5760	**	5510	04	5480	00	5140	97	0110	
21	18.28	20 14212154	01.75	END RT 66 OLAP	4890	**	4820	06	5620	04	5210	01	0002	
21	18.67	20 14212172	00.39	COLUMBIA CO LN	5380	**	5300	06	5800	05	5620	02	0026	
Route US20 County 021 COLUMBIA Region 08														
22	06.27	20 14212175	06.27	START 22 OLAP	6010	**	5830	05	6420	02	6270	99	0071	
22	07.01	20 81221063	00.74	END 22 OLAP	8360	07	9650	04	8390	01	9440	98	0173	
22	09.01	20 81221071	02.00	MASS STATE LINE END 20	5130	07	5190	06	5120	05	5290	04	0174	CC
Route US20A County 029 ERIE Region 05														
1	00.00		00.00	RT 20 SOUTHWESTERN BLVD										
1	02.40	20A53011000	02.40	ACC 219 SOUTHERN EXPY	13040	**	12970	06	13120	03	12000	00	0193	
1	03.53	20A53011024	01.13	RT 240 277 BUFFALO ST	13640	**	13560	06	13420	03	13070	01	0177	
1	03.68	20A53011036	00.15	CR 369 FREEMAN RD	9970	**	9910	06	11990	03	8760	02	0194	
1	05.99	20A53011037	02.31	RT 187 TRANSIT RD TN OF ORCHARD PK TN OF AURORA	7560	**	7470	05	6600	02	7730	00	0381	
1	08.87	20A53011061	02.88	CR 368 JEWETT/HOLMWOOD RD	7190	07	7810	03	8050	00	9280	97	0524	
1	09.68	20A53011089	00.81	START 16 78 OLAPS	13010	**	12850	05	12910	02	12590	99	0382	
1	10.74	20A53011097	01.06	END 16 OLAP E AURORA	15380	**	15290	06	16980	03	16080	01	0203	
1	11.49	20A53011109	00.75	ACC RT 400 AURORA EXPY	8530	**	8470	06	9530	03	8460	02	0147	
1	13.73	20A53011116	02.24	END RTE 78 OVERLAP	9720	07	9570	04	10830	03	8900	01	0309	
1	18.30	20A53011139	04.57	WYOMING CO LINE	3740	**	3700	05	4140	02	3590	99	0526	
Route US20A County 121 WYOMING Region 04														
2	00.90	20A53011184	00.90	CR 35 HARRIS	3570	**	3450	05	3810	02	3610	00	0498	
2	03.79	20A46021009	02.89	RT 77 PERSONS COR	3120	07	3420	04	3270	00	3490	97	0296	
2	08.13	20A46021038	04.34	START 98 OLAP VARYSBURG	2930	**	2840	05	3410	02	3040	99	0499	
2	08.64	20A46021080	00.51	END 98 OLAP VARYSBURG	3800	**	3740	06	4010	00	3970	97	0203	
2	11.67	20A46021086	03.03	CR 31 ORANGEVILLE	2700	**	2660	06	3490	02	2910	99	0500	
2	14.42	20A46021116	02.75	RT 238 HALLS COR	2860	**	2770	05	2740	02	3240	00	0501	

New York State Department of Transportation
 Traffic Volume Report

County Order	End Mile Point	Count LOC Reference Marker	Section Length	Section End Description	LATEST COUNT		-----PREVIOUS COUNTS-----						Count Station Number
					EST AADT	YR	EST AADT	YR	EST AADT	YR	EST AADT	YR	
Route US20A County 121 WYOMING Region 04					4410	**	4270	05	4080	02	4090	99	0298
2	17.68	20A46021143	03.26	RT 19 WARSAW	4410	**	4270	05	4080	02	4090	99	0298
2	18.41	20A46021177	00.73	WARSAW E VILLAGE LN	5850	**	5660	05	6870	02	5410	00	0006
2	23.08	20A46021185	04.67	CR 3 SUCKER BROOK RD	4380	**	4240	05	4820	02	3970	95	0502
2	24.50	20A46021232	01.42	RT 246 PERRY CTR	4110	**	3980	05	5880	02	4360	99	0503
2	27.12	20A46021246	02.62	LIVINGSTON CO LINE	3390	**	3280	05	3280	02	3690	00	0504
Route US20A County 051 LIVINGSTON Region 04					4470	**	4390	06	3690	03	3110	00	0505
3	01.33	20A46021271	01.33	START 39 OLAP PINE TAVERN	4470	**	4390	06	3690	03	3110	00	0505
3	03.62	20A42031014	02.29	START 36 OLAP LEICESTER	6120	**	6020	06	5400	05	4480	00	0443
3	03.76	20A42031037	00.14	END 36 OLAP LEICESTER	10280	**	10120	06	9610	03	11390	00	0444
3	05.00	20A42031038	01.24	CR 37	7140	**	7030	06	5730	05	5200	02	0034
3	07.50	20A42031051	02.50	START 63 OLAP	7700	**	7570	06	7040	05	8100	02	0445
3	07.81	20A42031077	00.31	END 63 OLAP GENESEO	18530	**	18290	06	14710	05	13120	02	0125
3	08.41	20A42031079	00.60	SOUTH ST CONNECTION	12290	**	11990	05	13190	02	9640	99	0007
3	08.51	20A42031085	00.10	END 39 OLAP GENESEO	9900	07	10930	04	12150	00	10350	97	0019
3	10.26	20A42031086	01.75	GENESEO E VIL LN	14210	07	17030	04	18920	01	16300	00	0057
3	13.39	20A42031103	03.13	RT 390I EXIT 8 IS UNDER WITH CONN	8550	07	10130	04	10140	02	10900	99	0048
3	14.33	20A42031135	00.94	CR 28	5540	**	5450	06	6370	03	5530	00	0022
3	14.62	20A42031144	00.29	RT 256	5950	07	4300	04	5850	01	5600	96	0263
3	15.15	20A42031147	00.53	START 15 OLAP	9500	**	9350	06	7800	03	7150	01	0506
3	17.34	20A42031151	02.19	END 15 OLAP LIVONIA	9990	**	9830	06	10320	02	8980	00	0262
3	18.85	20A42031174	01.51	CR 39 LIVONIA CTR	3470	07	3940	04	4470	01	3200	98	0508
3	20.34	20A42031189	01.49	START 15A OLAP	2470	**	2430	06	2400	03	2500	00	0509
3	22.39	20A42031201	02.05	END 15A OLAP HEMLOCK	3820	07	3850	04	4300	01	4330	98	0484
3	23.63	20A42031226	01.24	ONTARIO CO LINE	2250	**	2200	06	2450	98	2450	97	0510
Route US20A County 069 ONTARIO Region 04					5180	**	4980	05	3400	04	2450	98	0511
4	03.67	20A42031236	03.67	CR 36 HONEOYE	5180	**	4980	05	3400	04	2450	98	0511
4	04.50	20A44041037	00.83	EAST LAKE RD CR 33	8310	**	7300	00	7500	97	7570	94	0243
4	10.78	20A44041046	06.28	START 64 OLAP VINCENT	1550	07	2590	03	2240	02	2080	99	0242
4	14.54	20A44041109	03.76	RTS 5 20 END 20A	3810	07	4140	04	4300	03	4240	00	0047
Route NY21 County 003 ALLEGANY Region 06					2130	**	2090	06	2190	03	1950	00	0028
1	00.00		00.00	RT 417 ANDOVER	2130	**	2090	06	2190	03	1950	00	0028
1	04.19	21 61011000	04.19	KENYON RD	1850	**	1820	06	1720	03	1450	00	0080
1	08.80	21 61011042	04.61	RT 244 ALFRED ST	7360	**	7240	06	7050	03	5500	00	0082
1	11.70	21 61011089	02.90	TOWN OF ALMOND & VILLAGE OF ALMOND	8840	**	8700	06	8870	05	8650	02	0083
1	12.78	21 61011118	01.08	ACC RT 17 ALMOND	6510	07	5710	04	6400	01	6150	98	0081
1	12.82		00.04	STEUBEN CO LINE	6510	07	5710	04	6400	01	6150	98	0081
Route NY21 County 101 STEUBEN Region 06					6470	**	6360	06	6160	03	5810	00	0081
2	01.14	21 61011128	01.14	CR 66	6470	**	6360	06	6160	03	5810	00	0081

New York State Department of Transportation

Traffic Volume Report

County Order	End Mile Point	Count LOC Reference Marker	Section Length	Section End Description	LATEST COUNT		-----PREVIOUS COUNTS-----						Count Station Number	
					EST AADT	YR	EST AADT	YR	EST AADT	YR	EST AADT	YR		
Route NY21 County 101 STEUBEN Region 06														
2	03.98	21 64021012	02.84	HORNELL W CITY LN URBAN LIMITS	5160	**	5070	06	4800	03	4650	00	0079	
2	04.63	21 64021042	00.65	START RT 36 OLAP	5200	07	5900	04	7550	01	7070	99	0038	
2	05.40	21 64022105	00.77	HORNEL NORTH CITY LINE	12980	07	14650	04	14150	01	14940	98	0017	
2	06.47	21 64022112	01.07	CR 70A	9780	07	10500	04	12540	01	12360	98	0084	
2	07.15	21 64023311	00.68	END RT 36 OLAP	10500	**	10050	01	10760	98	10590	96	0123	
2	10.45	21 64023022	03.30	CR 57 STEPHENS MILLS	2790	07	3050	04	3000	01	2170	98	0085	
2	15.29	21 64023051	04.84	CR 6 HASKINVILLE	2310	**	2240	05	2200	02	1950	99	0086	
2	19.75	21 64023100	04.46	CR 121 COHOCTON	1750	07	1980	04	1910	01	2190	98	0088	
2	24.07	21 64023145	04.32	START RT 15 OLAP RT 390I OVER	2680	**	2640	06	2550	02	2460	99	0089	
2	24.23	15 64011544	00.16	JCT RT 415	5150	**	5060	06	4850	02	4990	00	0104	
2	25.35	15 64011644	01.12	TWN WAYLAND VILLAGE WAYLAND	5590	**	5410	05	5980	02	6860	99	0030	
2	25.93	15 64011557	00.58	END RT 15 OLAP JCT RT 63	6240	**	6140	06	5990	03	7350	00	0033	
2	26.33	21 64023207	00.40	VILLAGE OF WAYLAND & TOWN OF WAYLAND	5810	**	5630	05	5750	02	5180	99	0091	
2	32.70	21 64023211	06.37	RT 371 NORTH COHOCTON	2650	**	2530	04	2210	01	2390	98	0092	
2	34.22	21 64023275	01.52	ONTARIO CO LINE - 1ST TIME	2650	07	3050	04	3110	01	2780	98	0093	
Route NY21 County 069 ONTARIO Region 04														
3	03.00	21 64023289	03.00	RT 53 NAPLES	2790	**	2740	06	3090	02	2860	99	0075	
3	04.46	21 44031031	01.46	RT 245	9650	**	9060	03	7260	00	5770	97	0076	
3	07.13	21 44031045	02.67	YATES CO LINE	2470	**	2430	06	2560	03	2710	00	0259	
Route NY21 County 123 YATES Region 06														
4	00.69	21 44031072	00.69	ONTARIO CO LINE - 2ND TIME	2110	**	2010	04	2080	01	2170	98	0012	
Route NY21 County 069 ONTARIO Region 04														
5	02.82	21 66041006	02.82	RT 64 BRISTOL SPRINGS	2200	**	2130	05	2530	02	2210	99	0077	
5	06.21	21 44051028	03.39	HICKS RD	1800	07	2750	04	2520	01	1890	98	0257	
5	14.79	21 44051063	08.58	PARRISH ST	3460	**	3330	05	3320	99	2920	96	0728	
5	15.55	21 44051149	00.76	ROUTE 941D JUNCTION	1970	**	1900	05	1740	03	1820	00	0033	
5	15.95	21 44051156	00.40	START RT 5 & 20 OLAPS	5270	**	5070	05	5060	02	4780	99	0078	
5	16.24	5 44051240	00.29	PARRISH ST EXT	8980	07	9230	04	9880	01	7790	95	0019	
5	16.61	5 44051243	00.37	MIDDLE CHESHIRE RD	9330	**	9040	05	9750	02	8600	99	0049	
5	17.58	5 44051246	00.97	END RTES 5 & 20 START RT 332 OLAP	11990	**	11620	05	12570	02	11440	99	0023	
5	18.08	21 44052000	00.50	BRISTOL ST	28190	07	24180	06	25060	03	26810	01	0079	
5	18.31	21 44052006	00.23	WEST AVE	23320	**	23020	06	32020	03	28160	00	0081	
5	18.53	21 44052009	00.22	END RT 332 OLAP GIBSON ST	29720	07	30530	04	27890	01	26180	98	0080	
5	19.45	21 44052012	00.92	CANANDAIGUA E CITY LN	4870	07	5500	05	5370	03	9450	00	0034	
5	21.75	21 44052022	02.30	RT 488 CHAPIN	6560	07	6930	02	7790	01	5540	98	0082	
5	24.32	21 44053024	02.57	SHORTSVILLE RD	5940	07	5940	04	4420	03	6550	00	0084	
5	25.73	21 44053049	01.41	RT 96 MANCHESTER	14420	07	12110	01	6880	98	7110	94	0245	
5	26.01	21 44053064	00.28	RT 90I IS UNDER WITH CONNECTIONS	13300	**	13090	06	10060	03	11500	00	0085	
5	30.35	21 44053066	04.34	WAYNE CO LINE	4980	07	4930	06	5180	05	5070	02	0244	

New York State Department of Transportation

Traffic Volume Report

County Order	End Mile Point	Count LOC Reference Marker	Section Length	Section End Description	LATEST COUNT		-----PREVIOUS COUNTS-----						Count Station Number	
					EST AADT	YR	EST AADT	YR	EST AADT	YR	EST AADT	YR		
Route NY21 County 117 WAYNE Region 04														
6	01.12	21 44053108	01.12	TOWN OF PALMYRA & VILLAGE OF PALMYRA	4980	**	4920	06	5490	01	5100	99	0009	
6	01.66	21 37061012	00.54	START RT 31 OLAP PALMYRA	6520	07	5640	04	6090	03	6920	00	0494	
6	02.28	21 37061017	00.62	END RT 31 OLAP PALMYRA	12290	**	12130	06	12880	05	14540	99	0496	
6	02.47	21 37061023	00.19	BARGE CANAL	5760	**	5690	06	5950	03	5630	97	0004	
6	08.36	21 37061025	05.89	CR 214 MARION RD	5990	07	5880	01	3500	95			0005	
6	14.16	21 37061085	05.80	CR 103 WILLIAMSON	5420	**	5250	05	6210	02	4970	99	0521	
6	14.78	21 37061144	00.62	RT 104 END 21	6450	**	6350	06	6170	03	5750	97	0520	
Route NY22 County 005 BRONX Region 11														
1	00.00		00.00	US RT 1										
1	00.16		00.16	EAST 233RD ST	17400	**	17030	05	14430	93			0018	
1	00.36		00.20	WESTCHESTER CO LN	10450	**	10130	04	21550	01	8860	97	0019	
Route NY22 County 119 WESTCHESTER Region 08														
2	02.43	22 87021000	02.43	RT 907K CROSS COUNTY PKWY	9300	**	8620	02	10720	97			0175	
2	03.87	22 87021024	01.44	WINTER MILL RD	10950	07	11780	04	10210	01	5890	98	0045	
2	04.92	22 87022007	01.05	MILL RD	14220	**	13790	05	12610	02	21980	99	0119	
2	08.82	22 87022018	03.90	MAMARONECK RD	13440	07	16060	04	13430	01	12220	98	0098	
2	09.54	22 87022057	00.72	WHITE PLAINS S CITY LN	13740	**	12740	02	13760	99	11630	96	0046	
2	10.79	22 87022064	01.25	RT 125	11210	**	10400	02	9870	99	12240	96	0177	
2	11.06	22 87023013	00.27	WESTCHESTER AVE	18850	**	17740	03	14190	00	10690	97	0178	
2	11.21	22 87023015	00.15	JCT RT 119	31530	**	29670	03	26860	00	21400	97	0179	
2	11.94	22 87023016	00.73	RT 287I CROSS WEST EXP	25200	**	21800	97	2230	96			0180	
2	12.74	22 87023024	00.80	WHITE PLAINS N CITY LN	23090	**	21730	03	20540	00	19490	96	0181	
2	12.92	22 87023031	00.18	CR 150 CENTRAL W PKWY	18410	**	17860	05	13810	02	12300	99	0063	
2	13.45	22 87024002	00.53	RD TO VALHALLA BROADWAY	22390	**	21070	03	21780	00	21860	97	0182	
2	17.11	22 87024008	03.66	START RT 120 OLAP	14580	**	13330	01	9760	98	10530	96	0183	
2	17.43	22 87024044	00.32	END RT 120 OLAP	17620	**	16340	02	16280	99	16330	98	0154	
2	18.58	22 87024048	01.15	RT 128	16440	07	16670	04	16160	01	14050	98	0184	
2	19.21	22 87024059	00.63	RT 684I	25300	**	24170	04	23440	01	20110	98	0190	
2	19.61	22 87024066	00.40	RT 433	16540	**	16040	05	17620	02	16050	99	0185	
2	22.49	22 87024069	02.88	CHESTNUT RIDGE RD	8220	07	8120	04	8650	01	7110	98	0126	
2	25.44	22 87024098	02.95	ST RT 172 OLAP	3930	**	3870	06	3760	03	3450	00	0186	
2	26.47	22 87024128	01.03	END RT 172 OLAP	15100	**	14650	05	14860	02	14150	99	0148	
2	26.85	22 87024139	00.38	RT 121 BEDFORD	11820	**	11460	05	11190	02	11120	99	0187	
2	29.91	22 87024142	03.06	OLD RT 137	5130	**	5050	06	4970	03	4790	00	0188	
2	31.74	22 87024172	01.83	RT 35	7180	**	7070	06	6780	03	6450	00	0189	
2	33.04	22 87024191	01.30	CONNECTION FROM RT 684I NB	4010	**	3950	06	4150	03	3880	00	0163	
2	33.89	22 87024204	00.85	RT 138	4540	**	4400	05	3990	99	2910	96	0121	
2	36.40	22 87024212	02.51	START RT 116 OLAP	5630	**	5460	05	4950	02	4220	99	0120	
2	36.47	22 87024237	00.07	END RT 116 OLAP	10550	07	11570	04	10080	01	9460	98	0193	

New York State Department of Transportation

Traffic Volume Report

County Order	End Mile Point	Count LOC Reference Marker	Section Length	Section End Description	LATEST COUNT		-----PREVIOUS COUNTS-----						Count Station Number
					EST AADT	YR	EST AADT	YR	EST AADT	YR	EST AADT	YR	
Route NY22 County 119 WESTCHESTER Region 08													
2	37.77	22 87024238	01.30	CR 138 HARDCRABBLE RD	8050	**	7930	06	9270	03	7550	00	0194
2	38.48	22 87024251	00.71	RT 100 START RT 202 OLAP	8050	07	8680	04	7280	01	11740	98	0080
2	38.90	22 87024258	00.42	PUTNAM CO LN	7750	**	7630	06	8810	03	7980	00	0087
Route NY22 County 079 PUTNAM Region 08													
3	04.03	22 87024263	04.03	START RT 6 OLAP BREWSTER	7690	**	7570	06	8610	03	7100	00	0196
3	04.65	22 84031039	00.62	CR 50	17210	**	16940	06	16110	03	13790	00	0197
3	04.94	6 84041133	00.29	END RTS 6 & 202 OLAPS ACC RTS 84I & 684I	16980	**	16470	05	14670	02	14920	99	0009
3	07.92	6 84041136	02.98	RT 312	30790	**	29410	04	24930	01	24950	98	0144
3	11.10	22 84031078	03.18	RT 164	15670	**	15200	05	15150	02	14500	99	0198
3	14.27	22 84031111	03.17	RT 311	17520	**	16490	03	15180	00	13610	97	0016
3	14.92	22 84031142	00.65	DUTCHESS CO LN	19530	**	19230	06	20420	03	17380	00	0200
Route NY22 County 027 DUTCHESS Region 08													
4	01.84	22 84031149	01.84	START RT 55 OLAP PAWLING	19620	**	19330	06	19080	02	20480	00	0023
4	08.72	22 82041019	06.88	END RT 55 OLAP WINGDALE	10440	**	9460	00	10110	97	8390	93	0203
4	17.14	22 82041087	08.42	START RT 343 OLAP	7910	**	7790	06	7630	03	7650	02	0082
4	20.07	22 82041171	02.93	CR 81	5650	**	5490	05	5300	00	5800	97	0605
4	24.53	22 82041200	04.46	END RT 343 START RT 44 OLAPS	6660	**	6470	05	6070	02	5930	01	0002
4	31.53	22 82041245	07.00	RT 199	5420	**	5340	06	5810	05	5200	00	0205
4	33.12	22 82041316	01.59	END RT 44 OLAP MILLERTON	6100	**	5930	05	6120	02	5590	99	0206
4	37.19	22 82041331	04.07	COLUMBIA CO LN	3000	**	2960	06	3800	03	2490	00	0207
Route NY22 County 021 COLUMBIA Region 08													
5	08.75	22 82041371	08.75	RT 344 COPAKE FALLS NORTH	2790	**	2720	05	2760	99	3130	95	0209
5	12.79	22 81051088	04.04	RT 23 HILLSDALE	3790	**	3700	05	3640	99	3930	96	0210
5	20.05	22 81051129	07.26	RT 71 GREEN RIVER SOUTH SIDE	1950	**	1910	05	1730	99	1090	95	0211
5	23.70	22 81051201	03.65	RT 203 AUSTERLITZ	2270	**	2210	05	2380	02	2000	99	0074
5	28.96	22 81051239	05.26	ACC RT 90I	2330	**	2270	05	2630	02	1970	99	0213
5	31.81	22 81051291	02.85	RT 295	3080	**	3000	05	3700	02	3230	99	0214
5	36.75	22 81051319	04.94	START RT 20 OLAP	3850	**	3750	05	4490	02	3650	99	0215
5	37.49	22 81051369	00.74	END RT 20 OLAP	8360	07	9650	04	8390	01	9440	98	0173
5	40.45	20 81221070	02.96	RENSSELAER CO LN	3500	07	3650	04	3460	01	3640	98	0216
Route NY22 County 083 RENSSELAER Region 01													
6	03.04	22 81051406	03.04	RT 43 STEPHENTOWN	4550	**	4520	06	4330	04	3650	01	0114
6	14.09	22 14071029	11.05	CR 36 N MAIN ST	2510	07	2830	04	2850	01	2930	98	0115
6	18.44	22 14071139	04.35	RT 2 PETERSBURG OVER	3110	07	3400	03	3290	00	3410	97	0113
6	23.73	22 14071183	05.29	RT 346 N PETERSBURG	2250	**	2240	06	2970	03	3030	00	0177
6	25.96	22 14071236	02.23	START RT 7 OLAP	3910	**	3890	06	4350	04	4000	01	0179
6	26.29	22 14071258	00.33	END RT 7 OLAP	11020	**	10700	05	10250	03	10100	00	0180
6	29.85	7 14092200	03.56	CHURCH ST HOOSICK FALLS	7100	**	7060	06	5800	05	4640	02	0067

New York State Department of Transportation

Traffic Volume Report

County Order	End Mile Point	Count LOC Reference Marker	Section Length	Section End Description	LATEST COUNT		-----PREVIOUS COUNTS-----						Count Station Number	
					EST AADT	YR	EST AADT	YR	EST AADT	YR	EST AADT	YR		
Route NY22 County 083 RENSSELAER Region 01														
6	30.23	22 14071297	00.38	MECHANIC ST	5000	**	4910	04	5570	00	5920	97	0068	
6	32.34	22 14071300	02.11	START RT 67 OLAP N HOOSICK	6340	**	6260	05	6730	03	6350	00	0069	
6	34.18	22 14071322	01.84	WASHINGTON CO LN	5340	**	5310	06	6330	04	5820	01	0027	
Route NY22 County 115 WASHINGTON Region 01														
7	00.65	22 14071340	00.65	END RT 67 OLAP	5880	**	5710	02	5680	98	4940	97	0315	
7	05.65	22 18081004	05.00	RT 313 JCT	4830	**	4770	05	5690	02	6210	99	0317	
7	05.98	22 18081054	00.33	RT 372 JCT CAMBRIDGE	6260	**	6220	06	5470	01	5870	99	0318	
7	10.94	22 18081057	04.96	CR 61 TO SHUSHAN	3040	07	3450	03	3310	00	2800	95	0321	
7	15.00	22 18081108	04.06	RT 29 JCT	2030	**	2020	06	2000	05	2730	02	0323	
7	17.20	22 18081148	02.20	CR 153 JCT SALEM	3890	**	3860	06	4740	02	4560	98	0324	
7	29.85	22 18081170	12.65	CR 31 TO NORTH HEBRON	2260	07	2310	02	2320	98	2070	95	0017	
7	33.49	22 18081297	03.64	START RT 149 OLAP	2810	07	2490	05	2990	02	2780	99	0385	
7	33.56	22 18081334	00.07	END RT 149 OLAP	4330	**	4280	05	5010	02	5040	99	0007	
7	36.27	22 18081335	02.71	RT 22A JCT MIDDLE GRANVILLE	6380	07	4940	05	6140	02	5540	99	0009	
7	39.96	22 18081362	03.69	CR 17	4520	**	4390	02	3950	99	3960	96	0400	
7	40.71	22 18081399	00.75	RT 40 JCT	2830	**	2780	04	3020	01	3260	98	0393	
7	44.96	22 18081406	04.25	START RT 4 OLAP COMSTOCK	3320	07	3530	04	2850	00	2990	97	0394	
7	51.67	22 18081450	06.71	END RT 4 OLAP WHITEHALL	9050	07	8000	04	8730	00	8150	97	0396	
7	58.90	4 18031329	07.23	CR 6	2210	07	3030	05	3200	02	3550	99	0431	
7	73.28	22 18081588	14.38	ESSEX CO LINE	2500	07	1570	04	2080	01	2100	98	0013	
Route NY22 County 031 ESSEX Region 01														
8	03.24	22 18081732	03.24	START RT 74 OLAP	2520	07	2750	04	2800	01	2870	98	0010	
8	04.84	22 12091028	01.60	END RT 74 START RT 9N OLAP	2220	07	2800	02	2600	98	2870	94	0559	
8	12.64	22 12091044	07.80	CR 2 CROWN POINT	4250	07	4340	06	4420	05	4620	04	0449 CC	
8	16.15	9N12031129	03.51	RT 910L SPUR TO CHAMPLAIN BR	3520	**	3500	06	3660	03	3860	00	0530	
8	18.88	9N12031164	02.73	VILLAGE OF PORT HENRY	4390	**	4260	02	4000	99	4230	97	0451	
8	30.32	9N12031192	11.44	END RT 9N OLAP WESTPORT	2400	07	2290	03	2750	00	2400	97	0536	
8	33.92	9N12031307	03.60	CR 8 WADHAM MILLS	730	07	760	02	900	98	820	95	0023	
8	49.50	22 12091336	15.58	CR 14 WILLSBORO	950	07	840	03	660	00	990	97	0457	
8	56.52	22 12091493	07.02	START RT 9 OLAP	1810	**	1750	04	2110	01	1910	00	0541	
8	61.02	22 12091563	04.50	CLINTON CO LINE	1770	**	1750	06	1300	04	1850	01	0458	
Route NY22 County 019 CLINTON Region 07														
9	00.07	9 12111576	00.07	END RT 9 OLAP START RT 9N OLAP	2060	**	2020	05	2460	99	2250	97	0028	
9	00.34	9 12111577	00.27	END RT 9N OLAP KEESEVILLE	2200	07	1710	04	2130	01	1680	00	0003	
9	05.92	9 12111580	05.58	RT 442 BEAR SWAMP RD	2650	07	2400	04	2410	01	2050	00	0026	
9	06.15	22 71101056	00.23	RT 22B PERU	6660	**	6530	05	7910	02	7780	99	0237	
9	07.77	22 71101058	01.62	MILITARY TURNPIKE EXT	3960	07	4850	03					0069	
9	12.28	22 71101073	04.51	ACC RT 87I BIN 1017280	2010	**	1860	99	2810	98	3190	95	0238	
9	14.00	22 71101119	01.72	PLATTSBURGH S CITY LN	8930	**	8770	05	6620	99	6210	97	0239	

New York State Department of Transportation

Traffic Volume Report

County Order	End Mile Point	Count LOC Reference Marker	Section Length	Section End Description	LATEST COUNT		-----PREVIOUS COUNTS-----						Count Station Number
					EST AADT	YR	EST AADT	YR	EST AADT	YR	EST AADT	YR	
Route NY22 County 019 CLINTON Region 07													
9	14.79	22 71101136	00.79	PERU ST	8600	**	8520	06	6870	00	6320	98	0017
9	14.90	22 71102004	00.11	S CATHERINE ST	7390	**	7200	04	6460	01	5950	99	0043
9	15.74	22 71102005	00.84	SOUTH PLATT ST	11200	**	11010	05	8470	02	7670	99	0050
9	16.27	22 71102014	00.53	BROAD & CATHERINE STREETS - RT 22 SB	16450	**	15760	02	12690	99	13770	97	0240
9	16.40	22 71102019	00.13	BROAD & OAK STREETS	9630	**	9590	06	11610	03	10230	00	0075
9	16.68	22 71102020	00.28	RT 3 CORNELIA ST	8810	**	8730	06	7610	00	7490	97	0044
9	17.35	22 71102023	00.67	BOYNTON AVE	7670	07	8140	04	8040	01	8160	99	0008
9	17.87	22 71102030	00.52	ACC 871 BIN 1017299	12710	07	14600	05	13890	04	14060	02	0018
9	18.20	22 71102036	00.33	ACC RT 374	13650	**	13530	06	15430	03	13230	00	0041
9	22.54	22 71103003	04.34	BEEKMANTOWN CR 27	7400	**	7320	06	6520	03	6230	01	0236
9	22.87	22 71103046	00.33	RT 456 SPELLMAN RD	6220	**	6100	05	4960	01	5310	99	0027
9	26.27	22 71103049	03.40	CR 24 WEST CHAZY	3880	**	3800	05	3860	04	4030	02	0343
9	32.09	22 71103084	05.82	RT 191 SCIOTA	2940	**	2910	06	2040	03	2480	00	0226
9	36.96	22 71103142	04.87	START RT 11 OLAP MOOERS	2220	07	2220	04	1900	01	1960	99	0244
9	37.23	22 71103190	00.27	END RT 11 OLAP MOOERS	5570	**	5490	05	5870	03	4780	99	0147
9	40.64	22 71103192	03.41	CANADIAN BORDER END	890	**	870	05	660	04	740	02	0245
Route NY22A County 115 WASHINGTON Region 01													
1	00.00		00.00	RT 22 MIDDLE GRANVILLE									
1	00.40	22A18011000	00.40	CR 24	3410	**	3330	05	2520	02	3700	99	0020
1	07.52	22A18011005	07.12	CR18	3040	**	2970	05	3360	02	2550	99	0392
1	10.61	22A18011076	03.09	VERMONT STATE LINE END RT 22A	2930	**	2700	00	2730	97			0399
Route NY22B County 019 CLINTON Region 07													
1	00.00		00.00	RT 22 PERU									
1	04.26	22B71011000	04.26	FELTON RD SCHUYLER FLS CR 40	2710	07	3600	04	3690	00	3250	97	0222
1	09.22	22B71011043	04.96	MASON ST - MORRISONVILLE CR 16	3310	**	3220	04	3670	01	3160	98	0443
1	10.90	22B71011093	01.68	RT 3 END RT 22B	6660	**	6540	05	6460	02	5850	99	0444
Route NY23 County 023 CORTLAND Region 03													
1	00.00		00.00	RT 26 LOWER CINCINATUS									
1	00.34	23 32081000	00.34	COUNTY ROAD 163 JCT	1700	**	1690	06	1460	03	1550	00	0901
1	01.86	23 32081004	01.52	CHENANGO CO LN	1200	**	1180	05	1350	02	1310	99	0038
Route NY23 County 017 CHENANGO Region 09													
2	05.58	23 32081018	05.58	CR 10	1100	07	1110	04	1050	01	910	98	0045
2	08.38	23 92011257	02.80	CR 42 BRAKEL RD LEFT	740	**	710	05	750	02	590	99	0046
2	10.51	23 92011046	02.13	BENEDICT HILL RD	990	**	970	06	960	03	1050	00	0155
2	16.82	23 92011066	06.31	CR 16 PLYMOUTH	1470	**	1450	06	1550	03	1630	00	0367
2	21.61	23 92011131	04.79	NORWICH W CITY LINE	1690	**	1640	05	2960	02	1710	99	0158
2	22.57	23 92012003	00.96	RT 12	2690	**	2660	06	3940	00	2200	97	0009
2	23.11	23 92012012	00.54	NORWICH E CITY LINE	5400	**	5260	05	4640	02	4660	99	0027

New York State Department of Transportation

Traffic Volume Report

County Order	End Mile Point	Count LOC Reference Marker	Section Length	Section End Description	LATEST COUNT		-----PREVIOUS COUNTS-----						Count Station Number
					EST AADT	YR	EST AADT	YR	EST AADT	YR	EST AADT	YR	
Route NY23 County 017 CHENANGO					Region 09								
2	23.38	23 92013003	00.27	EASTSIDE ARTERIAL	5590	07	6450	04	6010	03	5670	01	0008
2	29.61	23 92013005	06.23	CR 28	3970	**	3900	06	4450	03	4320	00	0028
2	30.91	23 92013187	01.30	RT 8 S NEW BERLIN	3260	**	3160	05	3020	02	3370	99	0165
2	31.17	23 92013080	00.26	OTSEGO CO LINE	2480	**	2400	05	2530	02	2580	99	0035
Route NY23 County 077 OTSEGO					Region 09								
3	07.36	23 94021003	07.36	VILLAGE OF MORRIS	1570	07	1660	04	1710	01	1570	98	0167
3	08.06	23 94021076	00.70	END 51 OLAP MORRIS	2970	**	2930	06	3520	05	3580	02	0024
3	12.56	23 94021083	04.50	CR 10 W LAURENS - 1S	4530	**	4260	03	3980	00	4260	97	0214
3	17.18	23 94021129	04.62	CR 11 TO LAURENS	5330	**	5160	05	5150	02	4460	99	0213
3	18.13	23 94021174	00.95	CR 8	5300	07	6230	04	5730	01	5280	98	0047
3	18.84	23 94021184	00.71	START RT 205 OLAP	6990	**	6910	06	7260	05	5670	02	0184
3	19.54	23 94021191	00.70	END RT 205 OLAP	9950	07	10300	06	9920	05	10280	04	0001 CC
3	20.00	23 94021198	00.46	START RT 7 OLAP	5550	07	6230	04	5320	98	5400	95	0062
3	20.38	7 94031218	00.38	ONEONTA W CITY LN	10380	**	9930	02	10520	99	11490	98	0058
3	21.90	7 94032003	01.52	MAIN ST	11690	**	11590	06	11840	02	11290	95	0059
3	22.26	7 94032018	00.36	END RT 7 OLAP	12640	**	12200	03	10570	00	10320	97	0060
3	22.85	23 94022107	00.59	START RT 28 OLAP	17470	**	17160	05	13480	99	12100	97	0061
3	23.03	23 94023010	00.18	END 28 OLAP	19540	**	19190	05	16260	02	15670	99	0063
3	23.50	23 94023012	00.47	ENTRANCE TO WALMART	17650	**	17340	05	14150	02	12490	99	0084
3	24.71	23 94023016	01.21	DELAWARE CO LN - 1ST	11890	07	10550	04	9230	01	9810	98	0313
Route NY23 County 025 DELAWARE					Region 09								
4	02.98	23 93031003	02.98	CR 11 TO W DAVENPORT	7400	07	6370	04	6340	00	9810	98	0018
4	05.58	23 93031033	02.60	CR 10 DAVENPORT CTR	6870	**	6640	05	7140	02	6750	99	0003
4	11.20	23 93031058	05.62	CR 9 BUTTS CORS	5340	**	5250	06	5480	03	5030	00	0019
4	17.20	23 93031115	06.00	CR 33 W HARPERSFIELD	3920	07	4360	05	3950	04	4010	01	0051
4	21.12	23 93031176	03.92	CR 30	3300	07	3630	05	3410	04	3320	01	0020
4	22.98	23 93031215	01.86	RT 10 STAMFORD	4200	**	4060	05	3660	00	3660	97	0115
4	25.15	23 93031234	02.17	SCHOHARIE CO LN	3800	07	3950	04	3970	02	3910	01	0038
Route NY23 County 095 SCHOHARIE					Region 09								
5	02.83	23 95041003	02.83	DELAWARE CO LN - 2ND	3110	**	2960	04	3540	01	3600	98	0020
Route NY23 County 025 DELAWARE					Region 09								
6	03.41	23 93051003	03.41	RT 30 GRAND GORGE	2460	**	2380	05	2430	98	3350	96	0118
6	07.31	23 93051037	03.90	GREENE CO LN	2450	**	2410	06	2630	05	2550	99	0001
Route NY23 County 039 GREENE					Region 01								
7	02.29	23 13061000	02.29	RT 23A	3130	**	3090	05	3250	00	3280	97	0002
7	09.14	23 13061025	06.85	CR 17 E ASHLAND	1720	**	1710	06	1610	03	1460	00	0038
7	13.29	23 13061094	04.15	RT 296 JCT	2830	**	2780	04	3150	01	3250	98	0469
7	24.90	23 13061135	11.61	CR 31 ACRA	2630	07	2740	03	2290	00	2270	97	0057

New York State Department of Transportation

Traffic Volume Report

County Order	End Mile Point	Count LOC Reference Marker	Section Length	Section End Description	LATEST COUNT		-----PREVIOUS COUNTS-----						Count Station Number	
					EST AADT	YR	EST AADT	YR	EST AADT	YR	EST AADT	YR		
Route NY23 County 039 GREENE Region 01														
7	27.13	23 13061252	02.23	RT 145 CAIRO	4020	**	3930	03	3100	00	2990	97	0027	
7	27.56	23 13061274	00.43	START RT 32 OLAP CAIRO	8320	07	8270	04	6970	01	6110	98	0556	
7	28.68	23 13061279	01.12	END RT 32 OLAP CAIRO	10670	07	10840	03	10090	00	9300	97	0037	
7	32.32	23 13061290	03.64	CR 46	9510	**	8930	03	8300	00	7460	97	0025	
7	33.99	23 13061326	01.67	CR 47	12710	07	12560	06	13490	05	13090	04	0024 CC	
7	35.26	23 13061343	01.27	OLD RTS 23 145	13450	**	13020	05	10270	02	10130	99	0023	
7	36.49	23 13061355	01.23	RT 9W UNDER	13850	**	13570	05	11060	00	9280	96	0040	
7	36.98	23 13061368	00.49	RT 385	13670	**	13530	06	13020	03	11300	00	0042	
7	37.54	23 13061373	00.56	COLUMBIA CO LINE	15230	**	15070	06	14800	05	14700	04	0043	
Route NY23 County 021 COLUMBIA Region 08														
8	01.10	23 81081003	01.10	START RT 9G OLAP	15310	**	15070	06	14800	05	14700	04	0152	
8	01.39	23 81081014	00.29	RT 23B END RT 9G OLAP	14120	**	13100	02	13940	99	12340	95	0011	
8	03.68	23 81081017	02.29	START 9 OLAP	7930	**	7690	05	7590	99	5780	93	0157	
8	06.36	9 81061124	02.68	JCT 82 END RT 9 START 9H OLAP	5530	**	5360	05	4900	02	7920	99	0078	
8	10.25	9H81011003	03.89	RT 23B CLAVERACK END	5060	**	4910	05	4350	02	4470	99	0219	
8	11.15	23 81081106	00.90	RT 217 W LEG	7960	**	7770	05	7510	02	7390	99	0220	
8	12.51	23 81081114	01.36	CR 24 HOLLOWVILLE	4940	**	4820	05	4790	02	4690	99	0221	
8	15.83	23 81081128	03.32	ACC TACONIC STATE PK	4380	**	4270	05	4500	02	4080	99	0224	
8	23.05	23 81081161	07.22	RT 22 HILLSDALE	4710	07	4850	06	4940	05	5050	04	0222 CC	
8	25.58	23 81081234	02.53	MASS STATE LINE END RT 23	3520	**	3470	06	3740	97			0223	
Route NY23A County 039 GREENE Region 01														
1	00.00		00.00	RT 23										
1	06.37	23A13011000	06.37	RT 42 LEXINGTON	1200	**	1190	06	1340	05	1300	02	0003	
1	08.93	23A13011066	02.56	CR 17	1370	**	1340	05	1330	01	1220	98	0006	
1	14.05	23A13011091	05.12	RT 296 HUNTER	1270	07	1410	98	1230	95			0041	
1	17.01	23A13011142	02.96	RT 214	3630	07	4180	03	4050	00	5810	97	0008	
1	20.75	23A13011172	03.74	CR 25	3880	**	3840	06	4890	96	3600	93	0064	
1	26.28	23A13011210	05.53	RT 32A PALENVILLE	3040	07	3460	06	3810	05	3100	04	0475 CC	
1	28.53	23A13011265	02.25	RT 32	3340	**	3260	05	3090	99	2930	96	0011	
1	32.21	23A13011287	03.68	CR 47	3830	**	3790	06	4500	04	4280	01	0013	
1	34.56	23A13011324	02.35	RT 9W JCT END RT 23A	4570	**	4510	06	5470	00	5050	97	0014	
Route NY23B County 021 COLUMBIA Region 08														
1	00.00		00.00	RT 23 START 9G OLAP										
1	02.86	23B81011000	02.86	COLUMBIA ST	7480	**	7050	02	7230	99	6980	96	0158	
1	03.45	23B81012009	00.59	START 9 END 9G OLAPS	3740	07	4660	04	4670	98	5850	95	0645	
1	03.96	23B81012014	00.51	END 9 OLAP	11280	**	11010	05	9750	02	10310	99	0081	
1	04.06	23B81012019	00.10	RT 66 HUDSON E CITY LN	5620	**	5480	05	4680	02	4790	99	0014	
1	04.90	23B81012020	00.84	CR 29 HISCOCK RD	9650	**	9420	05	8730	02	8340	99	0687	
1	06.71	23B81013009	01.81	RTS 9H 23 END 23B	6920	**	6750	05	6000	02	5790	99	0021	

New York State Department of Transportation

Traffic Volume Report

County Order	End Mile Point	Count LOC Reference Marker	Section Length	Section End Description	LATEST COUNT		-----PREVIOUS COUNTS-----						Count Station Number
					EST AADT	YR	EST AADT	YR	EST AADT	YR	EST AADT	YR	
Route NY24 County 081 QUEENS					Region 11								
1	00.00		00.00	RT 25 HOLLIS CT./212 ST.									
1	00.72		00.72	JAMAICA AVE	24670	**	24160	05	7860	01	7770	99	0001
1	00.83		00.11	HEMPSTEAD AVE	14910	**	14600	05	26250	93			0002
1	01.75		00.92	ACC CROSS ISLAND PKWY	42480	**	40750	03	38820	97	28300	93	0003
1	01.83		00.08	NASSAU CO LINE	38130	07	41010	06	46250	05	43380	04	0004 CC
Route NY24 County 059 NASSAU					Region 10								
2	00.99	24 03031000	00.99	ELMONT RD	43500	**	41470	04	40450	02	44110	01	0038
2	02.77	24 03031010	01.78	FRANKLIN AVE	38800	**	37570	05	37780	04	37390	01	0039
2	03.60	24 03031028	00.83	NASSAU BLVD	37830	**	36070	04	38550	02	38580	01	0040
2	04.79	24 03031036	01.19	RT 102 HEMPSTEAD	35380	**	34260	05	28500	99	25820	94	0001
2	05.40	24 03031048	00.61	JCT N FRANKLIN ST	32960	**	30480	02	21540	99	21830	94	0052
2	05.53	24 03031055	00.13	MAIN ST	19420	**	19110	06	21540	99	21830	94	0012
2	05.71	24 03031057	00.18	WASHINGTON ST	22330	**	21970	06	21540	99	21830	94	0013
2	05.80		00.09	CLINTON ST	27100	**	26670	06	21540	99	21830	94	0023
2	05.99	24 03031058	00.19	BENNETT AVE	30590	**	30100	06	45760	02	41230	99	0024
2	06.70	24 03031061	00.71	OAK ST	35740	**	35160	06	45440	02	41230	99	0015
2	07.82	24 03031069	01.12	RT 90E MEADOWBROOK ST PKWY	52180	**	51340	06	47060	05	62790	02	0002
2	09.34	24 03031081	01.52	RT 102 EAST MEADOW	54810	**	50690	02	43660	99	42220	94	0003
2	10.11	24 03031093	00.77	RT 106	57300	**	55490	05	68900	02	47940	99	0004
2	10.80	24 03031100	00.69	ACC WANTAGH STATE PKY	53770	**	52070	05	54550	02	43460	99	0084
2	12.90	24 03031107	02.10	WANTAGH AVE	51170	**	49560	05	44820	02	47840	99	0079
2	13.38	24 03031126	00.48	RT 107	44070	**	40750	02	39590	01	41300	98	0007
2	13.82	24 03031130	00.44	RT 135	41730	**	41060	06	47780	03	38860	00	0008
2	14.18	24 03031137	00.36	RT 907E BETHPAGE ST PKWY	46500	**	43000	02	38230	98	39790	93	0009
2	15.06	24 03031141	00.88	RT 109	42460	**	41780	06	44000	05	41090	02	0010
2	15.37	24 03031148	00.31	MELVILLE RD / CLINTON ST	25450	**	25170	06	24160	02	21390	99	0011
2	16.15	24 03031151	00.78	SUFFOLK CO LN	18900	**	18300	04	17160	02	15790	01	0086
Route NY24 County 103 SUFFOLK					Region 10								
3	00.70	24 03031158	00.70	NY110 END / I495 START	16990	**	16810	06	18050	02	15210	98	0012
3	04.61	24 07041007	03.91	CR 94A	12960	**	12360	04	10030	99	9520	96	0133
3	05.02	24 07043038	00.41	CR63/104 TRAF CIRCLE	15880	07	16950	04	13650	98	10560	95	0057
3	06.31	24 07043042	01.29	CR 105 CROSS RIVER RD	18600	**	18020	05	14670	02	14120	99	0176
3	07.64	24 07042014	01.33	PLEASURE DR	24090	07	20280	04	21150	99	18870	96	0298
3	12.62	24 07042027	04.98	ACC RT 27	19500	**	19190	06	20320	05	17930	02	0297
3	12.86	24 07042077	00.24	MONTAUK HWY END 24	17740	07	15040	04	14800	98	12620	96	0007
Route NY25 County 061 NEW YORK					Region 11								
1	00.00		00.00	QUEENSBORO BRIDGE									
1	00.48		00.48	QUEENS CO LN	202540	**	182940	00	189190	99	192120	98	0014
Route County					Region								

New York State Department of Transportation

Traffic Volume Report

County Order	End Mile Point	Count LOC Reference Marker	Section Length	Section End Description	LATEST COUNT		-----PREVIOUS COUNTS-----						Count Station Number	
					EST AADT	YR	EST AADT	YR	EST AADT	YR	EST AADT	YR		
Route NY25 County 081 QUEENS Region 11														
2	01.14		01.14	RT 25A JACKSON AVE & NORTHERN BLVD	196550	**	182940	00	189190	99	192120	98	0005	
2	03.35		02.21	ACC RT 278I BQE	52710	**	51080	04	37550	01	58890	99	0006	
2	06.57		03.22	INT YELLOWSTONE BLVD	37780	**	37380	06	33160	03	36560	02	0007	
2	07.51		00.94	INT UNION TPKE	33400	**	32700	05	36710	02	33620	01	0008	
2	08.11		00.60	ACC VAN WYCK EXPWY	31790	**	31130	05	32760	02	44410	99	0009	
2	08.61		00.50	HILLSIDE AVE	16890	**	16710	06	17760	05	21170	04	0010	
2	12.22		03.61	FRANCIS LEWIS BLVD	29020	**	28410	05	30240	01	29320	99	0011	
2	12.89		00.67	RT 25B BRADDOCK AVE	29160	**	28560	05	26680	02	29800	99	0012	
2	13.95		01.06	ACC CROSS ISLAND EXP	25620	**	25350	06	24780	03	9420	00	0013	
2	14.04		00.09	NASSAU CO LN	37360	**	36580	05	12690	04	11400	01	0014	
Route NY25 County 059 NASSAU Region 10														
3	00.66	25 03031000	00.66	JCT TULIP AVE/LITTLE NK PKWY	33510	**	30980	02	34510	99	33140	94	0069	
3	01.96	25 03031008	01.30	LAKEVILLE RD	36110	**	35530	06	33760	05	35550	02	0016	
3	02.32	25 03031022	00.36	NEW HYDE PARK RD	32840	**	31800	05	34790	02	29610	99	0042	
3	03.68	25 03031026	01.36	TOWN N HEMPSTEAD VILLAGE MINEOLA JCT HERRICKS RD	51710	**	50880	06	36940	03	29130	00	0043	
3	05.75	25 03031041	02.07	RT 908G NORTHERN ST PKWY	51630	**	49230	04	40300	02	34220	01	0014	
3	06.24	25 03031064	00.49	RT 25B	25150	**	24750	06	28350	05	25530	02	0017	
3	07.73	25 03031068	01.49	POST AVE	35690	**	35120	06	32770	02	39080	96	0070	
3	10.02	25 03031083	02.29	RT 495 L I E	35040	**	34480	06	36810	05	37700	02	0068	
3	10.88	25 03031107	00.86	RTS 106 107 JERICHO	36500	**	35910	06	34600	05	37510	02	0018	
3	12.60	25 03031116	01.72	UNDERHILL BLVD	33980	**	32400	04	35240	02	34740	01	0047	
3	13.32	25 03031133	00.72	S OYSTER BAY RD / JACKSON AVE	35380	**	34260	05	33390	04	33290	01	0021	
3	13.73	25 03031141	00.41	RT 135	42280	07	40860	04	41380	02	40130	01	0019	
3	15.10	25 03031145	01.37	WOODBURY RD	42400	**	39210	02	37480	96	36660	93	0020	
3	15.93	25 03031159	00.83	SUFFOLK CO LINE WESTGATE DR	25560	**	24000	03	23660	02	23200	00	0057	
Route NY25 County 103 SUFFOLK Region 10														
4	02.31	25 03031166	02.31	RT 110	31350	07	33610	06	36060	05	34740	04	0013 CC	
4	03.54	25 07041023	01.23	DEPOT RD / PIGEON HILL RD	37700	**	35390	03	31600	02	32860	00	0022	
4	04.99	25 07041036	01.45	CR 35 PARK AVE	33660	07	26440	04	33530	94			0023	
4	06.78	25 07041050	01.79	CR 10 ELWOOD RD	24920	**	23760	04	22760	96			0024	
4	07.90	25 07041068	01.12	LARKFIELD RD	25390	**	23130	01	32480	96			0025	
4	08.98	25 07041079	01.08	CR 4 COMMACK RD	40490	**	39840	06	36800	02	36340	94	0026	
4	09.13	25 07041090	00.15	RT 454 VETS MEM HGWY	50070	**	47010	03	55850	00	47370	94	0027	
4	09.43	25 07041092	00.30	ACC SUNKEN MEADOW PKWY	31830	07	31610	04	28400	94			0028	
4	11.98	25 07041095	02.55	OLD WILLETS PATH	24490	**	23350	04	24240	03	28550	00	0078	
4	13.35	25 07041121	01.37	START 25A OLAP	33170	**	31620	04	30790	02	31570	99	0029	
4	13.90	25 07041135	00.55	RR OVERPASS	42970	**	40970	04	41480	03	42220	00	0029	
4	14.70	25A07031184	00.80	RT 111 END 25A OLAP	48740	**	46470	04	30890	00	30050	97	0058	

New York State Department of Transportation

Traffic Volume Report

County Order	End Mile Point	Count LOC Reference Marker	Section Length	Section End Description	LATEST COUNT		-----PREVIOUS COUNTS-----						Count Station Number	
					EST AADT	YR	EST AADT	YR	EST AADT	YR	EST AADT	YR		
Route NY25 County 103 SUFFOLK Region 10														
4	16.61	25 07041149	01.91	LAKE AVENUE	31510	**	30040	04	32100	99	26450	95	0094	
4	17.48	25 07041167	00.87	RT 347	24260	07	25410	04	24690	99	22810	96	0034	
4	18.36	25 07041176	00.88	HALLOCK RD	29590	**	27360	02	27870	01	26260	98	0079	
4	19.15	25 07041185	00.79	HAWKINS AVE/STONYBROOK RD	32100	**	31590	06	34910	02	37030	01	0035	
4	21.47	25 07041193	02.32	CR 97 NICOLLS RD	42240	**	38480	01	38010	98	36280	96	0036	
4	23.80	25 07041217	02.33	CR 83 N OCEAN AVE	34700	**	33090	04	36990	00	38550	97	0186	
4	24.65	25 07041240	00.85	RT 112 CORAM	21110	**	19520	02	19780	01	20800	97	0037	
4	24.96	25 07041249	00.31	MT SINAI-CORAM RD	24340	**	23950	06	31140	02	29270	01	0080	
4	28.03	25 07041253	03.07	CR 21 MIDDLE ISLAND RD ROCKY PT RD	23310	**	22220	04	26070	97	24280	93	0106	
4	31.18	25 07041284	03.15	CR 46 W FLOYD PKWY	16950	**	16680	06	15910	02	15030	99	0040	
4	33.90	25 07041316	02.72	WADING RIVER RD	11830	**	11640	06	13030	02	14040	99	0081	
4	36.40	25 07041344	02.50	RT 25A	7950	07	7230	04	7250	99	6110	96	0041	
4	38.60	25 07041369	02.20	EDWARDS AVE	15220	07	16190	04	16500	01	12770	97	0042	
4	39.60	25 07041392	01.00	CR 58 OLD COUNTRY RD	20030	**	19400	05	13280	01	12220	97	0043	
4	40.12	25 07041402	00.52	RT 495 L I E	5320	07	7440	04	4450	98	4300	95	0083	
4	41.80	25 07041407	01.68	MILL RD	13780	**	13340	05	10770	01	8370	98	0044	
4	43.00	25 07041424	01.20	CR 94A RIVERHEAD	13850	07	13380	04	12790	02	12340	01	0010	
4	43.40	25 07041436	00.40	CR 63 ROANOKE AVE	11630	**	11260	05	8290	01	9800	97	0045	
4	45.10	25 07041441	01.70	CR 58 OLD COUNTRY RD	12970	07	14240	05	12100	04	11300	98	0046	
4	45.50	25 07041458	00.40	CR 105 CROSS RIVER DR	24550	**	24150	06	22410	98	22000	95	0178	
4	48.80	25 07041462	03.30	SOUTH JAMESPORT AVE / MANOR LA	14240	07	14190	06	14110	05	14590	04	0112 CC	
4	52.60	25 07041495	03.80	SOUND AVE MAIN RD MATTITUCK	16580	07	13420	04	13580	02	15530	01	0047	
4	55.50	25 07041533	02.90	N SUFFOLK AVE CUTCHOGUE	12690	**	11920	01	11470	98	10610	94	0048	
4	59.90	25 07041562	04.40	TUCKER LA SOUTHOLD	11970	**	11350	02	13990	00	13120	97	0049	
4	65.23	25 07041606	05.33	RT 114	7480	**	7400	06	8180	01	7430	98	0050	
4	66.37	25 07041659	01.14	CR 48	7460	07	6630	06	5890	04	7700	00	0052	
4	71.95	25 07041670	05.58	NARROW RIVER RD	10520	**	10030	04	7440	01	4950	98	0296	
4	74.62	25 07041724	02.67	ORIENT PT END 25	3670	**	3500	04	2800	01	3540	98	0295	
Route NY25A County 081 QUEENS Region 11														
1	00.00		00.00	ACC 495I QUEENS MID-TOWN TUNNEL										
1	00.29		00.29	JACKSON AVE	6580	**	6440	05	8800	02	7230	99	0016	
1	00.91		00.62	RT 25 QUEENS BLVD	18370	07	20080	04	18110	03	16710	01	0017	
1	03.07		02.16	ACC RT 278I BQE	33900	07	46330	04	35660	02	35500	98	0018	
1	05.43		02.36	ACC GRAND CENTRAL PKWY	34000	**	33290	05	38830	03	35630	02	0019	
1	06.28		00.85	ACC VAN WYCK EXPWY	97120	**	92220	02	46100	99			0020	
1	09.04		02.76	ACC FRANCIS LEWIS BLVD	51390	**	50320	05	56000	04	60220	03	0086	
1	09.95		00.91	ACC CLEARVIEW EXPWY	37730	07	42370	04	53500	01	34440	00	0021	
1	10.90		00.95	ACC CROSS ISLAND PKWY	34580	**	33860	05	38180	04	34060	01	0022	
1	12.47		01.57	NASSAU CO LN	37410	07	37560	06	39790	05	46450	04	0023	

New York State Department of Transportation

Traffic Volume Report

County Order	End Mile Point	Count LOC Reference Marker	Section Length	Section End Description	LATEST COUNT		-----PREVIOUS COUNTS-----						Count Station Number
					EST AADT	YR	EST AADT	YR	EST AADT	YR	EST AADT	YR	
Route NY25A County 059 NASSAU Region 10													
2	01.00	25A03021000	01.00	LAKEVILLE RD	31350	**	28990	02	26340	99	26970	96	0225
2	01.92	25A03021011	00.92	EAST SHORE RD / COMMUNITY DR	35710	**	34590	05	32070	02	29970	99	0226
2	04.05	25A03021020	02.13	RT 101 ROSLYN ESTATES	30880	07	31400	06	34330	05	33270	04	0227 CC
2	04.61	25A03021041	00.56	W SHORE RD VIL FLOWER HILL & ROSLYN (1ST TIME)	36350	**	35210	05	36850	02	24460	99	0229
2	06.38	25A03021047	01.77	GLEN COVE RD	37420	**	34600	02	36570	99			0230
2	08.71	25A03021065	02.33	RT 107	28210	**	27320	05	24970	02	23320	99	0231
2	09.68	25A03021088	00.97	WOLVER HOLLOW RD / WHEATLEY RD	23110	**	22380	05	18440	02	19060	99	0232
2	11.90	25A03021098	02.22	RT 106	23090	**	22720	06	21210	05	19740	02	0233
2	13.43	25A03021121	01.53	BERRY HILL OYSTER BAY	17870	**	17590	06	15840	02	18020	00	0235
2	15.12	25A03021136	01.69	JCT COLD SPRING HARBOR RD	17820	**	17530	06	16000	02	17020	00	0059
2	15.82	25A03021153	00.70	SUFFOLK CO LINE	26460	**	24850	03	20570	02	22840	00	0238
Route NY25A County 103 SUFFOLK Region 10													
3	00.12	25A03021159	00.12	RT 108	23740	**	23360	06	23140	02	23320	00	0111
3	02.44	25A07031002	02.32	LAWRENCE HILL RD	14510	**	14050	05	14500	02	14690	99	0084
3	02.88	25A07031025	00.44	RT 110 HUNTINGTON	22460	**	20770	02	20330	98	18310	94	0238
3	03.42	25A07031030	00.54	PARK AVENUE	24690	07	20580	04	22570	02	23090	01	0241
3	03.95	25A07031035	00.53	GREEN LAWN RD	22630	**	21920	04	22980	02	19770	01	0087
3	06.07	25A07031040	02.12	CR 86 CENTERPORT RD / LITTLE NECK RD	20630	**	20410	06	15740	00	23230	96	0239
3	08.78	25A07031062	02.71	VERNON VALLEY RD WATERSIDE RD	14720	07	17490	04	20930	01	18190	98	0240
3	10.63	25A07031089	01.85	CR 4 BREAD & CHEESE HOLLOW RD	17050	**	16690	05	16440	04	16840	03	0088
3	12.86	25A07031108	02.23	ACC SUNKEN MEADOW PKWY	16390	07	15760	04	15910	02	15670	01	0092
3	13.94	25A07031130	01.08	INDIAN HEAD ROAD ON RIGHT	10740	**	10510	05	9330	02	10140	01	0243
3	15.70	25A07031141	01.76	ST JOHNLAND RD	15920	**	15740	06	22040	02	19090	98	0250
3	17.64	25A07031159	01.94	START 25 OLAP	12300	**	11910	04	12840	00	14830	95	0242
3	18.19	25A07031179	00.55	RR OVERPASS	42970	**	40970	04	41480	03	42220	00	0229
3	18.99	25A07031184	00.80	RT 111 END 25 OLAP	48740	**	46470	04	30890	00	30050	97	0058
3	20.50	25A07031192	01.51	RR OVERPASS /EDGEWOOD AVE	16760	**	16230	04	13320	98			0237
3	21.74	25A07031208	01.24	MORICHES RD	14580	**	14420	06	19260	02	20390	98	0231
3	23.64	25A07031220	01.90	STONYBROOK RD	17690	07	18940	04	20690	98	18780	93	0053
3	24.04	25A07031240	00.40	CR 68 MAIN ST	21820	07	18480	04	18940	98	17690	94	0103
3	25.45	25A07031244	01.41	NICOLLS RD CR 97	14950	07	14940	04	23580	98	15560	95	0054
3	26.80	25A07031258	01.35	OLD TOWN RD	22050	**	21350	04	22970	99	22920	96	0021
3	28.85	25A07031272	02.05	MAIN ST / EAST BROADWAY	15170	07	19680	04	15780	00	17360	97	0180
3	30.26	25A07031292	01.41	RT 112 PORT JEFF STA	18950	07	14000	04	15930	98	18910	95	0104
3	31.36	25A07031307	01.10	RT 347	10940	07	10860	04	10230	98	9120	94	0246
3	32.46	25A07031318	01.10	CR 83	32740	07	41570	04	38720	98	30810	94	0181
3	32.90	25A07031329	00.44	ECHO AVE	49990	07	50360	04	42670	98	42890	97	0245
3	35.19	25A07031333	02.29	WESTCHESTER DR	28590	07	21130	93					0251

New York State Department of Transportation

Traffic Volume Report

County Order	End Mile Point	Count LOC Reference Marker	Section Length	Section End Description	LATEST COUNT		-----PREVIOUS COUNTS-----						Count Station Number
					EST AADT	YR	EST AADT	YR	EST AADT	YR	EST AADT	YR	
Route NY25A County 103 SUFFOLK Region 10													
3	36.14	25A07031356	00.95	CR 21 ROCKY POINT RD	37210	07	36780	04	20160	98	21130	93	0089
3	38.08	25A07031366	01.94	WOODVILLE RD END 25A BYPASS	20570	07	21380	04	19040	99	22300	96	0184
3	39.59	25A07031385	01.51	CR 46 WILLIAM FLOYD PKWY	26990	**	24960	02	22210	99	18420	94	0030
3	41.40	25A07031400	01.81	WADING RIVER RD	23520	**	23140	06	23810	02	16770	99	0108
3	42.45	25A07031419	01.05	NORTH RD / SOUND AVE	14530	**	14290	06	14820	02	15040	98	0016
3	44.62	25A07031429	02.17	RT 25 END 25A	7350	**	7240	06	7270	02	7460	98	0248
Route NY25B County 081 QUEENS Region 11													
1	00.00		00.00	RT 25 BRADDOCK AVE									
1	00.51		00.51	WINCHESTER BLVD	21990	07	18440	01	20870	99	17990	98	0024
1	01.20		00.69	ACC CROSS ISLAND PKWY	32290	**	31290	04	29040	02	18150	99	0025
1	01.69		00.49	ACC LITTLE NECK PKWY	24390	**	23880	05	26140	97	20910	93	0026
1	02.40		00.71	NASSAU CO LN	21090	07	20990	06	22550	05	29930	04	0027
Route NY25B County 059 NASSAU Region 10													
2	00.43	25B03021000	00.43	LAKEVILLE RD	18550	**	18250	06	23870	02	21880	98	0249
2	01.60	25B03021005	01.17	MARCUS AVE / DENTON AVE	21540	07	20240	04	23650	01	25160	98	0251
2	02.46	25B03021017	00.86	HERRICKS RD	29790	**	27550	02	30630	01	24580	98	0252
2	03.73	25B03021026	01.27	ROSLYN RD	18360	**	17780	05	19270	04	27840	01	0253
2	04.39	25B03021039	00.66	GLENCOVE RD / GUINEA WOODS RD	21120	**	20130	04	20460	02	20790	01	0254
2	04.85	25B03021045	00.46	RT 25 END RT 25B	13570	**	13350	06	12540	05	11990	99	0255
Route NY26 County 007 BROOME Region 09													
1	00.00		00.00	PA STATE LINE									
1	02.47	26 91011000	02.47	CR 57 POWDERHOUSE RD	4750	07	4910	06	4950	05	5360	04	0081 CC
1	04.09	26 91011026	01.62	SHEEDY RD	7390	**	7330	06	8530	03	8070	00	0065
1	06.75	26 91011043	02.66	RT 434	8980	07	10370	06	13840	04	12460	01	0024
1	06.96	26 91011069	00.21	RT 17 VESTAL	21850	**	21300	05	25930	02	20210	99	0029
1	07.70	26 91011071	00.74	START 17C OLAP ENDICOTT	33160	07	32510	02	35370	98	32410	96	0216
1	08.51	26 91011077	00.81	BRIDGE ST ENDICOTT	21550	**	21180	05	24220	01	23960	98	0353
1	08.94	26 91011086	00.43	END 17C OLAP ENDICOTT	24980	**	24750	06	24650	02	18600	96	0129
1	09.74	26 91011090	00.80	CR 60 DAY HOLLOW RD	18760	**	18430	05	17180	01	16540	98	0217
1	12.80	26 91011098	03.06	CR 13 NATICOKE DR	16470	**	15770	02	19070	93			0210
1	13.28	26 91011128	00.48	RT 38B UNION CENTER	10110	07	10520	04	10820	03	9760	01	0354
1	17.93	26 91011133	04.65	CR 45 E MAINE RD	5390	**	5340	06	6170	03	5710	00	0091
1	20.19	26 91011180	02.26	CR 132 DUNHAM HILL RD	2710	**	2670	06	3060	03	3070	00	0068
1	23.69	26 91011203	03.50	CR 136 CHERRY VALLEY HILL RD	2420	**	2380	06	2760	02	2710	96	0101
1	27.72	26 91011239	04.03	ACC RT 81I	2430	**	2390	06	2640	03	2540	00	0026
1	28.03	26 91011280	00.31	START RT 11 OLAP	10530	**	10180	05	8650	02	8380	99	0145
1	28.12	26 91011284	00.09	END RT 11 START 79 OLAPS	8350	07	8930	04	10830	01	7440	98	0035
1	28.20	26 91011285	00.08	RT 206 END 79 OLAP	9400	07	7400	04	8980	01	7940	98	0016
1	30.11	26 91011286	01.91	CR 144 PAGE BROOK RD	3150	**	3120	05	2500	01	2230	98	0070

New York State Department of Transportation

Traffic Volume Report

County Order	End Mile Point	Count LOC Reference Marker	Section Length	Section End Description	LATEST COUNT		-----PREVIOUS COUNTS-----						Count Station Number	
					EST AADT	YR	EST AADT	YR	EST AADT	YR	EST AADT	YR		
Route NY26 County 007 BROOME Region 09														
1	32.92	26 91011305	02.81	CR 152 UPPER LISLE RD	1780	**	1780	06	1810	03	1650	00	0097	
1	34.24	26 91011333	01.32	CORTLAND CO LINE	1080	**	1070	05	1120	02	1120	99	0069	
Route NY26 County 023 CORTLAND Region 03														
2	04.52	26 32021002	04.52	START 41 OLAP WILLET	1010	**	990	05	880	99	910	94	0070	
2	05.10	26 32021048	00.58	RT 221	1250	07	1410	04	1240	01	900	98	0069	
2	08.35	26 32021055	03.25	END 41 OLAP	1030	**	1020	06	1080	02	930	98	0067	
2	09.66	26 32021088	01.31	RT 23	1490	**	1470	05	1360	02	1500	99	0037	
2	13.04	26 32021101	03.38	CHENANGO CO LINE	1650	**	1640	06	2100	03	2310	00	0390	
Route NY26 County 017 CHENANGO Region 09														
3	00.96	26 32021134	00.96	CR 12 PITCHER	1640	**	1600	05	1460	02	1600	99	0034	
3	06.47	26 92031010	05.51	OLD RT 23 CORD 42	950	**	930	05	1150	04	950	01	0154	
3	07.65	26 92031066	01.18	CR 13 S OTSELIC	1550	**	1520	05	1160	02	1400	99	0220	
3	12.91	26 92031077	05.26	CR 16 OTSELIC CTR	810	07	930	04	790	01	920	98	0015	
3	14.25	26 92031130	01.34	START 80 OLAP OTSELIC	1450	**	1430	06	1480	00	1410	96	0016	
3	15.15	26 92031143	00.90	MADISON CO LINE	1300	07	1450	04	1360	01	1170	98	0156	
Route NY26 County 053 MADISON Region 02														
4	02.68	26 24041002	02.68	END 80 OLAP GEORGETOWN	1450	**	1440	06	1430	03	1570	00	0209	
4	05.16	26 24041029	02.48	CR 67 ERIEVILLE RD	1060	**	1050	05	1220	01	1240	00	0168	
4	10.32	26 24041054	05.16	CR 52 EATON BROOK RD	780	**	780	06	730	03	720	00	0005	
4	15.91	26 24041106	05.59	RT 46	1590	07	1610	06	1830	03	1670	97	0171	
4	16.43	26 24041161	00.52	START 20 OLAP	1050	**	1040	06	1010	03	1110	02	0211	
4	18.08	20 24091187	01.65	START 12B OLAP	4630	07	4390	03	4310	00	4200	99	0009	
4	19.33	20 24091204	01.25	CR 83 MADISON	4540	**	4520	06	5130	96			0172	
4	21.08	20 24091216	01.75	END 20 OLAP	5660	**	5550	04	5050	00	5310	99	0008	
4	23.04	26 24041213	01.96	ONEIDA CO LINE	2790	07	2990	04	2980	01	2860	00	0221	
Route NY26 County 065 ONEIDA Region 02														
5	00.59	12B26051002	00.59	END 12B OLAP ORISKANY FALLS	2620	07	3050	04	3080	01	3160	98	0030	
5	04.29	26 26051002	03.70	CR 10 AUGUSTA	1620	**	1590	04	1240	01	1190	98	0193	
5	09.79	26 26051044	05.50	RT 31 VERNON CTR	2730	**	2710	06	1930	03	2090	00	0304	
5	11.18	26 26051100	01.39	RT 5	1500	**	1490	06	1300	01	1230	00	0301	
5	18.29	26 26051114	07.11	ROME S CITY LN	1930	07	1830	04	1840	01	1650	00	0401	
5	19.48	26 26051186	01.19	START 365 OLAP	2910	**	2880	06	2960	05	2890	02	0403	
5	19.75	26 26051198	00.27	S JAMES ST	18960	07	18010	04	16200	01	17130	00	0100	
5	21.28	26 26051201	01.53	END 365 OLAP	14370	**	14130	06	12720	00	11490	97	0488	
5	21.68	26 26051217	00.40	START NY49/69 OLAP	6390	**	6310	05	5600	00	4920	96	0150	
5	22.74	26 26052004	01.06	START RT 46 OLAP	17920	**	17570	04	17010	02	15850	01	0032	
5	22.82	26 26052012	00.08	E DOMINICK ST	22650	**	22210	04	19260	00	20440	98	0033	
5	23.11	26 26052013	00.29	FLOYD AVE	18920	**	18800	06	22390	03	21610	00	0107	

New York State Department of Transportation

Traffic Volume Report

County Order	End Mile Point	Count LOC Reference Marker	Section Length	Section End Description	LATEST COUNT		-----PREVIOUS COUNTS-----						Count Station Number	
					EST AADT	YR	EST AADT	YR	EST AADT	YR	EST AADT	YR		
Route NY26 County 065 ONEIDA Region 02														
5	23.33	26 26052016	00.22	END 46 OLAP - BLOOMFIELD RD	22710	**	22560	06	15300	00	15020	96	0018	
5	23.45	26 26052018	00.12	N JAMES ST	4250	**	4180	05	4190	01	3680	98	0110	
5	23.80	26 26052019	00.35	N GEORGE ST	3830	**	3800	06	3520	03	3920	00	0102	
5	23.97	26 26052022	00.17	N MADISON ST	4160	07	4140	06	4280	03	4540	02	0103	
5	24.41	26 26052024	00.44	N JERVIS ST	6570	**	6510	06	7450	05	5690	02	0104	
5	24.89	26 26052028	00.48	W CHESTNUT ST	10690	**	10600	06	10600	03	10030	00	0105	
5	27.66	26 26053003	02.77	ROME NORTH CITY LINE	9760	**	9680	06	8950	05	9070	02	0375	
5	28.26	26 26053032	00.60	CR 60 ELMER HILL RD	9760	**	9600	05	8780	02	8280	99	0185	
5	29.59	26 26053038	01.33	CR 53 STOKES WESTERNVL RD	9360	**	9210	05	8730	02	7810	99	0374	
5	37.78	26 26053051	08.19	CR 67 - EAST AVA RD	2400	**	2390	06	2230	03	2110	00	0373	
5	40.22	26 26053134	02.44	LEWIS CO LN	2000	**	1970	05	2060	02	2400	99	0372	
Route NY26 County 049 LEWIS Region 07														
6	00.66	26 74061003	00.66	RT 294 W LEYDEN	2490	**	2420	04	2270	98	2900	94	0246	
6	08.60	26 74061009	07.94	CR 48 CONSTABLEVILLE	1240	**	1210	05	1220	02	1270	99	0247	
6	11.55	26 74061089	02.95	RD 12D POTTERS CRS	1830	07	1610	06	1690	03	1420	00	0248	
6	13.75	26 74061118	02.20	CR 38 TURIN	1720	07	1450	04	1620	01	1670	99	0249	
6	21.77	26 74061140	08.02	CR 32 MARTINSBURG	1930	**	1900	05	2310	02	1830	99	0250	
6	24.97	26 74061221	03.20	PLAZA DRIVE SOUTH	3120	**	3090	06	2940	03	2460	00	0016	
6	25.08	12 74051212	00.11	START 12 OLAP	4130	07	4460	04	7110	01	6590	96	0442	
6	25.66	12 74051213	00.58	END 12 OLAP BEGIN 812 OLAP	10370	07	11760	06	11800	04	10850	01	0155	
6	25.80	26 74061260	00.14	TRINITY AVE	10950	**	10870	06	11620	05	10940	02	0253	
6	26.03	26 74061261	00.23	END RT 812 OLAP BOSTWICK ST	10230	**	10160	06	9050	03	10120	97	0014	
6	26.39	26 74061264	00.36	VILLAGE OF LOWVILLE & TOWN OF LOWVILLE	4660	**	4610	06	4250	03	4260	99	0019	
6	27.59	26 74061267	01.20	DUMP ENTRANCE (CENTER)	4180	**	4100	05	3860	02	3550	99	0015	
6	32.49	26 74061279	04.90	RT 410	3610	**	3580	06	4110	03	3290	00	0251	
6	36.65	26 74061328	04.16	DEER RIVER CR 19 (EAST RD)	3070	07	2990	04	2900	01	3050	99	0252	
6	39.59	26 74061370	02.94	JEFFERSON CO LINE	2870	**	2810	05	4020	02	4270	98	0004	
Route NY26 County 045 JEFFERSON Region 07														
7	00.38	26 73071003	00.38	START RT 126 OLAP	4950	07	4520	06	4790	03	4300	00	0044	
7	01.16	26 73071007	00.78	END RT 126 OLAP	7150	07	5950	06	6100	05	5650	03	0059	
7	01.42	26 73071014	00.26	VIL OF W CARTHAGE & TN OF CHAMPION	5920	**	5870	06	7320	03	6860	00	0060	
7	07.23	26 73071017	05.81	RT 3 GREAT BEND	5200	**	5150	06	4180	05	4760	03	0061	
7	08.01	26 73071075	00.78	CR 37	8010	**	7870	05	6910	03	5550	98	0176	
7	12.54	26 73071083	04.53	START RT 11 OLAP - EVANS MILLS CR 46	5130	07	4820	04	3710	01	3920	99	0258	
7	18.52	11 73053093	05.98	CR 29 PHILADELPHIA	8440	**	8380	06	6710	98	6170	97	0477	
7	19.59	11 73053154	01.07	END RT 11 OLAP - PHILADELPHIA	8900	07	9780	04	8900	01	8460	99	0107	
7	24.98	26 73071199	05.39	TOWN THERESA & VILLAGE THERESA	1590	**	1570	06	1650	03	1440	97	0259	
7	26.45	26 73071252	01.47	CR 193 OLD RT 26 THERESA	2660	07	3150	04	3310	01	2710	99	0260	
7	27.60	26 73071267	01.15	RT 411 START RT 37 OLAP	1330	**	1310	05	1460	02	1480	97	0004	

New York State Department of Transportation

Traffic Volume Report

County Order	End Mile Point	Count LOC Reference Marker	Section Length	Section End Description	LATEST COUNT		-----PREVIOUS COUNTS-----						Count Station Number	
					EST AADT	YR	EST AADT	YR	EST AADT	YR	EST AADT	YR		
Route NY26 County 045 JEFFERSON Region 07														
7	28.51	37 73011161	00.91	CR 193 OLD RT 26	1680	**	1620	03	3420	98	3680	93	0275	
7	30.20	37 73011170	01.69	END RT 37 OLAP	5310	07	4960	04	4500	01	4620	99	0261	
7	34.85	26 73071307	04.65	CR 192 BROWN'S CORS	1810	07	1680	03	1680	98	1220	97	0262	
7	38.52	26 73071353	03.67	RT 12 ALEX BAY END RT 26	2060	07	2680	04	2750	99	2470	98	0263	
Route NY27 County 047 KINGS Region 11														
1	00.00		00.00	ACC RT 2781 GOWANUS EXPWY										
1	01.04	27 X2M13017	00.84	10TH AVE 11 TH AVE EXIT	106330	**	101670	04	83310	01	88650	99	0024	
1	01.70	27 X2M14009	00.66	FORT HAMILTON PKWY	100030	**	94260	03	74330	00	72760	97	0003	
1	01.78		00.08	CATON AVE	83480	**	68750	93					0004	
1	02.80		01.02	FLATBUSH AVE	14930	**	14610	05	13960	04	12960	01	0028	
1	04.76		01.96	KINGS HIGHWAY	17180	**	16990	06	21860	03	20390	02	0026	
1	05.28		00.52	ROCKAWAY PKWY	26220	**	25680	05	27640	01	30940	99	0027	
1	06.49		01.21	PENNSYLVANIA AVE	44750	**	43820	05	34810	93			0009	
1	08.47		01.98	78 TH ST QUEENS CO LN	32710	07	33750	06	35910	05	36710	04	0010	
Route NY27 County 081 QUEENS Region 11														
2	00.40		00.40	ACC CONDUIT BLVD	41060	**	40200	05	41300	99	36040	98	0028	
2	00.56		00.16	ACC CROSS BAY BLVD	88810	**	83490	01	69160	99	79190	93	0029	
2	01.02	878 X5M13000	00.46	ACC LEFFERTS BLVD	76730	**	70720	99	61160	93			0030	
2	03.04	878 X5M13002	02.02	ACC 150TH ST	53230	07	37790	01	43590	99	34890	98	0031	
2	06.24		03.20	ACC BROOKVILLE BLVD	43460	**	41270	02	41910	99	34490	93	0032	
2	06.89		00.65	NASSAU CO LN	61540	07	61030	06	59330	05	60790	04	0033	
Route NY27 County 059 NASSAU Region 10														
3	01.00	27 03041000	01.00	CENTRAL AVE / MILL RD	64810	**	61790	04	47460	02	46140	01	0053	
3	02.74	27 03041011	01.74	PENNINSULA BLVD	42440	**	41760	06	38130	05	45550	02	0044	
3	04.00	27 03041028	01.26	MERRICK RD	49680	**	47370	04	49310	02	48870	01	0055	
3	05.17	27 03041041	01.17	LONG BEACH RD	45260	**	43150	04	45500	02	45250	01	0022	
3	06.38	27 03041053	01.21	GRAND AVE	45930	07	45610	06	50120	05	50120	04	0006 CC	
3	07.20	27 03041065	00.82	LONG BEACH AVE	54020	**	51500	04	50690	02	52680	01	0085	
3	08.53	27 03041073	01.33	RT 908E MEADOWBROOK ST PKWY	55990	**	54220	05	55870	04	54540	01	0056	
3	09.42	27 03041087	00.89	MERRICK AVE	52800	**	50340	04	51340	02	51560	01	0046	
3	10.21	27 03041096	00.79	NEWBRIDGE RD	54000	**	51490	04	50740	02	48360	01	0045	
3	11.37	27 03041104	01.16	ACC WANTAGH STATE PKWY	51190	**	49580	05	50050	04	51640	01	0120	
3	12.57	27 03041116	01.20	RT 135	52250	**	51420	06	56690	03	50470	00	0122	
3	13.47	27 03041128	00.90	RT 107	56400	**	52950	03	49320	00	47110	97	0005	
3	14.63	27 03041138	01.16	PARK BLVD	56390	**	53760	04	56500	02	50750	01	0025	
3	15.68	27 03041150	01.05	RT 27A	53970	**	51460	04	53350	02	51250	01	0123	
3	16.36	27 03041160	00.68	SUFFOLK CO LINE	40480	**	39830	06	39640	05	41320	02	0124	
Route NY27 County 103 SUFFOLK Region 10														

New York State Department of Transportation
Traffic Volume Report

County Order	End Mile Point	Count LOC Reference Marker	Section Length	Section End Description	LATEST COUNT		-----PREVIOUS COUNTS-----						Count Station Number			
					EST AADT	YR	EST AADT	YR	EST AADT	YR	EST AADT	YR				
			Route	NY27	County	103	SUFFOLK	Region	10							
4	00.35	27 03041166	00.35	RT 110				49870	**	49070	06	45890	03	42390	00	0125
4	01.22	27 07051004	00.87	GREAT NECK RD				50750	07	49980	04	46040	00	43750	97	0291
4	01.84	27 07051012	00.62	STRAIGHT PATH / TN OF BABYLON VIL OF LINDENHURST				49480	**	47170	04	47330	00	45390	95	0236
4	02.45	27 07051017	00.61	CR 3 WELLWOOD AVE				59040	07	49130	04	51260	00	50630	95	0232
4	03.60	27 07051023	01.15	INT 37 RT 109				66530	**	62460	03	68870	02	63450	00	0127
4	04.73	27 07051036	01.13	INT 38 BELMONT AVE				61600	**	59420	05	55440	01	55270	00	0182
4	05.21	27 07051047	00.48	INT 39 HUBBARDS PATH				72980	**	70400	05	65600	01	68020	00	0164
4	06.54	27 07051051	01.33	INT 40 RT 231				88690	**	85560	05	80660	01	84490	98	0128
4	08.03	27 07051064	01.49	INT 41 RT 908J ROBERT MOSES CAUSEWAY				89510	**	82010	02	86110	01	76900	00	0129
4	09.41	27 07051081	01.38	INT 43 CR 13 5TH AVE				102080	**	91980	01	92400	00	85730	98	0066
4	10.68	27 07051095	01.27	INT 44 BRENTWOOD RD				101890	**	98290	05	99380	02	96810	01	0131
4	12.34	27 07051108	01.66	RT 111 ISLIP TERR				103680	**	100020	05	90030	00	79860	98	0132
4	14.02	27 07051124	01.68	HECKSCHR STATE PKWY				56780	07							0134
4	15.69	27 07051141	01.67	INT 47 RT 27A / CR 85 MONTAUK HIGHWAY				148450	**	136010	02	137960	01	125450	00	0095
4	18.44	27 07051158	02.75	INT 48 LOCUST AVE				129080	**	120280	03	98120	00	70950	98	0137
4	19.34	27 07051185	00.90	INT 49 LAKELAND AVE / JOHNSON AVE				121480	**	113200	03	95280	00			0102
4	20.72	27 07051194	01.38	RT 454 VET MEM HGY				102390	**	95410	03	88590	00	64410	94	0100
4	22.35	27 07051207	01.63	INT 52 CR 19 WAVERLY				80330	**	74850	03	54540	00	49650	98	0101
4	23.10	27 07051223	00.75	INT 52A CR 83 N OCEAN AVE				44090	**	37850	98					0233
4	23.59	27 07051230	00.49	INT 53 RT 112 E PATCHOGUE				97950	**	91270	03	69930	00	36940	98	0247
4	25.00	27 07051234	01.41	INT 54 HOSPITAL RD				63830	**	59480	03	61010	00	57760	97	0142
4	25.76	27 07051249	00.76	INT 55 CR 101 PATCHOGUE YAPHANK RD				83180	**	77510	03	65970	00	53270	98	0143
4	26.70	27 07051256	00.94	INT 56 STATION RD				73780	**	72450	06	69410	03	65330	00	0144
4	28.75	27 07051266	02.05	INT 57 CR 16 HORSEBLOCK RD				47720	**	42310	00	49030	98	45930	94	0145
4	30.93	27 07051287	02.18	INT 58 CR 46 WILLIAM FLOYD PKWY				61700	07	57150	04	45170	98	41660	93	0146
4	34.63	27 07051308	03.70	INT 59 CR 25 WADING RIVER RD				42520	07	41680	04	41480	03	33720	00	0147
4	35.56	27 07051346	00.93	INT 60 RAILROAD AVE				30460	07	32260	04	29890	03	25900	00	0148
4	37.88	27 07051355	02.32	INT 61 CR 51 MORICHES RD				30000	07	34150	04	25790	00	17720	97	0149
4	39.24	27 07051379	01.36	CR 111				18240	07	18170	04	16710	03	16420	00	0150
4	43.75	27 07051392	04.51	CR 31 OLD RIVERHEAD RD				29690	**	28140	04	27930	98	22820	95	0151
4	45.23	27 07051438	01.48	CR 104 QUOQUE RD				29860	07	30500	04	25150	00	26860	98	0152
4	49.43	27 07051453	04.20	RT 24 HAMIN BAY RD				29100	07	28370	05	34160	03	22030	00	0155
4	51.22	27 07051495	01.79	SHINNECOCK CANAL				30950	07	32260	04	25620	03	29340	00	0006
4	52.00	27 07051513	00.78	PECONIC RD				29320	07	28310	04	13140	97			0005
4	55.05	27 07051521	03.05	TUCKAHOE LANE				31070	07	30280	06	28940	05	29890	04	0004 CC
4	56.48	27 07051557	01.43	CR 38 NORTH SEA RD				32210	**	31690	06	32680	05	30130	02	0003
4	57.96	27 07051570	01.48	MONTAUK HIGHWAY				23330	**	22960	06	22600	05	22640	02	0002
4	59.82	27 07051613	01.86	SCUTTLE HOLE RD				28260	07	28540	04	28230	98	25090	94	0098

New York State Department of Transportation

Traffic Volume Report

County Order	End Mile Point	Count LOC Reference Marker	Section Length	Section End Description	LATEST COUNT		-----PREVIOUS COUNTS-----						Count Station Number	
					EST AADT	YR	EST AADT	YR	EST AADT	YR	EST AADT	YR		
Route NY27 County 103 SUFFOLK Region 10														
4	62.39	27 07051633	02.57	CR 79 BRIDGEHAMPTON SAG HARBOR RD	25920	**	25100	05	21080	99	23580	96	0290	
4	66.84	27 07051659	04.45	JERICO RD	17920	**	16570	02	19410	98	19200	93	0160	
4	68.45	27 07051705	01.61	RT 114 E HAMPTON	19840	07	21770	04	17100	97	18030	94	0161	
4	69.26	27 07051721	00.81	CR 40 3 MILE HARBOR RD / EGYPT LANE	22560	07	19650	04	18350	97	23060	95	0162	
4	73.04	27 07051729	03.78	BLUFF RD / CRANBERRY HOLE RD	17290	**	16480	04	14410	01	14060	97	0117	
4	82.96	27 07051765	09.92	CR 49 EDGEMEER ST THE PLAZA (EAST)	17320	**	15330	99	11170	97	10130	93	0293	
4	85.16	27 07051859	02.20	EASTLAKE DR	5170	**	5080	06	3170	02	5340	99	0096	
4	88.86	27 07051881	03.70	MONTAUK PT END RT 27	2480	**	2370	04	2150	97	1830	95	0292	
Route NY27A County 059 NASSAU Region 10														
1	00.00		00.00	RT 27										
1	00.71	27A03041000	00.71	MERRICK RD	7960	**	7800	05	9250	03	8140	01	0257	
1	01.22	27A03041008	00.51	SUFFOLK CO LINE	24060	**	23300	04	21080	02	22630	01	0089	
Route NY27A County 103 SUFFOLK Region 10														
2	00.35	27A03041012	00.35	RT 110 AMITYVILLE	19180	**	18970	06	22430	03	19740	00	0258	
2	01.80	27A07051004	01.45	CR 47 S GREAT NECK RD	23390	**	23140	06	23270	02	23250	98	0257	
2	03.23	27A07051018	01.43	CR 3 WELLWOOD AVE	28120	07	24710	02	24290	98	23770	94	0259	
2	04.48	27A07051033	01.25	GREAT EAST NECK RD	23020	**	22770	06	27900	02	26810	01	0109	
2	05.19	27A07051046	00.71	RT 109 BABYLON	20710	**	20480	06	22610	02	22180	98	0260	
2	05.71	27A07051053	00.52	CR 35 DEER PARK AVE	23760	**	23500	06	27710	03	22650	00	0261	
2	06.08	27A07051058	00.37	RT 231	27010	**	26160	04	23540	01	23670	94	0110	
2	07.65	27A07051062	01.57	ACC R. MOSES CAUSWAY	22750	07	23690	04	23320	01	23080	97	0068	
2	10.43	27A07051078	02.78	CR 135TH AVE BAYSHORE	14070	07	14100	01	13170	00	15770	97	0086	
2	11.46	27A07051106	01.03	BRENTWOOD RD	15540	**	15050	04	16450	01	19340	98	0263	
2	12.73	27A07051117	01.27	RT 111 E ISLIP	19850	07	19960	03	13600	01	15490	98	0266	
2	14.68	27A07051130	01.95	ACC HECKSHER STATE PKY	16090	07	15590	04	17390	03	14550	00	0267	
2	16.09	27A07051148	01.41	RT 27 END 27A	11220	07	9180	04	9140	02	11910	01	0268	
Route NY28 County 111 ULSTER Region 08														
1	00.00		00.00	RT 32 KINGSTON ST RT 587I OLP										
1	01.21	28 86011000	01.21	END RT 587I OLAP CIRCLE	14060	**	13640	06	11140	97	10920	94	0012	
1	01.45	28 86012007	00.24	ACC RT 87I	13830	**	12830	02					0013	
1	01.82	28 86012009	00.37	RT 209	29890	**	28980	05	24190	02	24220	99	0225	
1	04.31	28 86012012	02.49	RT 28A STONY HOLLOW	27280	**	26930	06	18610	97	15610	94	0226	
1	06.27	28 86012037	01.96	CR 52 ZENA RD	16210	**	14200	96					0023	
1	07.22	28 86012056	00.95	RT 375 W HURLEY	17240	**	16810	05	15490	02	15100	99	0228	
1	13.39	28 86012066	06.17	RESERVOIR RD & WINCHELL CORNERS	10040	**	9790	05	8800	02	8680	99	0024	
1	17.55	28 86012127	04.16	RT 28A BOICEVILLE	8030	**	7820	05	7060	02	6590	99	0229	
1	20.06	28 86012169	02.51	RT 212 MT TREMPER	6720	**	6550	05	5800	02	5840	99	0121	
1	23.92	28 86012194	03.86	RT 214 PHOENICIA	5650	**	5580	06	5960	03	7240	00	0230	
1	28.95	28 86012232	05.03	RT 42 SHANDAKEN	4860	**	4740	05	4370	02	4320	99	0231	

New York State Department of Transportation

Traffic Volume Report

County Order	End Mile Point	Count LOC Reference Marker	Section Length	Section End Description	LATEST COUNT		-----PREVIOUS COUNTS-----						Count Station Number	
					EST AADT	YR	EST AADT	YR	EST AADT	YR	EST AADT	YR		
Route NY28 County 111 ULSTER Region 08														
1	32.08	28 86012283	03.13	BIG INDIAN RD CR 47	2980	**	2940	06	2780	96				0007
1	36.31	28 86012314	04.23	DELAWARE CO LN	2920	**	2880	06	3200	04	2670	01		0233
Route NY28 County 025 DELAWARE Region 09														
2	01.22	28 86012357	01.22	OLD RT 28	2940	07	2940	04	3190	01	2520	98		0021
2	06.70	28 93021011	05.48	CR 38	3970	**	3830	05	2990	96	3260	93		0022
2	08.13	28 93021066	01.43	START 30 OLAP	5110	07	5260	04	5470	01	4670	97		0221
2	11.57	28 93021080	03.44	END 30 OLAP DURAVEN	2120	**	2080	06	1890	02	2130	96		0007
2	19.70	28 93021615	08.13	CR 2 EXTENSION ANDES	1250	**	1230	06	1320	03	1280	00		0005
2	24.46	28 93021196	04.76	CR 6 TO BOVINA CENTER	1520	07	1490	04	1640	01	1560	98		0222
2	30.77	28 93021244	06.31	ARBOR HILL RD	2140	**	2060	05	2080	02	2400	99		0223
2	31.97	28 93021307	01.20	START 10 OLAP DELHI	3350	07	3900	04	3380	01	3400	98		0224
2	32.25	28 93021319	00.28	END 10 OLAP DELHI	9790	**	9620	06	8720	00	7770	97		0225
2	39.70	10 93011445	07.45	CR 10 MERIDALE ON RIGHT	3080	**	3030	06	3030	03	2750	00		0226
2	47.30	28 93021396	07.60	RT 357	2170	**	2100	05	1760	02	2190	99		0004
2	49.68	28 93021472	02.38	OTSEGO CO LINE	4980	**	4810	05	4390	02	4810	99		0023
Route NY28 County 077 OTSEGO Region 09														
3	01.82	28 93021495	01.82	CR 48	4830	07	5440	04	5150	01	4850	95		0002
3	02.80	28 94031015	00.98	MAIN ST RTE 992D	6760	07	6320	04	6310	01	5730	98		0048
3	03.22	23 94023000	00.42	START RTE 23 OLAP	14050	**	13800	05	10970	99	11240	98		0064
3	03.40	23 94023005	00.18	END RT 23 OLAP - START I88 OLAP	19540	**	19190	05	16260	02	15670	99		0063
3	05.65	23 94023007	02.25	CR 47 EMMONS ACC 88I (EXIT 16)	20750	**	19570	05	14960	99	12750	97		0082
3	08.00	88I94063009	02.35	END I88 OLAP	13060	07	12400	00	10700	97	10270	94		0073
3	09.76	88I94063033	01.76	RT 992H RM 94033414	5970	**	5770	05	4450	99	4520	96		0081
3	12.98	28 94023413	03.22	CR 35 PORTLANDVILLE RM 28 94033077	7740	07	7020	04	6840	01	6910	98		0182
3	17.48	28 94033075	04.50	RT 166 MILFORD	6560	**	6440	06	6240	03	5470	00		0228
3	21.84	28 94033120	04.36	SHOPPING MALL ENTRANCE	6580	**	6460	06	8510	03	5040	00		0085
3	22.97	28 94033164	01.13	CR 11 INDEX	10670	**	10300	05	7290	02	9770	99		0230
3	26.00	28 94033175	03.03	START 80 OLAP COOPERSTOWN	8420	**	8270	06	9040	03	9770	98		0039
3	29.19	28 94033206	03.19	CR 26 FLY CREEK	4620	07	4540	04	5340	03	4330	01		0271
3	31.27	28 94033237	02.08	RT 205 END RT 80 OLAP CENTER OF GORE	5250	**	5070	05	4650	00	5910	97		0233
3	34.47	28 94033258	03.20	CR 22 SCHUYLER LK	3750	07	3490	04	3150	01	3240	98		0032
3	40.37	28 94033290	05.90	START RT 20 OLAP	3400	**	3290	05	3300	02	3310	99		0173
3	40.83	28 94033350	00.46	END RT 20 OLAP	5920	**	5740	05	5200	02	4500	99		0231
3	41.32	20 94151066	00.49	HERKIMER CO LN 1ST TM	4000	**	3930	06	4310	03	3860	00		0041
Route NY28 County 043 HERKIMER Region 02														
4	06.12	28 94033359	06.12	CR 259 JCT LEFT	3810	07	4040	06	4170	03	4560	00		0203
4	09.98	28 23041059	03.86	RT 168	6220	**	6200	06	5760	02	5130	99		0105
4	10.63	28 23041098	00.65	MAIN ST	8620	07	7900	06	9520	03	9930	00		0095
4	10.83	28 23041104	00.20	START RT 5S OLAP	6480	07	6460	06	8070	03	7770	00		0124

New York State Department of Transportation

Traffic Volume Report

County Order	End Mile Point	Count LOC Reference Marker	Section Length	Section End Description	LATEST COUNT		-----PREVIOUS COUNTS-----						Count Station Number	
					EST AADT	YR	EST AADT	YR	EST AADT	YR	EST AADT	YR		
Route NY28 County 043 HERKIMER Region 02														
4	11.28	28 23041106	00.45	END RT 5S OLAP	11640	07	13370	03	11440	00	9540	96	0107	
4	11.52	5S23021414	00.24	ACC RT 90I	13660	**	13570	06	15950	03	13380	00	0456	
4	11.71	28 23041112	00.19	MOHAWK ST/STEELE ST	13170	**	13090	06	15150	03	13200	00	0457	
4	11.91	28 23041114	00.20	START 5 OLAP HERKIMER	10810	**	10740	06	10490	03	8380	00	0125	
4	12.07	28 23041116	00.16	RT 922B WASHINGTON ST	18950	07	19220	05	15560	00	16630	96	0010	
4	12.60	28 23041118	00.53	END 5 OLAP HERKIMER	17880	07	19220	05	20560	04	17870	00	0011	
4	13.28	5 23111117	00.68	OLD RT 28 GERMAN ST	5730	07	7020	03	6440	00	7380	96	0106	
4	15.60	28 23041129	02.32	CR 7 KAST BRIDGE	4960	**	4940	05	4970	02	4770	01	0019	
4	18.99	28 23041153	03.39	CR 87 SCHRADER HILL RD	3590	**	3580	06	3740	03	3710	00	0199	
4	20.73	28 23041187	01.74	RTS 29 169 MIDDLEVILLE	3400	07	3600	04	3850	98	3730	96	0066	
4	25.22	28 23041204	04.49	CR 200 NEWPORT	3880	**	3870	06	3730	03	3790	00	0065	
4	28.15	28 23041249	02.93	TOWN OF NEWPORT VILLAGE OF POLAND	3960	07	3500	04	3780	01	3420	98	0465	
4	29.56	28 23041279	01.41	ONEIDA CO LINE 1ST TM (MIDDLE OF BRIDGE)	5610	**	5590	06	5760	03	4940	00	0017	
Route NY28 County 065 ONEIDA Region 02														
5	00.76	8 23081002	00.76	END 8 OLAP	4220	**	4210	06	4800	03	5050	00	0365	
5	00.84	8 26073105	00.08	HERKIMER CO LN 2ND TM (MIDDLE OF BRIDGE)	2570	**	2560	04	2350	01	2010	96	0034	
Route NY28 County 043 HERKIMER Region 02														
6	01.72	8 26073104	01.72	CR 242 RD TO GRAVESVILLE	2000	07	1950	04	2090	01	2000	95	0439	
6	02.89	28 23061016	01.17	ONEIDA CO LINE 2ND TM (MIDDLE OF BRIDGE)	1770	07	1960	04	2380	01	2130	98	0063	
Route NY28 County 065 ONEIDA Region 02														
7	03.00	28 23061127	03.00	START 12 OLAP	1820	07	1750	04	1830	00	1800	98	0366	
7	03.43	28 26071028	00.43	RT 921D MAPPA AVE EXT	13430	07	12650	04	11430	00	12780	99	0048	
7	04.71	12 26043101	01.28	ACC RT 365	11470	07	10650	04	9390	00	10740	96	0340	
7	07.46	12 26043113	02.75	TOWN OF TRENTON & TOWN OF REMSEN	11980	**	11680	03	12360	99	9920	96	0176	
7	14.43	12 26043141	06.97	END 12 OLAP	9210	07	9140	06	9510	05	9700	04	0079 CC	
7	16.42	12 26043213	01.99	CR 72 FORESTPORT	3390	**	3370	05	4270	02	4220	96	0337	
7	23.12	28 26071163	06.70	CR 61 WOODGATE	3610	**	3600	05	3810	02	3640	98	0174	
7	29.90	28 26071230	06.78	HERKIMER CO LN 3RD TM	3500	**	3490	05	3300	02	2700	01	0336	
Route NY28 County 043 HERKIMER Region 02														
8	00.87	28 26071297	00.87	MCKEEVER RD	2780	**	2760	05	2920	01	3260	98	0026	
8	10.08	28 23081006	09.21	BEECH ST THENDERA	3490	07	3930	04	3560	00	4750	96	0027	
8	11.28	28 23081099	01.20	CR 54 S SHORE RD	5390	07	5270	06	4620	05	4900	04	0028 CC	
8	14.72	28 23081111	03.44	CR 216 HOLLYWOOD RD	3960	**	3940	05	3670	02	2390	98	0029	
8	16.09	28 23081145	01.37	CR 93 RONDAXE RD	2110	07	3030	04	3510	01	3360	98	0030	
8	20.45	28 23081159	04.36	EAGLE BAY W LN	1910	**	1900	05	2700	02	4200	96	0036	
8	20.80	28 23081202	00.35	HAMILTON CO LINE	2210	07	2770	04	3550	01	3480	98	0467	
Route NY28 County 041 HAMILTON Region 02														
9	01.62	28 23081205	01.62	INLET WEST LN (HAMLET)	2310	**	2300	05	2710	02	1650	00	0059	

New York State Department of Transportation

Traffic Volume Report

County Order	End Mile Point	Count LOC Reference Marker	Section Length	Section End Description	LATEST COUNT		-----PREVIOUS COUNTS-----						Count Station Number	
					EST AADT	YR	EST AADT	YR	EST AADT	YR	EST AADT	YR		
Route NY28 County 041 HAMILTON Region 02														
9	02.56	28 22091013	00.94	INLET EAST LN (HAMLET)	1940	07	2520	04	3160	01	1470	98	0060	
9	12.62	28 22091023	10.06	RAQUETTE LAKE RD	840	**	840	06	850	05	1450	01	0002	
9	25.77	28 22091124	13.15	RT 28N START 30 OLAP - BLUE MOUNTAIN LAKE	1680	**	1670	04	1740	01	1570	98	0055	
9	36.97	28 22091255	11.20	END 30 OLAP INDIAN LK	1530	**	1520	06	1600	05	2040	00	0054	
9	49.16	28 22091367	12.19	WARREN CO LINE	2570	**	2560	05	2480	00	2120	97	0056	
Route NY28 County 113 WARREN Region 01														
10	05.17	28 22091488	05.17	RT 28N JCT NORTH CREEK	2950	07	2890	06	3020	03	2590	00	0441	
10	10.52	28 17101048	05.35	RT 8 JCT WEVERTOWN	2750	07	2990	04	3050	00	3660	97	0521	
10	16.34	28 17101102	05.82	CR 8 THE GLEN	2800	07	3170	04	3190	01	3370	98	0520	
10	19.54	28 17101160	03.20	CR 40	4600	**	4580	06	3520	00	3220	97	0009	
10	21.23	28 17101192	01.69	END RT 28 RT 9 JCT	2560	07	1580	03	2880	00	2700	97	0438	
Route NY28A County 111 ULSTER Region 08														
1	00.00		00.00	RT 28 BOICEVILLE										
1	08.67	28A86011000	08.67	RT 213	840	**	820	05	770	02	760	99	0122	
1	16.60	28A86011086	07.93	CR50 SPILLWAY RD	580	**	560	05	450	02	310	99	0123	
1	19.82	28A86011166	03.22	RT 28 STONY HOLLOW END 28 A	2360	**	2320	06					0005	
Route NY28N County 041 HAMILTON Region 02														
1	00.00		00.00	RT 28 START 30 OLAP - BLUE MOUNTAIN LAKE										
1	10.61	30 22061615	10.61	END 30 OLAP LONG LK	1460	07	1760	04	1900	00	2010	95	0053	
1	19.60	28N22011107	08.99	ESSEX CO LINE	1240	**	1230	06	1450	05	1230	01	0052	
Route NY28N County 031 ESSEX Region 01														
2	09.92	28N22011196	09.92	CR 2	1420	**	1370	04	640	01	890	95	0534	
2	23.79	28N12021100	13.87	CR 30 MINERVA	680	07	650	02	640	98	570	95	0533	
2	26.81	28N12021238	03.02	WARREN CO LINE	760	**	750	06	910	02	980	98	0532	
Route NY28N County 113 WARREN Region 01														
3	04.38	28N12021267	04.38	JCT OLD RT 28	1260	**	1220	04	1230	01	980	98	0442	
3	04.54	28N17031044	00.16	RT 28 N CREEK END RT 28N	1450	07	1220	03	1750	00	1590	97	0019	
Route NY29 County 043 HERKIMER Region 02														
1	00.00		00.00	RTS 28 169 MIDDLEVILLE										
1	03.65	29 23011000	03.65	RT 170	1830	07	1810	04	1740	98	1640	95	0197	
1	06.71	29 23011037	03.06	RT 170A	1580	**	1560	05	1540	02	1540	96	0073	
1	09.67	29 23011068	02.96	RT 29A SALISBURY CTR	1490	**	1470	05	1570	02	1850	99	0074	
1	11.59	29 23011098	01.92	DOLGEVILLE N LN	2240	**	2210	05	2760	02	2510	99	0038	
1	12.51	29 23011117	00.92	RT 167 DOLGEVILLE	3830	**	3810	06	3730	03	4270	97	0075	
1	12.53		00.02	FULTON CO LINE	4810	07	4590	04	2500	00	2290	99	0076	
Route NY29 County 035 FULTON Region 02														
2	05.12	29 23011125	05.12	RT 331 OPPENHEIM	1730	**	1720	06	1880	03	1600	99	0002	
2	14.31	29 21021051	09.19	START 10 OLAP	1740	**	1700	03	1960	00	1580	97	0003	

New York State Department of Transportation

Traffic Volume Report

County Order	End Mile Point	Count LOC Reference Marker	Section Length	Section End Description	LATEST COUNT		-----PREVIOUS COUNTS-----						Count Station Number	
					EST AADT	YR	EST AADT	YR	EST AADT	YR	EST AADT	YR		
Route NY29 County 035 FULTON Region 02														
2	15.57	29 21021142	01.26	END 10 OLAP ROCKWOOD	2500	07	2590	06	2460	05	2550	04	0004	CC
2	17.42	29 21021156	01.85	RT 10A	2100	**	2080	06	2010	05	2300	02	0005	
2	22.75	29 21021174	05.33	JOHNSTOWN W CITY LN	3220	07	3170	04	3140	99	3130	98	0008	
2	23.63	29 21021226	00.88	START 67 OLAP	3990	07	4600	06	4040	04	3500	01	0006	
2	23.78	29 21022009	00.15	PERRY ST	7140	**	7080	06	8430	03	8030	00	0141	
2	23.94	29 21022011	00.16	END 67 OLAP	8630	**	8560	06	9130	03	7820	00	0036	
2	24.38	29 21022012	00.44	START 30A OLAP	6080	07	6050	06	6360	05	6280	04	0009	CC
2	24.81	29 21022016	00.43	END 30A OLAP	18620	07	19750	04	18070	99	16960	98	0047	
2	25.18	29 21022021	00.37	JOHNSTOWN E CITY LN	7970	**	7920	06	8420	05	6300	02	0017	
2	25.44	29 21022025	00.26	RT 920D HARRISON AVE EXT	7890	**	7790	05	7230	02	7530	98	0041	
2	28.28	29 21023003	02.84	ROUTE 920J JUNCTION - STEELE AVE EXT	6780	**	6660	05	6920	02	6410	99	0032	
2	31.35	29 21023031	03.07	RT 29A	5890	07	5890	05	6340	02	6400	99	0063	
2	32.61	29 21023062	01.26	RT 30 VAIL MILLS	9850	07	9090	06	8340	05	8490	02	0050	
2	34.46	29 21023074	01.85	CR 155 TO BROADALBIN	7180	**	7170	06	6790	97	6340	94	0029	
2	38.22	29 21023093	03.76	SARATOGA CO LN	9030	**	9010	06	7460	03	6470	97	0142	
Route NY29 County 091 SARATOGA Region 01														
3	03.28	29 21023129	03.28	RT 147	8310	**	8260	06	7340	02	6800	97	0495	
3	10.70	29 15031031	07.42	CR 49 ROCK CITY FALLS	9580	**	9470	05	5550	01	4830	98	0425	
3	12.47	29 15031106	01.77	CR 59 MIDDLELINE RD	7390	**	7130	01	7170	98	6510	95	0057	
3	14.79	29 15031123	02.32	SARATOGA W CITY LN	6750	**	6640	06	8120	04	7130	01	0043	
3	15.42	29 15031147	00.63	CR 23 BROOK RD	12360	**	11260	01	8590	99	7690	96	0058	
3	16.61	29 15031153	01.19	WEST AVE CR 11	11740	**	11370	05	11260	01	8590	99	0341	
3	17.53	29 15031165	00.92	START RTS 9 & 50 OLAP	9240	**	8950	05	8140	02	8080	99	0009	
3	17.75	29 15032003	00.22	RT 9N JCT END RTS 9 & 50 OLAPS	12760	07	14710	05	15250	00	13500	97	0346	
3	19.23	29 15032005	01.48	HENNING RD	11590	**	11220	05	10080	02	9650	99	0024	
3	19.80	29 15033002	00.57	WEIBEL RD	15750	**	15250	05	11990	99	11130	96	0018	
3	22.17	29 15033008	02.37	SARATOGA E CITY LN	14320	**	14090	06	12470	02	8520	99	0048	
3	28.43	29 15033032	06.26	START RTS 4 32 OLAPS	8180	**	8130	06	9820	04	7850	03	0357	
3	28.72	29 15033094	00.29	END RTS 4/32 OLAPS	9750	07	9940	06	9130	00	7970	97	0356	
3	29.12	29 15033097	00.40	WASHINGTON CO LINE	8620	**	8570	06	7960	03	8370	00	0025	
Route NY29 County 115 WASHINGTON Region 01														
4	02.33	4 15023146	02.33	START RT 40 OLAP	8420	**	8270	04	8600	03	8320	00	0426	
4	03.34	29 18041019	01.01	END RT 40 OLAP	8610	07	9320	04	10330	03	10990	00	0001	
4	04.67	29 18041029	01.33	RT 372 JCT	10420	**	10300	05	11650	02	10780	99	0228	
4	11.63	29 18041043	06.96	CR 49 JCT	2410	**	2330	04	2290	00	1930	97	0016	
4	14.92	29 18041112	03.29	RT 22 JCT END RT 29	2430	**	2400	06	2260	03	2350	00	0325	
Route NY29A County 043 HERKIMER Region 02														
1	00.00		00.00	RT 29 SALISBURY CTR										
1	05.43	29A23011000	05.43	FULTON CO LINE	1340	**	1320	05	1210	02	1280	99	0196	

New York State Department of Transportation

Traffic Volume Report

County Order	End Mile Point	Count LOC Reference Marker	Section Length	Section End Description	LATEST COUNT		-----PREVIOUS COUNTS-----						Count Station Number	
					EST AADT	YR	EST AADT	YR	EST AADT	YR	EST AADT	YR		
Route NY29A County 035 FULTON Region 02														
2	09.19	29A23011055	09.19	START RT 10 OLAP	610	**	600	04	290	01	320	98	0039	
2	14.54	29A21021092	05.35	END RT 10 OLAP CAROGA LK	1240	**	1230	06	1680	03	1510	00	0040	
2	22.50	29A21021146	07.96	CR 122 MECO	2530	**	2500	05	3330	02	2850	99	0147	
2	23.37	29A21021225	00.87	GLOVERSVILLE WEST CITY LINE	4170	07	3780	04	3470	01	3660	98	0020	
2	24.27	29A21021233	00.90	RT 309	6770	**	6660	05	5070	02	6480	00	0021	
2	24.44	29A21022010	00.17	MAIN ST	6260	**	6160	05	5040	03	5120	99	0052	
2	25.05	29A21022012	00.61	KINGSBORO AVE	7060	**	6880	04	5630	01	6810	98	0053	
2	25.43	29A21022017	00.38	GLOVERSVILLE EAST CITY LINE	6940	**	6830	05	5560	02	6370	99	0492	
2	25.62	29A21022020	00.19	RT 30A	6470	07	7130	04	6830	98	6440	95	0049	
2	30.05	29A21023102	04.43	RT 29 END RT 29A	4320	07	4780	05	5300	03	5100	99	0023	
Route NY30 County 025 DELAWARE Region 09														
1	00.00		00.00	RT 17										
1	14.92	30 93011000	14.92	START RT 206 OLAP	810	**	770	04	870	01	880	98	0008	
1	18.02	30 93011150	03.10	END 206 OLAP	1760	**	1700	05	1620	02	1750	96	0301	
1	29.94	30 93011181	11.92	BWS RD #4	640	**	610	04	730	01	540	97	0052	
1	37.92	30 93011300	07.98	START 28 OLAP DUNRAVEN	520	**	500	05	580	96	490	94	0006	
1	41.36	28 93021616	03.44	END RT 28 OLAP	2120	**	2080	06	1890	02	2130	96	0007	
1	42.02	28 93021582	00.66	NORTH LINE VILLAGE OF MARAGARETVILLE	2360	**	2350	06	2380	03	1630	96	0120	
1	43.20	30 93011418	01.18	CR 38	2320	**	2310	06	1740	02	1730	96	0024	
1	53.02	30 93011430	09.82	CR 41 ROXBURY	1980	**	1970	06	2510	05	3040	96	0235	
1	60.42	30 93011530	07.40	RT 23 GRANDE GORGE	2180	**	2170	06	1940	02	1970	96	0002	
1	61.50	30 93011605	01.08	SCHOHARIE CO LINE	1770	07	1660	04	1770	98	1690	95	0119	
Route NY30 County 095 SCHOHARIE Region 09														
2	01.57	30 93011615	01.57	GILBOA RESERVOIR RD	1430	**	1400	02	2160	00	1770	98	0028	
2	04.29	30 95021016	02.72	CR 13 SCOTCH VALLEY GILBOA	1210	07	1320	06	1350	05	1360	04	0001 CC	
2	08.26	30 95021043	03.97	CR 43 N BLENHEIM	1180	**	1170	06	1100	03	1180	00	0201	
2	13.35	30 95021083	05.09	CR 17 BREAKABEEN RIGHT	1610	**	1590	05	1430	98	1280	95	0200	
2	14.66	30 95021134	01.31	CR 4 TO W FULTON	2280	**	2250	04	1820	01	2110	98	0004	
2	21.06	30 95021147	06.40	START 145 OLAP MIDDLEBURGH	2750	**	2740	06	2730	05	2350	00	0196	
2	21.17	30 95021211	00.11	END RT 145 OLAP MIDDLEBURG	7270	**	6680	02	6150	97	6220	94	0012	
2	25.75	30 95021212	04.58	CR 1A SCHOHARIE BRIDGE ST	5610	**	5510	06	6710	03	5110	00	0197	
2	27.25	30 95021257	01.50	RT 443	9380	**	8910	04	8940	01	7830	96	0013	
2	28.68	30 95021272	01.43	RT 30A	7160	**	7040	06	8900	03	7850	00	0236	
2	30.60	30 95021287	01.92	RT 7	1030	**	1030	06	1360	02	1130	96	0199	
2	30.97	30 95021306	00.37	SCHENECTADY CO LN	1900	**	1750	02	1460	98	1460	96	0062	
Route NY30 County 093 SCHENECTADY Region 01														
3	03.62	30 95021310	03.62	RT 20 ESPERANCE	1570	**	1560	06	1650	04	2020	01	0240	
3	09.62	30 16031036	06.00	RT 159 JCT	1430	07	1700	04	1460	00	1540	97	0242	
3	10.24	30 16031096	00.62	MONTGOMERY CO LN	1720	**	1710	06	1690	03	1560	00	0488	

New York State Department of Transportation

Traffic Volume Report

County Order	End Mile Point	Count LOC Reference Marker	Section Length	Section End Description	LATEST COUNT		-----PREVIOUS COUNTS-----						Count Station Number	
					EST AADT	YR	EST AADT	YR	EST AADT	YR	EST AADT	YR		
Route NY30 County 057 MONTGOMERY Region 02														
4	05.20	30 16031102	05.20	RT 161	2430	**	2420	06	2190	03	2290	00	0291	
4	06.89	30 25041052	01.69	AMSTERDAM S CITY LN	4300	**	4290	06	3920	02	3920	99	0461	
4	07.01	30 25041068	00.12	RT 90I IS UNDER	4760	**	4720	06	4990	03	5470	00	0281	
4	07.32	30 25042001	00.31	ACC RT 5S	15020	**	14890	06	14410	00	13840	97	0280	
4	07.92	30 25042004	00.60	CONN RT 5 EB	17240	07	18610	98	16800	96			0044	
4	08.02		00.10	START 67 OLAP	22000	**	21710	05	21070	00	19740	96	0002	
4	08.12	30 25042010	00.10	JCT RT 5 WB	21370	**	21230	06	21780	00	22130	96	0040	
4	08.23	30 25042011	00.11	END 67 OLAP	18940	**	18690	05	16940	02	24320	96	0017	
4	08.44	30 25042013	00.21	PROSPECT ST	14490	07	15810	04	13660	00	14440	96	0015	
4	09.41	30 25042016	00.97	AMSTERDAM N CITY LN	15320	**	15220	06	15240	03	14820	00	0001	
4	10.11	30 25042025	00.70	MIAMI AVE	14930	**	14800	06	19750	01	17000	95	0046	
4	10.48	30 25043006	00.37	CR 15 WALLINS CORS RD	19100	07	21130	06	19640	05	23730	04	0045	
4	11.44	30 25043010	00.96	FULTON CO LINE	15020	07	15670	01	14170	00	13640	98	0018	
Route NY30 County 035 FULTON Region 02														
5	02.38	30 25043019	02.38	CR 107 PERTH	14360	07	14640	04	14680	01	13640	98	0491	
5	04.80	30 21051024	02.42	RT 29	12020	07	12620	05	11400	02	10690	99	0030	
5	08.14	30 21051049	03.34	RT 349	8180	**	8160	06	7860	05	6920	01	0143	
5	09.73	30 21051082	01.59	RT 30A	4520	**	4500	05	4310	04	3690	99	0027	
5	10.48	30 21051098	00.75	CR 146 MAYFIELD	9580	07	10360	03	11410	00	9620	96	0045	
5	19.17	30 21051106	08.69	CR 123N SACANDAGA PARK	5880	**	5870	06	5210	03	4830	00	0026	
5	20.05	30 21051193	00.88	JCT RT 920H RD TO NORTHVILLE	5220	**	5200	05	5860	02	6160	99	0043	
5	22.55	30 21051202	02.50	HAMILTON CO LINE	2090	07	2060	01	2120	98	2610	95	0042	
Route NY30 County 041 HAMILTON Region 02														
6	12.06	30 21051226	12.06	CR 5 WELLS	1440	07	1510	04	1720	01	2120	98	0047	
6	16.57	30 22061122	04.51	START 8 OLAP	1530	**	1520	06	1280	02	1510	99	0142	
6	23.18	30 22061166	06.61	SPECULATOR E LN	1500	**	1490	04	1790	01	1390	97	0048	
6	26.27	8 22091308	03.09	END 8 OLAP SPECULATOR	2380	07	2330	06	2060	05	2210	02	0058 CC	
6	38.50	30 22061263	12.23	INDIAN LAKE NECK BRIDGE BIN 1021220	610	**	610	05	620	02	850	99	0010	
6	50.12	30 22061385	11.62	START 28 OLAP	540	**	530	05	620	02	840	99	0247	
6	61.32	30 22061502	11.20	END 28 OLAP START 28N OLAP BLUE MOUNTAIN LAKE	1530	**	1520	06	1600	05	2040	00	0054	
6	71.93	28 22091259	10.61	END 28N OLAP LONG LK	1460	07	1760	04	1900	00	2010	95	0053	
6	83.73	30 22061720	11.80	FRANKLIN CO LN 1ST TM	1410	**	1400	05	1930	00	1770	99	0051	
Route NY30 County 033 FRANKLIN Region 07														
7	01.23	30 22061838	01.23	ST LAWRENCE CO LINE	1970	**	1880	02	2060	99	2060	97	0266	
Route NY30 County 089 ST LAWRENCE Region 07														
8	00.30	30 72071012	00.30	RT 421	1580	**	1570	06	1450	03	1900	99	0011	
8	00.60	30 75081002	00.30	FRANKLIN CO LN 2ND TM	1620	**	1610	06	1660	04	2370	01	0012	
Route NY30 County 033 FRANKLIN Region 07														

New York State Department of Transportation

Traffic Volume Report

County Order	End Mile Point	Count LOC Reference Marker	Section Length	Section End Description	LATEST COUNT		-----PREVIOUS COUNTS-----						Count Station Number	
					EST AADT	YR	EST AADT	YR	EST AADT	YR	EST AADT	YR		
Route NY30 County 033 FRANKLIN Region 07														
9	05.78	30 75081005	05.78	COUNTRY CLUB ROAD	2260	**	2150	02	2240	99	1980	98	0004	
9	07.89	30 72091058	02.11	TOWN OF ALTAMONT & VILLAGE OF TUPPER LAKE	3170	**	3050	03	3910	00	3530	98	0060	
9	08.53	30 72091079	00.64	START 3 OLAP TUPPER LK	4550	07	5330	04	6790	01	5210	99	0268	
9	09.53	30 72091086	01.00	TUPPER LAKE E VILLAGE LN	10620	**	10410	05	8660	02	8600	01	0029	
9	14.06	3 72051054	04.53	END 3 OLAP WAWBEEK	4090	07	4120	06	4190	05	4090	04	0024 CC	
9	25.64	3 72051098	11.58	CR 18	1380	**	1360	05	940	02	1110	99	0210	
9	28.31	30 72091257	02.67	RT 186 LAKE CLEAR	1960	**	1940	06	2490	03	1880	00	0269	
9	35.10	30 72091284	06.79	RT 86 PAUL SMITHS	780	07	1350	04	970	01	850	99	0270	
9	44.02	30 72091351	08.92	RT 458	2590	**	2540	05	2310	02	2140	99	0271	
9	52.38	30 72091438	08.36	CR 26	1460	**	1440	06	1880	03	1390	00	0194	
9	65.82	30 72091525	13.44	MALONE S VILLAGE LINE	2280	07	2220	04	2070	99	2000	98	0033	
9	66.55	30 72091659	00.73	START RT 11B OLAP	3360	07	3960	04	5320	01	4860	99	0480	
9	66.81	30 72091666	00.26	RT 37 START RT 11 OLAP END RT 11B OLAP	8200	**	8050	05	7470	02	7920	99	0272	
9	67.12	11B72021176	00.31	HARRISON PL	20470	07	20640	06	20370	05	21880	04	0273 CC	
9	67.22	11 72071168	00.10	END RT 11 OLAP MALONE	23790	07	23600	04	21620	98	17170	97	0137	
9	67.63	11 72071169	00.41	ELM & CONSTABLE STREET	8100	**	7960	05	6290	02	7240	00	0061	
9	68.04	30 72091677	00.41	MALONE NORTH VILLAGE LINE	4080	**	3980	04	4110	98	4420	97	0034	
9	73.08	30 72091681	05.04	RT 122 OLAP BEGINS	3670	**	3500	02	2950	99	2730	97	0014	
9	73.16		00.08	RT 122 OLAP ENDS	3430	**	3390	06	4340	03	3440	00	0008	
9	78.45	30 72091732	05.29	CANADIAN BORDER END RT 30	730	**	730	06	510	04	770	01	0274	
Route NY30A County 095 SCHOHARIE Region 09														
1	00.00		00.00	RT 30										
1	00.96	30A95011000	00.96	ACC RT 88I	7280	07	7200	04	6920	01	6320	98	0035	
1	01.15	30A95011110	00.19	START 7 OLAP	5690	**	5400	04	5390	01	4140	98	0037	
1	02.29	30A95011111	01.14	END 7 OLAP CENTRAL BRIDGE	4590	**	4510	06	4260	02	3830	96	0024	
1	05.04	30A95011020	02.75	CR 27	2820	**	2770	06	2140	03	2310	00	0523	
1	06.12	30A95011049	01.08	RT 20 START 162 OLAP	3780	**	3650	05	2880	98	3060	96	0193	
1	06.92	30A95011060	00.80	END 162 OLAP	2410	**	2370	06	2780	02	2340	96	0015	
1	07.95	30A95011068	01.03	MONTGOMERY CO LN	1240	**	1180	04	1390	01	880	98	0324	
Route NY30A County 057 MONTGOMERY Region 02														
2	04.69	30A95011078	04.69	CR 127 BURTONVILLE RD	2020	07	1800	04	1880	03	2120	00	0014	
2	08.81	30A25021047	04.12	RT 161 GLEN	2550	07	1990	04	2260	01	2500	00	0154	
2	12.46	30A25021088	03.65	CR 116	2480	07	2130	04	2480	01	2120	98	0029	
2	12.70	30A25021125	00.24	RT 5S FULTONVILLE	3280	**	3260	06	3350	03	3500	00	0259	
2	12.79	30A25021127	00.09	RT 90I IS OVER FULTONVILLE	8580	**	8290	03	7270	00	7440	96	0004	
2	13.35	30A25021128	00.56	START 5 OLAP FONDA	13250	**	12810	03	10590	00	10370	97	0266	
2	13.72	30A25021133	00.37	END 5 OLAP FONDA	12180	07	9500	04	11500	00	12150	99	0267	
2	14.16	30A25021138	00.44	FONDA N LN	7470	**	7280	04	8360	01	8010	98	0034	
2	16.15	30A25021143	01.99	FULTON CO LINE	12430	07	10120	04	10530	00	9140	98	0258	

New York State Department of Transportation

Traffic Volume Report

County Order	End Mile Point	Count LOC Reference Marker	Section Length	Section End Description	LATEST COUNT		-----PREVIOUS COUNTS-----						Count Station Number	
					EST AADT	YR	EST AADT	YR	EST AADT	YR	EST AADT	YR		
Route NY30A County 035 FULTON Region 02														
3	00.65	30A25021163	00.65	JOHNSTOWN S CITY LN	11770	07	9020	05	11160	01	9140	98	0019	
3	02.07	30A21031006	01.42	RT 67	13020	**	12850	05	10830	01	8770	97	0014	
3	02.43	30A21032014	00.36	START 29 OLAP	19300	**	19050	05	14860	02	15500	99	0035	
3	02.86	30A21032017	00.43	END 29 OLAP BRIGGS ST	18620	07	19750	04	18070	99	16960	98	0047	
3	03.88	30A21032023	01.02	GLOVERSVILLE S CITY LN	19420	07	17390	04	20780	01	17090	98	0034	
3	04.09	30A21032032	00.21	HARRISON ST RT 920D	14940	07	16020	06	17520	05	15710	02	0010	
3	05.14	30A21033002	01.05	GLOVERSVILLE E CITY LN	15440	**	15240	05	13800	02	13570	99	0033	
3	05.81	30A21033012	00.67	RT 920J CROSSES STEELE AVE	12260	**	12100	05	12500	01	11150	98	0058	
3	06.45	30A21034007	00.64	RT 29A E FULTON	11680	07	11560	02	11300	99	10670	96	0024	
3	07.66	30A21034013	01.21	RT 349	11590	**	11430	05	10490	02	10130	99	0048	
3	10.76	30A21034026	03.10	RT 30 MAYFIELD END 30A	6270	07	6410	06	6800	05	6730	04	0145 CC	
Route NY31 County 063 NIAGARA Region 05														
1	00.00		00.00	NY 104 LEWISTON RD										
1	00.27	31 54011000	00.27	MCKOON AVE	2570	**	2540	05	2530	02	2650	98	0040	
1	00.57	31 54011003	00.30	HIGHLAND AVE & R R XING ALSO 00.96	3790	07							0081	
1	01.02	31 54011006	00.45	RT 61 NIAGARA FALLS E LINE	5010	**	4980	06	4550	03	4820	01	0122	
1	02.12	31 54012000	01.10	JCT 190I NIAGARA EXPY	14580	**	14320	04	13390	02	13800	00	0011	
1	02.71	31 54012012	00.59	RT 265 MILITARY RD	9610	07	11480	04	10040	03	11560	02	0123	
1	06.65	31 54012018	03.94	WALMORE RD	7200	07	9830	04	9190	01	8200	99	0107	
1	08.94	31 54012056	02.29	START 429 OLAP WARD RD	13310	**	13150	05	10760	03	12810	02	0124	
1	09.19	31 54012079	00.25	END 429 OLAP TOWNLINE RD	11490	**	11420	06	10520	03	9980	01	0018	
1	11.43	31 54012081	02.24	RT 425 SHAWNEE RD	10450	07	9840	04	8980	03	9780	00	0125	
1	15.84	31 54012105	04.41	RT 270 CAMPBELL BLVD	6750	**	6670	05	6800	02	7480	99	0126	
1	17.60	31 54012150	01.76	RT 93 YOUNGSTOWN-LOCKPORT RD	8270	**	8220	06	7760	05	7230	02	0128	
1	17.71	31 54012167	00.11	LOCKPORT W CITY LN	10980	07	11430	03	11250	01	12180	99	0129	
1	18.84	31 54012168	01.13	PROSPECT ST	9090	**	8980	05	9400	02	8820	99	0130	
1	19.09	31 54013012	00.25	RT 78 TRANSIT RD	9390	**	9280	05	8180	02	8830	98	0131	
1	19.66	31 54013014	00.57	WALNUT ST	10430	**	10300	05	6840	02	7580	00	0137	
1	19.76	31 54013020	00.10	EAST AVENUE	6550	07	6620	05	9010	02	7270	99	0138	
1	21.05	31 54013021	01.29	LOCKPORT E CITY LN	10290	**	10050	03	8780	01	9880	97	0139	
1	22.02	31 54013033	00.97	RT 77 CHESTNUT RIDGE RD	9100	**	9050	06	11040	03	9640	00	0266	
1	25.74	31 54014010	03.72	CR 108 GASPORT RD	6900	**	6790	06	7250	03	7440	02	0109	
1	30.84	31 54014047	05.10	RTS 271 31E MIDDLEPORT	7120	**	7010	06	7620	03	7220	00	0135	
1	31.62	31 54014098	00.78	ORLEANS CO LINE	6910	07	7050	04	6010	02	6030	01	0136	
Route NY31 County 073 ORLEANS Region 04														
2	03.71	31 54014108	03.71	RT 31A START 63 OLAP	6590	07	6400	06	6400	04	7070	01	0088	
2	04.67	31 45021038	00.96	RT 31E END 63 OLAP	7060	**	6970	06	7440	99	8220	97	0089	
2	14.88	31 45021047	10.21	RT 98 ALBION	4570	**	4520	06	4620	01	5200	98	0091	
2	20.09	31 45021150	05.21	RT 387 FANCHER	5820	07	4110	01	4410	98	5250	95	0277	

New York State Department of Transportation

Traffic Volume Report

County Order	End Mile Point	Count LOC Reference Marker	Section Length	Section End Description	LATEST COUNT		-----PREVIOUS COUNTS-----						Count Station Number	
					EST AADT	YR	EST AADT	YR	EST AADT	YR	EST AADT	YR		
Route NY31 County 073 ORLEANS					Region 04									
2	24.29	31 45021202	04.20	RT 237 HOLLEY	3490	**	3410	05	4600	02	3330	99	0092	
2	26.12	31 45021245	01.83	MONROE CO LINE	3830	**	3780	06	4890	03	5440	01	0093	
Route NY31 County 055 MONROE					Region 04									
3	01.52	31 45021262	01.52	REDMAN RD	5760	**	5630	05	3930	02	4750	00	0094	
3	03.05	31 43031015	01.53	JCT RT 31A	5750	**	5670	06	4000	04	7050	01	0270	
3	04.25	31A43021015	01.20	JCT RT 19	14450	**	14260	06	18220	04	15990	01	0271	
3	06.48	31 43031046	02.23	RT 260	19170	07	20350	04	31170	01	20760	00	0095	
3	08.56	31 43031068	02.08	RAMP TO RT 531	22180	07	22400	06	21700	05	23390	02	0327	
3	08.99	31 43031089	00.43	RT 36	13030	**	12870	06	13820	02	11410	00	0328	
3	10.98	31 43031093	01.99	SPENCERPORT RD	5300	**	5230	06	7600	02	5870	97	0812	
3	11.61	31 43031113	00.63	RT 259 SPENCERPORT	7090	07	7650	04	7600	01	6930	98	0097	
3	13.14	31 43031120	01.53	GILLET RD	5780	07	7330	04	7760	98	6380	95	0811	
3	14.21	31 43031135	01.07	MANITOU RD	10600	**	10340	05	9400	02	8830	99	0098	
3	15.31	31 43031146	01.10	RT 386	9870	07	8910	04	9850	01	7800	98	0109	
3	16.95	31 43031157	01.64	CR 136 LONG POND RD	11370	07	9100	04	11600	01	10810	96	0010	
3	17.56	31 43031173	00.61	HOWARD RD	18350	07	19010	04	23290	01	17870	98	0061	
3	17.98	31 43031180	00.42	RT 390 OUTER LOOP	31510	**	30730	05	28630	02	29960	99	0800	
3	18.31	31 43031184	00.33	ROCHESTER W CITY LN	18360	**	17910	05	19000	02	19670	99	0801	
3	19.15	31 43031187	00.84	MOUNT READ BLVD	16870	**	16250	04	16020	01	15590	97	0101	
3	20.44	31 43032007	01.29	BROAD ST & LYELL AVE	19170	**	18240	03	21420	99	16070	98	0088	
3	21.07	31 43032020	00.63	ACC I490	14440	**	13910	04	9190	01	11450	97	0007	
3	21.48	31 43032026	00.41	JCT RT 33	9480	07	11270	04	9580	01	12100	96	0009	
3	21.55	31 43032030	00.07	MAIN ST & BROAD ST	24350	**	23750	05	20220	02	20820	99	0023	
3	21.76	31 43032031	00.21	PLYMOUTH AVE	6730	**	6490	04	5050	01	9050	98	0283	
3	21.90	31 43032033	00.14	JCT RT 383 STATE ST	9670	**	9320	04	9250	03	7750	99	0257	
3	22.13	31 43032035	00.23	SOUTH AVE	10430	07	9190	06	10180	04	9400	01	0245	
3	22.27	31 43032037	00.14	WOODBURY AVE	39660	**	37750	03	25710	98	10480	95	0008	
3	22.40	31 43032039	00.13	CLINTON AVE S	8760	07	8850	04	4160	01	11300	98	0246	
3	22.50	31 43032040	00.10	CHESTNUT ST	4840	07	5090	04	6720	01	9460	97	0284	
3	22.65	31 43032041	00.15	ACC INNER LOOP	12720	07	14540	04	15710	01	16590	96	0247	
3	23.72	31 43032043	01.07	ACC EB I490	14290	**	13940	05	16890	02	14530	99	0029	
3	24.38	31 43032053	00.66	ROCHESTER S CITY LN	17840	07	12270	04	13340	01	17260	95	0102	
3	25.15	31 43032060	00.77	WINTON RD	13150	07	13790	04	13430	01	12690	97	0184	
3	26.25	31 43033007	01.10	RT 590I OUTER LOOP	17900	07	17720	04	20510	01	19610	97	0658	
3	26.58	31 43033019	00.33	RT 65	48110	**	46920	05	40120	01	40380	98	0030	
3	27.54	31 43033022	00.96	FRENCH RD	35300	07	34670	04	30710	97	29310	94	0043	
3	28.76	31 43033031	01.22	RT 96 PITTSFORD	19550	07	19620	06	21400	05	21520	04	0110 CC	
3	30.05	31 43033044	01.29	MARSH RD	14240	**	14060	06	15990	03	14380	02	0111	
3	30.53	31 43033057	00.48	RT 490I IS UNDER	17900	**	17680	06	17710	03	18520	00	0105	

New York State Department of Transportation

Traffic Volume Report

County Order	End Mile Point	Count LOC Reference Marker	Section Length	Section End Description	LATEST COUNT		-----PREVIOUS COUNTS-----						Count Station Number	
					EST AADT	YR	EST AADT	YR	EST AADT	YR	EST AADT	YR		
Route NY31 County 055 MONROE Region 04														
3	30.86	31 43033061	00.33	AYRAULT RD	30970	**	30190	05	25560	96			0113	
3	32.81	31 43033065	01.95	RT 250	23330	**	23030	06	20500	03	21390	96	0106	
3	33.33	31 43033084	00.52	TURK HILL RD CR 50	26740	07	23380	03	25060	00	23510	97	0248	
3	35.19	31 43033090	01.86	VICTOR RD CR 52	20250	07	21240	04	20060	01	20350	98	0186	
3	36.46	31 43033108	01.27	WAYNE CO LINE 1ST TIME	15920	**	15510	05	15970	04	14520	98	0107	
Route NY31 County 117 WAYNE Region 04														
4	03.82	31 43033120	03.82	RTS 350 31F MACEDON	14450	**	14080	05	13550	02	13480	00	0488	
4	07.31	31 37041038	03.49	START RT 21 OLAP PALMYRA	11830	07	10600	06	11000	02	11450	97	0493	
4	07.93	31 37041074	00.62	END RT 21 OLAP PALMYRA	12290	**	12130	06	12880	05	14540	99	0496	
4	12.13	21 37061022	04.20	ONTARIO CO LINE	7940	**	7840	06	8540	03	7460	97	0497	
Route NY31 County 069 ONTARIO Region 04														
5	00.82	31 37041121	00.82	WAYNE CO LINE 2ND TM	8520	**	8410	06	6800	03	7750	96	0035	
Route NY31 County 117 WAYNE Region 04														
6	03.01	31 44051007	03.01	RT 88 NEWARK	8190	07	10280	04	12860	01	12330	97	0499	
6	08.99	31 37061029	05.98	RT 14	10050	**	9550	03	8340	96	9670	93	0504	
6	14.91	31 37061091	05.92	CR 250 ROSE VALLEY RD	6330	**	6230	06	7020	05	5420	02	0508	
6	16.44	31 37061150	01.53	RT 414 CLYDE	6860	**	6750	06	5180	00	5200	97	0509	
6	19.08	31 37061166	02.64	CR 270 DABOLL RD	3080	**	2980	05	2920	02	2990	99	0511	
6	22.83	31 37061193	03.75	START RT 89 OLAP SAVANNAH	3780	07	2510	04	2630	01	2640	00	0346	
6	26.06	31 37061230	03.23	END RT 89 OLAP	2900	**	2860	06	2090	03	1940	00	0345	
6	26.13		00.07	SENECA CO LINE	2350	07	1720	04	2030	01	2520	99	0010	
Route NY31 County 099 SENECA Region 03														
7	01.76	31 37061264	01.76	CAYUGA CO LINE	1890	**	1870	05	1680	02	1720	99	0428	
Route NY31 County 011 CAYUGA Region 03														
8	00.38	31 35071017	00.38	RT 90 MONTEZUMA	1830	**	1820	06	2030	03	1880	00	0016	
8	04.51	31 31081005	04.13	START RT 38 OLAP	3210	**	3190	06	3760	03	3620	00	0045	
8	04.91	31 31081046	00.40	END RT 38 OLAP	5480	**	5450	06	6820	98	5240	95	0573	
8	08.30	31 31081050	03.39	W BRUTUS ST RD WEEDSPORT	3800	07	3780	06	4400	05	4310	02	0044	
8	08.85	31 31081083	00.55	RT 34	4740	**	4710	06	5090	03	5590	00	0047	
8	12.22	31 31081089	03.37	ONONDAGA CO LINE	3110	**	3050	04	3740	01	3690	98	0049	
Route NY31 County 067 ONONDAGA Region 03														
9	01.07	31 31081122	01.07	RT 317 JORDAN	3610	**	3580	06	3300	03	2990	00	0049	
9	06.96	31 33091011	05.89	RT 173	4270	**	4220	05	3970	02	3830	99	0191	
9	11.52	31 33091070	04.56	START RT 690 OLAP	3420	**	3400	06	3730	05	3210	99	0195	
9	12.42	31 33091116	00.90	END RT 690 OLAP	17120	07	17690	06	18270	05	18190	04	0069 CC	
9	12.90	370 33031059	00.48	START RT 370 OLAP	6520	07	7510	04	7030	01	7130	98	0071	
9	14.44	370 33031062	01.54	RT48	7160	**	7000	05	6730	02	6400	99	0070	
9	14.74	370 33031075	00.30	END RT 370 OLAP	19710	07	18620	04	17710	01	19040	98	0200	

New York State Department of Transportation

Traffic Volume Report

County Order	End Mile Point	Count LOC Reference Marker	Section Length	Section End Description	LATEST COUNT		-----PREVIOUS COUNTS-----						Count Station Number	
					EST AADT	YR	EST AADT	YR	EST AADT	YR	EST AADT	YR		
Route NY31 County 067 ONONDAGA Region 03														
9	15.73	31 33091138	00.99	START RT 631 OLAP	11020	07	11680	99	11210	98				0251
9	16.22	31 33091148	00.49	END RT 631 OLAP	14540	07	17130	00	16770	97	17560	94		0252
9	17.55	31 33091153	01.33	TOWN OF LYSANDER AND TOWN OF CLAY	15600	07	17130	00	16770	97	17560	94		0253
9	18.36	31 33091166	00.81	CR 91 OLD RT 57	19790	**	19370	05	17130	00	16770	97		0209
9	19.97	31 33091175	01.61	RT 481 IS UNDER	19370	**	17990	00	18810	97	16960	94		0215
9	20.67	31 33091191	00.70	EUCLID MORGAN RD	21030	**	20570	05	19930	02	18360	99		0076
9	25.80	31 33091198	05.13	RT 11 CICERO	12750	**	12610	06	12120	05	11230	00		0227
9	25.98	31 33091249	00.18	JCT RT 81I	26450	**	26190	06	25000	04	22540	01		0229
9	27.81	31 33091250	01.83	S BAY RD	10360	**	10260	06	10960	04	9110	01		0232
9	31.49	31 33091269	03.68	LK SHORE RD	7560	**	6750	95						0233
9	33.81	31 33091304	02.32	RT 298 BRIDGEPORT	6960	**	6890	06	6620	05	7080	02		0236
9	33.90		00.09	MADISON CO LINE	13410	07	11930	04	12510	01	12250	98		0115
Route NY31 County 053 MADISON Region 02														
10	00.12	31 33091329	00.12	CR 1 KIRKVILLE RD	12090	**	11980	06	11950	03	13340	00		0031
10	08.86	31 24101002	08.74	CR 5 N MAIN ST	8520	07	8370	06	8180	05	8580	04		0019 CC
10	11.80	31 24101090	02.94	RT 13 SOUTH BAY	6280	07	6920	04	6190	01	5860	98		0115
10	12.98	31 24101119	01.18	RT 316 ONEIDA VALLEY	5790	07	6720	04	6460	01	6760	00		0127
10	13.02		00.04	ONEIDA CO LINE	4420	07	4450	04	4050	01	3980	98		0013
Route NY31 County 065 ONEIDA Region 02														
11	02.34	31 24101130	02.34	RT 46	4670	**	4650	05	5070	02	4300	99		0422
11	07.47	31 26111024	05.13	RT 365	3290	**	3270	05	4230	02	3490	00		0181
11	11.50	31 26111074	04.03	START RT 5 OLAP	6200	**	6120	05	5680	02	5800	99		0122
11	12.23	234 26011031	00.73	END RT5 OLAP	10490	07	10290	04	11240	00	10120	97		0299
11	12.76	31 26111123	00.53	N ENTRANCE VERNON DNS	2060	**	2010	03	1390	99	1650	96		0123
11	13.32	31 26111129	00.56	CR 13 YOUNGS RD	610	**	610	06	640	03	1110	00		0124
11	14.56	31 26111134	01.24	RT 26 END 31 VERNON CT	1990	07	2360	04	1950	01	2430	98		0125
Route NY31A County 073 ORLEANS Region 04														
1	00.00		00.00	RTS 31 63										
1	03.26	31A45011000	03.26	CR 8 MILLVILLE	4590	07	4920	04	6350	01	6020	99		0513
1	10.04	31A45011033	06.78	RT 98	2570	**	2530	06	2720	05	2760	00		0003
1	12.54	31A45011101	02.50	CR 30A	3080	**	3030	06	3920	03	4860	01		0001
1	16.65	31A45011126	04.11	N MANNING RD	6840	**	6620	05	6380	02	3750	99		0005
1	17.85	31A45011168	01.20	RT 237 CLARENDON	4680	07	5890	04	6300	01	5440	98		0514
1	21.38	31A45011179	03.53	MONROE CO LINE	8690	**	8550	06	9430	05	10340	02		0515
Route NY31A County 055 MONROE Region 04														
2	01.51	31A45011216	01.51	REDMAN RD JCT RT 31 END 31A	9340	**	9190	06	10000	01	9940	98		0115
Route NY31E County 063 NIAGARA Region 05														
1	00.00		00.00	RT 31 START 271 OLAP										

New York State Department of Transportation

Traffic Volume Report

County Order	End Mile Point	Count LOC Reference Marker	Section Length	Section End Description	LATEST COUNT		-----PREVIOUS COUNTS-----						Count Station Number	
					EST AADT	YR	EST AADT	YR	EST AADT	YR	EST AADT	YR		
Route NY31E County 063 NIAGARA Region 05														
1	00.51	31E54011000	00.51	END 271 OLAP MIDDLEPORT	3230	**	3220	06	3250	03	3560	01	0421	
1	01.32	31E54011005	00.81	ORLEANS CO LINE	2950	**	2910	04	2970	02	2600	99	0527	
Route NY31E County 073 ORLEANS Region 04														
2	03.73	31E54011013	03.73	START 63 OLAP MEDINA	1270	07	990	04	1880	01	1740	97	0004	
2	03.97	31E45021037	00.24	RT 31 END RTE 63 OLAP	4420	**	4360	06	7600	02	7030	99	0136	
Route NY31F County 055 MONROE Region 04														
1	00.00		00.00	RT 96										
1	00.63	31F43011000	00.63	RT 490I IS OVER WITH CONN	9670	**	9430	05	9680	02	10180	99	0517	
1	01.06	31F43011007	00.43	RT 153	22240	07	23450	04	28330	03	23670	01	0518	
1	04.10	31F43011011	03.04	JCT RT 250 FAIRPORT	24190	**	23310	04	27340	03	27250	01	0519	
1	04.59	31F43011043	00.49	CR 50 TURKHILL RD	12030	**	11230	03	12670	00	10970	97	0522	
1	05.02	31F43011048	00.43	OLD RT 31F	20040	**	19540	05	21580	02	21080	99	0515	
1	06.70	31F43011052	01.68	LYNDON RD CR 44	9980	**	9620	04	8620	96	8710	93	0183	
1	08.25	31F43011069	01.55	WAYNE CO LINE	9450	**	9100	04	7440	00	4940	98	0521	
Route NY31F County 117 WAYNE Region 04														
2	03.61	31F43011083	03.61	START RT 350 OLAP	5000	**	4940	06	6910	04	4940	98	0487	
2	05.34	31F37021036	01.73	RT 31 MACEDON END RT 350 OLAP	5420	**	5330	06	5280	03	5240	97	0489	
Route NY32 County 071 ORANGE Region 08														
1	00.00		00.00	RT 17 HARRIMAN										
1	01.32	32 83011000	01.32	SMITH CLOVE RD CR 9	19630	**	19390	06	20830	03	19920	02	0066	
1	02.46	32 83011013	01.14	CR 105 HIGHLAND RD	14800	**	13950	02	12850	99	11490	93	0234	
1	09.72	32 83011024	07.26	CR 107 ORRS MILL NEWBURGH URBAN AREA LINE	9780	07	10800	04	9060	01	8890	98	0137	
1	11.48	32 83011097	01.76	RT 94 VAILS GATE	18500	**	18270	06	18740	05	15640	02	0235	
1	13.28	32 83011114	01.80	CR 69 UNION AVE	14100	07	15070	04	13190	02	12780	01	0071	
1	15.08	32 83011132	01.80	START 17K OLAP	11470	**	11290	06	12120	03	13140	00	0236	
1	15.31	32 83012006	00.23	END 17K START 9W OLAP	18270	07	20180	04	16610	00	14570	97	0238	
1	16.52	17K83012013	01.21	NEWBURGH N CITY LN	12030	07	13460	04	11610	01	13350	97	0239	
1	16.61	9W83023000	00.09	ACC RTS 52 84I	28520	**	28080	06	30260	01	29240	95	0037	
1	16.67	9W83023001	00.06	END 9W OLAP	37690	**	35470	03	32750	00	29120	97	0039	
1	16.89	32 83013002	00.22	ACC RTS 52 &84I WB	27780	**	26800	04	24390	01	23750	98	0036	
1	17.45	32 83013005	00.56	GARDNERTOWN RD	15980	**	15240	03	13990	02	14480	00	0240	
1	19.87	32 83013010	02.42	RT 300 CRONOMER VLY	12160	**	11870	05	10580	02	12120	99	0241	
1	21.63	32 83013035	01.76	CR 86 FOSTERTOWN RD	8820	**	8710	06	8370	02	8820	98	0242	
1	23.58	32 83013052	01.95	ULSTER CO LN	10420	**	10300	06	9720	02	9740	99	0089	
Route NY32 County 111 ULSTER Region 08														
2	05.49	32 83013071	05.49	RTS 44 55 MODENA	8110	07	7690	06	7280	05	5980	02	0243	
2	11.37	32 86021055	05.88	START 299 OLAP	7200	07	5840	05	5180	02	5110	99	0244	
2	11.88	32 86021114	00.51	END 299 OLAP NEW PALTZ	18360	**	17800	05	16760	02	16310	99	0245	

New York State Department of Transportation

Traffic Volume Report

County Order	End Mile Point	Count LOC Reference Marker	Section Length	Section End Description	LATEST COUNT		-----PREVIOUS COUNTS-----						Count Station Number	
					EST AADT	YR	EST AADT	YR	EST AADT	YR	EST AADT	YR		
Route NY32 County 111 ULSTER					Region 08									
2	14.44	32 86021119	02.56	CR 154 HORSENDEN RD	8400	07	8460	06	8580	05	8820	04	0025	CC
2	16.70	32 86021145	02.26	START 213 OLAP TILLSON	11260	07	11860	03	10380	00	10410	97	0270	
2	19.25	32 86021168	02.55	END 213 OLAP ROSENDALE	10260	**	10140	06	11830	03	10370	99	0247	
2	22.60	32 86021194	03.35	DEWITT MILLS RD	9820	**	9590	05	9160	02	8680	99	0248	
2	26.11	32 86021227	03.51	START RT 213 OLAP	8310	07	8280	05	7460	02	6940	99	0249	
2	26.43	32 86022014	00.32	END 213 OLP @ HENRY & BRDWY	3870	**	3650	02	3210	99	3790	96	0003	
2	26.76	32 86022017	00.33	587I & 28 / ALBANY AVE	16020	07	18010	05	21870	02	16720	99	0010	
2	27.40	32 86022020	00.64	FLATBUSH AVE	20510	**	19890	05	17500	99	17130	94	0665	
2	28.29	32 86022026	00.89	START RT 9W OLAP	7000	07	7150	05	6200	02	6110	99	0250	
2	28.57	32 86022035	00.28	END RT 9W OLAP	13650	**	13440	06	13540	02	11870	99	0034	
2	30.96	32 86023003	02.39	RT 199	13740	**	13320	05	11430	02	10420	99	0251	
2	32.58	32 86023028	01.62	CR 152 KUKUK LANE	6950	**	6660	05	5720	02	6160	99	0269	
2	36.56	32 86023044	03.98	START 9W OLAP	5310	**	5090	05	4480	02	4420	99	0252	
2	38.78	32 86023083	02.22	END 9W OLAP START 212 OLAP SAUGERTIES	16400	**	16010	05	14080	99	12960	96	0109	
2	40.04	32 86023106	01.26	ACC RT 87I NB	16580	**	15880	05	10770	99	9540	96	0055	
2	40.12	32 86023118	00.08	END 212 OLAP	18980	**	18190	05	16160	02	14360	99	0054	
2	40.33	32 86023119	00.21	ACC RT 87I SB	11810	**	11510	05	10950	02	9730	99	0027	
2	42.00	32 86023121	01.67	CR 89 MALDEN TPK	9410	07	11130	04	9510	01	8130	98	0254	
2	46.16	32 86023137	04.16	RT 32A	7140	07	8930	04	5900	01	7010	98	0255	
2	47.23	32 86023179	01.07	GREENE CO LINE	3370	07	3680	04	3030	01	2960	98	0015	
Route NY32 County 039 GREENE					Region 01									
3	01.61	32 86023189	01.61	RT 23A	3370	07	3770	04	2920	01	2960	98	0046	
3	03.72	32 13031017	02.11	GAME FARM RD	4080	07	4160	02	3210	96	2830	93	0047	
3	06.19	32 13031037	02.47	CR 46	3490	**	3470	06	3880	03	2920	00	0012	
3	08.96	32 13031062	02.77	CR 23B	3510	**	3470	05	3510	02	2850	99	0048	
3	09.21	32 13031089	00.25	START RT 23 OLAP	3730	07	3940	03	3390	00	2760	97	0557	
3	10.33	32 13031091	01.12	END RT 23 OLAP CAIRO	10670	07	10840	03	10090	00	9300	97	0037	
3	14.80	32 13031104	04.47	CR 67 FREEHOLD	3450	07	4050	03	3960	00			0402	
3	19.06	32 13031148	04.26	RT 81 GREENVILLE	3200	**	3160	06	3620	03	3970	00	0028	
3	20.57	32 13031191	01.51	ALBANY CO LINE	7980	**	7800	05	5200	01	6240	94	0049	
Route NY32 County 001 ALBANY					Region 01									
4	00.46	32 13031205	00.46	CR 405	5210	07	4560	04	5710	01	3720	96	0034	
4	04.67	32 11041005	04.21	START 143 OLAP DORMANS	3830	**	3780	06	3560	05	3600	02	0042	
4	06.98	32 11041048	02.31	END 143 OLAP	4730	**	4620	05	4450	02	4520	99	0041	
4	10.44	32 11041072	03.46	CR 301 MEADS COR	4700	07	4900	04	4840	01	4380	98	0483	
4	14.18	32 11041107	03.74	CR 308 FEURA BUSH	4350	07	4450	05	3700	02	3980	99	0510	
4	14.96	32 11041145	00.78	CREBLE RD	7650	**	7560	06	8550	05	6170	02	0058	
4	16.85	32 11041152	01.89	RT 910A FEURA BUSH RD	7640	**	7520	06	8730	04	7710	01	0059	
4	17.31	32 11041171	00.46	ELM AVE	7050	**	6720	04	10680	99	11370	96	0060	

New York State Department of Transportation

Traffic Volume Report

County Order	End Mile Point	Count LOC Reference Marker	Section Length	Section End Description	LATEST COUNT		-----PREVIOUS COUNTS-----						Count Station Number
					EST AADT	YR	EST AADT	YR	EST AADT	YR	EST AADT	YR	
Route NY32 County 001 ALBANY					Region	01							
4	17.68	32 11041176	00.37	DELMAR BYPASS	11120	**	10940	06	11820	03	9930	00	0102
4	18.91	32 11041180	01.23	RT 335	11300	**	11050	06	10950	05	10980	04	0103
4	20.95	32 11041192	02.04	START 9W OLAP	11920	07	12760	04	10350	01	9730	99	0104
4	21.34	32 11041211	00.39	END RT 9W OLAP	32420	**	31750	05	27570	02	26010	99	0063
4	21.98	32 11041216	00.64	RT 144 JCT	3790	**	3730	06	3450	04	2080	01	0106
4	22.03		00.05	ALBANY S CITY LN	9260	**	9110	06	8300	02	8510	99	0107
4	23.51	32 11041222	01.48	ACC RT 787I SERVICE RD	10900	**	10720	06	11550	04	7690	01	0005
4	23.57	32 11042018	00.06	ACC CHURCH & GREEN ST	4090	**	3780	02	2390	99	2340	96	0020
4	24.16	32 11042019	00.59	START RT 20 OLAP MADISON AVE	5400	**	5230	05	7390	99			0009
4	24.24	32 11042025	00.08	END RT 20 OLAP	10690	**	9450	99	11820	94			0140
4	24.46	32 11042026	00.22	RT 5	11600	**	11360	05	10360	99	10990	94	0010
4	24.80	32 11042028	00.34	RT 9 CLINTON AVE	13230	**	12810	05	8970	02	7850	99	0072
4	25.72	32 11042031	00.92	LOUDONVILLE RD	3960	**	3900	06	4930	05	5280	02	0016
4	26.70	32 11042039	00.98	RT 910C JCT BROADWAY MENANDS	2270	**	2160	04	1960	01	1900	98	0088
4	27.31	32 11043001	00.61	ACC RT 787I-RT 913T JCT	13760	07	9450	04	9730	00	11240	97	0179
4	28.36	32 11043007	01.05	RT 378 OVER-MENANDS	8720	07	9710	04	9310	00	9050	97	0091
4	29.11	32 11043018	00.75	WATERVLIET S CITY LN	21120	07	14810	02	15730	97			0094
4	30.33	32 11043025	01.22	13TH ST	10720	**	9910	02	9360	99			0095
4	30.47	32 11044012	00.14	RT 155 JCT	3190	**	3130	06	3000	03	4260	00	0182
4	30.94	32 11044014	00.47	RT 2 JCT	5170	**	4930	04	3090	01	4760	98	0183
4	31.14	32 11044018	00.20	23RD ST	9940	07	14510	04	13140	01	13620	98	0175
4	32.32	32 11044020	01.18	ACCESS TO RT 787I AT TIBBETS ST	6610	07	6430	05	6400	02	6280	99	0186
4	33.14	32 11045010	00.82	DYKE AVE-ACCESS RT 787	6580	**	6270	04	5920	01	6050	98	0177
4	33.99	32 11046008	00.85	RT 470 JCT ONTARIO ST	6200	07	5210	04	4730	01	4830	98	0165
4	34.29	32 11046016	00.30	SARATOGA CO LINE	19180	**	18590	04	17780	01	17490	98	0019
Route NY32 County 091 SARATOGA					Region	01							
5	01.06	32 11046018	01.06	WATERFORD VL	14820	**	14360	04	16220	01	16470	98	0512
5	01.22	32 15051011	00.16	BROAD ST / EIGHTH ST	16240	07	14360	04	15570	01	16470	98	0513
5	01.53	32 15051012	00.31	START 4 OLAP WATERFORD	14820	**	14360	04	16220	01	16470	98	0514
5	05.11	32 15051015	03.58	BROOKWOOD RD	7610	07	7380	03	8130	00	8330	97	0001
5	08.81	4 15021039	03.70	RT 146 JCT	5620	**	5560	06	5990	03	6770	00	0301
5	10.34	4 15021075	01.53	START RT 67 OLAP	15630	**	15370	06	13950	03	12830	00	0304
5	10.44	4 15022014	00.10	END RT 67 OLAP	14550	07	12150	06	12610	00			0002
5	10.60	4 15022015	00.16	MECHANICVILLE N CITY LN	14550	07	12960	01	10550	98	10900	95	0031
5	13.14	4 15022016	02.54	JCT RT 915C STILLWATER	7930	**	7800	06	9490	00	10900	95	0309
5	15.65	4 15023025	02.51	END 4 OLAP BEMIS HGTS	4390	**	4320	06	3210	04	3690	00	0499
5	17.94	32 15053052	02.29	RT 423 JCT	850	**	840	06	800	03	870	00	0579
5	22.10	32 15053075	04.16	CR 67 QUAKER SPRINGS	880	**	880	06	890	03	870	00	0008
5	27.98	32 15053116	05.88	START RT 4 OLAP SCHUYLERVILLE	1940	**	1940	04	870	00	1060	97	0354

New York State Department of Transportation

Traffic Volume Report

County Order	End Mile Point	Count LOC Reference Marker	Section Length	Section End Description	LATEST COUNT		-----PREVIOUS COUNTS-----						Count Station Number	
					EST AADT	YR	EST AADT	YR	EST AADT	YR	EST AADT	YR		
Route NY32 County 091 SARATOGA Region 01														
5	28.17	32 15053172	00.19	START RT 29 OLAP	4530	**	4430	03	3790	00	4340	97	0355	
5	28.46	4 15023146	00.29	END RT 29 OLAP	9750	07	9940	06	9130	00	7970	97	0356	
5	30.25	4 15023149	01.79	END RT 4 OLAP	4000	**	3980	06	3830	00	3050	97	0358	
5	32.34	32 15053195	02.09	RUGG RD	1670	**	1670	06	1300	01	800	97	0373	
5	36.01	32 15053217	03.67	PETERS RD	730	07	680	03	710	00	900	97	0374	
5	37.72	32 15053254	01.71	RT 50 JCT GANSEVOORT	1500	**	1500	05	1640	01	1780	98	0359	
5	42.01	32 15053272	04.29	RT 197 JCT	3450	**	3410	06	4000	05	3150	02	0363	
5	44.59	32 15053315	02.58	START RT 9 OLAP	6080	**	5980	06	5740	04	4930	01	0368	
5	45.27	32 15053340	00.68	CR 28	21160	**	20720	05	18440	01	19530	98	0370	
5	45.79	9 15093163	00.52	WARREN CO LINE	20270	**	19850	05	20600	02	26390	99	0371	
Route NY32 County 113 WARREN Region 01														
6	00.30	9 15093168	00.30	END RT 9 OLAP RT 9L JCT	22080	**	21400	04	13880	00	24290	99	0050	
6	01.94	32 17062003	01.64	RT 911E JCT	14340	**	13620	02	13220	99	14450	96	0029	
6	02.19	32 17061005	00.25	JCT RT 254	3170	**	3070	04	3390	00	3880	98	0001	
6	02.88	32 17061008	00.69	WASHINGTON CO LN	16020	**	15690	05	13950	02	13220	99	0462	
Route NY32 County 115 WASHINGTON Region 01														
7	00.53	32 17061014	00.53	DEAN RD AND FEEDER ST	14280	**	13980	05	11890	02	11650	99	0021	
7	01.28	32 18071006	00.75	RT 4 JCT	12810	**	12540	05	10880	02	10700	99	0389	
7	02.39	32 18071013	01.11	RT 196 JCT END RT 32	9630	**	9320	05	9760	02	9590	99	0022	
Route NY32A County 111 ULSTER Region 08														
1	00.00		00.00	RT 32										
1	00.86	32A86011000	00.86	GREENE CO LINE	2560	07	3610	04	3120	01	2660	98	0256	
Route NY32A County 039 GREENE Region 01														
2	01.06	32A86011008	01.06	RT 23A END RT 32A	2500	**	2440	05	2690	02	2360	99	0010	
Route NY33 County 029 ERIE Region 05														
1	00.00		00.00	RT 5 E.B. ELLICOTT ST										
1	00.20	33 53011008	00.20	CONN TO ELM OAK ART	27090	**	26610	04	24690	01	24860	97	0148	
1	00.87	33 53011011	00.67	ACC JEFFERSON AVE	56410	07	56360	04	52410	01	50730	97	0149	
1	01.50	33 53011018	00.63	ACC BEST ST	68040	**	65380	04	60010	01	56050	97	0150	
1	02.03	33 53011025	00.53	ACC EAST UTICA ST	71520	07	74810	01	69760	98	65780	95	0151	
1	02.52	33 53011030	00.49	ACC HUMBOLDT PKY	68170	**	66360	05	62960	01	60810	98	0152	
1	02.81	33 53011036	00.29	ACC RT 198 SCAJ. EXPY	70120	07	74460	01	69280	99	57470	95	0007	
1	03.14	33 53011039	00.33	ACC FILLMORE AV	99880	07	109320	03	99440	01	94850	98	0008	
1	03.72	33 53011042	00.58	ACC GRIDER ST	96120	07	92180	05	98180	01	87200	95	0162	
1	04.30	33 53011048	00.58	ACC OLYMPIC AV	98620	**	96010	05	115170	99	112400	96	0163	
1	04.57	33 53011054	00.27	ACC RT 62 BAILEY AV	102220	**	99520	05	100280	99	100700	96	0242	
1	04.74	33 53011057	00.17	ACC SUFFOLK AVE	104490	**	90900	96	91690	93			0164	
1	05.32	33 53011059	00.58	BUFFALO E LN EGGERT RD	103230	**	89800	96					0009	

New York State Department of Transportation

Traffic Volume Report

County Order	End Mile Point	Count LOC Reference Marker	Section Length	Section End Description	LATEST COUNT		-----PREVIOUS COUNTS-----						Count Station Number	
					EST AADT	YR	EST AADT	YR	EST AADT	YR	EST AADT	YR		
Route NY33 County 029 ERIE Region 05														
1	06.07	33 53011064	00.75	ACC RT 240 HARLEM RD	70610	**	66970	03	95040	99	94800	96	0075	
1	06.97	33 53012008	00.90	ACC JCT RT 90I NYS TWY	83360	07	80110	03	99660	99	91600	96	0084	
1	07.64	33 53012017	00.67	ACC RT 277 UNION RD	73600	07	63020	02	65790	97			0085	
1	08.18	33 53012024	00.54	ACC CAYUGA DICK RDS	51570	07	50160	06	53870	05	51940	04	0166 CC	
1	08.52	33 53012029	00.34	ACC AIRPORT W ENT. JCT 952A	30150	07	33130	02	30490	98	33560	95	0086	
1	09.39	33 53012033	00.87	ACC AIRPORT EAST ENTRANCE	45110	**	43550	01	38750	98	44030	96	0168	
1	09.64	33 53012042	00.25	ACC CR 539 HOLTZ RD	37720	**	37270	05	40590	02	41660	99	0169	
1	10.73	33 53012044	01.09	ACC RT 78 TRANSIT RD	33180	**	32780	05	31180	02	30970	99	0005	
1	11.86	33 53012055	01.13	CR 57 HARRIS HILL RD	14590	**	14500	06	16390	06	21880	01	0167	
1	14.15	33 53012066	02.29	CR 288 GUNVILLE RD	12620	**	12460	05	14710	03	13820	02	0383	
1	16.19	33 53012089	02.04	CR 155 RANSOM RD	7490	**	7440	06	7040	05	8390	02	0141	
1	19.52	33 53012110	03.33	JCT RT 952Q WALDEN AVE	3080	07	2540	04	3420	02	4110	98	0142	
1	22.81	33 53012143	03.29	GENESEE CO LINE	7860	**	7800	05	7860	02	8160	99	0143	
Route NY33 County 037 GENESEE Region 04														
2	03.07	33 53012175	03.07	RT 77 CORFU	7970	**	7720	05	4840	02	6080	01	0289	
2	10.70	33 41021031	07.63	WORTENDYKE RD CR 37	3630	07	2780	04	5180	01	4050	96	0026	
2	13.30	33 41021108	02.60	BATAVIA W CITY LN	4690	**	4610	06	5760	05	4500	99	0421	
2	14.24	33 41021133	00.94	START 98 OLAP	5780	**	5640	05	6830	03	6970	00	0422	
2	14.32		00.08	END 98 START 5 63 OLAPS	14300	**	13950	05	12580	03	12440	00	0423	
2	14.59	33 41022010	00.27	END 63 OLAP	40680	**	38200	02	33230	99	33880	96	0424	
2	15.79	5 41032011	01.20	END 5 OLAP	18990	**	18760	06	16540	03	19440	00	0006	
2	16.42	33 41022026	00.63	BATAVIA E CITY LN	10350	**	10100	05	14430	02	11080	98	0208	
2	18.59	33 41022031	02.17	PROLE RD CR 19B	5660	**	5590	06	6360	03	6140	00	0027	
2	21.33	33 41023022	02.74	RT 237	5920	**	5730	05	5900	99	5460	96	0425	
2	28.16	33 41023050	06.83	RT 19	5510	**	5420	06	5870	03	6350	00	0427	
2	28.53	33 41023118	00.37	RT 33A	10250	**	10090	06	7450	04	7820	01	0428	
2	29.36	33 41023122	00.83	ROCHESTER ST	1860	**	1820	06	2150	05	2180	02	0429	
2	29.56	33 41023129	00.20	MONROE CO LINE	2420	07	2810	04	4030	01	2950	98	0017	
Route NY33 County 055 MONROE Region 04														
3	02.63	33 41023130	02.63	START 36 OLAP CHURCHVILLE	2540	**	2440	05	4780	02	3550	99	0174	
3	03.46	33 43031027	00.83	END 36 OLAP	4600	07	4260	04	4570	00	5880	98	0417	
3	06.83	33 43031035	03.37	RT 259 N CHILI	4650	**	4580	06	6560	04	8700	01	0430	
3	08.67	33 43031069	01.84	STONY PT RD CR 169	8370	**	8060	04	9870	01	8780	00	0182	
3	10.77	33 43031087	02.10	START RT 386 OLAP	11270	**	10990	05	11440	97	12190	94	0572	
3	10.97	33 43031108	00.20	END RT 386 OLAP	17320	07	17160	04	15780	01	16100	98	0431	
3	11.72	33 43031110	00.75	RT 490I IS OVER WITH CONN	16310	**	15910	05	19680	04	17440	01	0573	
3	13.13	33 43031118	01.41	HOWARD RD	13910	**	13730	06	15210	03	15490	99	0015	
3	14.12	33 43031132	00.99	ROCHESTER W CITY LN	10790	07	11180	04	14840	01	10780	97	0432	
3	14.74	33 43031141	00.62	MOUNT READ BLVD	12770	07	13240	04	10040	01	11400	97	0433	

New York State Department of Transportation

Traffic Volume Report

County Order	End Mile Point	Count LOC Reference Marker	Section Length	Section End Description	LATEST COUNT		-----PREVIOUS COUNTS-----						Count Station Number	
					EST AADT	YR	EST AADT	YR	EST AADT	YR	EST AADT	YR		
Route NY33 County 055 MONROE Region 04														
3	15.97	33 43032007	01.23	RT 33A	15740	07	10480	04	9860	01	8880	98	0434	
3	16.89	33 43032020	00.92	RT 31 END RT 33	18710	**	18250	05	19890	02	17100	98	0435	
Route NY33A County 037 GENESEE Region 04														
1	00.00		00.00	RT 33										
1	00.28	33A41011000	00.28	MONROE CO LN ACC 490I	9130	07	8700	04	8320	01	5670	98	0522	
Route NY33A County 055 MONROE Region 04														
2	02.65	33A41011003	02.65	START 36 OLAP RIGA	2950	07	2640	04	2610	01	2430	98	0523	
2	02.88	33A43021027	00.23	END 36 OLAP RIGA	4650	**	4470	05	5500	02	3820	99	0415	
2	07.63	33A43021030	04.75	RT 259 W CHILI	3540	**	3490	06	3820	05	3210	02	0524	
2	09.29	33A43021077	01.66	RT 252	10820	**	10680	06	11350	03	10130	98	0571	
2	09.60	33A43021093	00.31	START 386 OLAP	7430	**	7340	06	9840	05	7380	02	0062	
2	10.61	33A43021096	01.01	RT 252A END 386 OLAP	10180	**	9930	05	14110	02	13220	99	0359	
2	13.18	33A43021107	02.57	START 204 OLAP	14630	07	12000	04	12070	01	11510	98	0574	
2	13.88	33A43021132	00.70	HOWARD RD	21250	07	26260	05	20280	04	18170	01	0525	
2	14.03	33A43021140	00.15	END 204 OLAP	24260	07	25780	04	29610	01	23320	97	0013	
2	15.13	33A43021141	01.10	RT 390I OUTER LOOP	15690	07	14170	04	11660	01	13100	98	0789	
2	15.30	33A43021152	00.17	ROCHESTER W CITY LN	15930	07	16920	04	14400	01	13120	98	0790	
2	16.87	33A43021153	01.57	RT 33 END 33A	12550	**	12240	05	13550	01	10280	93	0063	
Route NY34 County 107 TIOGA Region 09														
1	00.00		00.00	RT 17 WAVERLY										
1	00.72	34 65011200	00.72	RT 17 C	6330	07	7020	04	10470	00	6950	97	0018	
1	00.82	34 65011000	00.10	N CHEMUNG ST	6630	**	6570	06	7570	03	6930	00	0092	
1	01.09	34 65011001	00.27	VILLAGE OF WAVERLY	5550	**	5510	06	6260	03	5800	00	0093	
1	06.81	34 65011004	05.72	MAIN ST LOCKWOOD	4320	**	4280	05	3630	99	3340	96	0094	
1	11.33	34 65011060	04.52	CHEMUNG CO LINE	2130	**	2120	06	1960	98	1800	95	0095	
Route NY34 County 015 CHEMUNG Region 06														
2	03.32	34 65011105	03.32	RT 224 VAN ETTEN	2310	**	2300	05	1870	99	2090	96	0295	
2	04.14	34 62021034	00.82	TIOGA CO LN 2ND TIME	4420	**	4280	05	4750	02	4480	99	0012	
Route NY34 County 107 TIOGA Region 09														
3	02.24	34 62021041	02.24	START 96 OLAP SPENCER	4590	**	4430	05	5130	99	4610	93	0200	
3	05.75	34 65031023	03.51	CR 1 MICHIGAN HOLLOW RD	3680	**	3620	06	4010	03	3450	00	0004	
3	07.50	34 65031058	01.75	TOMPKINS CO LINE	3080	**	3030	06	3430	03	2680	00	0005	
Route NY34 County 109 TOMPKINS Region 03														
4	06.60	34 65031075	06.60	CR 130 NEWFIELD STA	3430	**	3410	06	4020	03	3880	00	0483	
4	08.69	34 36041067	02.09	START 13 OLAP	6780	07	6110	02	5710	99	5260	96	0482	
4	09.19	34 36041088	00.50	RT 327	17780	**	17400	05	17940	01	15250	98	0480	
4	10.26	13 36031113	01.07	RT 13A	19820	07	15650	04	18560	01	16650	98	0477	
4	10.81	13 36031122	00.55	ITHACA S CITY LN	17400	**	16320	01	16620	98	18140	97	0475	

New York State Department of Transportation

Traffic Volume Report

County Order	End Mile Point	Count LOC Reference Marker	Section Length	Section End Description	LATEST COUNT		-----PREVIOUS COUNTS-----						Count Station Number	
					EST AADT	YR	EST AADT	YR	EST AADT	YR	EST AADT	YR		
Route NY34 County 109 TOMPKINS					Region 03									
4	12.37	13 36031128	01.56	RT 96B	21070	**	20840	06	25430	01	22550	98	0004	
4	12.47	13 36032016	00.10	RT 79 EB GREEN ST	36930	07	29770	04	29220	01	26710	98	0003	
4	12.53	13 36032117	00.06	W STATE ST	32140	**	31110	04	32170	01	29580	98	0016	
4	12.59	13 36032118	00.06	RT 79 WB SENECA ST	39420	07							0002	
4	12.67		00.08	END RT 96 OLAP BUFFALO ST	44150	07	38440	04	36840	01	32770	98	0023	
4	14.18	13 36032119	01.51	ITHACA N CITY LN	32410	07	31340	06	34440	05	35380	03	0576	
4	14.28	13 36032033	00.10	END RT 13 OLAP	32730	07	32260	06	31760	05	32040	04	0029 CC	
4	19.95	34 36043000	05.67	START RT 34B OLAP S LANSING	8190	07	8460	03	8110	00	7680	97	0457	
4	20.43	34 36043058	00.48	END 34B OLAP	9030	**	8850	05	7970	99	6880	96	0571	
4	26.74	34 36043063	06.31	CAYUGA CO LINE	4550	07	2610	03	2220	00	2110	98	0570	
Route NY34 County 011 CAYUGA					Region 03									
5	03.92	34 36043127	03.92	RT 90 GENOA	2270	**	2230	04	2490	01	2110	98	0565	
5	09.08	34 31051040	05.16	CR 43B VENICE CTR	2300	**	2290	06	1540	03	1940	00	0566	
5	17.75	34 31051091	08.67	RT 34B FLEMING	3160	**	3120	05	2530	02	2480	99	0067	
5	21.56	34 31051177	03.81	AUBURN S CITY LN	4180	**	4150	06	4760	03	3670	00	0567	
5	22.17	34 31051215	00.61	START 38 OLAP	9110	**	8850	04	6700	01	6050	98	0568	
5	22.99	34 31052007	00.82	GENESEE ST	12350	**	12110	05	13210	02	10790	99	0569	
5	23.09	34 31052015	00.10	JCT 5 20 EB	11660	**	11410	05	11370	02	9550	99	0062	
5	23.13		00.04	JCT 5 20 WB END 38 OLAP	17200	**	16650	04	15360	01	14000	97	0063	
5	24.11	34 31052016	00.98	YORK ST	13170	**	13030	06	13820	04	13030	01	0026	
5	24.61	34 31052026	00.50	AUBURN N CITY LN	8500	**	8400	06	10590	03	7500	00	0134	
5	31.31	34 31052030	06.70	E BRUTUS ST RD WEEDSPT	8550	**	8340	05	8060	02	8070	99	0017	
5	31.84	34 31053068	00.53	RT 31 WEEDSPORT	9230	**	9000	05	9370	02	9640	99	0075	
5	32.34	34 31053073	00.50	JCT RT 90I	12520	**	12060	04	13490	01	11870	98	0076	
5	40.01	34 31053078	07.67	RT 370 CATO	2910	**	2900	06	2580	98	2490	95	0361	
5	46.05	34 31053155	06.04	OSWEGO CO LINE	1780	**	1770	06	2290	03	1770	00	0054	
Route NY34 County 075 OSWEGO					Region 03									
6	03.57	34 34061000	03.57	RT 104 END 34	1870	07	2080	04	2020	01	1820	98	0021	
Route NY34B County 109 TOMPKINS					Region 03									
1	00.00		00.00	RT 38										
1	05.67	34B36011100	05.67	BENSON RD	4930	**	4890	06	4130	03	4590	00	0037	
1	06.99	34B36011155	01.32	START 34 OLAP S LANSING	5290	**	5230	06	5050	05	4200	99	0038	
1	07.47	34B36011167	00.48	END 34 OLAP S LANSING	9030	**	8850	05	7970	99	6880	96	0571	
1	10.35	34B36011000	02.88	CR 155 LANSINGVILLE	7370	07	8810	05	7340	99	7520	96	0456	
1	16.47	34B36011029	06.12	CAYUGA CO LN	2400	**	2360	05	2320	99	2270	96	0454	
Route NY34B County 011 CAYUGA					Region 03									
2	02.86	34B36011088	02.86	RT 90 KING FERRY	1990	**	1950	04	1650	01	1400	98	0023	
2	07.99	34B31021030	05.13	CR 43B POPLAR RIDGE	1580	**	1570	06	1400	03	1750	00	0068	

New York State Department of Transportation

Traffic Volume Report

County Order	End Mile Point	Count LOC Reference Marker	Section Length	Section End Description	LATEST COUNT		-----PREVIOUS COUNTS-----						Count Station Number	
					EST AADT	YR	EST AADT	YR	EST AADT	YR	EST AADT	YR		
Route NY34B County 011 CAYUGA Region 03														
2	11.07	34B31021081	03.08	CR 44B SCIPIOVILLE	1840	**	1810	04	2050	01	1560	97	0021	
2	16.28	34B31021112	05.21	CR 6B MAPLETON	2060	**	2010	03	1840	00	1870	97	0060	
2	17.56	34B31021165	01.28	RT 34 FLEMING	1620	**	1600	05	1340	02	1180	99	0066	
Route NY35 County 119 WESTCHESTER Region 08														
1	00.00		00.00	RT 9 START RTS 6 & 202 OLAPS - PEEKSKILL										
1	00.85	6 87032007	00.85	END 6 OLAP	8360	**	8230	06	8660	04	8860	03	0033	
1	02.09	35 87011007	01.24	PEEKSKILL E CITY LN	10350	**	10230	06	10100	00	9080	97	0020	
1	03.51	35 87011020	01.42	RT 987H BEAR MT PKWY	13000	**	12840	06	13350	03	12390	00	0257	
1	06.13	35 87012014	02.62	ACC TACONIC STATE PKWY	21690	**	21360	06	28260	03	27270	00	0022	
1	06.83	35 87012041	00.70	RT 132 YORKTOWN	18640	**	18360	06	19230	03	18510	00	0100	
1	08.55	35 87012048	01.72	BALDWIN RD(TOWN RD)	19850	**	19540	06	21200	03	19330	00	0258	
1	08.86	35 87012065	00.31	START 118 OLAP	21220	**	20580	05	20240	02	19950	99	0259	
1	10.33	35 87012068	01.47	END 118 202 OLAPS	16260	**	16010	06	16470	03	13850	00	0260	
1	13.77	35 87012083	03.44	RT 100	16310	07	12860	04	11900	99	12150	96	0261	
1	14.49	35 87012117	00.72	CR 34 CHERRY ST	31380	**	29530	03	26550	00	24410	97	0270	
1	15.34	35 87012124	00.85	ACC RT 684I	29400	**	28510	05	24740	02	23540	99	0023	
1	15.74	35 87012133	00.40	RT 22 KATONAH	20420	**	20180	06	21420	03	19930	00	0264	
1	19.18	35 87012137	03.44	START 121 OLAP	16140	07	17990	04	15380	01	16320	98	0265	
1	19.84	35 87012172	00.66	END 121 OLAP	18960	**	18510	05	16600	02	17330	99	0266	
1	21.86	35 87012178	02.02	RT 124	15760	**	15570	06	16740	03	16120	00	0267	
1	24.42	35 87012198	02.56	RT 123	12500	**	12200	05	10580	02	10250	99	0268	
1	24.63	35 87012224	00.21	CONNECTICUT STATE LINE	7490	**	7400	06	7430	02	7510	99	0269	
Route NY36 County 101 STEUBEN Region 06														
1	00.00		00.00	PENN STATE LINE										
1	03.90	36 64011000	03.90	CR 82 TROUPSBURG	1160	**	1160	06	940	04	950	01	0174	
1	09.40	36 64011040	05.50	START 417 OLAP	1310	**	1310	06	1200	03	1010	00	0300	
1	10.62	36 64011396	01.22	END 417 OLAP JASPER	2020	**	1960	05	1720	02	1510	99	0041	
1	16.44	36 64011105	05.82	CR 21 S CANISTEO	1740	**	1690	05	1580	02	1350	99	0173	
1	21.26	36 64011164	04.82	CR 119 RIVER RD	2240	**	2170	05	2990	02	2070	99	0096	
1	22.22	36 64011212	00.96	TWN CANISTEO VILLAGE CANISTEO	2940	07	3740	04	3170	01	3020	98	0008	
1	22.61	36 64011222	00.39	RT 248 CANISTEO	4450	**	4380	06	6270	03	5040	00	0010	
1	23.17	36 64011226	00.56	VILLAGE OF CANISTEO TOWN CANISTEO	8820	**	8680	06	9780	03	9690	00	0098	
1	26.62	36 64011231	03.45	HORNELL S CITY LN URBAN LIMITS	8640	**	8370	05	8160	99	6430	96	0097	
1	27.41	36 64011266	00.79	PARK DR	7910	**	7790	05	8950	02	9860	99	0040	
1	27.93	36 64012008	00.52	START RT 21 OLAP	17810	07	18750	03	16680	00	17890	98	0012	
1	28.70	21 64022105	00.77	HORNELL N CITY LN	12980	07	14650	04	14150	01	14940	98	0017	
1	29.77	21 64022112	01.07	CR 70A	9780	07	10500	04	12540	01	12360	98	0084	
1	30.45	21 64023311	00.68	END 21 OLAP	10500	**	10050	01	10760	98	10590	96	0123	
1	30.69	21 64023022	00.24	CR 66 WEBBS CROSSING	10760	**	10450	03	9720	00	9430	98	0094	

New York State Department of Transportation

Traffic Volume Report

County Order	End Mile Point	Count LOC Reference Marker	Section Length	Section End Description	LATEST COUNT		-----PREVIOUS COUNTS-----						Count Station Number	
					EST AADT	YR	EST AADT	YR	EST AADT	YR	EST AADT	YR		
Route NY36 County 101 STEUBEN Region 06														
1	31.04	36 64013220	00.35	ACC RT 17	9430	07	10680	04	9670	01	10160	98	0063	
1	33.07	36 64013028	02.03	OLD RT 70 ARKPORT	11720	**	11550	05	10480	02	9760	99	0099	
1	38.19	36 64013047	05.12	RT 70	6740	**	6630	06	6570	03	6050	00	0101	
1	41.57	36 64013099	03.38	CR 47 STONY BROOK GLEN	5440	07	6270	04	5750	01	5800	98	0014	
1	43.41	36 64013132	01.84	LIVINGSTON CO LN	7150	**	7040	06	6860	03	5700	00	0039	
Route NY36 County 051 LIVINGSTON Region 04														
2	00.82	36 64013150	00.82	EXIT 4 SB ACC 390I EXP	9180	**	9030	06	7780	05	8050	02	0403	
2	01.25	36 42021009	00.43	EXIT 4 NB ACC 390I EXP	7810	**	7550	04	7360	01	6720	98	0043	
2	01.86	36 42021013	00.61	STRT RT 63 OLAP	3710	07	3690	06	3790	05	3890	04	0121 CC	
2	01.99	63 42021023	00.13	END RT 63 OLAP	8940	**	8800	06	9350	05	10070	02	0042	
2	02.45	36 42021020	00.46	RT 436	5180	07	7240	04	6610	01	6250	98	0026	
2	03.28	36 42021025	00.83	EXIT 5 ACC 390I GEN EXP	9080	**	8900	06	7220	03	9100	96	0020	
2	05.79	36 42021033	02.51	CR 34 STONER HILL RD	3370	**	3240	05	4100	02	3900	98	0021	
2	10.72	36 42021059	04.93	KYSORVILLE RD NORTH JCT	2090	**	2010	05	1800	02	1630	99	0058	
2	11.28	36 42021109	00.56	RT 258	2590	**	2440	04	1690	01	2240	95	0404	
2	12.07	36 42021114	00.79	EXIT 6 ACC 390I GEN EXP	2590	**	2540	06	2920	05	3100	02	0037	
2	14.34	36 42021122	02.27	CR 30	5310	**	5220	06	6480	03	5730	00	0044	
2	17.21	36 42021143	02.87	START 408 OLAP	12130	**	11560	04	8930	01	6200	98	0405	
2	17.26		00.05	END 408 OLAP	11430	**	11250	06	11190	97	11820	93	0406	
2	18.37	36 42021173	01.11	PARK ENTRANCE	8280	07	10150	04	10180	01	8800	98	0035	
2	19.40	36 42021185	01.03	CR 64	6920	**	6810	06	6700	05	9060	02	0038	
2	20.60	36 42021195	01.20	START 39 20A OLAPS	5520	**	5430	06	6600	03	5840	00	0407	
2	20.74	36 42021207	00.14	END 39 20A OLAPS	10280	**	10120	06	9610	03	11390	00	0444	
2	24.78	36 42021209	04.04	RT 63 GREIGSVILLE	5370	**	5280	06	4200	02	5130	00	0408	
2	27.70	36 42021250	02.92	CR 35 YORK RD	3950	**	3880	06	4680	05	4070	01	0265	
2	30.66	36 42021279	02.96	RT 20	3130	**	3080	06	4310	98	3460	95	0409	
2	35.08	36 42021309	04.42	START 5 OLAP	2450	07	2430	04	2680	03	2530	00	0410	
2	35.46	36 42021352	00.38	END 5 OLAP CALEDONIA	5790	**	5700	06	6860	03	7420	01	0011	
2	36.54	36 42021356	01.08	MONROE CO LN	6390	**	6280	06	5970	05	6650	00	0411	
Route NY36 County 055 MONROE Region 04														
3	00.61	36 42021366	00.61	RT 383 MUMFORD	5870	07	6270	04	6960	98	4850	95	0412	
3	01.22	36 43031008	00.61	OATKA CREEK RD	1600	07	1850	04	1580	00	1590	98	0413	
3	06.09	36 43031014	04.87	START 33A OLAP RIGA	1620	**	1590	06	1500	05	1660	02	0414	
3	06.32	36 43031060	00.23	END 33A OLAP RIGA	4650	**	4470	05	5500	02	3820	99	0415	
3	07.97	36 43031063	01.65	RT 490I	2050	07	1870	04	2190	01	2030	98	0416	
3	08.74	36 43031081	00.77	START 33 OLAP CHURCHVILLE	5370	**	5270	06	5440	05	6170	02	0018	
3	09.57	36 43031087	00.83	END 33 OLAP	4600	07	4260	04	4570	00	5880	98	0417	
3	13.66	36 43031096	04.09	CHAMBERS ST	3290	**	3180	05	3330	02	2630	99	0418	
3	15.16	36 43031138	01.50	RT 531	4010	**	3940	06	2890	04	4370	00	0401	

New York State Department of Transportation

Traffic Volume Report

County Order	End Mile Point	Count LOC Reference Marker	Section Length	Section End Description	LATEST COUNT		-----PREVIOUS COUNTS-----						Count Station Number			
					EST AADT	YR	EST AADT	YR	EST AADT	YR	EST AADT	YR				
			Route	NY36	County	055	MONROE	Region	04							
3	15.22		00.06	RT 31 END 36				13560	**	13090	05	10380	02	11550	99	0402
			Route	NY37	County	045	JEFFERSON	Region	07							
1	00.00		00.00	RT 11 JEFFERSON CO												
1	02.66	37 73011000	02.66	RT 342				3040	**	3010	06	3150	04	2980	99	0173
1	13.87	37 73011026	11.21	CR 136				2410	**	2390	06	2970	03	2410	98	0175
1	15.91	37 73011140	02.04	RT 411 START 26 OLAP				2800	07	2810	04	2990	01	3120	99	0007
1	16.82	37 73011160	00.91	CR 193 OLD RT 26				1680	**	1620	03	3420	98	3680	93	0275
1	18.51	37 73011169	01.69	END 26 OLAP				5310	07	4960	04	4500	01	4620	99	0261
1	22.68	37 73011185	04.17	CR 192 REDWOOD				3640	**	3570	05	3120	02	3030	97	0178
1	27.17	37 73011227	04.49	ST LAWRENCE CO LN				3000	**	2970	06	2810	03	2410	00	0276
			Route	NY37	County	089	ST LAWRENCE	Region	07							
2	06.50	37 73011271	06.50	CR 3 HAMMOND				2830	07	2620	04	2440	99	2250	98	0277
2	07.37	37 75021066	00.87	CR 6 HAMMOND				3300	**	3240	05	3040	02	2800	99	0278
2	13.56	37 75021075	06.19	CR 2 BRIER HILL				2130	**	2110	06	2080	03	1730	00	0001
2	16.57	37 75021137	03.01	RT 12				2130	**	2090	05	2160	04	2100	99	0032
2	16.82	37 75021167	00.25	RT 58 MORRISTOWN				5360	**	5260	05	4380	02	5120	99	0279
2	26.32	37 75021170	09.50	RT 68 MAIN ST				5810	07	5110	06	5460	05	5500	04	0046 CC
2	27.77	37 75021264	01.45	CR 6				5360	**	5330	06	5640	05	5320	02	0465
2	28.44	37 75021279	00.67	START RT 812 OLAP				11130	**	11080	06	11560	03	11760	00	0013
2	28.78	37 75021286	00.34	RT 68				11400	07	11840	04	11970	01	12860	99	0002
2	30.20	37 75021289	01.42	FORD ST (971A)				13620	07	10810	05	10980	02	11330	01	0015
2	30.85	37 75021304	00.65	END RT 812 OLAP OGDENSBURG LN				9980	**	9930	06	9810	03	10540	01	0016
2	31.44	37 75021310	00.59	ENTRANCE TO CORRECTIONAL FACILITY & PSVC CTR				6120	07	7210	04	7810	99	8060	98	0280
2	32.10	37 75021316	00.66	CR 28 OGDENSBURG				7120	**	7050	05	7530	02	7620	99	0291
2	45.85	37 75021323	13.75	CR 28 WADDINGTON				4430	**	4390	06	3360	03	4590	00	0461
2	47.02	37 75021460	01.17	RT 345 WADDINGTON				4360	07	4440	04	4820	99	4660	98	0283
2	56.93	37 75021472	09.91	RT 131				2890	**	2840	05	3850	99	3590	97	0284
2	61.32	37 75021570	04.39	RT 37B				4600	**	4420	03	4890	98	4880	97	0285
2	62.25	37 75021615	00.93	RT 56				5300	07	6320	04	5530	01	5730	99	0286
2	63.77	37 75021624	01.52	ROUTE 420 JCT				6960	07	5840	03	5490	97	5220	96	0287
2	65.60	37 75021639	01.83	RT 37B MASSENA				7730	**	7690	06	9070	03	9530	98	0288
2	67.32	37 75021657	01.72	RT 131 MASSENA CENTER				17890	**	17630	04	13630	99	14160	98	0005
2	69.34	37 75021675	02.02	RT 37C				10450	**	10290	05	10650	04	11240	99	0289
2	73.17	37 75021695	03.83	CR 45 RD TO ROOSEVELTOWN				9010	**	8870	05	8610	03	9410	02	0290
2	73.48	37 75021734	00.31	FRANKLIN CO LN				10820	07	11630	06	11700	05	11900	04	0018 CC
			Route	NY37	County	033	FRANKLIN	Region	07							
3	03.11	37 72031002	03.11	RT 37C HOGANSBURG				11390	07	11880	03	11420	00	10880	98	0291
3	04.32	37 72031033	01.21	RT 95				12510	**	12150	04	10730	01	11000	99	0292

New York State Department of Transportation

Traffic Volume Report

County Order	End Mile Point	Count LOC Reference Marker	Section Length	Section End Description	LATEST COUNT		-----PREVIOUS COUNTS-----						Count Station Number	
					EST AADT	YR	EST AADT	YR	EST AADT	YR	EST AADT	YR		
Route NY37 County 033 FRANKLIN Region 07														
3	11.80	37 72031045	07.48	RT 970T FORT COVINGTON	4590	**	4500	05	4860	02	4540	99	0293	
3	18.18	37 72031120	06.38	RT 122 WESTVILLE	4030	07	3660	04	4120	03	3900	01	0294	
3	24.04	37 72031183	05.86	CR 51	4070	**	3950	04	4110	01	3580	99	0296	
3	26.75	37 72031242	02.71	RTS 11 30 & 11B END RT 37	5640	07	6410	05	5760	04	5420	03	0298	
Route NY37B County 089 ST LAWRENCE Region 07														
1	00.00		00.00	RT 37										
1	01.31	37B75011000	01.31	MASSENA VILLAGE LINE	2010	**	2000	06	1730	03	2090	00	0455	
1	02.33	37B75011014	01.02	MAIN ST RT 970B	5780	**	5730	05	5930	04	6290	99	0460	
1	04.03	37B75011024	01.70	RT 37 MASSENA END 37B	5530	07	6750	01	6140	99	5920	98	0456	
Route NY37C County 089 ST LAWRENCE Region 07														
1	00.00		00.00	RT 37 RAQUETTE RIVER										
1	05.79	37C75011000	05.79	CR 37 HELENA	1980	07	2150	04	2130	03	2070	98	0457	
1	08.16	37C75011059	02.37	FRANKLIN CO LINE	970	07	1440	04	1670	01	580	98	0458	
Route NY37C County 033 FRANKLIN Region 07														
2	01.73	37C75011082	01.73	RT 37 HOGANSBURG END 37C	870	**	870	05	650	02	580	98	0005	
Route NY38 County 107 TIOGA Region 09														
1	00.00		00.00	RT 96										
1	02.47	38 65011018	02.47	CR 608 FLEMINGSVILLE	5850	**	5800	06	6250	04	6090	01	0103	
1	07.29	38 65011043	04.82	RT 38B	4500	**	4430	06	4210	03	3990	00	0230	
1	08.38	38 65011092	01.09	CR 401 ROCK ST	6540	07	7540	04	6800	01	6860	98	0104	
1	14.26	38 65011103	05.88	CR 10 BERKSHIRE RD	3390	**	3330	06	3480	03	3540	00	0203	
1	18.01	38 65011162	03.75	RT 79 RICHFORD	3660	**	3530	05	3380	02	3280	99	0106	
1	21.83	38 65011199	03.82	CORTLAND CO LINE	2580	**	2540	06	2370	03	2220	00	0108	
Route NY38 County 023 CORTLAND Region 03														
2	00.11	38 65011239	00.11	RT 200 HARFORD MILLS	2630	**	2610	06	2520	03	2330	00	0023	
2	01.70	38 32021002	01.59	RT 221 HARFORD	2730	**	2720	06	2820	03	2670	02	0058	
2	03.36	38 32021018	01.66	TOMPKINS CO LINE	3970	**	3950	06	3850	03	3490	00	0024	
Route NY38 County 109 TOMPKINS Region 03														
3	04.50	38 32021033	04.50	START RT 13 OLAP JCT RT 392	4110	**	4070	05	3800	02	3640	99	0450	
3	05.03	13 36033123	00.53	END RT 13 OLAP	14350	**	14000	05	12540	01	13480	97	0010	
3	08.10	38 36031050	03.07	RT 366 FREEVILLE	4520	07	3850	04	3640	01	3280	98	0434	
3	10.74	38 36031082	02.64	RT 34B	3340	07	3860	04	3310	01	3020	98	0043	
3	13.85	38 36031108	03.11	RT 222 GROTON	4440	**	4370	04	3630	01	3330	98	0126	
3	16.27	38 36031139	02.42	CAYUGA CO LINE	3300	**	3230	03	3240	00	3390	93	0326	
Route NY38 County 011 CAYUGA Region 03														
4	03.69	38 36031162	03.69	RT 90 LOCKE	2010	**	2000	06	2000	03	1960	00	0005	
4	06.56	38 31041037	02.87	MORAVIA S VILLAGE LN	4080	**	4010	04	4490	01	3970	98	0006	
4	07.45	38 31041066	00.89	RT 38A	6600	**	6450	03	5810	02	5870	00	0019	

New York State Department of Transportation

Traffic Volume Report

County Order	End Mile Point	Count LOC Reference Marker	Section Length	Section End Description	LATEST COUNT		-----PREVIOUS COUNTS-----						Count Station Number	
					EST AADT	YR	EST AADT	YR	EST AADT	YR	EST AADT	YR		
Route NY38 County 011 CAYUGA Region 03														
4	08.32	38 31041075	00.87	MORAVIA NW VILLAGE LN	2470	**	2460	06	2560	03	2450	00	0024	
4	15.26	38 31041084	06.94	HICKS RD	2010	**	2000	06	2120	04	2080	01	0036	
4	23.10	38 31041154	07.84	RT 437	3690	**	3580	04	4630	01	4450	96	0034	
4	24.50	38 31041234	01.40	SWIFT ST	6860	**	6470	01	5620	97	5330	95	0031	
4	25.11	38 31042006	00.61	START RT 34 OLAP	1990	**	1970	06	2530	03	2280	00	0025	
4	25.93	38 31042012	00.82	GENESEE ST	12350	**	12110	05	13210	02	10790	99	0569	
4	26.03	34 31052015	00.10	JCT RTS 5 & 20 EB	11660	**	11410	05	11370	02	9550	99	0062	
4	26.07		00.04	START RTS 5 & 20 OLAPS END RT 34 OLAP	17200	**	16650	04	15360	01	14000	97	0063	
4	26.24		00.17	END RTS 5 & 20 OLAPS STATE ST	22120	**	21880	06	23980	00	20040	97	0080	
4	26.46	38 31042025	00.22	VAN ANDER ST	7180	**	7090	06	5950	03	8130	00	0091	
4	27.42	38 31042027	00.96	YORK ST	4510	**	4340	04	3640	01	3890	96	0028	
4	27.70	38 31042036	00.28	AUBURN NORTH CITY LINE	4610	**	4520	05	4660	02	4640	99	0027	
4	33.81	38 31042038	06.11	START RT 31 OLAP	4260	**	4200	05	4120	02	4160	99	0090	
4	34.21	38 31043062	00.40	END RT 31 OLAP PORT BYRON	5480	**	5450	06	6820	98	5240	95	0573	
4	40.26	38 31043065	06.05	CR 22 CONQUEST	3210	**	3140	04	2950	01	2640	98	0007	
4	45.71	38 31043127	05.45	RT 370 VICTORY	950	**	940	06	1070	03	990	00	0072	
4	49.77	38 31043182	04.06	RT 104 N VICTORY	720	**	720	06	840	03	690	02	0071	
4	54.19	38 31043223	04.42	RT 104A STRLING END RT 38	660	**	650	04	650	01	500	98	0040	
Route NY38A County 011 CAYUGA Region 03														
1	00.00		00.00	RT 38 MORAVIA										
1	00.90	38A31011000	00.90	CR 62A MONTVILLE	3430	**	3410	06	2780	03	2780	00	0061	
1	02.40	38A31011010	01.50	CR 155 WILSON COR	1940	**	1930	06	2040	03	1990	00	0163	
1	06.25	38A31011025	03.85	CR 66A RD TO KELLOGGVILLE	1250	**	1210	02	1170	99	1040	96	0004	
1	10.99	38A31011063	04.74	ONONDAGA CO LINE	1000	**	990	05	980	02	960	99	0003	
Route NY38A County 067 ONONDAGA Region 03														
2	00.52	38A31011110	00.52	RT 359	1150	**	1140	06	980	03	1010	00	0050	
2	01.97	38A33021006	01.45	CAYUGA CO LN 2ND TIME	1610	07	1850	04	1630	01	1360	98	0107	
Route NY38A County 011 CAYUGA Region 03														
3	02.98	38A33021019	02.98	CR 61C ROCKEFELLER RD	1970	**	1950	06	2080	05	1900	00	0002	
3	06.67	38A31031030	03.69	RT 437	5500	**	5460	06	6140	05	5870	02	0355	
3	08.22	38A31031067	01.55	AUBURN S CITY LN	7770	**	7580	05	7840	01	6860	98	0032	
3	08.95	38A31031082	00.73	RT 20 END 38A	13280	**	12770	03	13350	00	12040	94	0356	
Route NY38B County 107 TIOGA Region 09														
1	00.00		00.00	RT 38 NEWARK VALLEY										
1	04.66	38B65011000	04.66	BROOME CO LINE	2820	**	2810	06	3350	03	3250	00	0248	
Route NY38B County 007 BROOME Region 09														
2	03.03	38B65011049	03.03	RT 26 UNION CTR END 38B	4220	**	4200	06	4560	04	4800	03	0325	
Route NY39 County 013 CHAUTAUQUA Region 05														

New York State Department of Transportation

Traffic Volume Report

County Order	End Mile Point	Count LOC Reference Marker	Section Length	Section End Description	LATEST COUNT		-----PREVIOUS COUNTS-----						Count Station Number	
					EST AADT	YR	EST AADT	YR	EST AADT	YR	EST AADT	YR		
Route NY39 County 013 CHAUTAUQUA Region 05														
1	00.00		00.00	RT 20										
1	05.08	39 52011000	05.08	CR 141 FORESTVILLE	3260	**	3220	05	2870	02	3030	99	0147	
1	11.13	39 52011052	06.05	CATTARAUGUS CO LINE	2030	**	2020	06	2030	03	1770	01	0149	
Route NY39 County 009 CATTARAUGUS Region 05														
2	03.01	39 52011112	03.01	CR 58 NORTH ROAD	1950	**	1940	06	2210	03	1840	01	0150	
2	06.44	39 51021031	03.43	ALDRICH ST	2890	**	2860	05	2670	02	2390	99	0151	
2	06.76	39 51021064	00.32	START RT 62 OLAP GOWANDA	4910	07	5120	04	6180	01	5250	98	0152	
2	06.78	39 51021067	00.02	ERIE CO LINE	11420	07	11340	04	10860	01	11340	98	0153	
Route NY39 County 029 ERIE Region 05														
3	00.71	62 51021201	00.71	RT 438 4 MILE LEVEL RD	9720	07	12070	03	12800	01	11340	98	0154	
3	02.55	62 53031007	01.84	END RT 62 OLAP COLLINS	4440	07	4270	03	3960	01	3940	97	0155	
3	06.54	39 53031026	03.99	RT 75 COLLINS CTR	4060	**	4010	05	4640	02	4850	99	0156	
3	11.28	39 53031067	04.74	CR 422 MORTONS COR RD	3700	07	3430	06	3890	03	3660	01	0157	
3	15.26	39 53031116	03.98	START RT 219 OLAP S.B.	4990	07	4810	04	4890	01	4180	97	0158	
3	15.44		00.18	END RT 219 OLAP	17380	**	17170	05	16540	02	14060	99	0250	
3	16.55	39 53031158	01.11	CR 82 BUFFALO ST	15010	**	14830	05	13590	02	7050	96	0424	
3	17.89	39 53031170	01.34	RT 240 SPRINGVILLE	7650	**	7560	05	7970	02	7650	99	0159	
3	27.15	39 53031183	09.26	START RT 16 OLAP	4530	**	4480	05	4220	02	4320	01	0161	
3	27.70	16 53021004	00.55	CATTARAUGUS CO LN 2ND TM	14060	07	14030	04	16410	02	14250	01	0042	
Route NY39 County 009 CATTARAUGUS Region 05														
4	00.25	16 51013336	00.25	END RT 16 OLAP YORKSHIRE	13320	**	13240	06	17940	03	16410	02	0005	
4	01.03	39 51041003	00.78	WYOMING CO LINE	15830	**	15640	05	15380	02	14470	99	0162	
Route NY39 County 121 WYOMING Region 04														
5	02.09	39 46051001	02.09	START RT 98 OLAP ARCADE	13690	07	16260	04	15240	01	16780	98	0293	
5	02.22	39 46051022	00.13	END RT 98 OLAP ARCADE	7840	07	8840	03	9230	00	7740	96	0200	
5	11.78	39 46051023	09.56	RT 362 BLISS	2290	07	2120	02	2440	99	1960	96	0198	
5	18.00	39 46051120	06.22	START RT 19 OLAP PIKE	1830	**	1800	06	1120	03	2000	01	0437	
5	18.61	39 46051181	00.61	END RT 19 OLAP	2770	**	2720	06	3750	05	3060	02	0057	
5	20.73	39 46051187	02.12	RT 436 LAMONT	1480	**	1460	06	1640	02	1830	99	0303	
5	23.46	39 46051209	02.73	START RT 19A OLAP	1530	**	1510	06	1870	03	1500	00	0438	
5	23.66	19A46021083	00.20	END RT 19A OLAP	5710	**	5620	06	5070	05	6260	02	0439	
5	28.88	39 46051239	05.22	CR 2 EAST LAKE ROAD	3800	07	3400	04	3340	01	2780	98	0553	
5	30.85	39 46051291	01.97	RT 246 PERRY	5970	**	5780	05	6310	02	6320	96	0440	
5	31.95	39 46051311	01.10	CR 25	5020	**	4940	06	6370	03	5340	98	0441	
5	34.06	39 46051322	02.11	LIVINGSTON CO LINE	4060	**	4000	06	4720	03	5490	02	0007	
Route NY39 County 051 LIVINGSTON Region 04														
6	01.76	39 46051342	01.76	START RT 20A OLAP	3890	07	4980	04	4360	01	4150	98	0442	
6	04.05	39 42061017	02.29	START RT 36 OLAP	6120	**	6020	06	5400	05	4480	00	0443	

New York State Department of Transportation

Traffic Volume Report

County Order	End Mile Point	Count LOC Reference Marker	Section Length	Section End Description	LATEST COUNT		-----PREVIOUS COUNTS-----						Count Station Number	
					EST AADT	YR	EST AADT	YR	EST AADT	YR	EST AADT	YR		
Route NY39 County 051 LIVINGSTON Region 04														
6	04.19	20A42031037	00.14	END RT 36 OLAP LEICESTER	10280	**	10120	06	9610	03	11390	00	0444	
6	05.43	20A42031038	01.24	CR 37	7140	**	7030	06	5730	05	5200	02	0034	
6	07.93	20A42031051	02.50	START RT 63 OLAP	7700	**	7570	06	7040	05	8100	02	0445	
6	08.24	20A42031077	00.31	END RT 63 OLAP GENESEO	18530	**	18290	06	14710	05	13120	02	0125	
6	08.84	20A42031079	00.60	SOUTH ST CONNECTION	12290	**	11990	05	13190	02	9640	99	0007	
6	08.94	20A42031085	00.10	END RT 20A OLAP GENESEO	9900	07	10930	04	12150	00	10350	97	0019	
6	09.39	39 42061089	00.45	NORTH ST GENESEO	6420	**	6340	06	6740	05	9910	02	0036	
6	13.92	39 42061094	04.53	CR 52 TRIPHAMMER RD	4340	**	4270	06	4460	03	3280	01	0446	
6	17.05	39 42061140	03.13	LAKE RD AVON	3070	**	3020	06	3320	05	4740	02	0059	
6	18.19	39 42061172	01.14	RTS 5 & 20 AVON END RT 39	3640	**	3580	06	3510	03	3330	98	0447	
Route NY40 County 083 RENSSELAER Region 01														
1	00.00		00.00	RT 7 CITY OF TROY										
1	00.62	40 14012003	00.62	FREAR AVE	14240	**	13160	02	12160	94			0070	
1	03.45	40 14012010	02.83	START RT 142 OLAP	17660	**	17100	05	13400	02	12390	99	0040	
1	03.53	40 14014004	00.08	END RT 142 OLAP	15460	**	13870	00	14220	97	13070	94	0164	
1	05.24	40 14014005	01.71	CR 126 SPIEGLETOWN	10670	07	12390	04	10710	00	10520	97	0028	
1	07.96	40 14015016	02.72	CHURCH ST MELROSE	9470	07	7280	05	9430	02	8960	98	0417	
1	11.53	40 14015043	03.57	START RT 67 OLAP	6450	**	6380	05	7450	03	6330	00	0011	
1	13.08	40 14015077	01.55	END RT 67 OLAP-VILL OF SCHAGTICOKE	9710	**	9490	03	9070	00	8430	98	0311	
1	15.58	40 14015093	02.50	WASHINGTON CO LN	2710	**	2680	06	2770	04	3380	01	0312	
Route NY40 County 115 WASHINGTON Region 01														
2	11.06	40 14015117	11.06	START RT 29 OLAP	2750	**	2650	04	2540	01	3260	98	0327	
2	12.07	40 18021110	01.01	END RT 29 OLAP	8610	07	9320	04	10330	03	10990	00	0001	
2	17.94	29 18041034	05.87	CR 49 JCT S ARGYLE	3890	**	3800	05	3750	02	3480	99	0377	
2	21.69	40 18021180	03.75	RT 197 JCT ARGYLE	4470	**	4360	05	4390	02	3810	99	0376	
2	24.26	40 18021217	02.57	CR 44 N ARGYLE	2510	**	2420	04	2090	00	1670	97	0428	
2	30.64	40 18021243	06.38	RT 196 JCT S HARTFORD	1040	**	990	03	1400	00	1010	97	0380	
2	31.91	40 18021307	01.27	START RT 149 OLAP	4820	**	4770	06	3700	05	4790	02	0381	
2	32.26	40 18021320	00.35	END RT 149 OLAP	5430	**	5370	06	4290	05	4710	02	0006	
2	39.09	40 18021324	06.83	RT 22 JCT END RT 40	620	**	620	06	680	04	910	01	0010	
Route NY41 County 007 BROOME Region 09														
1	00.00		00.00	RT 17 MC CLURE										
1	03.75	41 91011000	03.75	CR 241 N SANFORD RD	610	**	610	06	900	02	900	98	0087	
1	11.88	41 91011038	08.13	CHENANGO CO LINE	590	**	580	05	680	02	660	99	0237	
Route NY41 County 017 CHENANGO Region 09														
2	00.50	41 91011118	00.50	CR 26	990	07	1050	04	1030	01	970	98	0029	
2	02.63	41 92021006	02.13	ACC 881	1680	**	1650	05	1800	99	1680	96	0003	
2	03.05	41 92021027	00.42	RT 7 AFTON	3880	**	3870	06	3850	03	3960	00	0237	

New York State Department of Transportation

Traffic Volume Report

County Order	End Mile Point	Count LOC Reference Marker	Section Length	Section End Description	LATEST COUNT		-----PREVIOUS COUNTS-----						Count Station Number	
					EST AADT	YR	EST AADT	YR	EST AADT	YR	EST AADT	YR		
Route NY41 County 017 CHENANGO Region 09														
2	05.94	41 92021031	02.89	CR 17 N AFTON	1430	**	1430	06	1170	03	1280	00	0238	
2	10.82	41 92021060	04.88	START RT 206 OLAP	800	07	710	03	680	00	650	97	0146	
2	12.93	41 92021109	02.11	RT 235 COVENTRY	2810	**	2710	05	2400	02	2430	99	0239	
2	20.20	41 92021129	07.27	OLD RT 12 GREENE	2930	**	2740	03	2550	00	2570	97	0144	
2	20.42	41 92021204	00.22	START RT 12 OLAP END RT 206 OLAP	5630	**	5530	06	6190	05	5720	02	0020	
2	20.88	41 92021206	00.46	END RT 12 OLAP	6100	**	6000	06	6330	05	5970	02	0019	
2	26.34	41 92021210	05.46	RT 220 SMITHVILLE FLAT	1080	07	1170	04	1270	00	1130	97	0240	
2	30.28	41 92021264	03.94	CORTLAND CO LINE	390	07	350	04	350	98	390	95	0153	
Route NY41 County 023 CORTLAND Region 03														
3	03.43	41 92021304	03.43	CR 168	520	**	520	06	490	03	410	00	0039	
3	04.44	41 32031034	01.01	START RT 26 OLAP WILLET	850	**	830	03	510	02	760	00	0025	
3	05.02	41 32031043	00.58	RT 221	1250	07	1410	04	1240	01	900	98	0069	
3	08.27	26 32021053	03.25	END RT 26 OLAP	1030	**	1020	06	1080	02	930	98	0067	
3	12.64	41 32031085	04.37	CR 161 E FREETOWN	900	**	900	06	1120	03	1180	00	0002	
3	16.10	41 32031130	03.46	CR 159 SOLON	1300	07	1520	03	1470	00	1470	97	0321	
3	20.12	41 32031164	04.02	CR 116 MC GRAW	3830	**	3780	05	3460	02	3590	99	0003	
3	21.97	41 32031205	01.85	ACC RT 811 POLKVILLE	7350	**	7210	05	7400	99	7670	96	0004	
3	22.22	41 32031224	00.25	START RT 11 OLAP POLKVILLE	10050	**	9830	05	7880	99	7930	96	0026	
3	23.59	41 32031226	01.37	CORTLAND E CITY LINE	10840	07	11120	04	10280	01	9340	98	0319	
3	24.02	11 32021157	00.43	POMEROY ST	11370	07	10700	04	9790	98	9980	97	0006	
3	24.55	11 32022005	00.53	START RT 13 OLAP	13740	**	13590	06	11620	04	11280	01	0084	
3	24.86	11 32022010	00.31	RT 222 JCT END RT 13 OLAP	9390	07	9850	04	9010	01	9010	98	0007	
3	25.09	11 32022013	00.23	N MAIN ST	2710	**	2630	04	2720	01	2570	98	0018	
3	25.59	11 32022015	00.50	HOMER AVE	8030	**	7870	05	8080	02	8190	99	0050	
3	25.92	11 32022020	00.33	CORTLAND NORTH CITY LINE	10550	**	10440	06	9280	97	10140	94	0093	
3	26.11	11 32022023	00.19	CR 115 FISHER AVE	9480	**	9390	06	9940	97	10790	94	0081	
3	26.88	11 32023002	00.77	JCT RT 930Q	8330	**	8240	06	7890	02	9370	97	0014	
3	27.49	11 32023010	00.61	RT 90 HOMER	6940	**	6870	06	6660	98	7810	97	0080	
3	27.78	11 32023016	00.29	END RT 11 OLAP HOMER	6510	**	6390	05	5880	02	6260	99	0077	
3	28.43	41 32033019	00.65	RT 281 HOMER	2310	**	2280	06	2610	05	2560	99	0010	
3	30.88	41 32033026	02.45	RT 41A	4990	**	4820	02	4450	98	4780	95	0073	
3	35.13	41 32033051	04.25	CR 101 SCOTT	2560	**	2520	05	2550	99	2280	96	0072	
3	38.22	41 32033094	03.09	ONONDAGA CO LINE	1960	**	1910	03	1750	00	2110	97	0071	
Route NY41 County 067 ONONDAGA Region 03														
4	02.25	41 32033124	02.25	COLDBROOK RD SPAFFORD	1280	**	1200	97	1540	94			0051	
4	07.80	41 33041023	05.55	RT 174 BORODINO	1410	**	1400	06	1140	03	1530	00	0004	
4	15.25	41 33041079	07.45	RT 20 SKANEATELES END RT 41	2040	07	2120	06	2120	05	2160	04	0378 CC	
Route NY41A County 023 CORTLAND Region 03														
1	00.00		00.00	RT 41 N OF HOMER										

New York State Department of Transportation

Traffic Volume Report

County Order	End Mile Point	Count LOC Reference Marker	Section Length	Section End Description	LATEST COUNT		-----PREVIOUS COUNTS-----						Count Station Number			
					EST AADT	YR	EST AADT	YR	EST AADT	YR	EST AADT	YR				
			Route	NY41A	County	023	CORTLAND	Region	03							
1	02.85	41A32011000	02.85	CAYUGA CO LINE				1040	07	1070	06	1120	03	1110	00	0502
			Route	NY41A	County	011	CAYUGA	Region	03							
2	05.20	41A32011028	05.20	CR 69A SEMPRONIUS				810	**	790	05	1100	02	1200	99	0109
2	15.47	41A31021052	10.27	ONONDAGA CO LINE				910	**	900	06	1090	03	920	00	0362
			Route	NY41A	County	067	ONONDAGA	Region	03							
3	01.34	41A31021154	01.34	RT 359 MANDANA				1790	07	1690	04	1440	01	1430	98	0563
3	07.17	41A33031014	05.83	RT 20 SKANEATELES END RT 41A				3290	**	3260	06	3520	03	3770	02	0564
			Route	NY42	County	071	ORANGE	Region	08							
1	00.00		00.00	RTS 6 & 209 START RT 97 OLAP												
1	00.76	42 83011000	00.76	PORT JERVIS WEST CITY LINE				9450	**	9220	05	7810	02	7900	99	0312
1	02.95	42 83011007	02.19	END RT 97 OLAP SPAROBUSH				8760	07	9140	04	8380	01	8450	96	0073
1	09.92	42 83012022	06.97	SULLIVAN CO LN				2860	07	2810	04	2130	01	1610	98	0270
			Route	NY42	County	105	SULLIVAN	Region	09							
2	03.95	42 83012092	03.95	CR 48 FORESTBURGH				1320	**	1300	06	1390	03	1150	00	0131
2	06.85	42 96021040	02.90	CR 108 TO ST JOSEPHS				2350	07	1580	03	1690	00	1610	98	0241
2	10.55	42 96021069	03.70	CR 45				3110	**	3000	05	2790	02	2940	99	0011
2	12.46	42 96021106	01.91	JEFFERSON ST MONTICELLO				8880	07	9050	04	7600	01	6590	98	0242
2	13.07	42 96021125	00.61	E BROADWAY MONTICELLO				14110	07	10970	03	12150	00	15140	97	0012
2	13.75	42 96021131	00.68	ACC RT 17 MONTICELLO				15070	**	14550	03	12280	00	9980	97	0140
2	14.00	42 96021138	00.25	SHOPPING MALL ENTRANCE				23750	**	23130	04	20490	02	19070	01	0054
2	14.36	42 96021141	00.36	CR 182				9850	**	9680	05	9500	96			0025
2	16.95	42 96021144	02.59	CR 161 TO THOMPSONVILLE				5890	07	6440	04	6240	01	6590	97	0244
2	20.18	42 96021170	03.23	CR 52 FALLSBURG				7750	**	7620	05	7250	03	6510	02	0243
2	22.25	42 96021203	02.07	START RT 52 OLAP				5400	**	5310	05	6370	99	4030	96	0245
2	22.52	42 96021223	00.27	END RT 52 OLAP WOODBOURNE				8210	07	8420	04	8010	01	8330	96	0014
2	30.74	42 96021226	08.22	RT 55 JCT				1730	**	1710	05	1300	01	1610	98	0138
			Route	NY42	County	111	ULSTER	Region	08							
3	02.93	42 86031000	02.93	GREENE CO LINE				1070	**	1050	03	870	00	720	97	0234
			Route	NY42	County	039	GREENE	Region	01							
4	04.40	42 86031029	04.40	CR 6 WESTKILL				880	**	830	02	760	99	760	96	0001
4	08.49	42 13041045	04.09	RT 23A JCT LEXINGTON END RT 42				860	07	740	04	960	01	1000	98	0470
			Route	NY43	County	083	RENSSELAER	Region	01							
1	00.00		00.00	RT 90I												
1	01.53		01.53	WASHINGTON AVE				26480	**	26060	06	17540	98	17990	97	0089
1	01.85		00.32	RT 4 JCT				24670	**	24270	06	18070	97			0183
1	02.03		00.18	CR 55 BEST RD				15610	**	15360	06	12890	97			0184
1	03.26	43 14032032	01.23	CR 66 LAPE RD				11570	07	13140	04	11730	01	9630	98	0130
1	06.59	43 14032042	03.33	RT 150 W SAND LAKE				11050	07	10860	02	8300	98	9650	97	0119

New York State Department of Transportation

Traffic Volume Report

County Order	End Mile Point	Count LOC Reference Marker	Section Length	Section End Description	LATEST COUNT		-----PREVIOUS COUNTS-----						Count Station Number	
					EST AADT	YR	EST AADT	YR	EST AADT	YR	EST AADT	YR		
Route NY43 County 083 RENSSELAER Region 01														
1	07.25	43 14032075	00.66	RT 351 JCT	14600	**	13920	04	13360	01	13040	98	0029	
1	09.74	43 14032082	02.49	CR 49	7370	**	7200	06	7730	05	9660	01	0485	
1	10.44	43 14032106	00.70	START RT 66 OLAP	4790	**	4670	06	4560	04	5420	01	0118	
1	13.40	43 14032114	02.96	END RT 66 OLAP	4640	**	4530	06	2900	03	2810	00	0117	
1	15.43	43 14032143	02.03	CR 21 DUNHAM HOLLOW	2780	07	2770	03	2590	00	2370	97	0116	
1	22.45	43 14032163	07.02	RT 22 STEPHENTOWN	2150	**	2070	04	1570	01	1630	98	0112	
1	24.00	43 14032234	01.55	MASS STATE LINE	2500	**	2390	03	2660	00	2120	97	0003	
Route US44 County 111 ULSTER Region 08														
1	10.42	44 86011000	10.42	RT 299	3270	**	3180	05	2750	02	1940	99	0112	
1	13.73		03.31	CR9 ALBANY POST RD	1780	**	1760	05	1960	02	1560	99	0271	
1	16.30		02.57	RT208 IRELAND CORNERS	5030	**	5000	06	5130	03	4300	00	0272	
1	17.76		01.46	RT32 MODENA	6060	**	5880	02	5060	97	5100	96	0273	
1	19.58		01.82	CR10 MILTON TRNPK	5470	**	5360	06	5620	03	4700	00	0274	
1	21.68		02.10	CR22 MAPLE AVE	4210	**	4120	06	4500	03	3750	00	0278	
1	25.44		03.76	CR108 CHAPAL HILL RD	4860	**	4750	06	5220	03	4410	00	0028	
1	27.68		02.24	START RT9W OLAP HIGHLAND	3440	07	3590	03	3050	00	3370	97	0275	
1	28.24		00.56	END RT9W OLAP HIGHLAND	26960	07	32110	04	28260	01	25640	98	0276	
1	29.92	44 86011298	01.68	DUTCHESS CO LINE	39360	**	38480	06	38400	05	38300	04	0291	
Route US44 County 027 DUTCHESS Region 08														
2	00.57	44 82021000	00.57	RT9 POUGHKEEPSIE	39360	**	38480	06	38400	05	38300	04	0008	
2	00.83		00.26	MARKET ST	21000	**	18670	99	23590	96	21660	93	0062	
2	02.13		01.30	RT 115	45900	**	44500	05	40100	01	33140	97	0278	
2	02.54	44 82021022	00.41	RT 376	42300	**	41010	05	34880	02	35700	99	0024	
2	02.80		00.26	END RT55 OLAP ARLINGTON	43530	**	42210	05	34220	02	33330	99	0279	
2	04.14		01.34	CR 43 DEGARMO RD	19090	**	17710	02	18410	99	16870	93	0006	
2	07.94		03.80	CR 71 WEST RD	14920	**	14690	06	16010	05	15390	02	0009	
2	08.81		00.87	TRAVER RD	17750	07	17620	06	16330	05	16920	02	0010	
2	09.96		01.15	ROSSWAY RD	12990	**	12790	06	14390	05	12990	02	0100	
2	11.94		01.98	ACC TSP RT 987G	10550	**	10250	05	10200	02	12790	99	0081	
2	12.75		00.81	START RT 82 OLAP	12950	**	12580	05	11560	02	10080	99	0281	
2	13.79	44 82022114	01.04	NY 82 OLD RT 44A	10370	**	10220	06	10760	03	10300	00	0282	
2	15.84	44A82011000	02.05	STANFORD RD	3680	**	3630	06	3180	00	3790	97	0051	
2	16.90		01.06	984P FRANKLIN AVE	3630	07	3080	00	3400	97			0052	
2	26.47	44A82011031	09.57	RT343 START RT22 OLAP	4300	07	4640	04	3900	01	4610	98	0286	
2	33.47		07.00	RT 199	5420	**	5340	06	5810	05	5200	00	0205	
2	35.06		01.59	END RT22 OLAP MILLERTON	6100	**	5930	05	6120	02	5590	99	0206	
2	35.59		00.53	CR 62	6710	**	6520	05	6670	02	5940	99	0287	
2	36.06		00.47	CONN STATE LN END 44	4720	07	5360	06	5280	03	4920	00	0288	
Route NY45 County 087 ROCKLAND Region 08														

New York State Department of Transportation

Traffic Volume Report

County Order	End Mile Point	Count LOC Reference Marker	Section Length	Section End Description	LATEST COUNT		-----PREVIOUS COUNTS-----						Count Station Number	
					EST AADT	YR	EST AADT	YR	EST AADT	YR	EST AADT	YR		
Route NY45 County 087 ROCKLAND Region 08														
1	00.00		00.00	NEW JERSEY STATE LINE										
1	02.48	45 85011000	02.48	CR 62 OLD NYACK TPKE	11040	07	9510	06	11700	04	8250	00	0012	
1	03.02	45 85011025	00.54	RT 59 SPRING VALLEY	8830	**	8420	03	7520	00	8200	96	0289	
1	04.35	45 85011031	01.33	ECKERSON RD CR 74	20600	**	20280	06	19250	03	17320	00	0013	
1	05.94	45 85011044	01.59	CR 80 NEW HEMPSTEAD RD	16980	**	16720	06	15830	03	14130	02	0014	
1	07.51	45 85011060	01.57	ACC PIP POMONA	13690	**	13480	06	14470	03	13350	02	0290	
1	08.60	45 85011076	01.09	RT 202 MT IVY END RT 45	14600	**	14430	06	15510	03	13900	02	0291	
Route NY46 County 053 MADISON Region 02														
1	00.00		00.00	RT 12B										
1	00.92	46 24011000	00.92	RT 26	5040	**	5030	06	5030	03	4530	00	0206	
1	01.40	46 24011010	00.48	START 20 OLAP	4400	**	4390	06	4810	03	4270	00	0224	
1	01.61	46 24011014	00.21	END 20 OLAP	7500	**	7450	06	8260	03	7800	00	0226	
1	03.90	46 24011017	02.29	CR 42 LYNCH RD	2960	**	2950	05	2970	02	2620	99	0219	
1	07.23	46 24011040	03.33	CR 49 PRATT RD N	3140	**	3130	06	3550	03	2790	00	0170	
1	07.90	46 24011073	00.67	CR 30 WILLIAMS RD	5770	07	5980	03	4900	00	4720	96	0020	
1	12.28	46 24011080	04.38	ONEIDA S CITY LINE	4170	07	4520	04	4480	00	4850	96	0133	
1	13.80	46 24011125	01.52	CR 44 UNION ST	6160	**	6010	04	5050	01	5100	98	0131	
1	15.59	46 24011140	01.79	RT 5	6850	**	6790	06	8000	03	7040	00	0135	
1	16.71	46 24012002	01.12	RT 365A	9730	**	9480	04	7990	01	7320	98	0137	
1	18.39	46 24012012	01.68	RT 316	7370	**	7310	06	8770	05	8110	02	0014	
1	18.42		00.03	ONEIDA CO LN (MIDDLE OF BRIDGE)	5720	**	5630	05	5520	02	4870	96	0015	
Route NY46 County 065 ONEIDA Region 02														
2	02.44	46 24013003	02.44	RT 31 STATE BRIDGE	3580	**	3540	05	3840	02	3200	99	0180	
2	08.83	46 26021025	06.39	START 49 OLAP	3040	**	3020	06	3140	05	3100	02	0409	
2	11.44	46 26021089	02.61	ROME W CITY LN	5230	**	5190	04	5060	00	5190	99	0080	
2	14.04	46 26021216	02.60	START 69 OLAP	4250	**	4200	05	5580	01	5850	96	0377	
2	14.62	46 26021142	00.58	JCT W DOMINICK ST	21970	**	21820	06	23660	00	22020	98	0082	
2	15.89	46 26021148	01.27	JCT S MADISON ST	22430	**	21850	03	21430	00	17750	96	0083	
2	16.37	46 26022020	00.48	START RT 26 OLAP	22130	**	21980	06	23910	03	21250	00	0111	
2	16.45	46 26022024	00.08	E DOMINICK ST	22650	**	22210	04	19260	00	20440	98	0033	
2	16.74	26 26052011	00.29	FLOYD AVE	18920	**	18800	06	22390	03	21610	00	0107	
2	16.96	26 26052014	00.22	END 26 OLAP BLOOMFIELD ST	22710	**	22560	06	15300	00	15020	96	0018	
2	17.24	46 26022030	00.28	GARDEN ST	16860	**	16640	05	15260	02	14530	99	0108	
2	17.43	46 26022033	00.19	LINDEN AVE	16730	**	16400	04	17150	00	14480	96	0109	
2	18.05	46 26022035	00.62	CHESTNUT ST	21010	**	20600	04	17770	01	17100	96	0099	
2	18.30	46 26023001	00.25	2ND DR FROM MOHAWK ACRES	18080	**	17970	06	18300	05	17940	02	0126	
2	18.84	46 26023003	00.54	N MADISON ST	14990	**	14790	05	13120	02	13630	01	0081	
2	21.89	46 26023009	03.05	ROME N CITY LN	14900	**	14800	06	13710	03	14190	00	0404	
2	24.95	46 26023040	03.06	CR 53 GIFFORD HILL RD	3560	**	3550	05	3920	02	4310	99	0405	

New York State Department of Transportation

Traffic Volume Report

County Order	End Mile Point	Count LOC Reference Marker	Section Length	Section End Description	LATEST COUNT		-----PREVIOUS COUNTS-----						Count Station Number	
					EST AADT	YR	EST AADT	YR	EST AADT	YR	EST AADT	YR		
Route NY46 County 065 ONEIDA Region 02														
2	26.71	46 26023070	01.76	RT 274	2520	**	2510	05	2640	02	3300	99	0406	
2	28.78	46 26023088	02.07	CR 76 HILLSIDE RD	1970	07	2000	04	1970	01	1710	98	0408	
2	40.80	46 26023109	12.02	RT 294 BOONVILLE	1400	**	1390	05	1370	02	1360	99	0369	
2	40.91	46 26023229	00.11	RT 12D END 46	7050	**	7010	04	6730	01	6460	98	0016	
Route NY48 County 067 ONONDAGA Region 03														
1	00.00		00.00	END RT 690										
1	00.93	48 33011011	00.93	CR 28A JONES RD	6880	**	6810	06	7190	03	7330	00	0077	
1	03.41	48 33011019	02.48	CR 159 VAN BUREN RD	8750	**	8580	05	7820	99	7900	96	0078	
1	04.14	48 33011045	00.73	CR 92 OLD RT 31	11690	**	11460	05	9990	01	9390	98	0079	
1	04.50	48 33011052	00.36	RTS 31 370	14890	07	16430	04	13380	01	14220	97	0080	
1	06.92	48 33011056	02.42	JCT RT 690	7470	**	6980	00	6750	97	6500	94	0081	
1	09.14	48 33011080	02.22	LAMSON RD	8400	07	8460	04	8250	01	9040	99	0201	
1	10.19	48 33011102	01.05	OSWEGO CO LN	6680	07	7130	04	6550	01	7130	98	0052	
Route NY48 County 075 OSWEGO Region 03														
2	01.07	48 33011112	01.07	CR 46	6600	**	6560	06	6400	95			0392	
2	05.43	48 34021011	04.36	FULTON S CITY LN	6530	**	6450	05	6290	01	6640	98	0313	
2	06.04	48 34021054	00.61	RT 176	9040	07	9670	04	9280	01	9760	98	0028	
2	06.75	48 34022006	00.71	RT 3	11390	07	13140	04	11430	01	11450	98	0310	
2	07.38	48 34022013	00.63	ONEIDA ST	8550	07	9870	04	11960	01	9530	98	0011	
2	07.81	48 34022019	00.43	FULTON N CITY LN	6030	07	7010	04	6660	01	5790	98	0015	
2	10.46	48 34022023	02.65	CR 85	4540	**	4500	06	5090	03	4470	02	0305	
2	13.26	48 34023027	02.80	CR 25 MINETTO	3440	07	3480	04	3220	01	3270	98	0301	
2	15.52	48 34023055	02.26	OSWEGO S CITY LN	4670	**	4630	06	4850	03	4380	00	0300	
2	17.06	48 34023077	01.54	MURRAY ST	5040	**	4890	04	4410	01	4010	98	0030	
2	17.51	48 34024014	00.45	UTICA ST	10140	**	10040	06	10180	03	10800	00	0031	
2	17.74	48 34024019	00.23	W FIFTH ST	17170	**	16670	04	14850	01	12600	98	0032	
2	18.01	48 34024021	00.27	RT 104 END 48	3750	**	3680	05	3260	02	3080	99	0016	
Route NY49 County 075 OSWEGO Region 03														
1	00.00		00.00	RT 3 JCT										
1	02.28	49 34012039	02.28	RT 264 SUTTONS COR	1530	**	1520	06	1670	03	1660	00	0005	
1	06.70	49 34012063	04.42	CR 33	2130	**	2110	05	1800	02	1930	99	0279	
1	10.14	49 34012107	03.44	RT 11 CENTRAL SQUARE	4570	**	4540	06	3600	03	3540	00	0576	
1	11.27	49 34012141	01.13	ACC RT 81I	14350	07	11150	04	12260	01	10640	99	0575	
1	14.35	49 34012152	03.08	CR 11 WEST MONROE	15370	**	15280	06	13760	03	13770	94	0574	
1	18.75	49 34012183	04.40	CR 23 CONSTANTIA	6750	07	6040	04	6520	01	6290	97	0241	
1	22.68	49 34012227	03.93	CR 17 BERNHARD BAY	3890	**	3850	05	4010	00	3940	97	0242	
1	25.41	49 34012266	02.73	ONEIDA CO LINE	3430	**	3370	04	3610	02	3710	01	0243	
Route NY49 County 065 ONEIDA Region 02														

New York State Department of Transportation

Traffic Volume Report

County Order	End Mile Point	Count LOC Reference Marker	Section Length	Section End Description	LATEST COUNT		-----PREVIOUS COUNTS-----						Count Station Number	
					EST AADT	YR	EST AADT	YR	EST AADT	YR	EST AADT	YR		
Route NY49 County 065 ONEIDA Region 02														
2	06.48	49 34012294	06.48	CR 68A N BAY	1650	**	1640	05	2340	02	1720	00	0473	
2	07.54	49 26021065	01.06	START 13 OLAP	3760	**	3740	05	4150	02	4180	99	0416	
2	08.99	49 26021075	01.45	END 13 OLAP VIENNA	4650	**	4620	04	4720	03	4330	00	0463	
2	12.73	49 26021091	03.74	ROME W CITY LN BIN 1026210	1940	**	1930	05	2550	02	2100	99	0419	
2	15.16	49 26021129	02.43	ROME CITY LN	2680	07	2630	06	2850	04	3030	02	0027	
2	15.99	49 26021152	00.83	START 46 OLAP	2560	**	2550	05	3510	02	3640	99	0420	
2	18.60	49 26021159	02.61	ROME W CITY LN	5230	**	5190	04	5060	00	5190	99	0080	
2	21.20	46 26021216	02.60	START 69 OLAP	4250	**	4200	05	5580	01	5850	96	0377	
2	21.78	46 26021142	00.58	JCT W DOMINICK ST	21970	**	21820	06	23660	00	22020	98	0082	
2	23.05	46 26021148	01.27	JCT S MADISON ST	22430	**	21850	03	21430	00	17750	96	0083	
2	23.50	46 26022020	00.45	START NY26 OLAP	22130	**	21980	06	23910	03	21250	00	0111	
2	24.51	46 26022024	01.01	END 26 OLAP	17920	**	17570	04	17010	02	15850	01	0032	
2	25.03	26 26052002	00.52	START 365 OLAP	11180	07	11030	06	10310	00	10760	98	0060	
2	25.35	49 26025010	00.32	END 69 OLAP	20390	**	20050	06	20170	03	18630	00	0017	
2	25.58	49 26025011	00.23	RT 233 IS UNDER	14870	07	15280	06	12370	00	12910	98	0133	
2	26.47	49 26025013	00.89	END 365 OLAP	16520	**	16240	06	14870	00	13130	96	0127	
2	28.73	49 26026001	02.26	ROME E CITY LINE	13850	07	12630	06	14600	05	11410	04	0078 CC	
2	32.65	49 26023025	03.92	RT 922E ACC RIVER ST	18420	**	17810	05	17230	00	16320	96	0482	
2	34.77	49 26023064	02.12	ACC RT 291	20420	**	19750	05	19880	04	15760	01	0022	
2	36.00	49 26023085	01.23	RT 922A MOHAWK ST	19560	07	18370	05	18300	04	18310	01	0021	
2	37.72	49 26023097	01.72	EDIC RD JCT LEFT CR 34	16340	07	15690	04	21020	00	19630	97	0149	
2	38.52	790I26011014	00.80	UTICA W CITY LN	19450	07	12340	02	13610	99	13130	96	0142	
2	38.72	790I26011016	00.20	RTS 8 12 790I ARE OV	8980	**	8830	05	5140	02	4230	00	0362	
Route NY50 County 093 SCHENECTADY Region 01														
1	00.00		00.00	RT 5 AT SCOTIA										
1	00.34	50 16011000	00.34	CR 12 SUNNYSIDE RD	15340	**	15180	06	16730	04	15900	01	0274	
1	01.98	50 16011004	01.64	RT 911F FREEMANS BRIDGE RD	21190	**	20130	02	13340	99	12660	96	0276	
1	03.49	50 16011020	01.51	RT 914V GLENRIDGE RD	21950	**	20850	02	20460	99	20200	96	0284	
1	06.49	50 16011036	03.00	SARATOGA CO LINE	14920	**	14760	06	13530	02	13720	01	0285	
Route NY50 County 091 SARATOGA Region 01														
2	00.48	50 16011065	00.48	CR 339 LAKE HILL RD	17070	**	16720	05	14490	99	13970	98	0033	
2	01.87	50 15021005	01.39	RT 146A	12130	**	12000	06	10770	05	12340	00	0287	
2	02.82	50 15021020	00.95	CR 59	13690	**	13490	06	11440	01	11070	97	0421	
2	06.53	50 15021029	03.71	START RT 67 OLAP	10130	**	10020	06	9110	03	9320	00	0333	
2	07.42	50 15021066	00.89	END RT 67 OLAP	14900	**	14750	06	15090	03	13630	00	0335	
2	09.17	50 15021075	01.75	SARATOGA S CITY LN	11690	**	11440	05	10720	02	13890	99	0044	
2	11.77	50 15021093	02.60	SARATOGA PERFORMING ART ACC	11910	**	11790	06	11060	05	10270	02	0424	
2	12.04	50 15021119	00.27	GEYSER RD AND AVE OF PINES	10750	07	10220	00	9750	96	12420	93	0045	
2	13.70	50 15021122	01.66	START RT 9 OLAP	19740	**	19330	05	14700	02	13360	99	0340	

New York State Department of Transportation

Traffic Volume Report

County Order	End Mile Point	Count LOC Reference Marker	Section Length	Section End Description	LATEST COUNT		-----PREVIOUS COUNTS-----						Count Station Number	
					EST AADT	YR	EST AADT	YR	EST AADT	YR	EST AADT	YR		
Route NY50 County 091 SARATOGA Region 01														
2	14.00	50 15022010	00.30	RT 9P JCT	16600	**	16260	05	14040	02	13200	99	0348	
2	14.03		00.03	START RT 29 OLAP	13080	**	12430	02	13900	99	12830	96	0017	
2	14.25	9 15092012	00.22	RT 9N JCT END RT 29 OLAP	12760	07	14710	05	15250	00	13500	97	0346	
2	15.23	9 15092015	00.98	END RT 9 OLAP	18370	07	19790	04	17810	01	14060	98	0344	
2	16.25	50 15022027	01.02	ACC RT 87I EXIT 15	31670	**	30320	05	30600	04	26270	02	0011	
2	16.87	50 15023009	00.62	PYRAMID MALL E ENTRANCE	32530	**	31500	05	21210	99	19060	94	0046	
2	20.44	50 15023015	03.57	CR 39	7310	**	6370	98	5330	95			0051	
2	21.62	50 15023051	01.18	CR 33	5810	07	5050	03	4870	00	4900	97	0028	
2	25.18	50 15023063	03.56	RT 32 END RT 50	2440	**	2410	06	2300	03	2190	00	0012	
Route NY51 County 017 CHENANGO Region 09														
1	00.00		00.00	RT 8 MT UPTON										
1	00.12	51 92011000	00.12	OSTEGO CO LINE CENTER LINE RIVER	1580	07	1900	04	1890	01	1660	98	0163	
Route NY51 County 077 OTSEGO Region 09														
2	05.00	51 92011001	05.00	CR 8 GILBERTSVILLE	1530	**	1520	05	1550	02	1290	99	0023	
2	11.43	51 94021051	06.43	START 23 OLAP	870	**	860	06	960	03	940	00	0166	
2	11.91	51 94021114	00.48	END 23 OLAP MORRIS	2970	**	2930	06	3520	05	3580	02	0024	
2	15.97	51 94021119	04.06	CR 12	1100	07	1200	04	1800	01	1780	95	0025	
2	20.47	51 94021161	04.50	CR 16 GARRETSVILLE	710	**	710	06	820	05	650	02	0169	
2	24.88	51 94021206	04.41	START 80 OLAP	480	07	560	04	490	01	480	98	0246	
2	25.94	51 94021250	01.06	END 80 OLAP	1930	**	1920	06	1950	03	1700	00	0247	
2	29.60	51 94021261	03.66	CR 19	880	**	870	05	660	02	660	99	0170	
2	32.51	51 94021297	02.91	CR 22 W EXETER	470	**	470	06	550	05	540	02	0248	
2	37.91	51 94021326	05.40	HERKIMER CO LINE	800	07	760	04	910	01	600	98	0031	
Route NY51 County 043 HERKIMER Region 02														
3	01.56	51 94021378	01.56	WEST WINFIELD S LN	1800	**	1780	05	1780	02	1660	99	0039	
3	02.13	51 23031016	00.57	START 20 OLAP	2590	**	2570	06	2600	03	2380	00	0094	
3	04.97	51 23031021	02.84	END 20 OLAP E WINFIELD	3190	07	3250	04	3070	02	3190	01	0045	
3	08.36	51 23031050	03.39	CR 49 & 79 CEDARVILLE	1500	**	1450	01	1310	98	1610	95	0090	
3	15.00	51 23031084	06.64	CR 15 SPINNERVILLE GULF RD	600	07	840	06	890	03	1200	97	0201	
3	15.97	51 23031151	00.97	WEST ST ILION	3370	07	3340	01	3450	98	3830	95	0015	
3	16.30	51 23031160	00.33	FIRST ST ILION	11030	**	10940	06	9820	03	9710	00	0053	
3	16.51	51 23031163	00.21	CLARK ST OLD RT 5S	10660	**	10570	06	10850	03	10050	00	0054	
3	16.67	51 23031165	00.16	ACCESS RTE 5S EASTBOUND	12850	**	12750	06	14510	03	12790	00	0119	
3	16.83	51 23031167	00.16	ACCESS RTE 5S WESTBOUND	13460	07	13890	01	12610	98	12800	97	0056	
3	16.99	51 23031168	00.16	RT 5 ILION END 51	11500	07	13670	04	13160	01	12330	98	0012	
Route NY52 County 105 SULLIVAN Region 09														
1	00.00		00.00	PENN STATE LINE										
1	00.69		00.69	START RT 97 OLAP	3280	07	3220	06	3470	05	2260	04	0008	

New York State Department of Transportation

Traffic Volume Report

County Order	End Mile Point	Count LOC Reference Marker	Section Length	Section End Description	LATEST COUNT		-----PREVIOUS COUNTS-----						Count Station Number	
					EST AADT	YR	EST AADT	YR	EST AADT	YR	EST AADT	YR		
Route NY52 County 105 SULLIVAN Region 09														
1	01.45	56 96011007	00.76	END RT 97 OLAP	3000	**	2900	05	3050	02	2890	99	0009	
1	06.56		05.11	CR 115 COCHECTON CTR	1150	07	1060	06	1030	04	1210	01	0129	
1	08.80		02.24	CR 116 LK HUNTINGTON	760	07	670	06	650	04	760	01	0049	
1	11.09		02.29	START 17B OLAP	1330	**	1320	06	1330	03	740	00	0249	
1	11.55	17B96011068	00.46	END 17B OLAP	2970	**	2950	06	2980	03	2250	00	0006	
1	14.85	52 96011118	03.30	RT 52A	1400	07	1780	04	1640	01	1910	98	0004	
1	17.12	52 96011151	02.27	CR 128 JEFFERSONVILLE	2200	**	2180	05	2160	02	2270	99	0125	
1	17.82	52 96011173	00.70	CR 127 JEFFERSONVILLE	4300	**	4270	05	4180	02	4340	99	0044	
1	19.12	52 96011180	01.30	CR 144 JEFFERSONVILLE	3260	**	3250	06	2930	03	3150	00	0045	
1	21.87	52 96011193	02.75	CR 149 YOUNGSVILLE	2740	**	2730	06	2620	03	2640	00	0124	
1	24.54	52 96011221	02.67	CR 145 WHITE SULPHUR SPG	3150	**	3120	05	2850	02	3140	99	0123	
1	29.67	52 96011248	05.13	MAIN ST LIBERTY	5390	**	5370	06	4280	03	4690	00	0251	
1	29.82	52 96011299	00.15	START 55 OLAP LAKE ST	8660	**	8590	05	8030	02	8960	99	0016	
1	30.04	52 96011301	00.22	END 55 OLAP NEVERSINK RD	10450	**	10370	05	10430	02	13170	99	0017	
1	30.85	52 96011303	00.81	BRIDGE OVER RT 17	10770	**	10600	03	10550	00	13250	97	0018	
1	32.01	52 96011311	01.16	SUNSET LAKE ROAD (INFIRMARY ROAD)	10300	07	9860	04	13100	01	10240	98	0122	
1	33.57	52 96011322	01.56	CR 51	6890	07	6200	04	6580	98	6980	95	0046	
1	35.37	52 96011338	01.80	CR 104 LOCH SHELDRAKE	7010	**	6790	05	5560	02	5480	99	0136	
1	38.52	52 96011356	03.15	START 42 OLAP	3270	07	4460	04	4240	02	3640	99	0139	
1	38.79	52 96011385	00.27	END 42 OLAP	8210	07	8420	04	8010	01	8330	96	0014	
1	40.56	52 96011390	01.77	ULSTER CO LINE	3980	**	3930	06	4100	05	3340	01	0252	
Route NY52 County 111 ULSTER Region 08														
2	09.73	52 96011407	09.73	RT 209	4240	07	3890	04	4030	01	3680	98	0293	
2	21.74	52 86021098	12.01	ORANGE CO LINE	2960	**	2880	05	2530	02	2160	99	0296	
Route NY52 County 071 ORANGE Region 08														
3	00.17	52 86021218	00.17	RT 302	9620	**	9380	05	10470	02	7510	99	0130	
3	04.84	52 83031002	04.67	CR 14 ALLARD CORNERS	5750	07	6150	04	5480	01	6810	98	0683	
3	07.58	52 83031049	02.74	START 208 OLAP WALDEN	5580	**	5380	04	5400	01	5060	98	0082	
3	07.64	52 83031076	00.06	END 208 OLAP	12710	**	12410	05	13340	01	13810	98	0299	
3	12.02	52 83031077	04.38	CR 23 ROCK CUT RD	8610	07	8440	06	8360	05	8130	04	0684 CC	
3	14.88	52 83031121	02.86	RT 300 PLATTERKILL TPK	9400	07	10080	04	9810	01	9790	98	0049	
3	16.54	52 83031149	01.66	START 84I OLAP	13790	**	13460	05	11750	02	11980	99	0301	
3	18.13	52 83031163	01.59	RTS 32 9W	76760	**	66600	02	53120	98	46000	95	0001	
3	19.32	84I83013008	01.19	DUTCHESS CO LN	73210	**	69020	06	69000	05	70600	04	0043	
Route NY52 County 027 DUTCHESS Region 08														
4	01.41	84I83013019	01.41	ACC RT 9D	73210	**	69020	06	69000	05	70600	04	0818	
4	04.56	84I82021013	03.15	END 84I OLAP	66090	**	55870	01	38410	93			0819	
4	05.66	52 82042036	01.10	RT 9 FISHKILL	21160	**	20650	05	17400	02	18870	99	0307	
4	07.32	52 82042047	01.66	RT 82 BRINKERHOFF	22420	**	21880	05	20690	02	20550	99	0308	

New York State Department of Transportation

Traffic Volume Report

County Order	End Mile Point	Count LOC Reference Marker	Section Length	Section End Description	LATEST COUNT		-----PREVIOUS COUNTS-----						Count Station Number	
					EST AADT	YR	EST AADT	YR	EST AADT	YR	EST AADT	YR		
Route NY52 County 027 DUTCHESS Region 08														
4	09.75	52 82042065	02.43	CR 31 PALEN RD	12890	**	12730	06	11490	02	9990	00	0033	
4	11.71	52 82042089	01.96	RT 376 E FISHKILL	9840	07	11490	04	9190	01	7740	98	0309	
4	12.65	52 82042109	00.94	ACC TACONIC STATE PKWY	16450	**	16200	06	13620	03	13010	02	0310	
4	13.06	52 82042118	00.41	CR 29 CARPENTER RD	10560	**	10330	06	8440	00	6540	95	0313	
4	13.82	52 82042123	00.76	RT 216	8830	**	8640	06	8250	01	7310	98	0311	
4	15.06	52 82042130	01.24	STORMVILLE RD	4320	**	4140	05	3810	02	3280	99	0086	
4	19.53	52 82042142	04.47	CR 30 HOLMES RD	5980	07	6490	04	5220	01	5900	98	0312	
4	20.25	52 82042189	00.72	PUTNAM CO LN	8860	**	8670	06	9620	05	9070	02	0087	
Route NY52 County 079 PUTNAM Region 08														
5	01.48	52 82042195	01.48	CR 42 FARMERS MILLS RD	6480	**	6330	05	5540	02	5040	99	0006	
5	03.48	52 84051015	02.00	RT 311 LAKE CARMEL	9450	**	9110	04	7010	01	8160	98	0313	
5	06.57	52 84051035	03.09	RT 301 CARMEL	16860	**	16460	05	14220	02	13360	99	0314	
5	06.85	52 84051066	00.28	RT 6 END 52	21430	**	20920	05	19260	99	19680	96	0315	
Route NY52A County 105 SULLIVAN Region 09														
1	00.00		00.00	RT 17B										
1	02.78	52A96011000	02.78	RT 52 END 52A	510	**	500	05	530	02	550	99	0003	
Route NY53 County 101 STEUBEN Region 06														
1	00.00		00.00	RT 415 KANONA										
1	00.63	53 64011000	00.63	ACC 186	3340	07	2350	04	2590	01	2760	98	0199	
1	04.82	53 64011007	04.19	WHEELER	2310	**	2300	06	2280	03	2660	00	0200	
1	12.01	53 64011049	07.19	CR 7 PRATTSBURG	1920	**	1910	05	2080	02	2230	99	0177	
1	20.20	53 64011122	08.19	ONTARIO CO LINE	920	07	1060	04	1060	01	960	98	0042	
Route NY53 County 069 ONTARIO Region 04														
2	02.30	53 64011204	02.30	RT 21 END 53	2920	**	2860	06	2990	01	1740	98	0036	
Route NY54 County 101 STEUBEN Region 06														
1	00.00		00.00	BEGIN RT 54										
1	00.55	54 64011200	00.55	START RT 415 OLAP	10390	**	10310	06	14030	03	12100	00	0032	
1	01.30	54 64011205	00.75	END RT 415 OLAP	14940	**	14720	05	14090	02	14140	99	0198	
1	02.77	54 64011000	01.47	CR 113	15920	**	15800	06	12670	02	13230	99	0095	
1	05.93	54 64011015	03.16	CR 88 PLEASANT VALLEY	8380	**	8320	06	9000	02	8740	99	0111	
1	08.10	54 64011047	02.17	RT 54A	6090	07	7050	04	6520	00	7010	97	0112	
1	08.71	54 64011069	00.61	CR 87	5000	07	5100	04	5740	01	4920	98	0113	
1	16.44	54 64011076	07.73	RT 230 N JCT	2060	**	2030	06	2450	03	2310	00	0115	
1	17.82	54 64011154	01.38	YATES CO LINE	2310	**	2270	06	2580	02	2560	99	0116	
Route NY54 County 123 YATES Region 06														
2	10.27	54 64011167	10.27	CR 17 PENN YAN	2170	**	2130	06	3200	03	2310	00	0007	
2	11.00	54 66021103	00.73	RT 14A OVERLAP STARTS	7890	**	7720	04	6650	01	6700	98	0117	
2	11.25	54 66021110	00.25	RT 54A JCT RT 14A OVERLAP ENDS	14580	**	14470	06	15780	05	11750	01	0005	

New York State Department of Transportation

Traffic Volume Report

County Order	End Mile Point	Count LOC Reference Marker	Section Length	Section End Description	LATEST COUNT		-----PREVIOUS COUNTS-----						Count Station Number
					EST AADT	YR	EST AADT	YR	EST AADT	YR	EST AADT	YR	
Route NY54 County 123 YATES					Region 06								
2	11.38		00.13	MAIN ST	8130	**	8010	05	10350	99	7330	96	0114
2	11.60	54 66021114	00.22	CLINTON ST	6820	07	7230	04	4750	01	7360	98	0115
2	12.32	54 66021115	00.72	WALNUT ST	3610	**	3580	06	3040	03	3330	99	0116
2	13.05	54 66021123	00.73	CR 15	5410	**	5160	04	5510	01	4910	98	0118
2	16.52	54 66021131	03.47	RT 14 END 54	3390	**	3190	03	3150	00	2570	97	0119
Route NY54A County 101 STEUBEN					Region 06								
1	00.00		00.00	RT 54 SW HAMMONDSPORT									
1	00.51	54A64011000	00.51	CR 88	4650	07	4760	06	4980	05	5110	04	0065 CC
1	00.95	54A64011008	00.44	CR 76 BULLY HILL	2770	**	2760	06	3050	03	2680	00	0045
1	07.77	54A64011010	06.82	GIBSON LANDING	740	07	1230	04	1210	01	860	98	0309
1	13.39	54A64011079	05.62	YATES CO LINE	600	**	600	05	650	99	700	96	0286
Route NY54A County 123 YATES					Region 06								
2	01.52	54A64011135	01.52	CR 32 BRANCHPORT	1280	**	1270	06	1130	05	1600	02	0002
2	04.78	54A66021015	03.26	CR 25 TO KEUKA PK	3430	**	3430	06	2830	03	3060	00	0183
2	05.66	54A66021048	00.88	CR 21 N JCT	3800	**	3720	04	3460	01	3370	98	0015
2	09.07	54A66021057	03.41	RT 14A END RT 54A	7590	**	7470	05	5030	02	6260	99	0184
Route NY55 County 105 SULLIVAN					Region 09								
1	00.00		00.00	RT 97 BARRYVILLE-BRIDGE TO PENN									
1	01.75	55 96011000	01.75	N ENT OLD BROOK RD	1470	**	1470	06	1480	04	1230	03	0130
1	03.99	55 96011017	02.24	CR 33 ELDRED	1450	**	1430	03	1410	00	1340	98	0042
1	11.12	55 96011039	07.13	CR 26 TORONTO LAKE	1120	07	1130	04	1060	01	860	98	0256
1	15.19	55 96011111	04.07	START 17B OLAP	2000	**	1990	06	1570	03	1550	00	0133
1	15.87	55 96011151	00.68	END 17B OLAP	6240	07	5380	04	5930	01	6220	98	0257
1	16.74	17B96011145	00.87	CR 141 KAUNEONGA LAKE	3290	**	3280	06	3030	03	2900	00	0007
1	18.76	55 96011168	02.02	CR 183	1790	**	1780	05	1300	02	1220	99	0258
1	22.45	55 96011189	03.69	CR 142 SWAN LAKE	2330	07	2370	04	2360	01	2290	99	0030
1	26.45	55 96011228	04.00	START 52 OLAP	1870	**	1850	05	2000	00	1730	99	0259
1	26.67	55 96011270	00.22	END 52 OLAP	10450	**	10370	05	10430	02	13170	99	0017
1	32.44	55 96011273	05.77	CR 105 1ST TIME	3020	**	2990	05	2350	01	2830	99	0047
1	33.17	55 96011326	00.73	CR 105 2ND TIME	2410	07	2540	04	2450	01	2760	97	0019
1	36.04	55 96011333	02.87	BENTON HOLLOW RD	2570	07	2460	04	2220	01	2620	97	0255
1	37.30	55 96011361	01.26	CR19	2290	07	2410	04	2500	01	2740	96	0020
1	39.61	55 96011374	02.31	RTE 42	2220	07	2420	04	2470	01	2270	98	0021
1	40.25	42 96021312	00.64	RT 55A	2000	07	2120	04	1730	02	1700	01	0254
1	43.46	55 96011402	03.21	ULSTER CO LINE	720	07	920	04	770	01	850	98	0026
Route NY55 County 111 ULSTER					Region 08								
2	05.29	55 96011433	05.29	RT 55A LACKAWACK	810	07	960	04	960	01	850	98	0316
2	10.60	55 86021053	05.31	START 209 OLAP NAPANOC	1620	**	1550	05	2020	02	2210	99	0317

New York State Department of Transportation

Traffic Volume Report

County Order	End Mile Point	Count LOC Reference Marker	Section Length	Section End Description	LATEST COUNT		-----PREVIOUS COUNTS-----						Count Station Number	
					EST AADT	YR	EST AADT	YR	EST AADT	YR	EST AADT	YR		
Route NY55 County 111 ULSTER Region 08														
2	14.98	55 86021107	04.38	END 209 START 44 OLAPS	11530	**	11180	05	10770	02	9970	99	0318	
2	25.40	44 86011000	10.42	RT 299	3270	**	3180	05	2750	02	1940	99	0112	
2	28.71	44 86011105	03.31	CR 9 ALBANY POST RD	1780	**	1760	05	1960	02	1560	99	0271	
2	31.28	44 86011138	02.57	RT 208	5030	**	5000	06	5130	03	4300	00	0272	
2	32.74	44 86011163	01.46	RT 32	6060	**	5880	02	5060	97	5100	96	0273	
2	34.56	44 86011178	01.82	CR 10 MILTON TPK	5470	**	5360	06	5620	03	4700	00	0274	
2	36.66	44 86011196	02.10	CR 22	4210	**	4120	06	4500	03	3750	00	0278	
2	40.42	44 86011217	03.76	CR 108 CHAPAL HILL RD	4860	**	4750	06	5220	03	4410	00	0028	
2	42.66	44 86011255	02.24	START 9W OLAP	3440	07	3590	03	3050	00	3370	97	0275	
2	43.22	44 86011277	00.56	END 9W OLAP HIGHLAND	26960	07	32110	04	28260	01	25640	98	0276	
2	44.90	44 86011287	01.68	DUTCHESS CO LINE	39360	**	38480	06	38400	05	38300	04	0291	
Route NY55 County 027 DUTCHESS Region 08														
3	00.57	44 86011301	00.57	ROUTE 9 SOUTHBOUND UNDER W/CONNECTIONS	39360	**	38480	06	38400	05	38300	04	0008	
3	00.83	44 82021005	00.26	MARKET ST	21000	**	18670	99	23590	96	21660	93	0062	
3	02.13	44 82021008	01.30	RT 115	45900	**	44500	05	40100	01	33140	97	0278	
3	02.54	44 82021021	00.41	RT 376	42300	**	41010	05	34880	02	35700	99	0024	
3	02.80	44 82022003	00.26	END 44 OLAP	43530	**	42210	05	34220	02	33330	99	0279	
3	04.57	44 82022006	01.77	CR 46 OVERLOOK RD JCT	27410	07	28430	04	24750	01	19580	98	0007	
3	04.91	55 82032024	00.34	CR 21 NOXON RD W JCT	26340	**	23740	00	18410	97			0142	
3	09.05	55 82032027	04.14	ACC TSP RT 987G	16710	**	16450	06	22110	04	18010	01	0319	
3	10.37	55 82032068	01.32	RT 82 BILLINGS	12770	**	12580	06	12580	00	11150	97	0080	
3	12.65	55 82032081	02.28	CR 21 NOXON RD E JCT	9570	**	9420	06	10780	04	8100	01	0320	
3	17.15	55 82032104	04.50	RT 216	10720	07	9600	04	7730	01	6950	98	0032	
3	18.81	55 82032149	01.66	RT 292	7120	**	7010	06	7080	03	5630	00	0004	
3	23.94	55 82032166	05.13	START 22 OLAP	5880	**	5710	05	5660	02	5230	99	0005	
3	30.82	22 82041021	06.88	END 22 OLAP WINGDALE	10440	**	9460	00	10110	97	8390	93	0203	
3	31.78	22 82041087	00.96	CR 6 SOUTH DOVER	7110	**	7030	05	6750	02	5820	99	0323	
3	34.09	55 82032296	02.31	CONN STATE LINE END 55	2640	**	2610	05	2440	02	2320	99	0324	
Route NY55A County 105 SULLIVAN Region 09														
1	00.00		00.00	RT 55										
1	04.31	55A96011000	04.31	ULSTER CO LINE	790	**	780	05	1210	97	900	94	0027	
Route NY55A County 111 ULSTER Region 08														
2	05.21	55A96011043	05.21	RT 55 END 55A	600	**	580	05	580	02	570	99	0325	
Route NY56 County 089 ST LAWRENCE Region 07														
1	00.00		00.00	RT 3										
1	12.56	56 75011000	12.56	RD TO STARK	740	**	730	05	940	02	1000	99	0183	
1	19.30	56 75011126	06.74	S COLTON CHURCH ST	1250	**	1200	03	1150	00	1130	98	0463	
1	22.61	56 75011193	03.31	CR 58 COLTON	2260	07	2200	04	2240	01	2380	99	0298	

New York State Department of Transportation

Traffic Volume Report

County Order	End Mile Point	Count LOC Reference Marker	Section Length	Section End Description	LATEST COUNT		-----PREVIOUS COUNTS-----						Count Station Number	
					EST AADT	YR	EST AADT	YR	EST AADT	YR	EST AADT	YR		
Route NY56 County 089 ST LAWRENCE Region 07														
1	22.96	56 75011226	00.35	RT 68	2430	**	2380	05	2880	02	2500	99	0300	
1	25.61	56 75011230	02.65	CR 24	2620	**	2600	06	2600	03	2780	00	0301	
1	30.82	56 75011256	05.21	RT 72	4000	**	3920	05	3360	04	3470	99	0185	
1	31.52	56 75011308	00.70	POTSDAM SOUTH LINE	5750	**	5480	02	5250	99	4920	97	0033	
1	32.46	56 75011315	00.94	MAIN ST	10970	**	10880	06	9870	03	9320	01	0302	
1	32.68	56 75011324	00.22	MARKET ST	11020	07	14180	04	11120	99	12890	98	0122	
1	32.78	56 75011327	00.10	START RT 11 OLAP	6680	**	6400	02	6820	99	5510	97	0050	
1	32.95	11 75061419	00.17	END RT 11 OLAP	16990	**	16830	05	12800	02	14000	99	0064	
1	33.73	56 75011329	00.78	MAY RD	17090	**	17000	06	19260	03	15820	00	0034	
1	38.28	56 75011337	04.55	CR 35 NORWOOD	7190	07	7480	04	7920	01	7740	99	0303	
1	41.80	56 75011383	03.52	CR38 W MAIN NORFOLK	6370	**	6320	06	6020	05	7010	03	0304	
1	45.29	56 75011418	03.49	JCT RT 310 RAYMONDVILLE	5440	**	5390	06	6120	03	5560	98	0305	
1	48.02	56 75011453	02.73	CR40 N RACQUETTE RD	6410	07	6600	04	6960	99	6550	98	0306	
1	51.47	56 75011481	03.45	RT 37 END RT 56	4810	**	4730	05	5390	02	4730	99	0307	
Route NY58 County 089 ST LAWRENCE Region 07														
1	00.00		00.00	RT 3 S OF FINE										
1	04.83	58 75011000	04.83	CR 23	820	**	820	06	820	03	890	00	0311	
1	08.90	58 75011048	04.07	RIVER RD VILLAGE OF EDWARDS	1110	07	1130	04	1090	99	1140	98	0312	
1	16.29	58 75011088	07.39	START RT 812 OLAP	1760	**	1760	06	1800	03	1890	00	0314	
1	21.81	58 75011162	05.52	GOUVERNEUR SOUTH VILLAGE LINE	5150	**	5070	05	4720	04	4850	99	0047	
1	22.38	58 75011217	00.57	RT 11 END RT 812 OLAP	4920	**	4850	05	5550	02	4620	99	0315	
1	23.41	58 75011222	01.03	GOUVERNEUR N VILL LN	3900	**	3830	05	3800	02	3730	99	0048	
1	30.78	58 75011233	07.37	CR 10	900	**	890	06	1080	03	990	00	0316	
1	32.55	58 75011307	01.77	CR 8 BRASIE COR	480	07	340	01	690	99	670	98	0317	
1	38.67	58 75011325	06.12	RT 184 POPE MILLS	490	**	480	05	610	02	560	99	0318	
1	41.50	58 75011387	02.83	CR 6 EDWARDSVILLE	930	**	920	06	960	03	920	00	0319	
1	46.00	58 75011415	04.50	RT 37 MORRISTOWN END 58	600	07	620	04	700	99	760	98	0320	
Route NY59 County 087 ROCKLAND Region 08														
1	00.00		00.00	RT 17 WB										
1	01.65	59 85011000	01.65	START 202 OLAP SUFFERN	12670	07	13650	04	11210	01	10760	00	0327	
1	01.70	59 85011015	00.05	END 202 OLAP SUFFERN	11730	07	13440	04	10840	01	9930	00	0011	
1	03.89	59 85011016	02.19	CR 89 AIRMONT RD	16080	07	18170	04	15440	01	18870	00	0328	
1	06.23	59 85011038	02.34	RT 306 MONSEY	18320	**	18040	06	17880	03	16470	02	0015	
1	06.86	59 85011062	00.63	KENNEDY DR	15650	07	20450	04	17090	01	21140	98	0337	
1	07.60	59 85011068	00.74	RT 45 SPRING VALLEY	18780	**	18490	06	16080	02	17370	00	0329	
1	08.48	59 85011075	00.88	ACC RT 87I	22080	07	21940	03	22460	02	20460	99	0330	
1	09.53	59 85011084	01.05	N MIDDLETOWN RD	45690	**	42370	02	29200	99	26080	96	0023	
1	10.29	59 85011094	00.76	RT 304	29930	**	26980	00	21010	96			0331	
1	10.72	59 85011102	00.43	ACC PIP	52640	07	59880	04	42790	00	40020	97	0333	

New York State Department of Transportation

Traffic Volume Report

County Order	End Mile Point	Count LOC Reference Marker	Section Length	Section End Description	LATEST COUNT		-----PREVIOUS COUNTS-----						Count Station Number	
					EST AADT	YR	EST AADT	YR	EST AADT	YR	EST AADT	YR		
Route NY59 County 087 ROCKLAND Region 08														
1	12.87	59 85011106	02.15	ACC RT 303 CENTRAL NYACK	37080	**	34390	02	28930	99	24000	94	0335	
1	14.02	59 85011128	01.15	ACC RT 871	26270	**	25480	05	22660	02	23950	99	0025	
1	14.08		00.06	RT 9W NYACK END 59	21640	07	21430	01	24040	97			0336	
Route NY60 County 013 CHAUTAUQUA Region 05														
1	00.00		00.00	RT 62										
1	00.93	60 52011020	00.93	CR 19 + CR 99 PECK SETTLEMENT RD	7990	**	7750	05	8140	02	7690	99	0023	
1	02.25	60 52011030	01.32	JAMESTOWN S CITY LN	10090	**	10030	06	7440	03	6620	01	0165	
1	03.52	60 52011042	01.27	MAIN ST	12190	**	12050	05	10460	02	10010	99	0166	
1	03.67	60 52012013	00.15	RT 952P FOREST AVE	9930	07	14420	03	11420	01	9670	98	0013	
1	04.15	60 52012014	00.48	START 394 EB OLAP JCT 951C	14850	**	14670	05	13930	02	12830	99	0012	
1	04.27	60 52012018	00.12	END 394 EB OLAP	17570	**	17370	05	20240	02	17750	01	0021	
1	04.33		00.06	JCT 394 WB	11820	07	13020	04	14950	01	15160	98	0043	
1	05.21	60 52012021	00.88	JCT RT 430	12500	**	12350	05	12520	02	11310	00	0044	
1	05.72	60 52012030	00.51	JAMESTOWN N CITY LN	15000	07	16170	04	14590	03	13810	02	0065	
1	05.89	60 52012034	00.17	ACC RT 86I S T E	13780	07	15890	04	11010	01	10630	98	0167	
1	07.93	60 52013002	02.04	GIRTS RD	8510	07	9660	04	9540	03	8760	00	0164	
1	09.73	60 52013023	01.80	CR 360 KIMBLE STAND-STOCKTON	6610	07	7550	04	6680	01	5250	97	0237	
1	11.12	60 52013041	01.39	CR 50&65 ELLINGTON-LEVANT RDS	8480	**	8350	06	7990	03	7180	99	0168	
1	15.94	60 52013055	04.82	CR 616 MOONS/SYLVESTER RD	7490	07	8110	04	7820	01	7560	99	0169	
1	22.80	60 52013103	06.86	CR 56 MAPLE AVE	6680	07	6920	06	7180	03	5890	99	0170	
1	27.70	60 52013172	04.90	RT 83 LAONA	9110	**	8830	05	8960	02	7700	99	0171	
1	30.31	60 52013221	02.61	RT 20 FREDONIA	12070	07	14940	04	12630	01	11920	98	0019	
1	30.93	60 52013247	00.62	ACC RT 90I NYS TWY	27260	**	26940	05	24440	02	22760	99	0020	
1	32.18	60 52013253	01.25	DUNKIRK S CITY LN	14030	**	13860	05	12190	02	12160	00	0027	
1	33.16	60 52013265	00.98	RT 5 END 60	7190	07	7590	04	9050	01	8790	97	0144	
Route NY61 County 063 NIAGARA Region 05														
1	00.00		00.00	RT 384 BUFFALO AVE										
1	00.41	61 54011000	00.41	PACKARD RD	4080	**	4050	06	5350	03	4210	02	0053	
1	00.67	61 54011005	00.26	RT 62 S BOUND FERRY AVE	5740	**	5710	06	6180	03	5210	01	0623	
1	00.81	61 54011007	00.14	RT 62 NB WALNUT AVE	7480	07	8010	04	7410	01	7410	98	0027	
1	00.93	61 54011009	00.12	RT 62A PINE AVE	8450	07	9130	04	8560	03	8210	01	0008	
1	01.80	61 54011010	00.87	START 182 OLAP	14110	07	17900	04	14510	01	14290	97	0015	
1	01.91	61 54011019	00.11	END 182 OLAP	15180	**	15090	06	13410	03	15700	01	0014	
1	02.35	61 54011020	00.44	CR 6 LOCKPORT RD	15990	**	15800	05	13440	02	12600	99	0013	
1	02.87	61 54011024	00.52	RT 31 COLLEGE AVE	11300	07	12270	04	11530	01	12190	98	0012	
1	03.60	61 54011029	00.73	NIAGARA FALLS N CTY LN	6180	07	7090	04	7180	01	6910	98	0625	
1	03.86	61 54011036	00.26	RT 104 END 61	6570	**	6500	05	6890	02	6040	99	0010	
Route US62 County 013 CHAUTAUQUA Region 05														
1	00.00		00.00	PENN STATE LINE										

New York State Department of Transportation

Traffic Volume Report

County Order	End Mile Point	Count LOC Reference Marker	Section Length	Section End Description	LATEST COUNT		-----PREVIOUS COUNTS-----						Count Station Number	
					EST AADT	YR	EST AADT	YR	EST AADT	YR	EST AADT	YR		
Route US62 County 013 CHAUTAUQUA Region 05														
1	04.53	62 52011300	04.53	RT 60	4690	07	4650	06	4600	05	4760	04	0014	CC
1	06.53	60 52011001	02.00	OLD RT 62	5510	07	6060	04	6180	03	5740	01	0163	
1	08.97	62 52011044	02.44	CR 36 IVORY RD	5000	**	4940	05	4330	02	4210	99	0176	
1	15.19	62 52011068	06.22	ACC RT 861 S T E	1630	07	1740	03	1760	00	1990	98	0022	
1	16.31	62 52011130	01.12	START 394 OLAP KENNEDY	1690	07	1830	03	1830	00	1830	97	0177	
1	17.41	62 52011141	01.10	END 394 OLAP	3640	**	3600	05	3710	02	4140	99	0074	
1	25.44	62 52011152	08.03	RT 83	1000	07	1250	04	1500	00	1300	97	0227	
1	25.46	62 52011232	00.02	CATTARAUGUS CO LN	1430	07	1320	04	1630	00	1500	98	0150	
Route US62 County 009 CATTARAUGUS Region 05														
2	01.53	62 51021000	01.53	RT 241 CONEWANGO	1740	**	1700	03	1630	00	1570	99	0179	
2	10.35	62 51021016	08.82	RT 322 E OF S DAYTON	1460	**	1450	06	1790	03	1290	00	0181	
2	15.30	62 51021105	04.95	JCT 353	1450	07	1410	01	1640	98	1760	93	0182	
2	19.90	62 51021154	04.60	START 39 OLAP	2070	07	2180	01	2220	98	2260	95	0225	
2	19.92		00.02	ERIE CO LN	11420	07	11340	04	10860	01	11340	98	0153	
Route US62 County 029 ERIE Region 05														
3	00.71	62 51021201	00.71	RT 438 4 MILE LEVEL RD	9720	07	12070	03	12800	01	11340	98	0154	
3	02.55	62 53031007	01.84	END 39 OLAP COLLINS	4440	07	4270	03	3960	01	3940	97	0155	
3	09.55	62 53031026	07.00	RT 249 NORTH COLLINS	4630	**	4580	05	4400	02	4870	99	0013	
3	13.80	62 53031096	04.25	CR 32 EDEN CTR	5520	**	5480	06	6390	03	5760	02	0187	
3	17.78	62 53031139	03.98	START 75 OLAP	9460	07	12380	04	11760	03	11070	02	0476	
3	19.72	62 53031179	01.94	RT 391 END 75 OLAP	13970	**	13800	05	14390	02	15560	99	0188	
3	20.22	62 53031198	00.50	BUFFALO ST	12220	**	12000	04	11650	01	12090	98	0231	
3	20.99	62 53031203	00.77	N VILLAGE LINE	11900	**	11830	06	11860	03	10140	01	0189	
3	23.59	62 53031211	02.60	RT 20 SOUTHWESTERN BLVD	16950	**	16750	05	16440	02	15250	00	0190	
3	24.16	62 53031237	00.57	JCT RT 951E BIG TREE RD	13050	**	12970	06	14330	03	12040	01	0191	
3	25.35	62 53031243	01.19	RT 179 MILESTRIP RD	16720	07	17750	04	16380	01	16480	99	0095	
3	26.45	62 53031255	01.10	LACKAWANNA S CITY LN	15240	**	15060	05	16590	02	19470	99	0562	
3	27.89	62 53031265	01.44	RIDGE RD	11040	**	10980	06	12680	03	11970	02	0267	
3	28.32	62 53032014	00.43	BUFFALO S CITY LN	9960	**	9780	04	9850	01	10520	98	0192	
3	29.36	62 53032018	01.04	TIFFT ST	12320	**	12170	05	18480	99	13900	96	0251	
3	29.55	62 53033010	00.19	SOUTHSIDE PKWY	12320	07							0137	
3	30.12	62 53033012	00.57	ABBOTT RD	12320	07							0133	
3	30.41	62 53033109	00.29	MCKINLEY PKWY	21980	07							0081	
3	30.78	62 53033021	00.37	ELK ST	18520	07	20450	03	19540	01	18150	94	0475	
3	30.92	62 53033024	00.14	JCT RT 16 SENECA ST	18240	07							0090	
3	31.35	62 53033025	00.43	RT 354 CLINTON ST	17950	**	17740	05	16880	01	16900	97	0252	
3	31.81	62 53033030	00.46	DINGENS ST	17510	07							0094	
3	32.30	62 53033035	00.49	WILLIAM ST	17070	07	13210	04	14000	02	13840	01	0253	
3	33.17	62 53033040	00.87	NY 130 BROADWAY	13560	07							0101	

New York State Department of Transportation

Traffic Volume Report

County Order	End Mile Point	Count LOC Reference Marker	Section Length	Section End Description	LATEST COUNT		-----PREVIOUS COUNTS-----						Count Station Number
					EST AADT	YR	EST AADT	YR	EST AADT	YR	EST AADT	YR	
Route US62 County 029 ERIE Region 05													
3	33.71	62 53033048	00.54	WALDEN AVE	13580	07							0106
3	34.25	62 53033054	00.54	GENESEE ST	13600	**	13440	05	13370	02	14020	00	0254
3	35.62	62 53033059	01.37	RT 33 KENSINGTON EXPRESSWAY	15530	07	15980	04	15690	01	15190	96	0170
3	36.02	62 53033073	00.40	KENSGTON AVE	15930	07							0108
3	36.78	62 53033078	00.76	WINSPEAR AVE	15890	07							0117
3	37.49	62 53033085	00.71	RT 5 BUFFALO NORTH CITY LINE	15860	**	15680	05	15580	02	16140	99	0255
3	37.74	62 53033092	00.25	RT 263 MILLERPORT HWY	15970	07	16890	01	18980	98	18810	94	0256
3	38.72	62 53034003	00.98	CR 130 EGGERT RD	10450	**	10330	05	10230	03	8440	02	0058
3	38.92	62 53034013	00.20	START 324 OLAP	10970	07	11550	04	10360	01	9090	96	0486
3	39.37	62 53034015	00.45	END 324 OLP NF BLVD/JCT 950K	26310	07	31660	04	27630	00	25600	98	0258
3	40.07	62 53034020	00.70	CR 192 MAPLE RD	34790	07	34420	04	30260	98	31440	97	0268
3	40.97	62 53034027	00.90	JCT RT 290I YOUNGMANN EXPY	38170	07	46830	03	34190	00	30020	96	0260
3	41.57	62 53034036	00.60	WILLOW RIDGE	51110	**	50510	05	43850	02	47410	99	0487
3	42.38	62 53034042	00.81	ELLCOTT CREEK	36160	07	40800	04	33680	02	36620	00	0080
3	43.20	62 53034050	00.82	CR 299 E ROBINSON	33950	07	39370	04	35890	01	34480	98	0269
3	44.29	62 53034058	01.09	NIAGARA CO LINE	31070	07	34020	04	32200	01	25150	98	0259
Route US62 County 063 NIAGARA Region 05													
4	00.41	62 53034068	00.41	N TONAWANDA E CITY LN	32080	**	31700	05	30020	04	28980	01	0260
4	00.75	62 54041004	00.34	RT 425	32020	**	31650	05	29700	02	22560	98	0483
4	01.59	62 54042004	00.84	N TONAWANDA N CITY LN	20440	07	24370	04	21740	01	20660	99	0285
4	02.74	62 54042011	01.15	CR 89 NASH RD	20690	**	20200	03	19240	01	18220	00	0055
4	04.12	62 54043012	01.38	RT 429 WARD RD	20610	**	20370	05	20490	02	18920	00	0279
4	06.22	62 54043026	02.10	CR 129 WALMORE RD/CR 25 CAYUGA RD	18340	07	19860	04	19940	01	20940	99	0110
4	06.94	62 54043047	00.72	RTS 182 & 952V WILLIAMS RD	19580	**	19350	05	20940	02	19070	99	0286
4	07.15	62 54043055	00.21	NIAGARA FLS E CITY LN	18650	**	18540	06	17090	03	15880	00	0026
4	08.45	62 54043056	01.30	RT 265 MILITARY RD	20630	**	19920	01	17330	98	18140	97	0288
4	08.89	62 54044013	00.44	77TH ST	28680	**	28180	04	28690	01	26720	98	0057
4	09.63	62 54044017	00.74	JCT RT 190I NIAGARA EXPY	26720	**	26250	04	26020	01	23890	98	0576
4	10.70	62 54044024	01.07	PACKARD RD	27040	**	26110	01	24990	98	24420	94	0289
4	10.88	62 54044101	00.18	JCT RT 62A PINE AVE	18460	07	21970	05	20750	02	18670	99	0140
4	11.35	62 54044102	00.47	RT 61 HYDE PARK BLVD	9350	07	11010	04	11620	01	13770	98	0021
4	12.58	62 54044104	01.23	PORTAGE AVE	14520	**	14340	05	15180	04	15120	01	0058
4	13.10	62 54044120	00.52	RT 104 MAIN ST END 62	6600	**	6520	05	10010	01	8610	99	0023
Route NY62A County 063 NIAGARA Region 05													
1	00.00		00.00	RT 104 MAIN ST									
1	00.39	62 54044058	00.39	PORTAGE RD	6330	**	6290	06	6860	03	8310	01	0101
1	01.63	62 54044053	01.24	RT 61 HYDE PARK BLVD									0095
1	02.12	62 54044040	00.49	RT 62 END 62A	16620	**	16420	05	15580	02	12650	99	0098
Route NY63 County 101 STEUBEN Region 06													

New York State Department of Transportation

Traffic Volume Report

County Order	End Mile Point	Count LOC Reference Marker	Section Length	Section End Description	LATEST COUNT		-----PREVIOUS COUNTS-----						Count Station Number	
					EST AADT	YR	EST AADT	YR	EST AADT	YR	EST AADT	YR		
Route NY63 County 101 STEUBEN Region 06														
1	00.00		00.00	RTS 15 & 21										
1	00.74	63 64011000	00.74	VILLAGE OF WAYLAND TOWN WAYLAND	5920	**	5830	06	5000	03	5500	00	0090	
1	04.05	63 64011008	03.31	LIVINGSTON CO LN	4390	**	4320	06	4560	03	3960	00	0087	
Route NY63 County 051 LIVINGSTON Region 04														
2	02.24	63 64011040	02.24	STRT RT 36 OLAP DANSVILLE	4090	07	4160	03	4330	99	5150	96	0041	
2	02.37	63 42021023	00.13	END RT 36 OLAP	8940	**	8800	06	9350	05	10070	02	0042	
2	02.46	63 42021024	00.09	RT 256 DANSVILLE	7710	**	7590	06	9320	03	8280	00	0122	
2	10.38	63 42021025	07.92	RT 258 GROVELAND STA	1580	**	1530	05	1660	02	1260	99	0123	
2	17.00	63 42021104	06.62	RT 408 HAPTON COR	2240	07	2230	04	1500	01	1160	98	0124	
2	20.00	63 42021171	03.00	START 39 20A OLAPS	7680	**	7590	06	7860	02	7850	01	0023	
2	20.31	63 42021200	00.31	END 39 20A OLAPS	18530	**	18290	06	14710	05	13120	02	0125	
2	21.60	63 42021204	01.29	COURT ST	8250	**	7940	04	5540	02	4980	00	0557	
2	26.21	63 42021218	04.61	RT 36 GREIGSVILLE	8940	**	8740	05	5670	02	5660	99	0008	
2	29.16	63 42021263	02.95	WYOMING CO LINE	4820	**	4760	06	6800	98	4230	95	0127	
Route NY63 County 121 WYOMING Region 04														
3	03.59	63 42021292	03.59	GENESEEE CO LINE	7790	**	7710	06	7500	03	9750	01	0008	
Route NY63 County 037 GENESEE Region 04														
4	00.12	63 46031036	00.12	RT 246	6190	**	6120	06	7950	00	6600	97	0128	
4	01.09	63 41041002	00.97	RT 19 PAVILION	8020	**	7930	06	8770	05	6660	02	0011	
4	04.10	63 41041011	03.01	RT 20 TEXACO TOWN	7890	**	7800	06	9480	00	7790	98	0129	
4	06.71	63 41041042	02.61	CR 2	11190	**	10940	05	5300	02	8240	01	0028	
4	09.46	63 41041068	02.75	CR 15	5600	**	5300	02					0038	
4	11.31	63 41041096	01.85	BATAVIA S CITY LN	9220	07	9410	06	9340	05	9280	04	0131	CC
4	13.03	63 41041114	01.72	START 5 33 OLAPS	13100	07	13730	04	15500	03	12360	01	0132	
4	13.30	63 41042016	00.27	RT 98 END 33 OLAP	40680	**	38200	02	33230	99	33880	96	0424	
4	14.05	5 41032007	00.75	BATAVIA W LN END 5 OLP	23920	**	23330	05	23900	03	22640	00	0003	
4	19.43	5 41032000	05.38	RT 262 OAKFIELD	8790	**	8650	06	9720	02	7100	99	0281	
4	25.77	63 41043054	06.34	START 77 OLAP	3110	**	2960	04	3370	01	4500	98	0133	
4	27.26	63 41043118	01.49	END 77 OLAP	6940	**	6830	06	6480	03	4530	97	0134	
4	29.57	63 41043133	02.31	ORLEANS CO LINE	5350	07	4640	04	4450	01	3910	00	0135	
Route NY63 County 073 ORLEANS Region 04														
5	05.43	63 41043156	05.43	RT 31A START 31 OLAP	4480	07	5000	04	4540	01	3150	99	0239	
5	06.39	63 45051054	00.96	START 31E END 31 OLAPS	7060	**	6970	06	7440	99	8220	97	0089	
5	06.63	31E45021039	00.24	END 31E OLAP	4420	**	4360	06	7600	02	7030	99	0136	
5	10.06	63 45051067	03.43	START 104 OLP RIDGEWAY	4930	**	4780	05	4380	02	6110	99	0137	
5	10.22	63 45051101	00.16	END 104 OLAP	4170	**	4120	06	5090	03	5920	01	0138	
5	15.83	63 45051103	05.61	RT 18 N OF LYDONVILLE END RT 63	2370	07	2680	04	3580	01	4090	00	0140	
Route NY64 County 069 ONTARIO Region 04														

New York State Department of Transportation

Traffic Volume Report

County Order	End Mile Point	Count LOC Reference Marker	Section Length	Section End Description	LATEST COUNT		-----PREVIOUS COUNTS-----						Count Station Number	
					EST AADT	YR	EST AADT	YR	EST AADT	YR	EST AADT	YR		
Route NY64 County 069 ONTARIO Region 04														
1	00.00		00.00	RT 21 BRISTOL SPRINGS										
1	08.00	64 44011000	08.00	CR 32 BRISTOL CTR	2380	**	2310	05	2490	02	2680	99	0010	
1	09.60	64 44011081	01.60	START 20A OLAP VINCENT	3090	07	3040	06	3190	05	3100	04	0241	CC
1	13.36	64 44011096	03.76	END 20A ST 5 20 OLAPS	3810	07	4140	04	4300	03	4240	00	0047	
1	14.62	20A44041145	01.26	RT 444	9040	**	8840	05	10810	02	8990	99	0141	
1	16.43	5 44051078	01.81	END 5 20 OLAPS	5390	07	5740	05	5980	04	6520	03	0142	
1	20.00	64 44011163	03.57	CR 14 IONIA	2600	07	2880	04	4150	01	3300	00	0143	
1	20.74	64 44011200	00.74	MONROE CO LINE	2690	**	2630	06	3630	00	3950	98	0144	
Route NY64 County 055 MONROE Region 04														
2	01.68	64 44011205	01.68	CR 53 BOUGHTON HILL RD	4030	07	4140	04	5520	01	3950	98	0074	
2	03.96	64 43021017	02.28	RT 251 MENDON	5410	**	5320	06	5870	04	5490	00	0075	
2	08.43	64 43021040	04.47	W BLOOMFIELD RD	5000	07	5580	04	4920	98	4510	95	0076	
2	09.11	64 43021085	00.68	JORDAN RD	8090	07	9110	04	10570	01	9180	98	0825	
2	09.59	64 43021092	00.48	RT 943C CR 39	10830	**	10310	03	8750	97	10390	94	0077	
2	10.32	64 43021096	00.73	RTS 96 252 END 64	11740	07	10540	04	12130	01	9150	98	0147	
Route NY65 County 069 ONTARIO Region 04														
1	00.00		00.00	RTS 5 20 W BLOOMFIELD										
1	03.58	65 44011000	03.58	LIVINGSTON CO LINE	2260	**	2220	06	2610	05	2450	02	0148	
Route NY65 County 051 LIVINGSTON Region 04														
2	00.24	65 44011036	00.24	MONROE CO LINE	2600	**	2550	06	2770	05	3820	02	0003	
Route NY65 County 055 MONROE Region 04														
3	00.78	65 42021002	00.78	EAST ST	2290	**	2250	06	4230	01	3120	98	0250	
3	00.82		00.04	WEST MAIN ST	7300	**	7160	06	7610	97	9370	94	0741	
3	03.73	65 43031007	02.91	RT 251	3790	**	3720	06	4740	00	5290	97	0149	
3	04.13	65 43031037	00.40	CR 64 MENDON CTR RD	5330	07	4540	04	5590	01	4730	98	0750	
3	06.06	65 43031041	01.93	WILLIAMS RD CR 45	6560	**	6350	05	6610	02	4490	96	0180	
3	07.08	65 43031061	01.02	TOBIN RD	5350	**	5270	06	6120	05	3580	02	0078	
3	08.90	65 43031071	01.82	RT 253	6200	**	5900	03	5740	00	5450	98	0150	
3	09.75	65 43031089	00.85	CALKINS RD	9040	**	8820	05	10240	02	6430	95	0002	
3	10.37	65 43031098	00.62	STONE RD CR 37	8180	07	12120	04	10270	01	7250	98	0179	
3	11.02	65 43031104	00.65	CR 62 TOBEY RD	8570	**	8460	06	10340	03	9680	98	0253	
3	11.09	65 43031111	00.07	RT 252	22960	**	22400	05	19180	02	17050	97	0151	
3	12.74	65 43031112	01.65	RT 31 PITTSFORD	19670	**	19180	05	17600	02	17320	99	0152	
3	13.83	65 43031128	01.09	ELMWOOD AVE CR 87	8740	07	8540	04	9150	00	6820	97	0178	
3	14.69	65 43031139	00.86	RT 96 END RT 65	4920	**	4830	06	4840	99	4960	96	0650	
Route NY66 County 021 COLUMBIA Region 08														
1	00.00		00.00	RT 23B W OF HUDSON										
1	01.53	66 81011000	01.53	CR 18 GAME CLUB RD	11800	**	11520	05	10510	02	11290	99	0745	

New York State Department of Transportation

Traffic Volume Report

County Order	End Mile Point	Count LOC Reference Marker	Section Length	Section End Description	LATEST COUNT		-----PREVIOUS COUNTS-----						Count Station Number	
					EST AADT	YR	EST AADT	YR	EST AADT	YR	EST AADT	YR		
Route NY66 County 021 COLUMBIA Region 08														
1	03.06	66 81011016	01.53	RT 9H	8780	**	8570	05	8200	02	8680	99	0019	
1	09.33	66 81011031	06.27	CR 9 S OF GHENT	5150	**	5020	05	4740	02	4630	99	0746	
1	12.15	66 81011094	02.82	RT 203 CHATHAM	7160	**	6980	05	6550	02	7340	99	0747	
1	12.55	66 81011122	00.40	RT 295 CHATHAM	9250	**	9020	05	9780	02	8760	99	0478	
1	16.90	66 81011126	04.35	CR 28 CHATHAM CENTER	1940	**	1920	05	2000	02	1890	99	0479	
1	17.20	66 81011170	00.30	CR 17	1450	**	1430	05	1520	02	1400	99	0751	
1	23.59	66 81011173	06.39	RENSSELAER CO LINE	370	**	370	05	380	02	660	99	0750	
Route NY66 County 083 RENSSELAER Region 01														
2	01.00	66 81011237	01.00	START 20 OLAP	380	**	380	06	350	03	440	00	0001	
2	02.75	66 14021010	01.75	END 20 OLAP BRAINARD	4890	**	4820	06	5620	04	5210	01	0002	
2	07.13	20 14212171	04.38	CR 21 HOAGS CORNER	1740	**	1720	06	1770	04	1390	01	0072	
2	10.27	66 14021070	03.14	START RT 43 OLAP	1440	07	1650	05	1430	02	1530	99	0489	
2	13.23	66 14021101	02.96	END RT 43 OLAP	4640	**	4530	06	2900	03	2810	00	0117	
2	15.04	43 14032113	01.81	CR 45	3670	**	3590	06	3520	05	3030	02	0104	
2	16.05	66 14021348	01.01	RT 351 JCT	6250	**	6100	06	6190	04	5600	01	0073	
2	18.74	66 14021164	02.69	RT 355 JCT RIGHT	4330	**	4260	06	4620	04	4070	01	0414	
2	19.70	66 14021190	00.96	RT 150 JCT LEFT	10010	**	9850	06	8550	04	9650	02	0139	
2	21.00	66 14021200	01.30	WINTER ST EXT	12640	07	13950	06	12820	03	13260	00	0006	
2	21.61	66 14022002	00.61	SPRING AVE EXT	17740	**	17180	05	16050	02	15200	99	0074	
2	22.71	66 14022008	01.10	RT 2 END RT 66	11820	**	11260	04	16810	01	17910	98	0048	
Route NY67 County 057 MONTGOMERY Region 02														
1	00.00		00.00	RT 5										
1	05.75	67 25011000	05.75	FULTON CO LN 1ST TIME	870	07	870	01	920	98	900	95	0038	
Route NY67 County 035 FULTON Region 02														
2	00.36	67 25011057	00.36	START 10 OLAP	890	07	800	04	810	01	800	98	0044	
2	01.99	67 21011102	01.63	END 10 OLAP	1610	**	1580	04	1450	03	960	00	0051	
2	05.41	67 21011000	03.42	NEW TURNPIKE	730	**	720	05	810	02	1460	99	0031	
2	09.23	67 21011035	03.82	RT 334 W OF JOHNSTOWN	2930	**	2900	05	2940	02	2860	99	0013	
2	10.28	67 21011072	01.05	JOHNSTOWN W CITY LN	3960	**	3930	06	4330	03	3810	99	0012	
2	10.91	67 21011082	00.63	START 29 OLAP	4370	07	4700	06	4680	04	4610	01	0022	
2	11.06	67 21012006	00.15	PERRY ST	7140	**	7080	06	8430	03	8030	00	0141	
2	11.22	29 21022011	00.16	END 29 OLAP	8630	**	8560	06	9130	03	7820	00	0036	
2	11.79	67 21012010	00.57	RT 30A	4820	**	4700	04	4460	01	4230	98	0015	
2	11.89		00.10	JOHNSTOWN E CITY LN	6780	**	6660	05	7140	02	6470	99	0025	
2	13.64	67 21012015	01.75	CR 103	7940	**	7790	04	7270	98	7000	95	0016	
2	14.70	67 21013018	01.06	MONTGOMERY CO LN	4000	07	5000	04	3600	01	3210	99	0018	
Route NY67 County 057 MONTGOMERY Region 02														
3	03.35	67 21013027	03.35	CR 38 MCDONALD DR	4670	**	4640	06	4640	05	4650	01	0030	

New York State Department of Transportation

Traffic Volume Report

County Order	End Mile Point	Count LOC Reference Marker	Section Length	Section End Description	LATEST COUNT		-----PREVIOUS COUNTS-----						Count Station Number	
					EST AADT	YR	EST AADT	YR	EST AADT	YR	EST AADT	YR		
Route NY67 County 057 MONTGOMERY Region 02														
3	04.45	67 25021035	01.10	START 5 OLAP FT JOHNSON	3800	**	3780	06	4420	03	3500	99	0274	
3	05.38	67 25021045	00.93	AMSTERDAM W CITY LN	11900	07	12480	03	11370	00	10950	95	0273	
3	07.42	5 25121320	02.04	END RT 5 OLAP	10130	**	9990	05	9870	03	9850	99	0277	
3	07.49		00.07	START RT 30 OLAP	17760	**	17300	03	8370	00	10690	96	0043	
3	07.59	30 25042013	00.10	JCT RT 5 WB	21370	**	21230	06	21780	00	22130	96	0040	
3	07.70		00.11	END RT 30 OLAP	18940	**	18690	05	16940	02	24320	96	0017	
3	07.82	30 25042014	00.12	RT 67 S BOUND	8700	07	9060	03	8330	00	9370	96	0016	
3	07.89	67 25022024	00.07	PROSPECT ST	9790	07	10920	04	8340	00	8740	97	0286	
3	08.33	67 25022025	00.44	JAY ST	10550	**	10480	06	10470	03	9560	00	0295	
3	09.24	67 25022029	00.91	AMSTERDAM N CITY LN	7070	**	7010	06	7160	03	6380	00	0296	
3	10.19	67 25022039	00.95	CR 9 MANNYS CORNERS	6250	07	6040	03	5500	00	5350	96	0287	
3	13.83	67 25023010	03.64	SARATOGA CO LN	5530	07	4970	04	4160	01	4250	97	0010	
Route NY67 County 091 SARATOGA Region 01														
4	03.46	67 25023045	03.46	JCT RT 147	5320	07	4380	02	4230	97	4050	94	0494	
4	11.37	67 15031035	07.91	CR 59 MIDDLE LN RD	8220	**	8180	06	7680	04	7830	01	0336	
4	13.20	67 15031115	01.83	START RT 50 OLAP	8790	**	8640	06	8680	05	8950	02	0334	
4	14.09	67 15031132	00.89	END RT 50 OLAP	14900	**	14750	06	15090	03	13630	00	0335	
4	17.42	67 15031141	03.33	ACC RT 871 W OF MALTA EXIT 12	16990	07	17880	03	15760	00	13730	96	0331	
4	17.87	67 15031175	00.45	START RT 9 OLAP	14380	07	15830	02	14270	99	12640	96	0422	
4	19.45	67 15031180	01.58	END RT 9 OLAP MALTA	11710	07	13050	06	12160	05	12220	04	0032 CC	
4	25.07	9 15091099	05.62	MECHANICVILLE W CITY LN	3650	07	4280	05	3160	02	2680	99	0310	
4	25.75	67 15031251	00.68	START RTS 4 + 32 OLAP	6420	**	6320	06	6540	97	5600	94	0027	
4	25.85		00.10	END RTS 4 + 32 OLAP	14550	07	12150	06	12610	00			0002	
4	26.12	67 15032005	00.27	JCT N MAIN ST	3930	**	3860	06	4290	03	3950	00	0047	
4	26.25	67 15032008	00.13	RENSELAER CO LN 1ST TIME	6730	07	7230	04	6390	00	6740	97	0034	
Route NY67 County 083 RENSELAER Region 01														
5	00.39	67 15032010	00.39	CR 121	6030	07	7560	03	5920	00	5730	97	0081	
5	05.60	67 14041203	05.21	START RT 40 OLAP	3170	**	3150	06	3180	03	4600	00	0082	
5	07.15	67 14041255	01.55	END RT 40 OLAP	9710	**	9490	03	9070	00	8430	98	0311	
5	08.56	67 14041046	01.41	STATE ST VALLEY FALLS	6050	**	5980	05	6830	02	6610	99	0075	
5	11.21	67 14041061	02.65	CR 111 JOHNSONVILLE	3700	07	3990	04	3580	01	3360	98	0313	
5	18.60	67 14041088	07.39	WASHINGTON CO LN	2680	**	2670	06	2080	03	2160	00	0553	
Route NY67 County 115 WASHINGTON Region 01														
6	00.87	67 14041161	00.87	START RT 22 OLAP	2850	**	2810	05	3620	01	3040	98	0316	
6	01.52	67 18051008	00.65	RENSELAER CO LINE 2ND TIME	5880	**	5710	02	5680	98	4940	97	0315	
Route NY67 County 083 RENSELAER Region 01														
7	01.84	22 18081000	01.84	END RT 22 OLAP	5340	**	5310	06	6330	04	5820	01	0027	
7	05.90	67 14061018	04.06	VERMONT STATE LN END RT 67	3910	**	3890	06	4120	05	3570	03	0012	

New York State Department of Transportation

Traffic Volume Report

County Order	End Mile Point	Count LOC Reference Marker	Section Length	Section End Description	LATEST COUNT		-----PREVIOUS COUNTS-----						Count Station Number
					EST AADT	YR	EST AADT	YR	EST AADT	YR	EST AADT	YR	
Route NY68 County 089 ST LAWRENCE Region 07													
1	00.00		00.00	RT 37 W OF OGDENSBURG									
1	00.73	68 75013000	00.73	OGDENSBURG W CITY LN	2560	**	2530	06	2690	03	1950	00	0070
1	01.51		00.78	COMMERCE ST	3110	07	2760	04	2230	01	2900	99	0075
1	01.91		00.40	GREEN ST	6800	**	6690	05	6220	03	6130	99	0071
1	02.35		00.44	CANTON ST	7660	**	7600	06	7670	03	6260	00	0072
1	02.82		00.47	OGDENSBURG S CITY LN	6570	**	6240	01	5650	99	5560	98	0322
1	02.95	68 75012000	00.13	RT 37 & 812	5760	**	5660	05	6880	02	5900	99	0019
1	05.74	68 75012002	02.79	CR 4	6570	**	6460	05	6250	02	6280	99	0323
1	09.26	68 75012030	03.52	CR 10 FLACKVILLE	5130	07	5320	06	5980	03	4970	97	0324
1	15.02	68 75012065	05.76	CR 14 OLD RT 186 WOODBRIDGE	5120	07	5360	04	4970	01	4380	95	0325
1	19.29	68 75012124	04.27	ENT CANTON A&T COLLEGE	5290	07	4800	06	5710	04	5200	98	0049
1	19.93	68 75012166	00.64	START RT 11 OLAP CANTON	10600	07	11770	06	10590	05	8130	02	0326
1	20.07	68 75012171	00.14	RIVERSIDE DR CANTON	19660	07	18480	06	19460	05	16090	02	0119
1	20.24	11 75061308	00.17	COURT ST	16460	07	15510	06	15380	03	16020	00	0027
1	20.84	11 75061309	00.60	VILLAGE CANTON TOWN CANTON STILES AVE	14220	07	14000	04	13960	01	14000	00	0028
1	21.32	11 75061315	00.48	END 11 OLAP JCT RT 310	15550	07	15680	06	15390	05	13670	02	0120
1	25.38	68 75012185	04.06	CR 35	4230	07	3650	06	3480	03	3770	00	0327
1	29.24	68 75012226	03.86	CR 24 PIERREPONT	1130	**	1110	05	970	02	980	99	0328
1	33.43	68 75012265	04.19	RT 56 END RT 68	1640	**	1600	05	1580	02	1530	99	0329
Route NY69 County 075 OSWEGO Region 03													
1	00.00		00.00	RT 104 MEXICO									
1	04.89	69 34011000	04.89	RT 11 COLOSSE	2690	**	2670	06	2880	98	2580	95	0369
1	06.78	69 34011049	01.89	RT 69A PARISH	2310	**	2290	06	2370	03	2430	00	0283
1	07.33	69 34011068	00.55	JCT RT 81I	5450	**	5370	05	4430	02	4730	99	0284
1	14.29	69 34011074	06.96	CR 26 W AMBOY	3000	**	2980	06	2910	03	2900	00	0285
1	16.87	69 34011144	02.58	RT 183 AMBOY CENTER	1780	**	1770	06	1650	95			0240
1	19.62	69 34011169	02.75	CR 17 JAMISON COR	1550	**	1520	04	1370	01	1450	98	0239
1	20.66	69 34011197	01.04	ONEIDA CO LINE	1460	**	1450	06	1520	02	1530	98	0020
Route NY69 County 065 ONEIDA Region 02													
2	04.53	69 34011207	04.53	CR 70B PENNY MIX RD	2090	**	2090	06	2210	03	2080	97	0023
2	06.45	69 26021046	01.92	START 13 OLAP	2620	**	2580	03	1530	98	2340	97	0412
2	06.55	69 26021065	00.10	END 13 OLAP CAMDEN	8680	**	8630	06	9040	03	8270	00	0411
2	07.46	69 26021067	00.91	VILLAGE OF CAMDEN	4220	**	4210	06	4450	03	4500	00	0410
2	13.36	69 26021076	05.90	CO RD # 70A	6320	07	5520	04	4640	01	4390	00	0380
2	17.74	69 26021135	04.38	ROME W CITY LN	7700	**	7670	05	7630	02	7170	99	0424
2	21.31	69 26021179	03.57	WEST SUCCESS DR	8280	**	8220	06	11410	04	10030	01	0152
2	22.16	69 26021215	00.85	START NY46/49 OLAP	15450	07	17730	04	18600	98	18750	96	0423
2	22.74	46 26022001	00.58	JCT W DOMINICK ST	21970	**	21820	06	23660	00	22020	98	0082
2	24.01	46 26021147	01.27	JCT S MADISON ST	22430	**	21850	03	21430	00	17750	96	0083

New York State Department of Transportation

Traffic Volume Report

County Order	End Mile Point	Count LOC Reference Marker	Section Length	Section End Description	LATEST COUNT		-----PREVIOUS COUNTS-----						Count Station Number	
					EST AADT	YR	EST AADT	YR	EST AADT	YR	EST AADT	YR		
Route NY69 County 065 ONEIDA Region 02														
2	24.46	46 26022019	00.45	START 26 OLAP	22130	**	21980	06	23910	03	21250	00	0111	
2	25.47	46 26022023	01.01	END 26 OLAP	17920	**	17570	04	17010	02	15850	01	0032	
2	25.99	26 26052002	00.52	START RT 365 OLAP	11180	07	11030	06	10310	00	10760	98	0060	
2	26.31	49 26025009	00.32	END 49 365 OLAPS	20390	**	20050	06	20170	03	18630	00	0017	
2	26.56		00.25	RT 233	6870	**	6810	06	7070	02	6810	00	0132	
2	30.96	69 26023212	04.40	AIRPORT RD	2160	07	2850	04	2530	99	2390	98	0047	
2	32.57	69 26023056	01.61	RT 922E JCT LEFT RIVER ST	5140	**	5050	05	4580	02	4720	99	0396	
2	34.71	69 26023073	02.14	RT 291	4940	07	7320	03	6610	00	6150	97	0346	
2	36.12	69 26023093	01.41	RT 922A JCT LEFT (CLINTON ST)	18500	07	17850	04	14770	01	14160	98	0084	
2	36.54	69 26023106	00.42	RAMP TO RT 5A	21220	**	21040	06	23490	03	24140	00	0085	
2	36.76	69 26023109	00.22	RT 5A END 69	19450	07	22710	04	22200	00	22320	96	0347	
Route NY69A County 075 OSWEGO Region 03														
1	00.00		00.00	RT 11										
1	02.04	69A34011000	02.04	RT 69 END 69A	1140	**	1130	06	1230	03	1050	00	0999	
Route NY70 County 051 LIVINGSTON Region 04														
1	00.00		00.00	RT 436										
1	03.31	351 42011032	03.31	RT 408 N OF DALTON	870	07	730	04	870	01	710	98	0268	
1	06.99	351 42011000	03.68	ALLEGANY CO LN	1100	**	1080	06	1250	00	1000	98	0471	
Route NY70 County 003 ALLEGANY Region 06														
2	05.42	408 42031000	05.42	CR 15B GARWOODS	1190	**	1150	05	1000	02	820	99	0020	
2	07.80	408 61021393	02.38	CR 13 CANASERAGA	2040	**	2010	06	1940	03	1840	00	0019	
2	09.27	70 61011024	01.47	ROUTE 961F JUNCTION	2310	**	2240	05	2580	99	2770	96	0018	
2	10.78	70A61011001	01.51	STEUBEN CO LN	1660	**	1630	06	1370	03	1380	00	0016	
Route NY70 County 101 STEUBEN Region 06														
3	00.24	70A61011016	00.24	RT 36 ARKPORT END RT 70	1740	**	1710	06	1800	03	1730	98	0069	
Route NY71 County 021 COLUMBIA Region 08														
1	00.00		00.00	RT 22 GREEN RIVER										
1	02.30	71 81011023	02.30	MASS STATE LINE END 71	1270	**	1250	05	1860	99	1260	95	0744	
Route NY72 County 089 ST LAWRENCE Region 07														
1	00.00		00.00	RT 56										
1	06.96	72 75011000	06.96	CR 58 TO COLTON	1130	**	1130	06	920	03	1180	00	0330	
1	08.59	72 75011070	01.63	CR 47	2150	07	2390	04	2260	99	2170	98	0464	
1	15.36	72 75011086	06.77	RT 11B END RT 72	710	**	700	02	810	99	720	97	0331	
Route NY73 County 031 ESSEX Region 01														
1	00.00		00.00	RT 9 JCT										
1	11.48	73 12011386	11.48	START 9N OLAP	1960	**	1940	05	1920	02	2400	98	0445	
1	13.33	73 12011501	01.85	END 9N OLAP	4370	**	4340	06	4460	04	4800	01	0551	
1	21.26	73 12011521	07.93	RT 913Q RD TO MT VAN HOVENBURG	3000	**	2980	06	3060	04	3360	01	0455	

New York State Department of Transportation

Traffic Volume Report

County Order	End Mile Point	Count LOC Reference Marker	Section Length	Section End Description	LATEST COUNT		-----PREVIOUS COUNTS-----						Count Station Number	
					EST AADT	YR	EST AADT	YR	EST AADT	YR	EST AADT	YR		
Route NY73 County 031 ESSEX Region 01														
1	25.91	73 12011600	04.65	CR 35 OLD MILITARY RD	3860	07	4300	04	4320	01	4110	98	0014	
1	27.60	73 12011647	01.69	RT 86 LK PLACID END RT 73	4790	07	5400	03	6280	00	4940	97	0502	
Route NY74 County 031 ESSEX Region 01														
1	00.00		00.00	RT 87I ACCESS SB RAMPS										
1	00.17	74 12011206	00.17	RT 9 JCT	2720	**	2650	02	2840	99	2290	95	0022	
1	12.15	74 12011204	11.98	CR 2	2020	07	2200	04	3210	01	2640	98	0011	
1	17.46	74 12011084	05.31	RT 9N START 22 OLAP	2330	**	2320	06	2950	03	3080	00	0012	
1	19.06	22 12091048	01.60	END RT 22 OLAP	2220	07	2800	02	2600	98	2870	94	0559	
1	20.44	74 12011014	01.38	VT FERRY SLIP END 74	890	07	820	04	800	01	1220	98	0013	
Route NY75 County 029 ERIE Region 05														
1	00.00		00.00	RT 39 COLLINS CTR										
1	06.62	75 53011000	06.62	RT 249 LANGFORD	810	**	800	06	1060	03	1080	02	0296	
1	13.08	75 53011067	06.46	CR 473 HARDT RD	1240	**	1240	06	1320	04	1420	01	0297	
1	14.35	75 53011131	01.27	START 62 OLAP HAMBURG	1810	**	1800	06	1890	05	2000	03	0298	
1	16.29	75 53011144	01.94	RT 391 END 62 OLAP	13970	**	13800	05	14390	02	15560	99	0188	
1	17.26	75 53011163	00.97	CR 134 LEGION DR	19210	**	18650	02	17020	99	15090	96	0299	
1	18.22	75 53011173	00.96	ACC RT 90I NYS TWY	24680	07	26840	04	15210	01	15090	96	0442	
1	18.97	75 53011183	00.75	RT 20 SOUTHWESTERN BLVD	26160	**	25850	05	23320	01	25130	99	0071	
1	20.85	75 53011190	01.88	RT 5 ATHOL SPRING END 75	23200	**	22920	05	21440	02	19590	96	0300	
Route NY76 County 013 CHAUTAUQUA Region 05														
1	00.00		00.00	RT 474 N CLYMER										
1	05.74	76 52011000	05.74	RT 86I S T E	820	07	1210	04	840	01	760	97	0063	
1	06.18	76 52011058	00.44	START 430 OLAP SHERMAN	2160	07	2690	04	2100	01	1820	97	0301	
1	06.28	76 52011062	00.10	END 430 OLAP SHERMAN	3290	**	3270	05	2870	03	2680	99	0302	
1	08.53	76 52011063	02.25	CR 21 SHERMAN WEST RD	1060	07	1260	04	1010	01	1000	97	0035	
1	10.32	76 52011086	01.79	CR 6 SHELDON COR	750	07	920	04	700	01	580	97	0036	
1	15.84	76 52011104	05.52	CR 9 WATTLESBURG	520	**	510	05	540	02	440	99	0303	
1	18.31	76 52011160	02.47	RT 20 RIPLEY	1170	**	1160	06	1300	02	1470	00	0304	
1	19.35	76 52011184	01.04	RT 5 N OF RIPLEY END 76	430	**	430	06	530	03	580	00	0305	
Route NY77 County 121 WYOMING Region 04														
1	00.00		00.00	RTS 78 98										
1	08.32	77 46011000	08.32	RT 20A PERSONS CORNERS	1770	**	1740	06	1760	00	1820	97	0154	
1	13.10	77 46011081	04.78	RT 354	2690	**	2590	05	3320	02	2520	99	0155	
1	15.31	77 46011129	02.21	GENESEE CO LINE	4230	**	4150	06	2980	03	3030	00	0156	
Route NY77 County 037 GENESEE Region 04														
2	02.26	77 46011155	02.26	RT 20 DARIEN CTR	3680	07	3000	01	3350	00	2880	99	0157	
2	06.48	77 41021023	04.22	RT 33 CORFU	5860	07	6080	06	6260	05	6310	04	0158 CC	
2	08.75	77 41021065	02.27	RT 5	6450	**	6320	06	6980	05	6970	02	0159	

New York State Department of Transportation

Traffic Volume Report

County Order	End Mile Point	Count LOC Reference Marker	Section Length	Section End Description	LATEST COUNT		-----PREVIOUS COUNTS-----						Count Station Number	
					EST AADT	YR	EST AADT	YR	EST AADT	YR	EST AADT	YR		
Route NY77 County 037 GENESEE Region 04														
2	09.45	77 41021089	00.70	ACC RT 90I	9060	**	8960	06	11370	03	8310	00	0029	
2	13.99	77 41021096	04.54	BLOOMINGDALE RD	7390	**	7270	06	6670	03	5890	00	0160	
2	14.51	77 41021141	00.52	START 63 OLAP	8560	**	8420	06	7200	03	8290	00	0161	
2	16.00	77 41021146	01.49	END 63 OLAP CR 12	6940	**	6830	06	6480	03	4530	97	0134	
2	20.53	77 41021162	04.53	NIAGARA CO LINE	2950	**	2890	06	2710	03	2580	97	0162	
Route NY77 County 063 NIAGARA Region 05														
3	01.70	77 54031104	01.70	CR 905 GRISWOLD RD	2030	**	2020	05	2000	03	2130	02	0059	
3	04.90	77 54031086	03.20	CR 55 ROYALTON CTR RD	1760	07	1950	04	2050	01	1940	97	0306	
3	06.71	77 54031055	01.81	CR 10 GASPORT RD	1830	07	2310	04	2280	01	2810	98	0060	
3	10.44	77 54031037	03.73	RT 31 END 77 CHESTNU	2180	**	2160	05	2280	02	2540	99	0307	
Route I78 County 061 NEW YORK Region 11														
1	00.00		00.00	NJ HOLLAND TUNNEL										
1	00.50		00.50	ACC RT 478I END 78I	95490	**	95150	06	93300	05	93300	04	0015	
Route NY78 County 121 WYOMING Region 04														
1	00.00		00.00	RT 19 N OF GAINESVILLE										
1	03.45	78 46011003	03.45	CR 10 HERMITAGE	2250	07	1660	04	1540	01	1580	98	0163	
1	06.67	78 46011036	03.22	RT 362 W OF SMITHS CORNERS	2150	**	2100	06	1500	05	1740	02	0164	
1	12.58	78 46011069	05.91	START RT 98 OLAP WEST OF JAVA	1740	**	1700	06	1230	00	1110	97	0165	
1	15.13	78 46011126	02.55	END RT 98 OLAP JAVA CENTER	2260	**	2210	06	1700	03	2690	02	0166	
1	18.04	78 46011152	02.91	CR 15 JAVA VILLAGE	1640	07	1660	04	2120	01	1580	98	0167	
1	21.93	78 46011181	03.89	ERIE CO LINE	5030	**	4930	06	4450	02	4650	00	0294	
Route NY78 County 029 ERIE Region 05														
2	05.84	78 46011219	05.84	START 20A OLAP	4930	07	5220	04	5200	01	5000	97	0308	
2	08.08	78 53021059	02.24	ACC RT 400 AURORA EXPWY	9720	07	9570	04	10830	03	8900	01	0309	
2	08.83	20A53011117	00.75	START 16 OLAP	8530	**	8470	06	9530	03	8460	02	0147	
2	09.89	20A53011110	01.06	END 20A OLAP EAST AURORA	15380	**	15290	06	16980	03	16080	01	0203	
2	10.47	16 53021192	00.58	BOWEN RD	6450	**	6410	06	6990	03	6570	02	0079	
2	11.23	16 53021198	00.76	TOWN OF AURORA & TOWN OF ELMA	6450	**	6410	06	6990	03	6570	02	0076	
2	12.94	16 53021205	01.71	JAMISON RD	6450	**	6410	06	6780	03	6350	02	0202	
2	15.43	16 53021222	02.49	START 20 OLAP END 16 OLAP	8440	**	8340	05	9830	02	7520	99	0048	
2	15.93	16 53021248	00.50	RT 400 AURORA EXPWY	22690	07	24610	04	18250	01	21790	99	0115	
2	16.32	20 53021290	00.39	CR 330 BULLIS RD	33100	**	32900	06	28840	03	27320	99	0098	
2	17.72	20 53021293	01.40	RT 354 CLINTON ST	25770	**	25610	06	21820	03	23310	97	0446	
2	18.63	20 53021307	00.91	CR 21 LOSSON RD / CR	26790	**	26630	06	26270	03	25180	00	0197	
2	20.62	20 53021316	01.99	RT 130 END 20 OLAP	29560	**	29380	06	30700	03	25250	00	0374	
2	21.31	20 53021336	00.69	JCT RT 952Q WALDEN AVE	27660	07	34380	04	31540	00	23380	97	0270	
2	23.11	78 53021213	01.80	RT 33 GENESEE ST	31270	**	30900	05	29950	02	27320	98	0122	
2	23.74	78 53021231	00.63	ACC RT 90I NYS THRUWAY	32230	**	31850	05	37110	01	28570	98	0311	

New York State Department of Transportation

Traffic Volume Report

County Order	End Mile Point	Count LOC Reference Marker	Section Length	Section End Description	LATEST COUNT		-----PREVIOUS COUNTS-----						Count Station Number	
					EST AADT	YR	EST AADT	YR	EST AADT	YR	EST AADT	YR		
Route NY78 County 029 ERIE Region 05														
2	24.39	78 53021238	00.65	CR 290 WEHRLE DR TOWN LANCASTER & TOWN CLARENCE	41840	**	41350	05	44090	02	40390	00	0271	
2	25.01	78 53021244	00.62	RT 5 MAIN ST	35050	**	34850	06	34010	97	29750	93	0082	
2	25.99	78 53021250	00.98	RT 324 SHERIDAN DR	37210	07	39310	06	40050	05	39280	04	0312 CC	
2	26.67	78 53021261	00.68	CR 192 MAPLE RD	32760	**	32370	05	37230	02	29920	99	0171	
2	27.41	78 53021268	00.74	CR 277 KLEIN/ROLL RDS	31040	07	29740	04	27660	00			0448	
2	29.72	78 53021275	02.31	CR 299 NORTH FRENCH RD	27700	**	27530	06	26080	03	25190	02	0172	
2	31.42	78 53021298	01.70	CR 247 WOLCOTT RD	16320	**	16130	05	16170	03	14600	02	0263	
2	33.06	78 53021315	01.64	RT 263 MILLERSPORT HWY	13890	**	13810	06	15140	03	12430	00	0458	
2	33.34	78 53021331	00.28	NIAGARA CO LINE	34760	07	37810	04	31450	01	29180	98	0314	
Route NY78 County 063 NIAGARA Region 05														
3	03.18	78 53021334	03.18	RT 93 DYSINGER RD	29100	07	31990	04	26930	00	21410	97	0042	
3	04.46	78 54031031	01.28	LOCKPORT S CITY LN	27990	**	27660	05	26980	02	27480	99	0270	
3	04.73	78 54031044	00.27	SUMMIT ST & LINCOLN AVE	30500	**	30140	05	29960	03	28720	02	0315	
3	05.66	78 54032002	00.93	RT 31 WEST AVE	15230	**	15050	05	17100	02	16360	98	0316	
3	05.91	78 54032011	00.25	NIAGARA ST	10270	**	10150	05	9570	02	11700	96	0321	
3	06.20	78 54032014	00.29	GRAND AND N TRANSIT ST	5140	07	4610	03	4590	00	3980	97	0322	
3	06.44	78 54032016	00.24	GOODING ST	3910	**	3860	05	3450	02	3850	00	0323	
3	06.65	78 54032019	00.21	MILL ST	6950	**	6910	06	6640	03	8230	00	0324	
3	07.42	78 54032021	00.77	LAKE ST	5480	**	5420	05	4600	02	4470	99	0325	
3	07.73	78 54032028	00.31	LOCKPORT N CITY LINE	8870	**	8820	06	10080	03	11670	01	0317	
3	09.80	78 54032031	02.07	START 104 OLAP WRIGHTS COR	9980	**	9800	04	10010	01	10120	98	0268	
3	10.11	78 54033021	00.31	END 104 OLAP	13140	**	12750	05	12340	02	12170	99	0318	
3	14.59	78 54033025	04.48	CR 91 NEWFANE	7190	**	7060	04	6050	01	6800	97	0319	
3	16.34	78 54033069	01.75	CR 52 DRAKE RD	6990	**	6740	01	7010	98	6930	94	0022	
3	18.22	78 54033087	01.88	RT 18 OLCOTT END RT 78	2480	**	2440	04	2400	01	2730	94	0320	
Route NY79 County 007 BROOME Region 09														
1	00.00		00.00	PA STATE LINE										
1	02.46	79 91011000	02.46	CR 16 EDISON RD	440	**	440	06	500	04	680	01	0085	
1	06.15	79 91011025	03.69	RT 17 WINDSOR OVER	840	**	830	05	970	99	640	96	0080	
1	06.40	79 91011062	00.25	CHAPEL ST WINDSOR	3090	**	3070	05	4100	01	3840	98	0088	
1	09.96	79 91011065	03.56	CR 64	1870	**	1860	06	1880	03	1670	00	0260	
1	16.60	79 91011101	06.64	CR 52	750	**	750	06	890	03	1170	00	0071	
1	17.69	79 91011166	01.09	ACC RT 88I	3080	**	3040	04	3550	01	3510	98	0112	
1	17.70		00.01	START 7 OLAP HARPURSVLE	2870	**	2840	05	2670	02	2540	99	0090	
1	18.95	79 91011177	01.25	END RT 7 OLAP	2310	07	2080	04	2270	01	2240	98	0010	
1	24.20	7 91013156	05.25	CR 221 N COLESVILLE	510	**	490	01	500	98	450	95	0061	
1	26.82	79 91011242	02.62	CHENANGO CO LINE	670	07	660	04	700	01	650	00	0072	
Route NY79 County 017 CHENANGO Region 09														

New York State Department of Transportation

Traffic Volume Report

County Order	End Mile Point	Count LOC Reference Marker	Section Length	Section End Description	LATEST COUNT		-----PREVIOUS COUNTS-----						Count Station Number
					EST AADT	YR	EST AADT	YR	EST AADT	YR	EST AADT	YR	
Route NY79 County 017 CHENANGO					Region 09								
2	00.57	79 91011267	00.57	BROOME CO LN 2ND TIME	780	**	760	00	790	97	840	94	0166
Route NY79 County 007 BROOME					Region 09								
3	01.12	79 92021005	01.12	RT 369 N FENTON	1480	**	1470	06	1830	03	1750	00	0107
3	03.74	79 91031010	02.62	START 12 OLAP	1190	07	1140	04	1530	01	1680	98	0018
3	03.97	79 91031037	00.23	END 12 OLAP	10190	**	9880	05	7810	02	9250	99	0017
3	08.20	79 91031040	04.23	CR 133 SOUTH ST	1360	07	1240	04	1330	01	1150	95	0262
3	13.00	79 91031082	04.80	RT 206 START 26 OLAP	1060	**	1050	06	1200	03	1150	00	0096
3	13.08	79 91031130	00.08	END 26 START 11 OLAPS	9400	07	7400	04	8980	01	7940	98	0016
3	14.01	26 91011282	00.93	ACC RT 81I NB	12640	**	12210	05	11220	02	11940	99	0264
3	15.29	11 91013172	01.28	END RT 11 OLAP	12160	**	11950	06	8610	03	5570	00	0014
3	18.83	79 91031154	03.54	CR 21	5080	**	4910	05	4320	02	4550	99	0265
3	21.53	79 91031189	02.70	TIOGA CO LINE	3820	**	3760	06	3720	03	2810	00	0099
Route NY79 County 107 TIOGA					Region 09								
4	05.12	79 91031215	05.12	RT 38 RICHFORD	3920	**	3780	05	2850	99	2870	97	0127
4	09.90	79 65041052	04.78	TOMPKINS CO LINE	3720	07	5060	04	3580	00	3280	97	0006
Route NY79 County 109 TOMPKINS					Region 03								
5	04.00	79 65041100	04.00	CR 162 SLATERVILLE	4400	**	4380	06	3770	05	4350	02	0441
5	07.84	79 36051040	03.84	CR 115	5210	07	4610	96					0442
5	10.25	79 36051078	02.41	CR 174	8930	07	9090	05	10060	02	8830	99	0443
5	11.15	79 36051103	00.90	ITHACA S CITY LN	7060	**	6720	02	6820	99	4970	96	0444
5	11.85	79 36051112	00.70	RT 366	7630	07	6860	04	6190	01	6630	98	0440
5	12.29	79 36052008	00.44	SPLIT SENECA-GREEN STS	19450	**	19070	05	20430	00			0021
5	13.08	79 36052012	00.79	RTS 13 34 & 96 NB	15870	**	14980	01	12600	98	12390	97	0472
5	13.18	79 36052019	00.10	RTS 13 34 & 96 SB	9770	07	10870	04	9370	01			0046
5	13.36	79 36052021	00.18	ACC RTS 89 & 96	10170	**	10070	06	12700	03	11010	99	0050
5	13.44		00.08	RT 13A	19000	**	18810	06	15510	02			0474
5	14.73	79 36052023	01.29	ITHACA W CITY LINE	7130	07	7300	04	6360	01	5750	98	0469
5	20.14	79 36052036	05.41	RT 327	4540	**	4520	06	4210	02	4190	00	0478
5	23.19	79 36053055	03.05	SCHUYLER CO LINE	2940	**	2890	04	2790	01	2360	96	0330
Route NY79 County 097 SCHUYLER					Region 06								
6	01.08	79 36053085	01.08	START 228 OLAP	2790	**	2700	05	2520	02	3010	99	0297
6	01.17	79 63061011	00.09	END 228 OLAP	2600	**	2560	06	2860	05	2710	02	0005
6	05.12	79 63061012	03.95	RT 227	2050	**	1960	04	1740	01	1610	98	0325
6	09.55	79 63061052	04.43	CR 5 BURDETT	2860	**	2820	06	3000	03	2630	97	0324
6	11.32	79 63061096	01.77	RT 414 END 79	3750	**	3570	04	3200	01	3140	98	0323
Route NY80 County 067 ONONDAGA					Region 03								
1	00.00		00.00	RT 175 SYRACUSE									
1	01.21	80 33011000	01.21	RT 173 SYRACUSE	7920	**	7770	05	7410	99	5400	96	0240

New York State Department of Transportation

Traffic Volume Report

County Order	End Mile Point	Count LOC Reference Marker	Section Length	Section End Description	LATEST COUNT		-----PREVIOUS COUNTS-----						Count Station Number	
					EST AADT	YR	EST AADT	YR	EST AADT	YR	EST AADT	YR		
Route NY80 County 067 ONONDAGA Region 03														
1	01.51	80 33011013	00.30	CHAFFEE ST	6690	**	6630	06	7320	03	7190	00	0037	
1	02.55	80 33011016	01.04	SYRACUSE S CITY LN	5130	07	5620	04	5780	01	5660	98	0040	
1	06.65	80 33011026	04.10	HITCHINS RD	2780	**	2750	06	1830	02	1530	99	0009	
1	07.96	80 33012041	01.31	CEDARVALE RD	1510	07	1820	03	1510	00	1820	97	0165	
1	09.67	80 33012055	01.71	RT 20	1220	07	1390	04	1160	01	1180	98	0113	
1	14.09	80 33012072	04.42	OAK HILL RD	1580	**	1570	06	1630	03	1550	00	0380	
1	20.16	80 33012116	06.07	RT 11A ACC RT 81I	1910	07	1640	04	1660	01	1500	98	0111	
1	20.18	11 33031020	00.02	RT 281 START RT 11 OLAP	7430	07	7510	04	7030	01	6030	98	0119	
1	20.83	11 33031019	00.65	END RT 11 OLAP	6670	07	6440	04	5800	01	5450	98	0121	
1	23.13	80 33012184	02.30	APULIA RD	3720	**	3650	04	3360	01	3040	98	0125	
1	24.36	80 33012207	01.23	START RT 91 OLAP APULIA	2610	07	3010	05	2880	04	2860	01	0002	
1	27.67	80 33012219	03.31	END RT 91 OLAP	1960	07	2140	04	1820	01	2000	98	0128	
1	29.26	80 33012253	01.59	POMPEY CENTER RD	2290	07	1840	95					0129	
1	29.89	80 33012268	00.63	VICENT CORNER RD	1960	07	2130	04	1710	01	1860	97	0130	
1	31.44	80 33012275	01.55	ORAN-DELPHI RD	1900	07	1810	03	1620	00	1690	97	0094	
1	32.38	80 33012290	00.94	MADISON CO LN	980	07	930	03	800	00	810	97	0131	
Route NY80 County 053 MADISON Region 02														
2	01.91	80 24021000	01.91	START 13 OLAP	1130	**	1120	05	1160	02	1080	99	0212	
2	05.35	80 24021019	03.44	END 13 OLAP SHEDS	1720	**	1720	06	1770	03	1890	00	0213	
2	11.47	13 24051057	06.12	START 26 OLAP GEORGETOWN	1150	**	1130	05	1080	02	1260	98	0166	
2	14.15	80 24021116	02.68	CHENANGO CO LINE	1450	**	1440	06	1430	03	1570	00	0209	
Route NY80 County 017 CHENANGO Region 09														
3	00.90	26 24041000	00.90	END RT 26 OLAP	1300	07	1450	04	1360	01	1170	98	0156	
3	09.98	26 92031142	09.08	CR 20 SMYRNA	810	**	810	05	630	02	740	99	0157	
3	13.58	80 92031099	03.60	CR 23	1630	**	1620	05	1680	99	1670	96	0017	
3	14.19	80 92031135	00.61	RT 12 SHERBURNE	2990	**	2970	06	2780	03	3090	00	0267	
3	20.89	80 92031141	06.70	CR 25 COLUMBUS	1670	**	1650	05	1620	02	1640	99	0268	
3	25.08	80 92031208	04.19	START 8 OLAP FIVE COR	880	**	870	04	810	01	830	98	0162	
3	26.35	80 92031249	01.27	END 8 OLAP	4210	**	4080	05	3800	02	3760	99	0031	
3	26.65	80 92031262	00.30	OTSEGO CO LINE	2870	**	2790	00	2010	98	2830	97	0037	
Route NY80 County 077 OTSEGO Region 09														
4	03.80	80 92031265	03.80	CR 17	1770	07	1710	04	1910	01	2010	98	0168	
4	07.77	80 94041038	03.97	CR 20 EDMESTON	1300	**	1300	06	1390	03	1190	00	0029	
4	10.74	80 94041078	02.97	START 51 OLAP	2290	07	2250	04	3230	01	2210	98	0269	
4	11.80	80 94041107	01.06	END 51 OLAP	1930	**	1920	06	1950	03	1700	00	0247	
4	18.50	80 94041119	06.70	START 205 OLAP	1640	**	1630	06	1820	02	1530	98	0171	
4	20.42	80 94041186	01.92	START 28 END 205 OLAPS	2330	**	2250	05	1960	02	2100	99	0272	
4	22.50	28 94033257	02.08	CR 26 FLY CREEK	5250	**	5070	05	4650	00	5910	97	0233	
4	25.69	28 94033237	03.19	END RT 28 OLAP	4620	07	4540	04	5340	03	4330	01	0271	

New York State Department of Transportation

Traffic Volume Report

County Order	End Mile Point	Count LOC Reference Marker	Section Length	Section End Description	LATEST COUNT		-----PREVIOUS COUNTS-----						Count Station Number	
					EST AADT	YR	EST AADT	YR	EST AADT	YR	EST AADT	YR		
Route NY80 County 077 OTSEGO Region 09														
4	26.10	80 94041257	00.41	LAKE ST	6720	**	6610	06	6170	03	3230	00	0038	
4	28.15	80 94041262	02.05	CR 28 1ST TIME	4400	**	4250	05	3730	02	5000	99	0273	
4	33.88	80 94041283	05.73	CR 27 ON LEFT	2800	07	2510	04	2900	98	1380	95	0274	
4	36.77	80 94041340	02.89	RT 20 W OF SPRINGFIELD	1700	**	1640	05	1540	02	2520	99	0035	
4	40.62	80 94041369	03.85	HERKIMER CO LN	1110	**	1100	05	1030	02	1160	99	0275	
Route NY80 County 043 HERKIMER Region 02														
5	04.41	80 94041406	04.41	RT 168 W OF STARKVILLE	880	07	830	01	810	98	720	95	0101	
5	05.84	80 23051044	01.43	MONTGOMERY CO LINE	800	**	790	05	770	04	810	01	0100	
Route NY80 County 057 MONTGOMERY Region 02														
6	06.22	80 23051058	06.22	FT PLAIN S LN	1050	**	1040	05	970	03	930	99	0031	
6	06.93	80 25061063	00.71	START 163 OLAP	2850	**	2840	06	2330	03	2870	99	0241	
6	07.08	80 25061070	00.15	END 163 OLAP START 5S OLAP	6640	**	6610	06	6910	03	6630	00	0032	
6	07.10		00.02	END 5S OLAP	6030	**	6000	06	5820	03	6910	00	0158	
6	07.24	80 25061072	00.14	WILLET ST	5670	**	5650	06	5760	03	4640	99	0160	
6	07.68	80 25061073	00.44	RT 5 END RT 80	7680	07	7160	04	6010	01	6730	99	0157	
Route I81 County 007 BROOME Region 09														
1	00.00		00.00	PA STATE LINE										
1	03.98	81I91011000	03.98	EXIT 1 KIRKWOOD INTER UNSER	27920	**	25610	04	27640	01	22040	95	0366	
1	08.65	81I91011041	04.67	START RT 17 OLAP EB	28880	07	37540	04	30450	01	27760	00	0362	
1	08.90	81I91011088	00.25	EXIST 3E COLESVILLE RD UNDER W/CONN	39540	07	40390	04	33010	98	28240	94	0124	
1	12.19	81I91011090	03.29	EXIT 3 BROAD AVE UNDER W/CONN	54620	07	48930	03	56590	02	47690	01	0367	
1	12.58	81I91012020	00.39	EXIT 4 ACC RT 7	55560	**	44790	99	36270	96			0368	
1	13.06	81I91012024	00.48	END 17 OLAP	83780	**	76840	04	56940	96			0369	
1	13.54	81I91012029	00.48	RT 11 EXIT 5	74090	**	67960	04	56070	99	47370	96	0022	
1	14.77	81I91013005	01.23	88I CONNECTOR BRIDGE	56100	07	55610	02	52290	00	47200	99	0127	
1	15.66	81I91013017	00.89	RT 11 EXIT 6S	38890	**	34710	03	34340	99	34640	98	0030	
1	16.42	81I91013026	00.76	RT 11 EXIT 6N	23300	**	21980	05	20490	99	18430	96	0021	
1	21.62	81I91013033	05.20	RT 11 EXIT 7	25750	**	25150	06	26540	04	23160	01	0031	
1	28.99	81I91013086	07.37	RT 26 EXIT 8S	25890	07	26890	06	25380	05	23990	04	0108 CC	
1	30.33	81I91013159	01.34	RTS 11 & 79 EXIT 8N	18380	**	17950	06	17670	05	17160	02	0034	
1	35.78	81I91013172	05.45	CORTLAND CO LINE	21620	07	18880	04	16860	01	15490	98	0020	
Route I81 County 023 CORTLAND Region 03														
2	02.48	81I32021001	02.48	JCT RT 221	21620	07	18880	04	17480	01	15490	98	0027	
2	14.23	81I32021026	11.75	JCT RTS 11 & 41	21880	07	19790	06	17300	04	20410	02	0001	
2	16.56	81I32021144	02.33	JCT RT 13 CLINTON AVE	22700	**	21910	05	15820	01	21060	97	0005	
2	18.29	81I32022006	01.73	ACC RT 11	24310	**	23470	05	23800	01			0029	
2	27.08	81I32023010	08.79	JCT RT 281	26080	**	25020	05	20310	02	22060	99	0009	
2	29.35	81I32023098	02.27	ONONDAGA CO LINE	27290	**	26180	05	28240	04	26680	02	0012	

New York State Department of Transportation

Traffic Volume Report

County Order	End Mile Point	Count LOC Reference Marker	Section Length	Section End Description	LATEST COUNT		-----PREVIOUS COUNTS-----						Count Station Number	
					EST AADT	YR	EST AADT	YR	EST AADT	YR	EST AADT	YR		
Route I81 County 067 ONONDAGA Region 03														
3	01.45	81I33031001	01.45	JCT RT 80	25750	07	27340	06	27250	05	28240	04	0016	CC
3	08.06	81I33031016	06.61	JCT RT 20	32620	07	29460	02	24180	99	21670	93	0585	
3	12.97	81I33031082	04.91	JCT RT 11	36700	07	30060	04	28540	01			0548	
3	16.33	81I33031132	03.36	ACC 481I	38230	**	35090	02	31280	99			0054	
3	17.07	81I33032014	00.74	JCT BRIGHTON AVE	43140	**	38960	01	39430	98	34680	94	0007	
3	17.29	81I33032021	00.22	JCT COLVIN ST	50810	**	46630	02	46220	99	41720	95	0010	
3	18.64	81I33032024	01.35	ACC E ADAMS ST	79290	**	75250	04	70180	99	62740	98	0011	
3	19.65	81I33032038	01.01	ACC RT 690I	88110	**	79560	01	75240	98	63600	95	0015	
3	21.10	81I33032048	01.45	JCT RT 298 BEAR ST	98790	**	89210	01	94990	97	94850	95	0586	
3	21.55	81I33032162	00.45	ACC RT 370	91490	**	89880	06	90160	02	102010	99	0041	
3	21.85	81I33032166	00.30	SYRACUSE N CITY LN	49740	**	48860	06	54870	01	53230	00	0017	
3	23.53	81I33032169	01.68	JCT RT 90I	88300	**	83800	04	72920	01	72370	97	0035	
3	24.74	81I33033017	01.21	JCT RT 11	90810	**	87670	05	88740	03	74080	02	0550	
3	25.54	81I33033030	00.80	AIRPORT RD JCT	64790	**	62550	05	53150	01	51290	95	0551	
3	26.38	81I33033038	00.84	TAFT RD JCT	59190	**	58150	06	54880	03	55540	00	0133	
3	27.50	81I33033047	01.12	JCT RT 481	68490	**	64990	04	54310	00	58010	97	0134	
3	29.94	81I33033057	02.44	JCT RT 31	51240	07	50400	06	49210	03	45740	01	0552	
3	33.90	81I33033081	03.96	BARTELL RD JCT	46610	**	45000	05	37010	02	39070	97	0553	
3	34.09	81I34041000	00.19	OSWEGO CO LINE	36540	07	34580	06	34070	05	35060	03	0055	
Route I81 County 075 OSWEGO Region 03														
4	03.61	81I34041001	03.61	JCT RT 49	36540	07	34580	06	34070	05	35060	03	0315	
4	11.89	81I34041035	08.28	RT 69 JCT	23540	07	23560	06	23000	05	22700	04	0316	CC
4	15.65	81I34041116	03.76	JCT RT 104	22160	07	18410	05	18880	01	18130	98	0555	
4	19.03	81I34041155	03.38	JCT CR 28 TINKER TAVERN RD	18980	**	17510	03	19430	00	14990	97	0556	
4	22.43	81I34041190	03.40	JCT RT 13	20690	**	18360	01	17060	97			0557	
4	23.22	81I34041225	00.79	JCT CR 2 RICHLAND RD	16900	**	15900	04	14120	01	14140	97	0558	
4	28.85	81I34041233	05.63	JCT LAKE ST CR 15 LACONA	18580	**	16490	01	16320	98	16160	97	0580	
4	29.03	81I34041291	00.18	ACC SALISBURY RD CR 22A	18180	07	15320	03	14010	02	16720	00	0560	
4	30.86	81I34041292	01.83	JEFFERSON CO LINE	19040	**	18270	05	16920	03	16060	01	0579	
Route I81 County 045 JEFFERSON Region 07														
5	00.74	81I73051001	00.74	EXIT 38 ACC RT 11	18880	**	18270	05	16920	03	16060	01	0468	
5	02.75	81I73051009	02.01	EXIT 39 ACC MANNSVILLE RD	16730	**	16450	06	17120	03	15330	98	0469	
5	04.60	81I73051029	01.85	EXIT 40 ACC RT 193	17890	**	17600	06	15660	04	14920	01	0167	
5	10.17	81I73051047	05.57	EXIT 41 ACC RT 178	19210	**	18890	06	14600	02	14260	97	0470	
5	14.28	81I73051103	04.11	EXIT 42 ACC RT 177	19780	**	19130	05	17150	04	12410	00	0471	
5	15.83	81I73051144	01.55	EXIT 43 ACC KELLOGG HILL RD	17230	07	18530	04	16860	01	17270	99	0472	
5	18.21	81I73051160	02.38	EXIT 44 ACC RT 232	20920	**	20570	06	19160	05	19460	04	0029	
5	22.52	81I73051183	04.31	EXIT 45 ACC RT 3	19870	**	19540	06	16470	03	14700	97	0169	
5	23.47	81I73051226	00.95	EXIT 46 ACC RT 12F	21210	**	20320	04	21340	99	17880	98	0215	

New York State Department of Transportation

Traffic Volume Report

County Order	End Mile Point	Count LOC Reference Marker	Section Length	Section End Description	LATEST COUNT		-----PREVIOUS COUNTS-----						Count Station Number	
					EST AADT	YR	EST AADT	YR	EST AADT	YR	EST AADT	YR		
Route I81 County 045 JEFFERSON Region 07														
5	24.97	81I73051236	01.50	EXIT 47 ACC RT 12	24740	**	24030	05	22730	04	20550	97	0216	
5	27.59	81I73051251	02.62	EXIT 48 ACC RT 342	21610	07	18860	05	19850	04	18060	01	0476	
5	39.12	81I73051277	11.53	EXIT 49 ACC RT 411	9510	07	9230	06	9470	05	9130	04	0222 CC	
5	48.06	81I73051392	08.94	EXIT 50 ACC RT 12	6660	**	6550	06	8790	04	7110	00	0223	
5	49.72	81I73051482	01.66	EXIT 51 ACC CR 100	5680	07	5300	04	7980	03	5180	98	0221	
5	52.95	81I73051499	03.23	EXIT 52 ACC CR 191	4780	07	4670	06	4710	05	3500	03	0041 CC	
5	53.44	81I73051530	00.49	US-CANADIAN LINE	5760	**	5670	06	5700	05	5750	04	0036	
Route NY81 County 001 ALBANY Region 01														
1	00.00		00.00	RTS 81 & 145 JCT										
1	01.67	81 11011000	01.67	GREENE CO LINE	790	07	790	04	700	01	620	98	0112	
Route NY81 County 039 GREENE Region 01														
2	03.38	81 11011017	03.38	CR 67	2070	**	2050	06	1820	95			0026	
2	06.17	81 13021034	02.79	CR 50	2040	**	2020	06	2140	04	2090	01	0050	
2	08.64	81 13021062	02.47	RT 32 GREENVILLE	3990	**	3950	06	3990	04	4080	01	0029	
2	16.92	81 13021087	08.28	MEDWAY RD EARLTON	2200	07	2260	03	1770	00	1960	97	0404	
2	19.85	81 13021169	02.93	CR 26	4080	**	4030	06	3890	03	3180	00	0039	
2	20.82	81 13021198	00.97	RTS 9W AND 385 JCT-END RT 81	5390	07	5340	04	4740	01	5090	00	0032	
Route NY82 County 027 DUTCHESS Region 08														
1	00.00		00.00	RT 52 BRINKERHOFF										
1	01.75	82 82011000	01.75	CR 94 ALL ANGELS RD	13810	07	13730	04	11750	01	11180	98	0337	
1	02.60	82 82011018	00.85	CR 28 OLD HOPEWELL RD	10760	07	10830	04	9660	02	8850	01	0034	
1	03.54	82 82011026	00.94	CR 31 PALEN RD	23610	**	23050	05	21780	02	19370	99	0049	
1	04.24	82 82011036	00.70	START 376 OLAP	19300	07	19470	04	17410	02	16530	01	0338	
1	04.30		00.06	END 376 OLAP HOPEWELL	23460	07	24360	04	19110	01	19090	98	0025	
1	04.76	82 82011043	00.46	CR 9 BEEKMAN RD	19190	**	18740	05	16000	02	14450	99	0339	
1	07.83	82 82011048	03.07	ACC TACONIC STATE PKWY	9330	07	10060	04	9340	01	8150	98	0340	
1	11.35	82 82011079	03.52	RT 55 BILLINGS	7090	07	7550	04	6480	01	7960	98	0084	
1	12.45	82 82011114	01.10	CR 89 WATERBURY RD	7330	**	7170	06	7750	05	7250	02	0342	
1	17.15	82 82011125	04.70	CR 90 CAMBY RD	4720	**	4690	06	4230	00	4310	96	0088	
1	20.24	82 82011173	03.09	NY 343	4580	**	4550	06	4290	00	4570	97	0343	
1	22.13	82 82011203	01.89	START US44 OVL P	7780	**	7550	05	6580	02	6380	99	0283	
1	23.17	44 82022115	01.04	END US44 OVL P	10370	**	10220	06	10760	03	10300	00	0282	
1	24.48	82 82011233	01.31	CR 13 CLINTON CORS RD	4990	07	5210	04	5160	01	4620	98	0352	
1	30.50	82 82011246	06.02	CR 65 HUNNS LAKE RD	3480	**	3440	05	3190	02	3870	99	0354	
1	38.32	82 82011307	07.82	CR 83	2820	**	2800	06	2520	03	2020	00	0141	
1	38.91	82 82011385	00.59	START 199 OLAP	5740	**	5710	06	5350	03	4730	00	0346	
1	40.34	82 82011391	01.43	END 199 OLAP	1440	**	1400	05	2460	99	2530	96	0014	
1	41.81	82 82011405	01.47	COLUMBIA CO LN	970	**	960	06	1020	03	900	00	0026	
Route County Region														

New York State Department of Transportation

Traffic Volume Report

County Order	End Mile Point	Count LOC Reference Marker	Section Length	Section End Description	LATEST COUNT		-----PREVIOUS COUNTS-----						Count Station Number	
					EST AADT	YR	EST AADT	YR	EST AADT	YR	EST AADT	YR		
Route NY82 County 021 COLUMBIA Region 08														
2	02.75	82 82011420	02.75	CR 17 ANCRAM RD	770	**	760	05	830	99	730	94	0348	
2	06.49	82 81021028	03.74	CR 55 & 76	1420	**	1310	93					0002	
2	13.26	82 81021065	06.77	JCT RT 987G TACONIC PKWY	1450	**	1440	05	1280	01	1620	98	0349	
2	16.69	82 81021133	03.43	OLD RT 82 TEN BROECK RD	3580	**	3490	05	3380	01	3670	98	0020	
2	18.10	82 81021168	01.41	JCT RTS 9 9H & 23 END 82	4190	**	4090	05	4020	02	3340	99	0350	
Route NY83 County 013 CHAUTAUQUA Region 05														
1	00.00		00.00	RT 62 CONEWANGO VALLEY										
1	04.30	83 52011000	04.30	CR 70 SOUTHSIDE AVE EAST	1660	**	1650	06	1850	03	1520	00	0228	
1	09.62	83 52011044	05.32	RT 322 BALCOM	2130	**	2120	06	2220	03	1970	01	0229	
1	11.95	83 52011097	02.33	CR 312 HAMLET RD	1530	**	1520	05	1720	02	1630	99	0322	
1	16.39	83 52011121	04.44	CR 307 CHICKEN TAVERN	1330	**	1320	05	1710	02	1520	99	0324	
1	21.82	83 52011166	05.43	RT 60 LAONA END 83	1410	07	1480	04	1380	01	1360	98	0231	
Route I84 County 071 ORANGE Region 08														
1	00.00		00.00	PENN STATE LINE										
1	00.69	84183011000	00.69	ACC RT 6 CR 15	29010	07	29070	06	27290	05	26620	04	0038 CC	
1	04.81	84183011008	04.12	ACC CR 35 MOUNTAIN RD	33740	**	29430	02	25660	99	22180	93	0056	
1	15.44	84183011049	10.63	ACC RT 17M WEST	32180	**	28070	02	24510	99	21870	95	0059	
1	19.11	84183011155	03.67	ACC RT 17	43710	**	37920	02	31830	99	28450	98	0060	
1	28.50	84183011191	09.39	ACC RTE 208	43740	**	37960	02	29430	99	33300	98	0061	
1	34.14	84183011285	05.64	ACC RT 17K	54980	**	47710	02	39450	99	37110	98	0062	
1	36.58	84183011341	02.44	ACC RT 300 CONN 87I	59280	**	51440	02	41550	99	41330	98	0063	
1	37.56	84183011365	00.98	START 52 OLAP	67920	**	54600	99	57330	98	47650	95	0044	
1	39.15	84183011375	01.59	ACC RTS 32 9W	76760	**	66600	02	53120	98	46000	95	0001	
1	40.34	84183013008	01.19	DUTCHESS CO LINE	73210	**	69020	06	69000	05	70600	04	0043	
Route I84 County 027 DUTCHESS Region 08														
2	01.41	84183013019	01.41	ACC RT 9D	73210	**	69020	06	69000	05	70600	04	0818	
2	04.56	84182021013	03.15	END 52 OLAP	66090	**	55870	01	38410	93			0819	
2	06.04	84182021046	01.48	ACC RT 9	63060	**	50700	99	40690	95			0820	
2	10.38	84182021060	04.34	ACC LIME KILN RD	61060	**	49090	99	33260	94			0031	
2	12.60	84182021103	02.22	ACC TACONIC STATE PKWY	51380	07	51460	06	52160	05	51700	04	0821 CC	
2	18.44	84182021125	05.84	PUTNAM CO LN	59530	**	50320	01	44010	98	31080	93	0040	
Route I84 County 079 PUTNAM Region 08														
3	00.35	84182021183	00.35	INT 17 ACC RT 52-LUDINGTONVILLE RD	59530	**	50320	01	44010	98	31080	93	0027	
3	03.37	84184031004	03.02	ACC RT 311	65030	**	54980	01	45320	98	34340	93	0025	
3	06.94	84184031034	03.57	ACC RT 312	60510	**	45310	96	34810	93			0023	
3	09.79	84184031070	02.85	ACC RTS 6 22 202 684I	59350	**	46570	98	44400	95			0017	
3	10.78	84184031098	00.99	ACC RT 121 WESTBOUND ONLY	76760	**	57480	96					0011	
3	13.01	84184031108	02.23	CONNECTICUT STATE LINE	75690	07	70710	06	73960	05	76270	04	0008 CC	

New York State Department of Transportation

Traffic Volume Report

County Order	End Mile Point	Count LOC Reference Marker	Section Length	Section End Description	LATEST COUNT		-----PREVIOUS COUNTS-----						Count Station Number
					EST AADT	YR	EST AADT	YR	EST AADT	YR	EST AADT	YR	
Route NY85 County 001 ALBANY					Region 01								
1	00.00		00.00	RENSSELAERVILLE CR 353 JCT									
1	06.51	85 11011000	06.51	RT 143 FORDS CORNERS	1070	07	1670	04	1550	01	1500	98	0477
1	10.18	85 11011065	03.67	START RT 443 OLAP	2150	**	2120	06	2090	04	2030	01	0002
1	12.20	85 11011103	02.02	END RT 443 OLAP	4170	07	4990	05	4260	02	3750	99	0406
1	14.43	85 11011122	02.23	ROUTE 913C JUNCTION	2890	**	2860	06	3640	05	2760	02	0050
1	15.33	85 11011145	00.90	RT 85A NEW SALEM W JCT	5160	**	5100	06	4830	04	4880	01	0051
1	18.89	85 11011154	03.56	RT 85A E JCT	3160	**	3120	06	3550	04	3140	01	0052
1	21.69	85 11011189	02.80	RT 140 SLINGERLANDS	9040	07	10370	05	8850	02	9730	99	0054
1	22.22	85 11011217	00.53	RT 910E ACC SLINGERLAND BYPASS	22140	07	25300	05	24540	02	23890	99	0008
1	22.64	85 11011222	00.42	BLESSING RD	19560	07	21290	05	19110	02	19620	99	0013
1	24.33	85 11011226	01.69	KRUMKILL RD EXIT	15090	**	14340	02	14620	99	12850	96	0143
1	24.55	85 11012001	00.22	ACC BUCKINGHAM DR	15990	**	14680	03	14890	00	13350	97	0567
1	25.33	85 11012003	00.78	RT 20 OVER	37270	**	36460	06	37220	05	32160	01	0014
1	25.37		00.04	ACC BREVATOR ST	42780	**	37020	00	31800	97	30080	94	0011
1	26.05	85 11012012	00.68	ACC LINCOLN AVE	35910	**	31680	01	27780	98	27220	97	0015
1	26.49	85 11012019	00.44	RT 90I UNDER END RT 85	48120	**	41640	00	33520	97	32010	94	0099
Route NY85A County 001 ALBANY					Region 01								
1	00.00		00.00	RT 85 JCT NEW SALEM									
1	03.07	85A11011000	03.07	RT 156 VOORHEESVILLE	8860	**	8650	06	5730	04	4880	01	0219
1	03.78	85A11011031	00.71	RT 155 JCT	8410	07	9180	04	9070	01	8150	98	0218
1	05.54	85A11011038	01.76	RT 85 END RT 85A	6560	07	6850	04	7120	98	6510	95	0053
Route I86 County 013 CHAUTAUQUA					Region 05								
1	00.00		00.00	PENN STATE LINE									
1	01.03	17 52111000	01.03	RT 426	9450	07	9730	06	9460	05	8750	04	0076 CC
1	09.17	17 52111011	08.14	ACC RT 76	8450	**	8040	05	6850	02	6730	99	0047
1	15.34	17 52111092	06.17	EXIT 7 CR 33 PANAMA STEDMAN RD	8400	07	8730	04	7980	02	7350	99	0048
1	18.86	17 52111153	03.52	ACC RT 394	8560	07	7010	04	7920	03	7690	99	0049
1	20.22	17 52111189	01.36	ACC RT 430	11750	07	11980	04	11170	03	10260	01	0031
1	20.29	17 52111202	00.07	ACC STE RMPS TO 430 & 954J WB	11360	**	10860	05	10950	02	13330	99	0051
1	26.23	17 52111203	05.94	ACC STRUNK RD	10720	07	11580	04	10400	01	7300	94	0075
1	28.00	17 52111263	01.77	ACC RT 60	9290	07	9300	04	11030	01	8080	97	0050
1	30.69	17 52111282	02.69	ACC RT 394	10970	07	12080	03	10450	01	10700	97	0070
1	36.04	17 52111308	05.35	ACC RT 62	11170	07	11680	04	11530	01	9690	97	0071
1	37.86	17 52111362	01.82	CATTARAUGUS CO LINE	11660	07	12170	05	11920	04	9160	97	0072
Route I86 County 009 CATTARAUGUS					Region 05								
2	01.47	17 52111379	01.47	ACC SCHOOL HOUSE RD RT 953A	11660	07	11650	06	12170	05	11920	04	0073 CC
2	03.52	17 51121015	02.05	ACC RT 394 RANDOLPH RT 952M	12280	**	11690	05	11580	02			0074
2	10.02	17 51121036	06.50	ACC RT 394 STEAMBURG	9560	**	9330	06	7800	03	8900	01	0075
2	12.75	17 51121101	02.73	RT 280 PERIMETER RD	10410	**	9900	05	5480	02	8150	99	0076

New York State Department of Transportation

Traffic Volume Report

County Order	End Mile Point	Count LOC Reference Marker	Section Length	Section End Description	LATEST COUNT		-----PREVIOUS COUNTS-----						Count Station Number	
					EST AADT	YR	EST AADT	YR	EST AADT	YR	EST AADT	YR		
Route I86 County 009 CATTARAUGUS Region 05														
2	16.57	17 51121128	03.82	ACC ALLEGANY STATE PK	10210	**	9710	05	5730	02	7400	98	0014	
2	20.28	17 51121166	03.71	ACC RT 417	9810	07	11250	04	8520	99	7510	98	0079	
2	22.59	17 51122001	02.31	START RT 219 OLAP PARKWAY DR RT 951M UNDER	13410	**	12540	04	10810	99	8760	93	0024	
2	29.66	17 51122023	07.07	END RT 219 OLAP	11940	**	11100	04	6610	01	7760	97	0017	
2	36.21	17 51123061	06.55	JCT RT 952W	13880	**	12890	04	7080	01	9680	97	0054	
2	39.41	17 51123128	03.20	BUFFALO ST CONN RT 954E	12130	**	11590	05	11310	02	12990	99	0046	
2	40.91	17 51124004	01.50	ACC RT 16	13640	**	13040	05	10730	02	7900	97	0047	
2	46.83	17 51124018	05.92	ACC RT 16	11100	**	10310	04	7290	01	8490	98	0048	
2	51.80	17 51125059	04.97	ALLEGANY CO LINE	5930	07	8710	04	8930	03	9190	02	0049 CC	
Route I86 County 003 ALLEGANY Region 06														
3	01.69	17 51125107	01.69	EXIT 28 RT 305 CUBA	9180	**	8710	04	8930	03	9190	02	0021	
3	09.06	17 61032028	07.37	EXIT 29 RT 275 FRIENDSHIP	6840	07	6970	01	6450	98	6510	95	0022	
3	14.79	17 61032091	05.73	EXIT 30 RT 19 BELVIDERE	7100	**	6970	06	5930	01	5940	98	0023	
3	18.89	17 61032148	04.10	EXIT 31 ANGELICA	6620	**	6500	06	5880	03	6120	00	0024	
3	26.12	17 61032189	07.23	EXIT 32 WEST ALMOND	5550	07	5840	04	4180	01	5450	98	0025	
3	33.77	17 61032261	07.65	EXIT 33 ALMOND	5720	07	6110	04	5590	01	5260	98	0026	
3	34.32	17 61032337	00.55	STEUBEN CO LINE	7520	07	7220	06	6500	05	7430	04	0027 CC	
Route I86 County 101 STEUBEN Region 06														
4	04.11	17 61032342	04.11	EXIT 34 RT 36 HORNELL	7380	07	7220	06	6670	04	7550	03	0006	
4	13.79	17 64044039	09.68	EXIT 35 HOWARD	7730	07	7050	03	7220	99	6370	98	0009	
4	20.97	17 64044136	07.18	EXIT 36 RT 390I	6270	07	7790	04	8010	01	7690	00	0015	
4	22.08	17 64044208	01.11	EXIT 37 RT 53 KANONA	18960	07	23720	04	14510	01	17600	98	0018	
4	25.29	17 64044218	03.21	EXIT 38 RTS 54 & 415 BATH	20450	07	14550	01	17320	98	19060	97	0021	
4	28.40	17 64044250	03.11	EXIT 39 RT 960U SALUBRIA	16830	07	16680	03	20480	00	16390	98	0022	
4	32.19	17 64044281	03.79	EXIT 40 RT 226 SAVONA	25270	**	24390	05	18930	02	23170	99	0023	
4	36.92	17 64044318	04.73	EXIT 41 CAMPBELL	24840	**	24400	06	23000	04	19080	01	0024	
4	40.96	17 64044368	04.04	EXIT 42 RT 415 COOPERS PLAINS	24110	07	24410	04	21220	00	22240	98	0025	
4	43.23	15 64011157	02.27	EXIT 43 RT 415	24410	07	25340	06	26080	05	25960	04	0029 CC	
4	44.36	15 64011134	01.13	EXIT 44 RT 15U PAINTED POST	32170	**	29380	01	28700	00	29420	99	0031	
4	44.74	17 64041410	00.38	EXIT 45	50100	**	47120	03	41910	00	36640	98	0107	
4	47.21	17 64041500	02.47	RTE 414 UNDER	25510	07	22960	06	25980	05	26460	04	0182 CC	
4	49.92	17 64046007	02.71	RT 961Q OVER WITH CONN	27970	**	27110	05	28680	02	25180	99	0905	
4	52.29	17 64043119	02.37	EXIT 48 RT 352 WITH CONN	27280	**	25880	04	23070	01	27970	98	0055	
4	53.23		00.94	CHEMUNG CO LINE	27690	07	29230	06	24460	03	29350	00	0050	
Route I86 County 015 CHEMUNG Region 06														
5	01.34		01.34	EXIT 49 BIG FLATS OVER	27690	07	29230	06	27850	03	29350	00	0057	
5	04.79		03.45	EXIT 51 CR 35	30560	**	29620	05	25630	02	29020	99	0051	
5	06.84		02.05	EXIT 52 RT 14 HORSEH	30260	**	29790	06	29280	03	31150	99	0052	

New York State Department of Transportation

Traffic Volume Report

County Order	End Mile Point	Count LOC Reference Marker	Section Length	Section End Description	LATEST COUNT		-----PREVIOUS COUNTS-----						Count Station Number
					EST AADT	YR	EST AADT	YR	EST AADT	YR	EST AADT	YR	
Route NY86 County 033 FRANKLIN Region 07													
1	00.00		00.00	RT 30 PAUL SMITHS									
1	04.92	86 72011000	04.92	CR 55 SPLIT ROCK RD	3290	**	3260	06	3710	03	2640	00	0390
1	07.35	86 72011049	02.43	RT 186	3190	**	3160	06	4190	02	4080	01	0460
1	10.02	86 72011074	02.67	CR 47 PECKS COR RD	5620	**	5510	05	5610	02	4690	99	0335
1	11.48	86 72011100	01.46	AMPERSAND AVE	9670	**	9430	04	8130	01	6890	99	0336
1	11.85	86 72011115	00.37	JCT BROADWAY AND BLOOMINGDALE	12440	**	12340	06	12340	02	12320	00	0002
1	11.94		00.09	START RT 3 OLAP JCT CHURCH ST	8400	**	8330	06	8580	03	8160	00	0009
1	12.37	86 72011119	00.43	END RT 3 OLAP	7900	07	6160	04	6230	03	8050	99	0027
1	12.46	86 72011123	00.09	ESSEX CO LN	15120	**	14990	06	15340	03	14730	98	0036
Route NY86 County 031 ESSEX Region 01													
2	03.06	86 72011124	03.06	CR 33	9240	07	9490	06	9310	05	10310	04	0503 CC
2	06.28	86 12021032	03.22	CR 35 OLD MILITARY RD	11460	07	11090	04	10220	01	9550	98	0015
2	08.10	86 12021065	01.82	WEST VALLEY RD	8980	07	7200	06	6910	03	7220	00	0018
2	08.60	86 12021083	00.50	MIRROR LK DRIVE	10580	**	10390	04	10270	01	11460	98	0019
2	09.52	86 12021088	00.92	RT 73 JCT	8100	**	8050	06					0491
2	18.50	86 12021097	08.98	ACC WHITEFACE SKI CTR	3420	**	3400	06	3520	03	3880	00	0548
2	21.62	86 12021187	03.12	RT 431 JCT WILMINGTON	4040	**	4020	06	2780	03	3340	00	0450
2	26.65	86 12021217	05.03	RT 9N JAY END RT 86	2310	**	2250	02	2430	99	1920	97	0545
Route I87 County 005 BRONX Region 11													
1	00.00		00.00	RT 278I MAJ DEGAN & BRUCKNER EXPWY									
1	00.57	87IX1M11001	00.57	ACC WILLIS AVE	111420	07	102780	04	105770	03	80420	01	0020
1	01.11	87IX1M11007	00.54	ACC GRAND CONCOURSE	112270	**	111870	06	98140	03	110030	00	0021
1	01.20	87IX1M11012	00.09	ACC EAST 138TH ST	76520	**	76240	06	84630	03	73310	01	0022
1	02.44	87IX1M11013	01.24	ACC MACOMBS DAM BRIDGE	104590	**	103840	05	118520	99	103950	94	0023
1	03.43	87IX1M11025	00.99	ACC 95I CROSS BRNX EPY	134310	07	104750	04	104810	02	82340	01	0024
1	04.83	87IX1M11035	01.40	ACC W FORDHAM RD	115470	**	115050	06	135250	05	161510	04	0025
1	05.93	87IX1M11049	01.10	ACC WEST 230TH ST	115550	**	115130	06	102600	02	130490	99	0026
1	06.70	87IX1M11060	00.77	ACC VAN CORTLAND PRK S	127820	07	121970	06	125670	05	135390	04	0027 CC
1	07.14	87IX1M11068	00.44	ACC HENRY HUDSON PKWY	100350	**	99630	05	137070	02	112690	99	0028
1	07.55	87IX1M11072	00.41	ACC EAST 233 ST	118140	07	108780	04	85410	01	121630	99	0029
1	08.38	87IX1M11076	00.83	WESTCHESTER CO LINE	83890	**	83590	06	84600	05	92400	04	0030
Route I87 County 119 WESTCHESTER Region 08													
2	01.42	87IX1M11084	01.42	INTER 2 YONKERS AVE	96030	**	83320	02	82610	01	95140	00	0201
2	02.18		00.76	INTER 4 CROSS CO PKWY	114750	**	97000	01	78650	98	75000	93	0203
2	03.99		01.81	INTER 6 TUCKAHOE RD	74680	**	70390	05					0205
2	04.82		00.83	INTER 6A RIDGE HILL RD	53280	**	41810	98					0206
2	07.84		03.02	INTER 7 RT 9A	53960	07	53410	06	55020	05	55750	04	0207
2	10.33		02.49	INTER 7A SAW MILL RIVER PKWY	53400	**	44010	00	31510	96			0208
2	11.31		00.98	INTER 8 START RT 287I OLAP	67820	**	55890	00					0209

New York State Department of Transportation

Traffic Volume Report

County Order	End Mile Point	Count LOC Reference Marker	Section Length	Section End Description	LATEST COUNT		-----PREVIOUS COUNTS-----						Count Station Number
					EST AADT	YR	EST AADT	YR	EST AADT	YR	EST AADT	YR	
Route I87 County 119 WESTCHESTER Region 08													
2	12.85		01.54	INTER 9 RT 9	121920	**	95670	98					0210
2	14.67		01.82	ROCKLAND CO LINE	138400	07	137770	06	139210	05	140310	04	0211
Route I87 County 087 ROCKLAND Region 08													
3	02.08		02.08	INTER 10 RT 9W NORTH BOUND ONLY	138400	07	137770	06	139210	05	140310	04	0027
3	02.93		00.85	INTER 11 RT 9W NYACK	131280	**	123730	05	103110	01	87400	98	0028
3	04.09		01.16	INTER 12 RT 303	136760	**	128900	05	112450	01	90270	98	0029
3	06.27		02.18	INTER 13 PIP	141440	**	133310	05	91980	98			0030
3	08.13		01.86	INTER 14 RT 59	145640	**	137270	05	116980	01	93340	98	0031
3	08.86		00.73	INTER 14A GARDEN STATE PKWY	141430	**	133300	05	104260	01	88090	98	0032
3	12.95		04.09	INTER 14B AIRMONT RD	111840	**	105410	05	103720	04	105280	03	0033
3	15.77		02.82	INTER 15 RT 17 END RT 287I OLAP	105580	**	99510	05	99510	04	59980	98	0034
3	20.60		04.83	ORANGE CO LINE	104900	**	118920	05	93500	03	91410	02	0035
Route I87 County 071 ORANGE Region 08													
4	09.93		09.93	INTER 16 RTS 6 & 17	94260	07	94200	06	92840	05	96940	04	0100
4	24.83		14.90	INTER 17 RTS 84I & 17K	51200	07	48940	06	47630	05	51520	04	0101
4	31.19		06.36	ULSTER CO LINE	44690	07	43100	06	41900	05	45030	04	0102
Route I87 County 111 ULSTER Region 08													
5	09.55		09.55	INTER 18 RT 299	44690	07	43100	06	41900	05	45030	04	0050
5	24.91		15.36	INTER 19 RT 28	43200	07	41720	06	40590	05	43550	04	0051
5	34.79		09.88	INTER 20 RT 32	39680	07	38450	06	37470	05	40370	04	0052
5	39.33		04.54	GREENE CO LINE	36730	07	35770	06	34440	05	37320	04	0053
Route I87 County 039 GREENE Region 01													
6	08.10		08.10	INTER 21 RT 23	36650	**	35770	06	34440	05	37320	04	0061
6	18.74		10.64	INTER 21B RTS 9W & 81	36700	07	35910	06	34540	05	37350	04	0062
6	23.84		05.10	ALBANY CO LINE	40380	07	39470	06	38140	05	41080	04	0063
Route I87 County 001 ALBANY Region 01													
7	03.97		03.97	INTER 21A BERKSHIRE SECTION RT 912M	40380	07	39470	06	38140	05	41080	04	0251
7	05.30		01.33	INTER 22 RT 396	47380	07	46610	06	45160	05	49210	04	0252
7	12.29		06.99	INTER 23 RTS 787I & 9W	47950	07	47250	06	45820	05	49800	04	0253
7	18.24		05.95	START RT 90I OLAP	49320	07	48940	06	47640	05	51000	04	0250
7	18.78	90I11011000	00.54	RT 910F OVER	73800	07							0255
7	18.86	87I11081000	00.08	EXIT 1W RT 90I W UNDER	54470	**	38590	94					0243
7	19.03	87I11081001	00.17	ACC RT 90I EAST & WEST BOUND RAMPS	38100	**	26400	93					0244
7	20.17	87I11081003	01.14	EXIT 2 RT 5	134200	**	119490	06	126200	05	127780	04	0600 CC
7	22.08	87I11082009	01.91	EXIT 4 ALBANY SHAKER ROAD UNDER	108420	**	105090	06	111660	05	109180	04	0601
7	23.05	87I11082029	00.97	EXIT 5 RT 155	99740	**	96680	06	102620	05	101260	04	0201
7	24.31	87I11082038	01.26	EXIT 6 RT 7	120990	**	117280	06	125980	05	113480	02	0602
7	24.52	87I11082049	00.21	RT 7 OVERLAP BEGINS	87460	07							0603

New York State Department of Transportation

Traffic Volume Report

County Order	End Mile Point	Count LOC Reference Marker	Section Length	Section End Description	LATEST COUNT		-----PREVIOUS COUNTS-----						Count Station Number
					EST AADT	YR	EST AADT	YR	EST AADT	YR	EST AADT	YR	
Route I87 County 001 ALBANY					Region 01								
7	24.90	87111082054	00.38	RT 7 OVERLAP ENDS	87140	**	84460	06	90020	05	79990	01	0164
7	27.12	87111082057	02.22	SARATOGA CO LINE	107980	**	104670	06	110790	05	109130	04	0114
Route I87 County 091 SARATOGA					Region 01								
8	01.99	87111082077	01.99	EXIT 8 RT 911P OVER	107980	**	104670	06	110790	05	109130	04	0573
8	03.42	87115091021	01.43	EXIT 8A	97860	**	92040	05	99870	04	82270	00	0056
8	04.96	87115091035	01.54	EXIT 9 RT 146 UNDER	99350	**	81330	00	81900	98	67760	96	0294
8	07.88	87115091051	02.92	EXIT 10 USHERS RD RT 911T OVER	83390	**	80840	06	87080	05	92910	04	0293
8	10.45	87115091080	02.57	EXIT 11 RT 911U UNDER	82760	**	64400	98	53600	96	47370	93	0306
8	12.79	87115091105	02.34	EXIT 12 RT 67 OVER	74390	07	71240	06	72760	05	73340	04	0035 CC
8	16.47	87115091128	03.68	EXIT 13 RT 9 OVER	64330	**	50060	98	46580	95			0574
8	20.52	87115091166	04.05	EXIT 14 RT 9P OVER	64420	**	62440	06	50750	98	45540	97	0576
8	22.33	87115091206	01.81	EXIT 15 RT 50 OVER	49070	**	47560	06	50990	02	44810	98	0577
8	27.81	87115091224	05.48	EXIT 16 BALLARD RD OVER	67620	07	38420	06	44610	02	39600	98	0578
8	32.60	87115091278	04.79	EXIT 17 RT 9 OVER	49440	07	47800	06	42290	00	33790	98	0580 CC
8	34.72	87115091325	02.12	WARREN CO LN	39880	**	38660	06	39470	02	41750	00	0036
Route I87 County 113 WARREN					Region 01								
9	02.43	87115091346	02.43	EXIT 18 CR 28 UNDER	45720	**	39470	02	41750	00	39330	98	0452
9	04.77	87117101025	02.34	EXIT 19 RT 254 OVER	42980	07	42900	06	42810	05	41530	04	0453 CC
9	07.05	87117101048	02.28	EXIT 20 RT 149 WB OVER	34560	**	31560	04	40800	99	36340	98	0455
9	10.25	87117101071	03.20	EXIT 21 RT 9N UNDER	46650	**	40280	02	25650	98	23550	95	0589
9	12.29	87117101103	02.04	EXIT 22 ACC RTS 9 9N & 912Q	30910	**	26680	02	24140	98	20080	95	0004
9	16.73	87117101124	04.44	EXIT 23 WARRENSBURG CR 35 OVER	23430	07	23590	06	23430	05	23540	04	0005 CC
9	25.15	87117101168	08.42	EXIT 24 RIVERBANK CR 11 OVER	14800	**	13170	02	10100	96	9950	93	0008
9	30.52	87117101253	05.37	EXIT 25 CHESTERTOWN RT 8 UNDER	14320	**	12750	02	10190	97			0011
9	35.06	87117101307	04.54	EXIT 26S ACC RT 9 UNDER	14310	**	13640	05	9930	97			0012
9	35.90	87117101353	00.84	EXIT 26N RT 9 NB ON OVER	9770	**	9090	04	12080	00	10260	97	0014
9	38.53	87117101361	02.63	ESSEX CO LINE	13580	07	10220	04	10840	01	10290	98	0015
Route I87 County 031 ESSEX					Region 01								
10	00.77	87117101387	00.77	EXIT 27 RT 9 SCHRON LK	13440	**	11960	02	11800	01	10290	98	0008
10	07.48	87112111008	06.71	EXIT 28 RT 74	12520	**	10900	01	8910	97	7540	93	0459
10	13.42	87112111076	05.94	EXIT 29 BLUE RIDGE 910K	11350	**	10820	05	10430	01	9310	98	0460
10	23.26	87112111135	09.84	EXIT 30 ACC RTS 9 & 73	11880	07	9440	04	10030	01	8540	97	0461
10	36.40	87112111234	13.14	EXIT 31 RT 9N UNDER	8080	**	7700	05	8120	01	7020	98	0462
10	42.24	87112111366	05.84	EXIT 32 CR 12	8900	**	8480	05	8980	01	10210	98	0463
10	53.84	87112111424	11.60	EXIT 33 ACC RTS 9 22	9240	**	8810	05	9370	01	7730	98	0464
10	57.23	87112111539	03.39	CLINTON CO LINE	11440	07	8760	98	8690	93			0465
Route I87 County 019 CLINTON					Region 07								
11	00.40	87112111576	00.40	EXIT 34 RT 9N	9220	07	8820	04	8710	01	9850	98	0201

New York State Department of Transportation

Traffic Volume Report

County Order	End Mile Point	Count LOC Reference Marker	Section Length	Section End Description	LATEST COUNT		-----PREVIOUS COUNTS-----						Count Station Number	
					EST AADT	YR	EST AADT	YR	EST AADT	YR	EST AADT	YR		
Route I87 County 019 CLINTON Region 07														
11	06.15	87171051005	05.75	EXIT 35 RT 442	12260	**	12060	06	11470	05	11910	04	0202	CC
11	11.76	87171051062	05.61	EXIT 36 RT 22 BIN 1017280 OVER	16840	**	16030	04	14970	03	13960	01	0203	
11	14.69	87171051118	02.93	EXIT 37 RT 3	21330	**	20430	04	17850	99	16830	95	0204	
11	16.49	87171051147	01.80	EXIT 38 RTS 22 374	15210	**	14990	06	15580	02	16920	00	0462	
11	18.05	87171051164	01.56	EXIT 39 RT 314 OVER	17500	**	17240	06	17800	03	17490	00	0463	
11	21.82	87171051179	03.77	EXIT 40 RT 456 CR 32 OVER	12560	07	12690	06	13260	04	11600	03	0464	
11	29.44	87171051215	07.62	EXIT 41 RT 191	12000	**	11800	06	9330	98	8830	95	0465	
11	35.93	87171051288	06.49	EXIT 42 RT 11 BIN 1009070	9230	**	8780	04	8540	98	8080	97	0466	
11	37.20	87171051351	01.27	EXIT 43 ACC RT 9	6790	07	6000	06	6230	05	6320	04	0467	CC
11	37.88	87171051365	00.68	CANADIAN BORDER END 871	6190	**	5890	04	11800	99	8940	98	0011	
Route I88 County 007 BROOME Region 09														
1	00.00		00.00	RT 811 BROOME COUNTY										
1	00.59	88191011232	00.59	START RT 7 OLAP	18870	**	17800	05	16070	02	15810	99	0131	
1	02.35	88191011241	01.76	RT 12A OVER EXIT 2 CHENANGO BR	29420	**	27750	05	25860	02	23050	99	0341	
1	04.61	88191011258	02.26	RT 369 UNDER EXIT 3	29560	**	26390	03	19410	00	21030	98	0008	
1	07.81	7 91013054	03.20	RT 7 OLAP ENDS	30740	**	28070	03	13500	00	14270	99	0378	
1	12.02	88191011018	04.21	RT 992P MARTIN HILL RD EXIT 5	14200	07	14240	04	12760	01	10260	99	0150	
1	16.00	88191011060	03.98	RT 79 UNDER EXIT 6	13790	**	13160	05	11570	02	11140	99	0110	
1	19.38	88191011100	03.38	CHENANGO COUNTY LINE	11370	07	13460	03	10250	00	10540	99	0111	
Route I88 County 017 CHENANGO Region 09														
2	04.39	88191011132	04.39	ACC RT 41 & RT 7 (EXIT 7) AFTON	11740	07	11130	04	10250	00	10540	99	0039	
2	10.05	88192021044	05.66	ACC RT 206 (EXIT 8) BAINBRIDGE	11100	**	10840	06	11510	03	10020	00	0040	
2	13.19	88192021101	03.14	DELAWARE CO LINE	11590	07	12210	04	11060	01	10330	98	0041	
Route I88 County 025 DELAWARE Region 09														
3	00.50	88192021131	00.50	ACC RT 8 EXIT 9 SIDNEY	11800	**	10320	01	9890	98	9310	95	0042	
3	06.21	88193031006	05.71	OTSEGO CO LN	12860	**	12000	04	11150	00	10600	99	0043	
Route I88 County 077 OTSEGO Region 09														
4	00.15	88193031061	00.15	DELAWARE CO LN	12020	**	10740	02	10970	99	9810	98	0072	
Route I88 County 025 DELAWARE Region 09														
5	01.58	88194041001	01.58	RT 357 EXIT 11 FRANKLIN	11240	**	10730	05	10730	02	10970	99	0044	
5	07.41	88193051016	05.83	OTSEGO CO LINE	11850	**	10360	01	9180	98	11060	96	0045	
Route I88 County 077 OTSEGO Region 09														
6	00.48	88193051073	00.48	ACC RT 7 OTEGO (EXIT 12)	11760	07	11910	06	12370	05	12690	04	0069	CC
6	07.17	88194061005	06.69	RT 205 ONEONTA CL (EXIT 13)	16170	**	15440	05	11990	99	13200	96	0070	
6	09.42	88194062004	02.25	ACC MAIN ST (EXIT 14)	22640	**	21980	06	22360	03	13810	00	0080	
6	10.09	88194062027	00.67	START 28 OLAP (EXIT 15)	16160	**	13690	01	13550	99	10500	97	0056	
6	12.34	88194062034	02.25	CR 47 EMMONS ACC RT 7 (EXIT 16)	20750	**	19570	05	14960	99	12750	97	0082	
6	14.69	88194063012	02.35	ROUTE 28 OVERLAP ENDS	13060	07	12400	00	10700	97	10270	94	0073	

New York State Department of Transportation

Traffic Volume Report

County Order	End Mile Point	Count LOC Reference Marker	Section Length	Section End Description	LATEST COUNT		-----PREVIOUS COUNTS-----						Count Station Number
					EST AADT	YR	EST AADT	YR	EST AADT	YR	EST AADT	YR	
Route I88 County 077 OTSEGO Region 09													
6	24.61	88194063035	09.92	ACC RT 7 SCHENEVUS (EXIT 18)	11130	**	9940	02	9420	99	8610	96	0074
6	28.95	88194063134	04.34	SOUTH HILL RD CR 39	8710	**	8510	06	9300	03	8430	00	0075
6	36.76	88194063178	07.81	SCHOHARIE CO LN	9390	07	8380	00	8120	97	7500	94	0078
Route I88 County 095 SCHOHARIE Region 09													
7	04.76	88194063253	04.76	ACC RT 7 + 10 RICHMONDVILLE EXIT 20 (992K)	15320	**	13980	03	9280	00	8150	97	0047
7	06.89	88195071048	02.13	ACC RT 7 + 10 WARNERSVILLE EXIT 21 (992L)	13270	**	11530	02	9900	99	9460	96	0048
7	12.06	88195071069	05.17	ACC RT 145 EXIT 22	9750	**	9460	06	11970	03	10120	00	0049
7	17.94	88195071121	05.88	ACC RT 30A EXIT 23	11650	07	11950	04	12370	01	11890	98	0050
7	20.14	88195071179	02.20	SCHENECTADY CO LN	14410	07	14090	06	14190	05	14510	04	0051 CC
Route I88 County 093 SCHENECTADY Region 01													
8	08.90	88195071201	08.90	RTS 7/20 DUANESBURG	14840	**	14140	05	12450	02	11840	99	0034
8	13.63	8816081089	04.73	RT 7 ACCESS	15280	**	14220	04	15140	01	14210	98	0035
8	14.51	8816081136	00.88	END RT 88I-RT 90I UNDER	24060	**	16670	93					0039
Route NY88 County 069 ONTARIO Region 04													
1	00.00		00.00	RT 96 PHELPS									
1	03.83	88 44012129	03.83	WAYNE CO LINE	5390	07	4400	04	4480	01	4660	98	0169
Route NY88 County 117 WAYNE Region 04													
2	00.69	88 44012168	00.69	NEWARK S VILLAGE LN	4580	**	4520	06	4800	03	4660	98	0011
2	02.38	88 37021007	01.69	RT 31 NEWARK	6020	07	6720	04	5800	01	5170	99	0500
2	03.62	88 37021024	01.24	CR 228 MINSTEED RD	11810	**	11660	06	12960	03	8320	00	0501
2	13.63	88 37021037	10.01	CR 229 JOY RD	3500	**	3370	05	4020	02	2800	99	0502
2	16.37	88 37021138	02.74	VILLAGE OF SODUS	2280	**	2240	06	2910	05	2920	01	0349
2	16.79	88 37021166	00.42	RT 104 SODUS END RT 88	5390	**	5190	05	5660	02	5870	99	0523
Route NY89 County 109 TOMPKINS Region 03													
1	00.00		00.00	RTS 13 + 34 START RT 96 OLAP									
1	00.10	89 36011100	00.10	RTS 13 34 N FULTON ST	12390	**	12260	06	9500	03			0044
1	00.20	89 36011101	00.10	END RT 96 OLAP	19920	**	19720	06	16640	99			0045
1	01.60	89 36011102	01.40	ITHACA W CITY LINE	6370	07	5200	04	5310	01	4670	98	0036
1	09.26	89 36011018	07.66	PARK TAUGHANNOCK FALLS	3260	**	3220	06	4610	03	4210	00	0460
1	10.47	89 36012077	01.21	SENECA CO LINE	2800	**	2760	05	2460	02	2960	99	0459
Route NY89 County 099 SENECA Region 03													
2	06.74	89 36012089	06.74	CR141B	2440	**	2420	06	2330	02	2210	98	0387
2	11.75	89 35021068	05.01	TOWN OF OVID AND TOWN OF ROMULUS	2020	**	2000	06	1830	97	1610	93	0404
2	28.58	89 35021119	16.83	CR 116 LAKE RD	1540	**	1530	06	1560	05	1170	02	0339
2	31.13	89 35021288	02.55	RTS 5 & 20	2780	**	2760	06	3300	03	2600	00	0426
2	36.52	89 35021314	05.39	WAYNE CO LINE	1150	**	1140	06	1110	02	1370	99	0342
Route NY89 County 117 WAYNE Region 04													
3	01.31	89 37031000	01.31	START 31 OLAP SAVANNAH	680	**	660	05	460	02	700	99	0515

New York State Department of Transportation

Traffic Volume Report

County Order	End Mile Point	Count LOC Reference Marker	Section Length	Section End Description	LATEST COUNT		-----PREVIOUS COUNTS-----						Count Station Number	
					EST AADT	YR	EST AADT	YR	EST AADT	YR	EST AADT	YR		
Route NY89 County 117 WAYNE Region 04														
3	04.54	89 37031013	03.23	END 31 OLAP	2900	**	2860	06	2090	03	1940	00	0345	
3	04.98	89 37031044	00.44	CR 274	1400	**	1380	06	1670	03	1570	00	0513	
3	11.34	89 37031049	06.36	CR 264 BUTLER CTR RD	1340	07	1070	04	1080	01	1030	00	0514	
3	15.36	89 37031113	04.02	RT 104 CR 162 END 89	950	**	910	05	1140	02	1160	99	0533	
Route I90 County 013 CHAUTAUQUA Region 05														
1	00.00		00.00	PENNSYLVANIA STATE LINE										
1	01.08		01.08	INTER 61 SHORTMAN RD RIPLEY	18600	**	18140	06	18500	97	17330	96	0089	
1	01.49		00.41	RIPLEY TOLL BARRIER	24400	**	17740	05	22670	04	21620	03	0090	
1	11.00		09.51	INTER 60 RT 394	18630	07	18390	06	17740	05	22670	04	0100	
1	28.26		17.26	INTER 59 RT 60	19390	07	19070	06	18390	05	23350	04	0101	
1	40.46		12.20	INTER 58 RT 438	25670	07	25340	06	24470	05	29780	04	0102	
1	41.69		01.23	ERIE CO LINE	26580	07	26370	06	25550	05	30830	04	0103	
Route I90 County 029 ERIE Region 05														
2	09.44		09.44	INTER 57A EVANS CTR EDEN	26580	07	26370	06	25550	05	30830	04	0341	
2	18.09		08.65	INTER 57 RT 75 CAMP RD	30730	07	30720	06	29710	05	34970	04	0342	
2	21.86		03.77	INTER 56 RT 179 MILESTRIP	37640	07	37140	06	36470	05	41380	04	0343	
2	24.84		02.98	INTER 55 RIDGE RD ACC RT 219	43740	07	46030	06	45050	05	50260	04	0344	
2	26.37		01.53	INTER 54 RT 400 AURORA EXPY	96010	**	91750	05	78600	03	89520	99	0345	
2	28.14		01.77	INTER 53 RT 190I NIAGARA EXPY	126930	**	121300	05	133800	03			0346	
2	29.39		01.25	INTER 52 WILLIAM ST	114550	**	109470	05	106190	03	109200	99	0462	
2	31.12		01.73	INTER 52 RT 952Q WALDEN AVE	124800	**	119260	05	115830	03	132830	99	0463	
2	32.74		01.62	INTER 51 RT 33 KENSINGTON EXPY	130710	**	124910	05	124090	03	129180	99	0348	
2	33.61		00.87	INTER 50 CLEVELAND DR	135650	**	129630	05	131620	03	135030	99	0349	
2	33.97		00.36	INTER 50 RT 290I YOUNGMANN EXPY	124000	**	118500	05	116240	03	124840	99	0350	
2	37.04		03.07	INTER 49 RT 78 TRANSIT RD	51340	07	50390	06	47080	05	52130	04	0351	
2	49.64		12.60	GENESEE CO LINE	40050	07	39860	06	38360	05	44220	04	0352	
Route I90 County 037 GENESEE Region 04														
3	02.95		02.95	INTER 48A RT 77	40050	07	39860	06	38360	05	44220	04	0050	
3	14.54		11.59	INTER 48 RT 98	39380	07	36340	06	37950	05	43510	04	0051	
3	26.11		11.57	INTER 47 RTS 490I & 19	38020	07	37850	06	36510	05	41770	04	0052	
3	29.16		03.05	MONROE CO LINE	28290	07	25890	06	26960	05	31240	04	0053	
Route I90 County 055 MONROE Region 04														
4	13.07		13.07	INTER 46 RT 390I	28290	07	25890	06	26960	05	31240	04	0300	
4	22.09		09.02	ONTARIO CO LINE	31190	07	30690	06	29570	05	33840	04	0301	
Route I90 County 069 ONTARIO Region 04														
5	02.43		02.43	INTER 45 RT 490I	31190	07	30690	06	29570	05	33840	04	0070	
5	06.29		03.86	INTER 44 RT 332	55370	07	54670	06	52520	05	57430	04	0071	
5	13.27		06.98	INTER 43 RT 21	40360	07	37190	06	38610	05	43450	04	0072	

New York State Department of Transportation

Traffic Volume Report

County Order	End Mile Point	Count LOC Reference Marker	Section Length	Section End Description	LATEST COUNT		-----PREVIOUS COUNTS-----						Count Station Number	
					EST AADT	YR	EST AADT	YR	EST AADT	YR	EST AADT	YR		
Route I90 County 069 ONTARIO Region 04														
5	26.32		13.05	INTER 42 RT 14	37540	07	37250	06	35610	05	40230	04	0073	
5	27.25		00.93	SENECA CO LINE	33980	07	33720	06	32200	05	36850	04	0074	
Route I90 County 099 SENECA Region 03														
6	05.76		05.76	INTER 41 RT 414	33980	07	33720	06	32200	05	36850	04	0050	
6	12.88		07.12	CAYUGA CO LINE	33870	07	31190	06	32050	05	36740	04	0051	
Route I90 County 011 CAYUGA Region 03														
7	09.10		09.10	INTER 40 RT 34	33870	07	31190	06	32050	05	36740	04	0100	
7	12.64		03.54	ONONDAGA CO LINE	36240	07	35790	06	34260	05	39010	04	0101	
Route I90 County 067 ONONDAGA Region 03														
8	11.12		11.12	INTER 39 RTS 690I & 690	36240	07	35790	06	34260	05	39010	04	0300	
8	14.70		03.58	INTER 38 LIVERPOOL	33200	07	32040	06	30970	05	35150	04	0301	
8	16.86		02.16	INTER 37 ELECTRONICS PKWY	36670	07	32800	06	34220	05	38300	04	0302	
8	17.72		00.86	INTER 36 RT 811	37990	07	36890	06	35580	05	39640	04	0303	
8	21.72		04.00	INTER 35 RT 298	31540	07	31440	06	30660	05	34090	04	0304	
8	24.07		02.35	INTER 34A RT 481I	26720	07	24980	06	26300	05	29410	04	0305	
8	27.49		03.42	MADISON CO LINE	37870	07	38640	06	37500	05	41090	04	0306	
Route I90 County 053 MADISON Region 02														
9	11.66		11.66	INTER 34 RT 13	37870	07	38640	06	37500	05	41090	04	0050	
9	16.73		05.07	ONEIDA CITY LINE	34360	07	34740	06	33620	05	37120	04	0051	
Route I90 County 065 ONEIDA Region 02														
10	03.72		03.72	INTER 33 RT 365	34360	07	34740	06	33620	05	37120	04	0200	
10	13.06		09.34	INTER 32 RT 233	27780	07	28080	06	27120	05	30290	04	0201	
10	23.58		10.52	INTER 31 RTS 790I & 8 & 12	23440	07	23810	06	23220	05	26320	04	0202	
10	25.43		01.85	UTICA CITY LINE	23450	07	23590	06	22830	05	25990	04	0203	
Route I90 County 043 HERKIMER Region 02														
11	11.30		11.30	INTER 30 RT 28	23450	07	23590	06	22830	05	25990	04	0130	
11	20.38		09.08	INTER 29A RT 169	22890	07	22960	06	22120	05	25290	04	0131	
11	24.63		04.25	MONTGOMERY CO LINE	23070	07	23200	06	22330	05	25510	04	0132	
Route I90 County 057 MONTGOMERY Region 02														
12	12.27		12.27	INTER 29 RT 10	23070	07	23200	06	22330	05	25510	04	0050	
12	24.20		11.93	INTER 28 RT 30A	23770	07	23860	06	22970	05	26210	04	0051	
12	32.78		08.58	INTER 27 RT 30	24240	07	24300	06	23510	05	26890	04	0052	
12	38.53		05.75	SCHENECTADY CO LINE	28670	07	28550	06	27650	05	31050	04	0053	
Route I90 County 093 SCHENECTADY Region 01														
13	05.62		05.62	INTER 26 RTS 890I & 5S	28670	07	28550	06	27650	05	31050	04	0040	
13	09.02		03.40	INTER 25A RT 88I	29090	07	29040	06	28000	05	31430	04	0041	
13	13.34		04.32	ALBANY CO LINE	44050	07	44110	06	42530	05	47200	04	0042	
Route I90 County 001 ALBANY Region 01														

New York State Department of Transportation

Traffic Volume Report

County Order	End Mile Point	Count LOC Reference Marker	Section Length	Section End Description	LATEST COUNT		-----PREVIOUS COUNTS-----						Count Station Number	
					EST AADT	YR	EST AADT	YR	EST AADT	YR	EST AADT	YR		
Route I90 County 001 ALBANY Region 01														
14	00.67		00.67	INTER 25 RTS 890I & 7 & 146	44050	07	44110	06	42530	05	47200	04	0236	
14	06.50		05.83	START RT 87I OLAP	75810	07	75470	06	72560	05	77900	04	0237	
14	06.75		00.25	END RT 90I OLAP RT 910F OVER	73800	07							0255	
14	06.90	90I11011000	00.15	EXIT 1 87I NORTH BOUND RAMP	73800	07							0599	
14	07.60	90I11011002	00.70	ACC TO WASHINGTON AVE EXIT 2	119410	**	103090	02	95210	00	82340	98	0082	
14	08.54	90I11011009	00.94	EXIT 3 STATE CAMPUS	110700	**	107300	06	116040	01	107950	00	0096	
14	08.86	90I11011018	00.32	EXIT 4 RT 85	108280	**	84270	98	77650	96			0097	
14	09.88	90I11011021	01.02	EXIT 5 EVERETT RD	110980	**	86370	98	82900	96			0098	
14	10.50	90I11011032	00.62	EXIT 5A CORPORATE WOOD	117760	**	110750	05	111430	04	90300	98	0296	
14	12.01	90I11011038	01.51	ACC RT 9 EXIT 6	99400	**	96350	06	109090	04	107070	03	0131	
14	12.86	90I11013010	00.85	ACC RT 787I	132960	**	108840	00	101340	98	98980	96	0133	
14	13.12	90I11013019	00.26	RENSELAER CO LN	90960	**	70790	98	66100	97	58900	96	0127	
Route I90 County 083 RENSSELAER Region 01														
15	00.53	90I11013021	00.53	WASHINGTON AVE EXIT 7 OVER	66150	07	76150	06	75200	04	78660	03	0033	
15	01.33	90I14021005	00.80	EXIT 8 RT 43 UNDER NO CONN	68440	07	61260	98	43400	96	37750	94	0088	
15	03.06	90I14022007	01.73	EXIT 9 RT 4 OVER	50180	**	48640	06	47940	05	46330	98	0036	
15	06.70	90I14022024	03.64	EXIT 10 MILLER RD RT 912F UNDER	57380	**	55620	06	38060	05	37830	98	0049	
15	08.12	90I14022060	01.42	EXIT 11 RTS 9 S 20 OVER	34890	**	32810	05	30390	00	35990	98	0053	
15	13.18	90I14022075	05.06	EXIT 12 RT 9 UNDER	21170	07	26680	02	26360	98	19270	96	0103	
15	13.56	90I14022125	00.38	INTER B1 TOLL BOOTHS NYS THRUWAY	13380	07	14720	98	11070	96	10960	93	0087	
15	16.12	90I14022128	02.56	COLUMBIA CO LINE	24910	07	25000	06	24070	05	27380	04	0200	
Route I90 County 021 COLUMBIA Region 08														
16	05.95		05.95	INTER B2 TACONIC STATE PKWY & RT 295	24910	07	25000	06	24070	05	27380	04	0050	
16	14.13		08.18	INTER B3 RT 22	22600	07	22730	06	21860	05	25140	04	0051	
16	15.14		01.01	MASSACHUSETTS STATE LINE	22600	07	22530	05	24530	03	23940	02	0052	
Route NY90 County 023 CORTLAND Region 03														
1	00.00		00.00	RTS 11 41 HOMER										
1	00.63	90 32013016	00.63	RT 281 HOMER	3230	**	3200	06	3060	02	3420	99	0078	
1	04.25	90 32013023	03.62	CR 111 KINNEY GULF RD	1990	**	1960	05	1810	99	1810	96	0075	
1	04.77	90 32013059	00.52	CAYUGA CO LN	2620	**	2590	05	2040	99	2110	96	0101	
Route NY90 County 011 CAYUGA Region 03														
2	03.10	90 32013063	03.10	CR 102 SALT RD	2340	**	2290	04	2200	01	2010	96	0038	
2	08.75	90 31021031	05.65	RT 38 LOCKE	1210	**	1200	06	1770	02	1930	98	0364	
2	09.40	90 31021088	00.65	OLD GENOA RD	2460	**	2440	06	2320	02	2110	98	0033	
2	15.49	90 31021094	06.09	RT 34 GENOA	1520	**	1510	06	1410	03	1110	00	0035	
2	20.05	90 31021156	04.56	RT 34B KING FERRY	1590	**	1550	03	1410	00	1340	97	0022	
2	27.29	90 31021201	07.24	CR 43A POPLAR RIDGE RD	1640	**	1610	04	1500	01	1570	98	0015	
2	36.00	90 31021274	08.71	RT 326 UNION SPRINGS	2000	**	1990	06	2240	05	2400	98	0020	

New York State Department of Transportation

Traffic Volume Report

County Order	End Mile Point	Count LOC Reference Marker	Section Length	Section End Description	LATEST COUNT		-----PREVIOUS COUNTS-----						Count Station Number
					EST AADT	YR	EST AADT	YR	EST AADT	YR	EST AADT	YR	
Route NY90 County 011 CAYUGA Region 03													
2	40.66	90 31021361	04.66	W GENESEE RD CAYUGA	2310	**	2300	06	2200	03	2290	00	0065
2	43.81	90 31021408	03.15	RTS 5 20	2690	07	2900	04	2110	01	2070	98	0008
2	48.28	90 31021439	04.47	RT 31 MONTEZUMA END RT 90	1580	**	1570	06	1860	05	1530	02	0077
Route NY91 County 023 CORTLAND Region 03													
1	00.00		00.00	RT 13 TRUXTON									
1	05.26	91 32011050	05.26	ONONDAGA CO LN	590	07	630	03	600	00	570	97	0105
Route NY91 County 067 ONONDAGA Region 03													
2	03.01	91 32011101	03.01	START 80 OLAP APULIA	510	**	500	02	400	99	430	96	0127
2	06.32	91 33021030	03.31	END 80 OLAP	1960	07	2140	04	1820	01	2000	98	0128
2	11.37	91 33021063	05.05	RT 20 S OF POMPEY	1870	07	2050	04	1540	01	1380	98	0001
2	18.51	91 33021114	07.14	RT 173 JAMESVILLE END RT 91	2940	**	2920	06	2960	03	2870	00	0383
Route NY92 County 067 ONONDAGA Region 03													
1	00.00		00.00	RT 11 STATE ST SYRACUSE									
1	03.73	92 33011000	03.73	SYRACUSE E CITY LN	9080	**	8990	06	8380	03	9690	00	0537
1	04.41	92 33011036	00.68	START 5 OLAP	13210	**	12920	05	12020	00	12100	97	0172
1	04.77	92 33012007	00.36	RT 4811 IS OVER	35180	**	34420	05	34490	02	34720	99	0174
1	05.54	5 33083022	00.77	END 5 OLAP	55950	**	53590	03	46850	99	47500	98	0175
1	07.27	92 33012019	01.73	WOODCHUCK HILL RD	24910	**	24370	05	23490	02	22240	99	0164
1	09.00	92 33012036	01.73	RT 257 MANLIUS	20450	**	20010	05	19450	02	19130	99	0238
1	09.40	92 33012053	00.40	START 173 OLAP MANLIUS	27770	**	27170	05	24710	02	22320	99	0006
1	09.56	92 33012057	00.16	END 173 OLAP	26610	**	26040	05	23460	01	25950	98	0182
1	10.54	92 33012058	00.98	POMPEY CTR RD	17040	**	16860	06	17580	03	15980	00	0183
1	12.26	92 33012068	01.72	ORAN-DELPHI RD	10600	**	10470	06	9400	03	10720	00	0053
1	13.94	92 33012085	01.68	MADISON CO LINE	7620	**	7520	06	7310	03	7640	00	0184
Route NY92 County 053 MADISON Region 02													
2	01.84	92 33012101	01.84	CR 15 W LAKE RD	8660	**	8610	06	8070	03	7280	00	0022
2	03.39	92 24021019	01.55	RT 20 W OF CAZENOVIA END 92	7680	**	7580	05	7770	02	7630	99	0203
Route NY93 County 063 NIAGARA Region 05													
1	00.00		00.00	RT 18F YOUNGSTOWN									
1	00.99	93 54011000	00.99	JCT 957A PORTER TL	2950	07	3110	04	2970	01	3260	97	0032
1	02.13	93 54011010	01.14	RT 18 CREEK RD	2260	07	2200	06	2110	03	2410	01	0003
1	02.47	93 54011022	00.34	CR 36 YOUNGSTOWN RD	2250	**	2230	05	2200	02	2150	99	0061
1	07.19	93 54011025	04.72	CR 17 RANSOMVILLE RD	1770	**	1760	05	1830	02	1980	99	0326
1	12.08	93 54011073	04.89	RT 425 NORTHRIDGE	1920	**	1910	06	1770	03	1820	01	0328
1	13.53	93 54011122	01.45	START 104 OLP @ PLANK RD	2090	**	2070	05	1830	02	1730	99	0329
1	15.74	93 54011136	02.21	END NY104 OLP @STONE RD	4680	07	5490	04	5930	03	5670	01	0273
1	18.81	93 54011159	03.07	RT 270 CABBELL BLVD TN OF CAMBRIA TN OF LOCKPORT	4010	**	3980	06	4160	03	4450	01	0283
1	20.22	93 54011188	01.41	LOCKPORT CITY LINE	4930	**	4870	05	4530	02	4950	99	0025

New York State Department of Transportation

Traffic Volume Report

County Order	End Mile Point	Count LOC Reference Marker	Section Length	Section End Description	LATEST COUNT		-----PREVIOUS COUNTS-----						Count Station Number	
					EST AADT	YR	EST AADT	YR	EST AADT	YR	EST AADT	YR		
Route NY93 County 063 NIAGARA Region 05														
1	20.55	93 54011203	00.33	LOCKPORT CITY LINE	12180	**	12110	06	14500	03	15520	00	0330	
1	20.69	93 54011206	00.14	RT 31 SETTLEMENT RD	12090	**	12020	06	14970	03	14360	00	0028	
1	20.78	93 54011207	00.09	LOCKPORT W CITY LN	10690	**	10630	06	13150	03	11370	02	0102	
1	21.65	93 54011208	00.87	ERIE CANAL	10460	**	10400	06	12860	03	11620	00	0103	
1	21.86	93 54014008	00.21	LOCKPORT S CITY LN	8610	**	8560	06	9510	04	10990	01	0104	
1	23.13	93 54014010	01.27	CR123 ROBINSON RD	9270	**	9160	05	7750	02	7680	99	0105	
1	23.83	93 54015013	00.70	RT 78 TRANSIT RD	15670	**	15570	06	13550	03	15340	00	0106	
1	24.78	93 54015020	00.95	BEATTIE AVE	15480	**	15390	06	15320	03	15450	00	0327	
1	28.24	93 54015028	03.46	RT 954M AKRON RD	6660	07							0001	
1	34.57	93 54015063	06.33	ERIE CO LINE	2500	**	2480	05	2010	02	2670	99	0332	
Route NY93 County 029 ERIE Region 05														
2	04.24	93 54013098	04.24	CR 218 AKRON RD	3280	07	3280	04	3120	03	3250	01	0096	
2	05.40	93 53021043	01.16	CR 573 BLOOMINGDALE RD	2840	07	2700	04	2740	01	2480	98	0333	
2	07.14	93 53021055	01.74	RT 5 END 93	8490	07	6880	04	6920	03	6440	02	0334	
Route NY94 County 071 ORANGE Region 08														
1	00.00		00.00	NEW JERSEY STATE LINE										
1	03.71	94 83011000	03.71	START 17A OLAP	7230	07	7330	06	7210	05	7410	04	0362 CC	
1	04.48	94 83011037	00.77	CR 13 KINGS HWY	9340	**	9120	05	10280	02	9870	99	0090	
1	10.21	17A83011100	05.73	END 17A OLAP	6960	**	6560	02	7870	99	6500	96	0363	
1	14.40	94 83011103	04.19	ACC RTS 6 17 - CHESTER	7560	**	7470	06	6810	03	5870	00	0365	
1	14.57		00.17	RT 17M									0034	
1	22.85	94 83011148	08.28	RT 208 WASHINGTONVILLE	5960	**	5890	06	5370	03	5040	00	0367	
1	25.09	94 83011231	02.24	CR 20 ORRS MILLS RD	9690	07	12680	04	9510	01	12470	98	0368	
1	29.10	94 83011254	04.01	RT 32 300 VAILS GATE	9620	**	9320	05	8050	02	7770	99	0369	
1	30.83	94 83011294	01.73	WILLOW LANE	10900	07	12330	04	10170	01	10500	98	0370	
1	32.52	94 83011311	01.69	RT 9W END 94	7900	07	8550	04	7500	01	6010	98	0091	
Route I95 County 061 NEW YORK Region 11														
1	00.00		00.00	NJ LINE G WASHINGTON BR RT 1 & 9 OLAP										
1	00.84	95IX4M12000	00.84	END RT 1 & 9 OLAP ACC BROADWAY 178TH ST	298420	**	297340	06	296900	05	298700	04	0001	
1	01.16	95IX4M11008	00.32	ACC HARLEM RIVER DRIVE	112910	**	112100	05	131960	02	177900	00	0003	
1	01.38	95IX4M11011	00.22	BRONX CO LINE	153720	07	149910	06	147760	05	172350	04	0004	
Route I95 County 005 BRONX Region 11														
2	00.07	95IX4M11013	00.07	ACC 87I MAJ DEGAN EXPY	124610	**	124160	06	119040	01			0001	
2	00.65	95IX1M21001	00.58	ACC JEROME AVE	135460	**	134490	05	123600	99	126740	94	0002	
2	01.28	95IX1M21007	00.63	END RT 1 OLAP WEBSTER AVE	158480	07	157830	06	152550	05	158640	04	0003 CC	
2	01.86	95IX1M21013	00.58	ACC CROTONA AVE	126510	**	125600	05	124350	02	132900	01	0031	
2	02.64	95IX1M21019	00.78	ACC 895I SHERIDAN EXPY	185070	**	183090	04	159520	03	148150	01	0032	
2	03.00	95IX1M21027	00.36	ACC BRONX RIVER PKWY	143160	**	141630	04	131390	03	120310	02	0033	

New York State Department of Transportation

Traffic Volume Report

County Order	End Mile Point	Count LOC Reference Marker	Section Length	Section End Description	LATEST COUNT		-----PREVIOUS COUNTS-----						Count Station Number
					EST AADT	YR	EST AADT	YR	EST AADT	YR	EST AADT	YR	
Route I95 County 005 BRONX Region 11													
2	03.70	95IX1M21030	00.70	ACC WESTCHESTER AVE	118350	**	117080	04	124070	01	122620	99	0034
2	05.05	95IX1M21037	01.35	ACC RTS 278I 678I	114470	**	112440	02	113120	99	100890	94	0035
2	05.94	95IX1M21051	00.89	ACC 295I THROGS NCK BR	59950	**	59300	04	91850	01	97020	94	0036
2	07.34	95IX1M21060	01.40	INTER 8B & 8C PELHAM PKWY	133390	**	132440	05	146230	01	143150	99	0037
2	07.61	95IX1M21073	00.27	INTER 9 HUTCHINSON RIVER PKWY	133710	**	132750	05	145950	02	157130	99	0038
2	08.72		01.11	INTER 12 E 222 ST TO BAYCHESTER	140530	**	139530	05	104360	93			0039
2	09.48		00.76	INTER 13 CONNER ST	93330	**	92660	05	95500	99	86060	96	0040
2	10.07		00.59	INTER 14 HUTCHINSON RIVER PKWY	91560	**	88990	99	72170	95	79670	94	0041
2	10.65		00.58	WESTCHESTER CO LINE	110500	**	107780	00	106590	97	87100	96	0042
Route I95 County 119 WESTCHESTER Region 08													
3	01.09		01.09	INTER 15 RT 1	130780	**	107780	00	106590	97	92020	96	0212
3	02.50		01.41	INTER 16 NORTH AVE CEDAR ST	129710	**	106890	00	91610	97			0213
3	03.70		01.20	INTER 17 CHATSWORTH AVE	135270	**	117370	02	115470	01	113950	00	0214
3	05.60		01.90	INTER 18A FENIMORE RD	112710	**	88440	98					0215
3	06.50		00.90	INTER 18B MAMARONECK AVE WEST	121060	**	99770	00	75350	97			0216
3	08.94		02.44	INTER 19 PLAYLAND PKWY	115710	**	95350	00	83180	97			0217
3	10.17		01.23	INTER 20 RT 1	128570	**	105960	00	83170	96			0218
3	10.57		00.40	INTER 22 MIDLAND AVE	91290	**	75230	00	70010	97			0219
3	11.47		00.90	CONNECTICUT STATE LINE	154480	**	121210	98	101150	95			0220
Route NY95 County 033 FRANKLIN Region 07													
1	00.00		00.00	RT 11									
1	08.51	95 72011000	08.51	BOMBAY CR 4	1740	**	1710	05	1650	02	1630	97	0367
1	10.85	95 72011085	02.34	CR 9 TO MASSENA	2860	**	2850	06	2720	03	2160	00	0368
1	13.37	95 72011109	02.52	RT 37 ST REGIS END 95	1620	07	2830	04	1440	01	1220	99	0369
Route NY96 County 107 TIOGA Region 09													
1	00.00		00.00	RT 17 ACC EB MM 38 6506 1298									
1	00.58	38 65011300	00.58	RT 434	6690	**	6610	06	5250	03	5850	99	0019
1	00.86	38 65011304	00.28	START RT 17C WB OLAP - START RT 17C OLAP	12340	**	12180	06	9100	03	13220	99	0129
1	00.98		00.12	END 17C WB OLAP	11010	**	10870	06	12980	03	11190	00	0096
1	01.39	38 65011000	00.41	E BEECHER HILL EAST AVE	12760	07	12980	04	11560	00	11950	97	0097
1	02.22	38 65011005	00.83	VILLAGE OWEGO TWN OWEGO	14730	**	14540	06	13900	03	14070	00	0100
1	02.72	38 65011013	00.50	RT 38	14140	**	14020	06	12180	05	13120	02	0098
1	05.13	96 65011017	02.41	TOWN OF TIOGA TOWN CANDOR	7140	07	8190	04	7690	01	6540	98	0099
1	10.62	96 65011042	05.49	RT 96B SE CANDOR	5950	**	5850	06	5950	05	6400	02	0201
1	14.48	96 65011097	03.86	CR 21 STRAITS CORNER RD	3000	07	3210	04	3100	01	2970	98	0131
1	18.40	96 65011136	03.92	CR 7 HALSEY VALLEY RD	2340	07	2510	04	1990	00	2230	97	0132
1	19.58	96 65011175	01.18	START 34 OLAP SPENCER	3630	07	3940	04	2400	01	2150	98	0133
1	23.09	96 65011186	03.51	CR 1 MICHIGAN HOLLOW RD	3680	**	3620	06	4010	03	3450	00	0004
1	24.84	34 65031058	01.75	TOMPKINS CO LINE	3080	**	3030	06	3430	03	2680	00	0005

New York State Department of Transportation

Traffic Volume Report

County Order	End Mile Point	Count LOC Reference Marker	Section Length	Section End Description	LATEST COUNT		-----PREVIOUS COUNTS-----						Count Station Number	
					EST AADT	YR	EST AADT	YR	EST AADT	YR	EST AADT	YR		
Route NY96 County 109 TOMPKINS Region 03														
2	06.60	34 65031075	06.60	CR 130 NEWFIELD STA	3430	**	3410	06	4020	03	3880	00	0483	
2	08.69	34 36041067	02.09	START 13 OLAP	6780	07	6110	02	5710	99	5260	96	0482	
2	09.19	34 36041088	00.50	RT 327	17780	**	17400	05	17940	01	15250	98	0480	
2	10.26	13 36031113	01.07	RT 13A	19820	07	15650	04	18560	01	16650	98	0477	
2	10.81	13 36031122	00.55	ITHACA S CITY LN	17400	**	16320	01	16620	98	18140	97	0475	
2	12.37	13 36031128	01.56	RT 96B	21070	**	20840	06	25430	01	22550	98	0004	
2	12.47	13 36032016	00.10	RT 79 EB GREEN ST	36930	07	29770	04	29220	01	26710	98	0003	
2	12.53	13 36032117	00.06	W STATE ST	32140	**	31110	04	32170	01	29580	98	0016	
2	12.59	13 36032118	00.06	RT 79 WB SENECA ST	39420	07							0002	
2	12.67		00.08	END RTS 13 34 OLAP BEG RT 89 OLAP W BUFFALO ST	44150	07	38440	04	36840	01	32770	98	0023	
2	12.77	89 36011100	00.10	RTS 13 34 N FULTON ST	12390	**	12260	06	9500	03			0044	
2	12.87	89 36011101	00.10	END RT 89 OLAP	19920	**	19720	06	16640	99			0045	
2	14.01	96 36022121	01.14	ITHACA N CITY LINE	13730	**	13080	02	13130	99	13510	98	0031	
2	18.76	96 36022031	04.75	CR 142 PERRY CITY RD	8930	**	8850	06	8450	05	8310	99	0467	
2	21.76	96 36023048	03.00	CR 170 HALSEYVILLE RD	6760	**	6690	05	6860	02	6270	99	0465	
2	23.67	96 36023079	01.91	RT 227 TRUMANSBURG	8090	**	7990	05	7310	99	7640	96	0463	
2	24.15	96 36023097	00.48	SENECA CO LINE	5260	**	5200	05	5810	02	5570	99	0462	
Route NY96 County 099 SENECA Region 03														
3	05.96	96 36023102	05.96	RT 96A INTERLAKEN	3780	**	3750	06	3890	02	3770	98	0335	
3	13.62	96 35031061	07.66	RT 96A START 414 OLAP	2670	**	2650	06	2430	04	2930	01	0338	
3	16.12	96 35031137	02.50	END 414 OLAP	3860	07	3990	04	4390	01	3270	98	0395	
3	22.72	96 35031162	06.60	RT 336	2700	**	2680	06	3290	03	3100	00	0398	
3	25.71	96 35031230	02.99	CR 121	2420	**	2380	05	2740	02	2900	99	0420	
3	27.67	96 35031260	01.96	COUNTY HOUSE RD	2520	07							0386	
3	29.13	96 35031280	01.46	CR117	4760	**	4670	05					0385	
3	29.60	96 35031295	00.47	RTS 5 20 WATERLOO	4760	**	4670	05	8230	02	7430	99	0384	
3	30.40	96 35031299	00.80	CR106 NORTH RD	4320	**	4280	06	5940	99			0007	
3	33.58	96 35031307	03.18	CR 113	6970	**	6860	04	5330	98	6050	95	0416	
3	35.79	96 35031339	02.21	ONTARIO CO LINE	4070	**	3950	02	4460	99	4010	96	0406	
Route NY96 County 069 ONTARIO Region 04														
4	00.91	96 35031361	00.91	RT 14 IS UNDER WITH CONN	4440	**	4360	06	4640	05	4720	02	0170	
4	02.73	96 44041010	01.82	CR 6	7260	**	7140	06	8790	04	6940	01	0171	
4	06.07	96 44041028	03.34	RT 88 JCT	7960	**	7840	06	7580	03	8380	97	0186	
4	07.10	96 44041062	01.03	RT 488 JCT	12660	**	12260	05	10740	02	10730	99	0168	
4	14.20	96 44041072	07.10	RT 21 MANCHESTER	7650	**	7550	06	9320	05	8760	02	0187	
4	20.84	96 44041143	06.64	RT 332	7170	**	6950	05	8600	01	5680	98	0008	
4	23.78	96 44041210	02.94	RT 444	16780	07	16620	05	15100	04	12170	03	0043	
4	24.05	96 44041239	00.27	HIGH ST	24920	**	24310	05	13710	00	14680	98	0086	

New York State Department of Transportation

Traffic Volume Report

County Order	End Mile Point	Count LOC Reference Marker	Section Length	Section End Description	LATEST COUNT		-----PREVIOUS COUNTS-----						Count Station Number	
					EST AADT	YR	EST AADT	YR	EST AADT	YR	EST AADT	YR		
Route NY96 County 069 ONTARIO Region 04														
4	25.14	96 44041242	01.09	RT 251 NW OF VICTOR	19120	**	18650	05	17830	02	17520	99	0721	
4	26.22	96 44041253	01.08	CR 42 FISHERS RD	20980	07	21740	04	18670	03	16740	01	0096	
4	26.44	96 44041264	00.22	RT 90I IS OVER WITH CONN	32390	07	34150	04	27740	01	28170	97	0053	
4	26.97	96 44041266	00.53	RT 490I IS UNDER WITH CONN	23440	**	22580	04	24540	01	15360	97	0044	
4	27.60	96 44041271	00.63	S ENT EASTVIEW MALL	27940	07	24270	04	20500	01	17690	97	0132	
4	27.92	96 44041277	00.32	MAIN ENT EASTVIEW MALL	22810	07	24700	04	21430	01	17870	97	0134	
4	28.04	96 44041280	00.12	NORTH ENTRANCE EASTVIEW MALL TURK HILL RD CR 44	22830	**	22270	05	21040	02	18900	99	0135	
4	28.26	96 44041281	00.22	MONROE CO LINE	26390	**	25740	05	20150	03	20150	00	0237	
Route NY96 County 055 MONROE Region 04														
5	00.28	96 44041283	00.28	RT 250	26660	**	26320	06	25160	03	22200	97	0079	
5	00.99	96 43051004	00.71	RT 490I IS OVER WITH CONN	21760	**	21220	05	21580	02	19360	99	0189	
5	01.80	96 43051011	00.81	GARNSEY RD	12990	07	14580	04	13720	03	14730	00	0285	
5	02.28	96 43051020	00.48	ACC RT 490I BUSHNL BAS	17980	**	17530	05	23390	02	14550	99	0148	
5	02.46	96 43051026	00.18	KREAG RD	17810	**	17590	06	18580	03	19540	00	0286	
5	02.59	96 43051028	00.13	MARSH RD	19920	**	19430	05	23450	02	19580	97	0287	
5	02.79	96 43051029	00.20	THORNELL RD	19570	**	19080	05	20890	02	17730	99	0288	
5	04.12	96 43051031	01.33	EAST ST	12090	07	11720	04	13220	00	12620	97	0289	
5	04.81	96 43051044	00.69	MITCHELL RD	14790	**	14430	05	16740	02	15130	96	0291	
5	04.93	96 43051051	00.12	SOUTH ST	24270	**	23380	04	21120	02	17980	99	0292	
5	05.40	96 43051052	00.47	RTS 64 252	14780	07	14790	04	18920	01	14450	98	0190	
5	05.73	96 43051057	00.33	RT 31 PITTSFORD	12190	07	13320	04	17910	01	12940	97	0191	
5	06.05	96 43051060	00.32	RT 153	15430	**	14870	04	18040	03	17230	01	0192	
5	07.57	96 43051063	01.52	RT 31F E ROCHESTER	8450	**	8240	05	11180	03	11220	02	0193	
5	08.58	96 43051079	01.01	RT 441	15510	07	16250	04	15640	01	12020	97	0647	
5	09.48	96 43051089	00.90	RT 65	9930	**	9680	05	9520	02	9900	96	0195	
5	09.90	96 43051097	00.42	ROCHESTER S CITY LN	10020	**	9770	05	12020	02	9840	99	0196	
5	10.35	96 43051101	00.45	WINTON RD	10370	07	10100	04	7870	01	9770	98	0197	
5	12.58	96 43052005	02.23	INNER LOOP	14490	**	14300	06	15680	03	13570	99	0198	
5	12.97	96 43052028	00.39	MAIN ST - END RT 96	5740	**	5670	06	6900	03	6800	97	0006	
Route NY96A County 099 SENECA Region 03														
1	00.00		00.00	RT 96 INTERLAKEN										
1	03.00	96A35011000	03.00	CR 129	1360	**	1330	04	1260	01	1220	98	0403	
1	05.01	96A35011030	02.01	START RT 414 OLAP LODI	1210	07	1250	04	1180	01	1060	98	0402	
1	09.68	96A35011050	04.67	RT 96 END RT 414 OLAP	2480	07	2360	04	2670	01	2220	98	0401	
1	12.01	96A35011098	02.33	CR 132A	3710	**	3680	06	3840	03	3620	00	0397	
1	16.59	96A35011121	04.58	CR 147	2530	**	2520	06	2400	95			0396	
1	21.10	96A35011167	04.51	RT336	2740	07	2890	04	2790	01	2310	98	0413	
1	23.97	96A35011213	02.87	CR 120 YELLOW TAVERN ROAD	3570	07	3630	04	3920	01	3060	96	0391	

New York State Department of Transportation

Traffic Volume Report

County Order	End Mile Point	Count LOC Reference Marker	Section Length	Section End Description	LATEST COUNT		-----PREVIOUS COUNTS-----						Count Station Number	
					EST AADT	YR	EST AADT	YR	EST AADT	YR	EST AADT	YR		
Route NY96A County 099 SENECA Region 03														
1	25.41	96A35011242	01.44	CR 125 EAST LAKE ROAD	5230	**	5150	05	4390	02	4050	99	0411	
1	26.94	96A35011256	01.53	RTS 5 & 20 END RT 96A	9400	**	9200	04	5790	01	5270	95	0410	
Route NY96B County 107 TIOGA Region 09														
1	00.00		00.00	RT 96										
1	05.45	96B65011000	05.45	CR 15 WILLSEYVILLE	4380	**	4360	06	3810	03	3570	00	0302	
1	08.20	96B65011055	02.75	TOMPKINS CO LINE	2940	**	2930	06	2850	00	3120	97	0290	
Route NY96B County 109 TOMPKINS Region 03														
2	04.36	96B65011082	04.36	MICHIGAN HOLLOW RD DANBY	3970	07	4050	06	4000	05	4050	04	0032 CC	
2	08.49	96B36021045	04.13	CR 179	5960	07	6380	03	5550	02	5950	00	0011	
2	10.18	96B36021085	01.69	ITHACA S CITY LINE	8700	**	8620	06	8820	00	8060	97	0001	
2	10.89	96B36021101	00.71	CAYUGA ST	14560	**	14140	04	13740	01	13620	98	0018	
2	11.36	96B36022007	00.47	RTS 13 34 96 END 96B	8830	**	8650	05	8970	01	7160	98	0019	
Route NY97 County 071 ORANGE Region 08														
1	00.00		00.00	RTS 6 209 STRT 42 OLAP										
1	00.76	42 83011000	00.76	PT JERVIS W CITY LN	9450	**	9220	05	7810	02	7900	99	0312	
1	02.95	42 83011007	02.19	END 42 OLAP	8760	07	9140	04	8380	01	8450	96	0073	
1	06.26	97 83012022	03.31	SULLIVAN CO LN	5150	07	4790	04	4110	01	3970	98	0373	
Route NY97 County 105 SULLIVAN Region 09														
2	00.05		00.05	CR 31 MONGAUP	3530	07	3900	04	3970	02	3540	01	0013	
2	04.56	97 96021002	04.51	CR 41 POND EDDY	1680	**	1680	06	1890	03	1660	00	0276	
2	12.12	97 96021047	07.56	RT 55 BARRYVILLE	1300	07	1560	04	1290	01	1670	98	0001	
2	16.21	97 96021123	04.09	ACC PENN STATE TOLL BR ROEBLING BR	1270	**	1250	03	1050	00	940	97	0277	
2	25.95	97 96021164	09.74	START 52 OLAP	770	07	860	04	770	98	680	95	0010	
2	26.71	56 96011014	00.76	END 52 OLAP	3000	**	2900	05	3050	02	2890	99	0009	
2	33.53	97 96021269	06.82	CR 116	1190	**	1180	05	1310	02	1430	99	0128	
2	35.60	97 96021337	02.07	CR 114 1ST TIME	1230	**	1220	06	1420	03	1270	00	0278	
2	35.71	97 96021358	00.11	CR 114 2ND TIME	2130	07	2120	04	1750	03	1780	01	0051	
2	40.03	97 96021359	04.32	RT 17B CALLICOON	1580	**	1570	05	1390	99	1430	96	0127	
2	44.89	97 96021402	04.86	CR 94 HANKINS	1460	**	1450	06	1680	03	1490	00	0279	
2	49.06	97 96021451	04.17	DELAWARE CO LN	940	**	940	05	990	02	1010	99	0280	
Route NY97 County 025 DELAWARE Region 09														
3	14.12	97 96021494	14.12	JCT RT 268	670	**	670	06	520	02	750	97	0376	
3	15.21	97 93031142	01.09	RT 17 END 97	4010	07	5190	04	5010	01	5490	98	0011	
Route NY98 County 009 CATTARAUGUS Region 05														
1	00.00		00.00	RT 219										
1	12.38	98 51011000	12.38	START 16 OLAP	1890	07	2300	04	1380	01	1710	94	0215	
1	15.54	98 51011124	03.16	END 16 OLAP	6500	07	5900	04	6920	01	6380	98	0040	
1	23.56	98 51011156	08.02	CR 21 ELTON RD	1360	07	990	04	1320	01	1200	98	0213	

New York State Department of Transportation

Traffic Volume Report

County Order	End Mile Point	Count LOC Reference Marker	Section Length	Section End Description	LATEST COUNT		-----PREVIOUS COUNTS-----						Count Station Number	
					EST AADT	YR	EST AADT	YR	EST AADT	YR	EST AADT	YR		
Route NY98 County 009 CATTARAUGUS Region 05														
1	25.00	98 51011237	01.44	RT 243 TN FARMERSVILLE TN FREEDOM	670	**	670	06	880	03	880	02	0565	
1	28.46	98 51011250	03.46	CR 23 FREEDOM RD	2280	07	2810	04	2670	01	2550	98	0336	
1	32.65	98 51011282	04.19	WYOMING CO LN	4000	07	4810	04	4630	01	3500	97	0337	
Route NY98 County 121 WYOMING Region 04														
2	01.36	98 51011323	01.36	START 39 OLAP ARCADE	7780	07	11300	04	11250	02	7030	99	0199	
2	01.49	98 46021013	00.13	END 39 OLAP	7840	07	8840	03	9230	00	7740	96	0200	
2	10.27	98 46021015	08.78	RT 77 START 78 OLAP	2150	07	1950	97	1650	94			0201	
2	12.82	98 46021103	02.55	END 78 OLAP	2260	**	2210	06	1700	03	2690	02	0166	
2	21.14	98 46021206	00.51	END 20A OLAP	3800	**	3740	06	4010	00	3970	97	0203	
2	28.62	98 46021212	07.48	RT 354 ATTICA	2840	**	2580	02	1900	97	1630	94	0305	
2	28.74	98 46021288	00.12	START 238 OLAP	5360	07	5130	04	6610	01	4370	98	0204	
2	29.04	98 46021289	00.30	END 238 OLAP	7860	**	7660	05	10030	02	7260	99	0205	
2	29.12	98 46021291	00.08	GENESEE CO LINE	5170	07	4830	04	7830	01	3660	94	0009	
Route NY98 County 037 GENESEE Region 04														
3	03.14	98 46021292	03.14	RT 20 ALEXANDER	5850	**	5780	06	6210	03	8490	01	0206	
3	09.73	98 41031032	06.59	BATAVIA S CITY LN	5000	**	4920	06	5580	05	5260	02	0287	
3	10.57	98 41031097	00.84	START 33 OLAP	7320	**	7140	05	5720	02	5800	98	0207	
3	10.65		00.08	RTS 5 63 END 33 OLAP	14300	**	13950	05	12580	03	12440	00	0423	
3	11.76	98 41032008	01.11	ACC RT 90I	14500	07	12420	04	11960	01	10850	98	0020	
3	11.83	98 41032020	00.07	BATAVIA N CITY LN	10390	**	10130	05	10010	02	7770	99	0209	
3	15.28	98 41032021	03.45	START 262 OLAP	9140	07	8210	04	6880	01	6700	99	0286	
3	15.51	98 41033034	00.23	END 262 OLAP	8700	**	8560	06	8320	03	6400	98	0210	
3	17.58	98 41033036	02.07	CR 12 LANGDON COR	4260	07	4720	04	3720	01	3750	98	0211	
3	19.81	98 41033057	02.23	ORLEANS CO LINE	4840	**	4690	05	4220	02	3540	99	0212	
Route NY98 County 073 ORLEANS Region 04														
4	03.47	98 41033079	03.47	CR 25B EAST BARRE RD	3870	**	3810	06	3380	03	3460	00	0213	
4	05.57	98 45041034	02.10	RT 31A	4390	**	4120	03	4200	00	3980	97	0002	
4	07.50	98 45041055	01.93	RT 31 ALBION	8750	**	8540	05	7330	02	6520	99	0214	
4	08.99	98 45041074	01.49	RT 279	5000	07	5790	04	5130	01	5370	98	0271	
4	10.64	98 45041089	01.65	RT 104 CHILDS	3100	**	3050	06	2360	03	4730	00	0215	
4	14.42	98 45041106	03.78	START 18 OLAP	2060	**	1990	05	2450	99	2460	96	0272	
4	14.96	98 45041143	00.54	END 18 OLAP	2290	**	2250	06	2520	03	2160	94	0011	
4	15.99	18 45021146	01.03	L O S P END 98	1510	07	1170	96	1560	93			0012	
Route NY100 County 119 WESTCHESTER Region 08														
1	00.00		00.00	JCT RT 907K CROSS CO PKWY OVER										
1	01.11	100 87011000	01.11	ACC SPRAIN BROOK PKWY	49760	**	48250	05	50250	99	43820	96	0068	
1	01.72	100 87011011	00.61	TUCKAHOE RD	39700	**	38500	05	42840	02	40080	99	0377	
1	04.21	100 87011017	02.49	YONKERS N CITY LN	52090	**	47620	01	22440	97			0059	

New York State Department of Transportation

Traffic Volume Report

County Order	End Mile Point	Count LOC Reference Marker	Section Length	Section End Description	LATEST COUNT		-----PREVIOUS COUNTS-----						Count Station Number	
					EST AADT	YR	EST AADT	YR	EST AADT	YR	EST AADT	YR		
Route NY100 County 119 WESTCHESTER Region 08														
1	04.76	100 87011042	00.55	CR 78 ARDSLEY RD	34040	**	31570	02	32610	01	34820	00	0069	
1	06.89	100 87012006	02.13	RT 100A HARTSDALE	24920	**	24530	06	27580	03	25660	00	0380	
1	07.72	100 87012027	00.83	WHITE PLAINS S CITY LN	24980	**	24220	05	24760	02	25190	99	0381	
1	08.61	100 87012035	00.89	START RT 119 OLAP - TOWN OF GREENBURG	28560	**	27690	05	26400	02	27830	99	0382	
1	09.10	100 87014000	00.49	END 119 OLAP	30970	**	30030	05	25910	02	31180	99	0383	
1	09.33	100 87014006	00.23	ACC RT 287I	14150	**	13720	05	12790	02	10660	99	0084	
1	11.05	100 87014009	01.72	VIRGINIA AVE	5990	**	5920	06	8010	03	5060	00	0355	
1	12.26	100 87014026	01.21	RTS 100A 100C	11370	**	11200	06	12920	03	11640	02	0089	
1	13.67	100 87014038	01.41	ACC SPRAIN BRK PKWY	4390	**	4340	06	4110	03	4520	02	0423	
1	14.85	100 87014052	01.18	START 141 OLAP	10350	**	10100	05	7800	99	3840	96	0424	
1	14.93	100 87014064	00.08	END 141 OLAP	13450	**	12680	02	17850	99	17960	96	0484	
1	15.02	100 87014065	00.09	START 9A OLAP ACC SMRP	9480	**	9370	06	13360	99			0043	
1	16.15	100 87014066	01.13	RT 117	35550	**	34470	05	32580	02	31690	99	0090	
1	17.01	9A87032113	00.86	T/O MOUNT PLEASANT & VILLAGE OF BRIARCLIFF MANOR	37850	**	36700	05	30950	02	31280	99	0158	
1	18.13	9A87032122	01.12	END 9A OLAP SAWMILL RD	45710	**	42390	02	40710	99	44390	96	0385	
1	20.71	9A87032133	02.58	START 133 OLAP	6590	**	6290	03	5780	00	6560	96	0387	
1	20.85	100 87014122	00.14	ACC TACONIC STATE PKWY	20360	**	19870	05	18500	02	17040	99	0388	
1	21.10	100 87014123	00.25	END 133 OLAP	21910	**	21640	06	20280	02	17580	99	0468	
1	21.56	100 87014126	00.46	RT 120	10690	**	10560	06	10570	03	9510	00	0026	
1	23.23	100 87014130	01.67	RT 134	9390	**	9170	05	8420	02	7980	99	0389	
1	23.88	100 87014147	00.65	CR 5 SEVEN BRIDGE RD	10660	**	10530	06	11820	03	10450	00	0018	
1	24.94	100 87014153	01.06	RT 118 CROTON LAKE	11760	**	11090	02	10550	99	10620	96	0096	
1	29.30	100 87014164	04.36	RT 35 WHITEHALL COR	10350	07	10780	04	9120	01	9320	98	0391	
1	29.88	100 87014207	00.58	RT 139	18560	**	18120	05	16940	02	16350	99	0392	
1	32.35	100 87014212	02.47	RT 138 WRIGHTS COR	9930	**	9690	05	9260	02	10350	99	0393	
1	33.27	100 87014237	00.92	JCT 202 END 100	16690	**	16290	05	15620	02	15080	99	0394	
Route NY100A County 119 WESTCHESTER Region 08														
1	00.00		00.00	RT 100 HARTSDALE										
1	01.52	100A87011000	01.52	RT 100B	15740	**	15370	05	15140	02	13580	99	0689	
1	02.21	100A87011015	00.69	ACC RT 119 ELMSFORD	9590	**	9470	06	9420	03	10460	00	0690	
1	02.33	100A87011022	00.12	RT 287I	28130	07	20080	04	19480	00	23050	97	0691	
1	04.21	100A87011024	01.88	RT 100C END RT 100A	7440	**	7350	06	9770	03	8720	02	0692	
Route NY100B County 119 WESTCHESTER Region 08														
1	00.00		00.00	RT 9A N OF SECOR RD										
1	01.53	100B87011000	01.53	SPRAIN BROOK PKWY UNDER WITH CONNECTIONS	6320	**	6250	06	6850	05	7370	03	0141	
1	01.94	100B87011016	00.41	RT 100A HARTSDALE AVE	16360	**	16170	06	18630	03	16100	00	0140	
1	02.88	100B87011020	00.94	RT 119 END 100B	10220	**	10090	06	12530	03	10830	00	0694	
Route NY100C County 119 WESTCHESTER Region 08														

New York State Department of Transportation

Traffic Volume Report

County Order	End Mile Point	Count LOC Reference Marker	Section Length	Section End Description	LATEST COUNT		-----PREVIOUS COUNTS-----						Count Station Number
					EST AADT	YR	EST AADT	YR	EST AADT	YR	EST AADT	YR	
Route NY100C County 119 WESTCHESTER Region 08													
1	00.00		00.00	RT 9A E OF EASTVIEW									
1	00.20	100C87011000	00.20	OLD SAW MILL RD	15970	**	15480	05	11650	02	5390	99	0127
1	01.10	100C87011003	00.90	ACC SPRAIN BROOK PKWY	17210	**	16950	06	16870	03	15800	00	0130
1	01.24	100C87011012	00.14	RT 100 END 100C	19700	**	19400	06	21880	03	17730	00	0688
Route NY101 County 059 NASSAU Region 10													
1	00.00		00.00	RT 25A NORTHERN BLVD									
1	01.28	101 03011000	01.28	STONYTOWN RD	32590	**	31560	05	33290	02	29330	99	0026
1	02.72	101 03011013	01.44	JCT BEACON HILL RD/MAIN ST	33680	07	30880	04	33470	02	33730	01	0278
Route NY102 County 059 NASSAU Region 10													
1	00.00		00.00	RT 24 W HEMPSTEAD									
1	00.65	102 03011000	00.65	NORTH FRANKLIN ST	23030	07	18270	04	19760	02	15670	01	0163
1	01.06	102 03011007	00.41	CLINTON ST	19840	**	19210	05	18960	02	16540	99	0165
1	02.44	102 03011011	01.38	JCT UNIONDALE AVE	20110	**	19470	05	20280	02	17180	99	0036
1	03.53	102 03011025	01.09	MERRICK AVE	13920	**	13480	05	13340	04	13760	01	0166
1	04.55	102 03011036	01.02	RT 24 END RT 102	14630	**	14390	06	15670	05	18270	02	0167
Route NY103 County 093 SCHENECTADY Region 01													
1	00.00		00.00	RT 5S JCT									
1	00.50	103 16011000	00.50	RT 5 JCT-END RT 103	2670	**	2540	04	2080	01			0281
Route NY104 County 063 NIAGARA Region 05													
1	00.00		00.00	RT 384 SB AND RT 957A SB ROBT MOSES PKWY									
1	00.09	104 54011000	00.09	JCT RT 384 NB AND RT 957A SB ROBT MOSES PKWY	4300	**	4200	03	4900	02	5560	99	0094
1	00.16	104 54011001	00.07	FERRY ST START RT 62 SB	8070	**	7980	05	6320	02	6640	98	0238
1	00.35	104 54011002	00.19	WALNUT AVE START RT 62 NB	6410	**	6330	05	7340	01	7670	99	0024
1	00.51	104 54011004	00.16	RT 62A PINE AVE	6950	**	6870	05	7180	02	7000	99	0096
1	01.06	104 54011006	00.55	PORTAGE AVE	5030	07	6340	04	7960	01	6610	97	0063
1	01.14	104 54011011	00.08	LOCKPORT ST	9930	**	9820	05	11540	02	11750	97	0064
1	01.42	104 54011012	00.28	RT 182 CLEVELAND AVE	7170	**	7090	05	7810	02	7670	99	0339
1	01.93	104 54011015	00.51	MCKOON AVE	6150	07	6570	04	5470	01	7100	98	0065
1	02.51	104 54011020	00.58	RT 31 COLLEGE AVE	3460	07	4700	04	5200	03	4620	02	0340
1	03.33	104 54011026	00.82	NIAGARA FLS N CITY LN	3750	**	3660	03	4160	02	3560	01	0341
1	03.69	104 54011034	00.36	RT 61 HYDE PARK BLVD	3310	**	3290	06	3370	03	2850	01	0049
1	04.88	104 54012003	01.19	ACC RT 190I RT 954P	7900	**	7850	06	7100	03	6530	01	0009
1	05.41	104 54012016	00.53	RT 265 MILITARY RD	13190	**	13030	05	11430	02	11970	99	0342
1	05.95	104 54012021	00.54	RT 18 CREEK RD	21050	**	20800	05	17940	02	18830	98	0343
1	06.49	104 54012027	00.54	ACC RM PKWY RT 18F	15410	**	15230	05	13860	04	11440	01	0087
1	07.17	104 54012032	00.68	JCT RT 18 CREEK RD	7560	**	7460	05	6200	02	6860	97	0043
1	08.95	104 54012039	01.78	CR 8 MODEL CITY RD	8010	**	7920	05	6580	02	6850	97	0066
1	12.68	104 54012057	03.73	CR 17 RANSOMVILLE RD	6670	**	6550	04	6490	01	6060	97	0067

New York State Department of Transportation

Traffic Volume Report

County Order	End Mile Point	Count LOC Reference Marker	Section Length	Section End Description	LATEST COUNT		-----PREVIOUS COUNTS-----						Count Station Number	
					EST AADT	YR	EST AADT	YR	EST AADT	YR	EST AADT	YR		
Route NY104 County 063 NIAGARA Region 05														
1	14.24	104 54012095	01.56	RT 429 TOWNLINE RD	4610	**	4560	05	4100	02	4320	99	0277	
1	17.28	104 54012111	03.04	RT 425 STREETERS COR	4730	**	4650	04	5380	03	4420	00	0345	
1	18.85	104 54012141	01.57	START NY93 OLP PLANK RD	3910	07	4100	04	4240	01	4150	99	0346	
1	21.06	104 54012156	02.21	END NY93 EB OLP STONE RD	4680	07	5490	04	5930	03	5670	01	0273	
1	21.12	104 54012179	00.06	END 93 WB OLAP TOWN LINE RD	7290	**	7200	05	6870	02	7280	99	0041	
1	22.07	104 54012180	00.95	CR 46 COOMER RD	5880	**	5810	05	6670	04	5460	02	0347	
1	25.10	104 54012189	03.03	START 78OLAP LAKE AVE NEWFN TL	4740	**	4710	06	5420	03	5560	01	0272	
1	25.41	104 54012218	00.31	END 78 OLAP OLCOTT RD	13140	**	12750	05	12340	02	12170	99	0318	
1	31.74	104 54012222	06.33	CR 108 HARTLAND	3180	**	3130	06	3400	03	3630	02	0350	
1	33.07	104 54012286	01.33	RT 148 QUAKER RD	5030	**	4740	03	4750	00	5140	97	0351	
1	37.06	104 54012299	03.99	RT 271 CARMEN RD	3630	**	3520	05	3340	02	4160	00	0352	
1	37.60	104 54012339	00.54	RT 269 ORLEANS CO LINE	3130	07	3140	06	3210	05	3290	04	0353 CC	
Route NY104 County 073 ORLEANS Region 04														
2	03.74	104 54012345	03.74	START 63 OLAP	4990	**	4880	05	4510	02	4750	00	0216	
2	03.90	104 45021038	00.16	END 63 OLAP	4170	**	4120	06	5090	03	5920	01	0138	
2	08.05	63 45051102	04.15	CR 66 KNOWLSVILLE RD	2660	07	2710	04	3500	01	3020	97	0217	
2	11.06	104 45021080	03.01	CR 31 WATERPORT RD	2390	**	2360	06	3090	03	3570	00	0274	
2	13.04	104 45021110	01.98	RT 279 GAINES	4290	07	3840	01	3250	98	3740	95	0218	
2	14.24	104 45021130	01.20	RT 98 CHILDS	3690	**	3600	05	4520	02	3120	99	0219	
2	19.39	104 45021142	05.15	RT 387	5640	**	5510	05	4220	03	4650	00	0221	
2	21.85	104 45021194	02.46	START 237 OLAP MURRAY	4370	07	2890	04	5670	01	4940	98	0222	
2	22.72	104 45021219	00.87	END 237 OLAP	3830	**	3790	06	5780	00	5440	97	0223	
2	24.07	104 45021228	01.35	CR 42 HURD RD	5050	07	5260	04	5040	98	4630	95	0224	
2	24.70	104 45021241	00.63	RT 272 MONROE CO LINE	6400	**	6260	05	5950	02	5860	99	0225	
Route NY104 County 055 MONROE Region 04														
3	01.76	104 45021247	01.76	REDMAN RD CR 236	8260	**	8070	05	9880	02	6760	99	0226	
3	03.81	104 43031017	02.05	RT 19 CLARKSON	6050	**	5980	06	6830	01	6460	00	0233	
3	05.79	104 43031038	01.98	RT 260	7820	**	7720	06	8850	02	8110	99	0234	
3	10.78	104 43031057	04.99	RT 259 PARMA	10990	**	10850	06	10480	03	11080	00	0236	
3	12.81	104 43031108	02.03	RT 261 W GREECE	13060	07	15710	04	15090	01	16380	98	0306	
3	13.98	104 43031128	01.17	RT 386	22510	**	21950	05	24390	04	29740	03	0307	
3	15.74	104 43031140	01.76	LONG POND RD SB	41990	**	40420	04	33320	01	32060	97	0309	
3	16.77	104 43031158	01.03	FETZNER RD	43150	**	39570	00	33930	97	34880	93	0141	
3	16.86	104 43031167	00.09	ACC RT 390	52770	**	47260	98	43830	95			0142	
3	17.48	104 43031168	00.62	STONE RD	48930	**	44340	99	36990	96	38680	93	0143	
3	17.74	104 43031174	00.26	MT READ BLVD ROCHESTER WEST LINE	54040	**	49550	00	39420	98	33130	95	0310	
3	18.72	104 43031176	00.98	RT 18	35880	**	35420	06	33700	05	38510	98	0311	
3	19.36	104 43032010	00.64	RT 940M LAKE AVE	42140	**	39110	01	33640	98	29160	93	0144	
3	19.42		00.06	RIDGEWAY AVE	39340	**	35420	00	27470	97	29450	93	0145	

New York State Department of Transportation

Traffic Volume Report

County Order	End Mile Point	Count LOC Reference Marker	Section Length	Section End Description	LATEST COUNT		-----PREVIOUS COUNTS-----						Count Station Number
					EST AADT	YR	EST AADT	YR	EST AADT	YR	EST AADT	YR	
Route NY104 County 055 MONROE					Region 04								
3	19.61	104 43032017	00.19	ACC MAPLEWOOD DR	60590	**	54560	00	47650	93			0146
3	19.97	104 43032019	00.36	ACC ST. PAUL ST	52230	**	47030	00					0132
3	20.39	104 43032023	00.42	ACC CLINTON AVE	6170	**	5800	03					0133
3	21.05	104 43032027	00.66	HUDSON AVE UNDER	69530	**	60040	97					0134
3	21.44	104 43032034	00.39	ACC CARTER ST	69460	**	59980	97					0135
3	21.84	104 43032037	00.40	ROCHESTER E LN W SIDE	79840	**	76220	04	63840	02	68450	00	0056
3	22.10	104 43032041	00.26	GOODMAN ST IS UNDER WITH CONN	65960	**	64930	06	69400	03			0313
3	23.02	104 43033003	00.92	ROCHESTER W LN E SIDE	78250	**	71470	01	71870	97			0058
3	23.03	104 43033011	00.01	ACC CULVER RD ROCHESTER ECL	59680	**	57860	05	74500	03			0055
3	23.61	104 43034001	00.58	RT 590 SEABREEZE EXPY IS UNDER WITH CONN	79480	**	73660	02	60560	97			0108
3	25.94	104 43035206	02.33	BAY RD CR 16 IS OVER WITH CONN	68290	**	67230	06	67830	02	61300	99	0314
3	27.98	104 43035230	02.04	ACC FIVE-MILE RD CR 18	57060	07	57190	06	60760	05	60440	04	0315 CC
3	28.68	104 43035250	00.70	HARD RD IS UNDER WITH CONN	52030	**	50430	05	42430	02	44620	99	0204
3	29.57	104 43035257	00.89	HOLT RD CR 10 IS UNDER	78140	**	74600	04	43260	01	42710	98	0205
3	30.27	104 43035266	00.70	RT 250	53270	**	50860	04	47600	00	45960	98	0213
3	30.85	104 43035273	00.58	PHILLIPS RD UNDER	47380	**	45930	05	41980	02	40040	99	0207
3	31.82	104 43035279	00.97	SALT RD	36970	**	36390	06	30360	03	31870	00	0103
3	32.50	104 43035288	00.68	BASKET RD	31190	**	30240	05	30010	04	27860	01	0211
3	33.13	104 43035295	00.63	WAYNE CO LINE JCT 404	28890	**	28010	05	25420	02	24340	99	0317
Route NY104 County 117 WAYNE					Region 04								
4	02.04	104 43035301	02.04	CR 102 AT FRUITLAND	26290	**	25630	05	23390	02	19540	99	0007
4	03.49	104 37041020	01.45	RT 350 ONTARIO CTR	20650	**	19880	04	26640	03	27010	01	0516
4	04.70	104 37041035	01.21	FURNACE RD	19710	**	18980	04	19480	98	18490	95	0517
4	08.11	104 37041047	03.41	SALMON CREEK RD	14270	**	14110	06	15570	04	22150	00	0019
4	09.54	104 37041081	01.43	RT 21 WILLIAMSON	18900	**	18480	05	15520	04	15360	98	0518
4	11.72	104 37041095	02.18	CR118 E WILLIAMSON	12410	**	12270	06	7690	03	9160	97	0222
4	15.06	104 37041117	03.34	RT 88	15150	**	14810	05	13160	02	12490	99	0006
4	17.79	104 37041150	02.73	CR 143 OLD RIDGE RD	7410	07	8800	04	9740	01	10550	00	0524
4	20.85	104 37041178	03.06	RT14	5890	07	6390	04	8160	01	8600	00	0525
4	24.92	104 37041209	04.07	RT414 JCT	6080	07	6130	06	6980	05	6890	04	0526 CC
4	30.13	104 37041251	05.21	RT 89 OVER W/CONNECTIONS WOLCOTT	5260	**	5090	04	6140	01	5710	98	0530
4	31.58	104 37041303	01.45	CR 163 RIDGE RD	4150	07	4630	04	5450	01	4220	93	0529
4	34.29	104 37041317	02.71	RTS 370 104A	4000	07	4050	04	5140	01	4670	98	0532
4	35.40	104 37041344	01.11	CAYUGA CO LINE	3310	**	3270	06	3390	03	3580	00	0536
Route NY104 County 011 CAYUGA					Region 03								
5	01.16	104 37041354	01.16	OLD RT 104	3450	**	3290	03	3370	00	2650	96	0057
5	04.02	104 31051011	02.86	RT 38 VICTORY	3380	**	3340	06	2970	96	3290	93	0041
5	06.07	104 31051040	02.05	CR 93 MARTVLLLE	3980	**	3830	04	3290	01	2980	98	0070
5	07.38	104 31051061	01.31	OSWEGO CO LN	3360	**	3320	06	3390	03	3010	02	0039

New York State Department of Transportation

Traffic Volume Report

County Order	End Mile Point	Count LOC Reference Marker	Section Length	Section End Description	LATEST COUNT		-----PREVIOUS COUNTS-----						Count Station Number
					EST AADT	YR	EST AADT	YR	EST AADT	YR	EST AADT	YR	
Route NY104 County 075 OSWEGO					Region 03								
6	01.63	104 31051073	01.63	RT 34	3870	**	3720	04	3900	01	3520	96	0290
6	03.09	104 34061017	01.46	RT 3 HANNIBAL	5480	**	5420	06	5570	03	5540	00	0022
6	09.10	104 34061031	06.01	RT 104A	3890	**	3800	05	3820	02	3840	99	0292
6	09.31	104 34061092	00.21	CR 20 SW OSWEGO	7620	07	8020	04	6570	01	6420	97	0293
6	11.07	104 34061094	01.76	CR 89	8230	07	6880	04	7090	01	7230	97	0294
6	12.73	104 34061112	01.66	OSWEGO W CITY LINE	7550	07	7930	06	7890	05	7990	04	0295 CC
6	13.91	104 34061128	01.18	RT 48 OSWEGO	9230	**	8930	04	12650	01	11960	98	0297
6	14.32	104 34062012	00.41	RT 481 OSWEGO	18510	**	18310	06	17310	03	16860	98	0296
6	14.89	104 34062017	00.57	EAST 10TH STREET	19630	07	21840	04	20820	01	20410	98	0298
6	15.52	104 34062022	00.63	GEORGE ST/SHOPPING CTR	19110	07	22100	04	19450	01	21240	98	0040
6	16.19	104 34062028	00.67	OSWEGO E CITY LN	15840	07	16930	04	12240	01	12840	98	0317
6	23.46	104 34062034	07.27	RT 104B	6580	07	7870	04	6890	01	6110	98	0299
6	24.26	104 34063074	00.80	CR 6 NEW HAVEN	4480	07	5060	04	4980	01	3520	98	0271
6	26.26	104 34063082	02.00	CR 43 TOLL GATE	3950	**	3900	06	5020	95			0262
6	28.51	104 34063102	02.25	START 3 OLAP MEXICO	5040	07	5300	04	5050	01	4520	98	0272
6	28.75	104 34063123	00.24	END RT 3 OLAP MEXICO	8400	**	8300	06	9520	02	8690	98	0273
6	28.89	104 34063126	00.14	RT 69 MEXICO	7890	**	7790	06	10160	02	8310	98	0261
6	33.17	104 34063128	04.28	RT 11 MAPLE VIEW	1910	**	1860	05	2950	02	3230	99	0260
6	34.32	104 34063171	01.15	ACC RT 81I	3350	07	3930	02	3480	98	3580	95	0368
6	38.14	104 34063183	03.82	CR 22	2360	**	2340	06	2320	04	2250	01	0001
6	44.20	104 34063221	06.06	RT 13 END 104	760	**	760	06	970	02	760	98	0336
Route NY104A County 117 WAYNE					Region 04								
1	00.00		00.00	RTS 104 370									
1	01.21	104A37011100	01.21	CR 163 RIDGE RD	2180	07	2050	06	2160	05	2260	04	0538 CC
1	05.42	104A37011000	04.21	CAYUGA CO LINE	1430	**	1380	05	2030	00	1920	99	0537
Route NY104A County 011 CAYUGA					Region 03								
2	02.10	104A37011042	02.10	OLD STATE RD	2390	**	2320	03	2830	00	3010	97	0069
2	04.15	104A31021021	02.05	RT 38 S OF STERLING	980	**	970	06	1310	02	1600	97	0587
2	05.54	104A31021041	01.39	RT 3	1250	**	1210	03	1510	00	1580	97	0089
2	09.25	104A31021055	03.71	OSWEGO CO LINE	670	**	660	06	720	03	750	02	0037
Route NY104A County 075 OSWEGO					Region 03								
3	02.71	104A31021093	02.71	RT 104 END 104A	2430	**	2410	06	2030	03	2040	00	0394
Route NY104B County 075 OSWEGO					Region 03								
1	00.00		00.00	RT 104									
1	03.18	104B34011000	03.18	CR 43	2320	07	2350	06	2420	05	2470	04	0270 CC
1	06.07	104B34011032	02.89	RT 3 END 104B	3330	**	3300	06	2710	03	3270	00	0287
Route NY105 County 059 NASSAU					Region 10								
1	00.00		00.00	RT 106									

New York State Department of Transportation

Traffic Volume Report

County Order	End Mile Point	Count LOC Reference Marker	Section Length	Section End Description	LATEST COUNT		-----PREVIOUS COUNTS-----						Count Station Number
					EST AADT	YR	EST AADT	YR	EST AADT	YR	EST AADT	YR	
Route NY105 County 059 NASSAU					Region	10							
1	01.83	105 03011000	01.83	WANTAGH AVE	15850	**	15350	04	16480	01	13650	99	0168
1	02.53	105 03011019	00.70	ACC RT 135	17700	**	17510	06	18980	03	15910	00	0075
1	03.41	105 03011026	00.88	RT 107 END 105	14130	**	13980	06	15700	03	14810	02	0076
Route NY106 County 059 NASSAU					Region	10							
1	00.00		00.00	RT 105									
1	00.19	106 03011000	00.19	ACC SOUTHERN STATE PKY	27620	**	27320	06	28070	03	28300	02	0169
1	02.33	106 03011002	02.14	RT 24	22210	**	21180	04	19500	98	17310	94	0170
1	02.64	106 03011024	00.31	OLD WESTBURY RD	24790	**	24000	05	24900	03	21590	00	0050
1	05.01	106 03011027	02.37	OLD COUNTRY RD	26660	07	26610	04	24960	02	25470	01	0171
1	05.85	106 03011050	00.84	START RT 107 OLAP HICKSVILLE	22300	**	21600	05	28950	02	28760	99	0172
1	06.54	106 03011058	00.69	ACC NORTHERN STATE PKY	57920	**	56990	06	50810	05	55360	02	0173
1	06.68	107 03011090	00.14	ACC RT 495I L.I.E.	77110	**	74680	05	60740	04	65950	01	0174
1	07.22	107 03011092	00.54	ACC RT 25	55150	**	54270	06	55450	05	50710	02	0066
1	07.36	107 03011098	00.14	END 107 OLAP	57040	**	52740	02	56460	98	56530	94	0094
1	09.62	106 03011075	02.26	MUTTONTOWN RD	31020	**	30530	06	25710	02	23490	98	0027
1	10.93	106 03011097	01.31	RT 25A	27020	07	23590	04	23570	01	24550	00	0286
1	12.58	106 03011110	01.65	BERRY HILL RD	21390	**	20710	04	21860	02	20940	01	0285
1	13.28	106 03011127	00.70	BAY AVE END 106	14110	**	13670	04	12620	02	13470	01	0178
Route NY107 County 059 NASSAU					Region	10							
1	00.00		00.00	MERRICK RD									
1	00.65	107 03011000	00.65	RT 27	9930	**	9620	04	9290	03	8650	00	0180
1	01.79	107 03011007	01.14	RT 105	15410	**	14930	05	13910	02	16020	99	0181
1	02.58	107 03011018	00.79	ACC SOUTHERN STATE PKY	25740	**	24920	05	22330	02	20810	99	0182
1	03.13	107 03011026	00.55	ACC RT 135	24760	**	23980	05	22650	02	18360	99	0183
1	04.20	107 03011032	01.07	RT 24	18260	**	17690	05	17100	02	16330	99	0184
1	05.14	107 03011043	00.94	WANTAGH AVE	21800	**	21450	06	19290	05	17070	02	0185
1	07.34	107 03011053	02.20	OLD COUNTRY RD	29310	**	27940	04	31410	02	26520	01	0186
1	08.11	107 03011075	00.77	START 106 OLAP	28800	**	27890	05	31650	04	26800	99	0187
1	08.80	107 03011083	00.69	ACC NORTHERN STATE PKY	57920	**	56990	06	50810	05	55360	02	0173
1	08.94	107 03011090	00.14	ACC RT 495 L.I.E.	77110	**	74680	05	60740	04	65950	01	0174
1	09.48	107 03011091	00.54	ACC RT25 JERICHO	55150	**	54270	06	55450	05	50710	02	0066
1	09.62	107 03011096	00.14	END RT 106 OLAP	57040	**	52740	02	56460	98	56530	94	0094
1	12.20	107 03011097	02.58	WHEATLEY RD	31150	**	30490	05	25170	02	25380	99	0029
1	13.18	107 03011124	00.98	RT 25A	19990	07	20720	06	23140	05	23830	04	0283 CC
1	15.01	107 03011134	01.83	GLEN COVE RD	19300	**	18690	04	19070	02	18760	01	0281
1	15.88	107 03011151	00.87	GLEN COVE CITY LN	49990	**	48420	05	42530	02	42460	99	0093
1	17.07	107 03011158	01.19	PULASKI ST GLEN COVE END 107	21750	**	21400	06	24630	05	19980	02	0092
Route NY108 County 103 SUFFOLK					Region	10							
1	00.00		00.00	PULASKI RD									

New York State Department of Transportation

Traffic Volume Report

County Order	End Mile Point	Count LOC Reference Marker	Section Length	Section End Description	LATEST COUNT		-----PREVIOUS COUNTS-----						Count Station Number	
					EST AADT	YR	EST AADT	YR	EST AADT	YR	EST AADT	YR		
Route NY108 County 103 SUFFOLK Region 10														
1	01.72	108 07011000	01.72	RT 25A END 108	8240	**	7980	04	7210	02	6280	01	0189	
Route NY109 County 059 NASSAU Region 10														
1	00.00		00.00	RT 24 JCT										
1	00.63	109 03021012	00.63	MAIN ST	26520	**	26100	06	26450	02	26360	94	0198	
1	01.22	109 03021005	00.59	SUFFOLK CO LINE / MURRAY ST	25360	**	24950	06	26350	05	27780	02	0199	
Route NY109 County 103 SUFFOLK Region 10														
2	00.48	109 03021000	00.48	ACC RT 110	28260	**	26130	02	30080	98	25510	93	0196	
2	01.41	109 07011054	00.93	ACC SOUTHERN STATE PKY	36860	07	35820	04	30340	02	20510	01	0195	
2	02.27	109 07011045	00.86	CR 3 WELLWOOD AVE	50640	**	47540	03	35650	02	41480	00	0193	
2	02.84	109 07011036	00.57	CR 2 STRAIGHT PATH	33000	**	32470	06	32710	03	28460	02	0192	
2	03.61	109 07011030	00.77	ACC RT 27	41420	**	40760	06	40400	03	37660	02	0191	
2	04.95	109 07011022	01.34	LITTLE EAST NECK RD	22310	**	22070	06	24500	03	22880	02	0190	
2	05.86	109 07011009	00.91	RT 27A BABYLON	12660	**	12520	06	12560	03	11370	00	0115	
Route NY110 County 103 SUFFOLK Region 10														
1	00.00		00.00	RT 27A MONTAUK HGWY										
1	00.74	110 07011000	00.74	ALBANY AVE	12650	**	12450	06	15410	03	14890	98	0119	
1	02.63	110 07011012	01.45	ACC SOUTHERN STATE PKY	41810	07	40530	04	43160	00	36340	96	0200	
1	03.72	110 07011027	01.09	ACC RT 109	53980	**	53120	06	49240	02	47780	98	0201	
1	04.83	110 07011038	01.11	RT 24	53040	**	50570	04	50830	00	46640	98	0202	
1	06.21	110 07011049	01.38	RULAND RD	69650	**	68540	06	58470	03	56450	00	0120	
1	07.80	110 07011063	01.59	ACC RT 495 L.I.E.	57950	**	53580	02	51510	98	49910	94	0203	
1	08.35	110 07011079	00.55	PINELAWN RD	32980	07	34280	04	34430	02	34290	98	0121	
1	08.86	110 07011085	00.51	ACC NORTHERN STATE PKY	41650	07	41700	06	46260	05	43970	04	0165	CC
1	10.13	110 07011090	01.27	SCHWAB RD	50470	**	48880	05	50050	04	69300	00	0122	
1	11.09	110 07011103	00.96	RT 25	46170	**	43350	03	40380	02	36430	95	0205	
1	12.24	110 07011113	01.15	CR 11 PULASKI RD	20270	**	19630	05	22360	02	23170	99	0206	
1	13.25	110 07011124	01.01	JACOBSON ST / SEMOW RD	18480	07	19070	04	18180	99	18110	96	0204	
1	14.49	110 07011134	01.24	RT 25A HUNTINGTON	16740	07	17200	04	18010	99	18820	98	0207	
1	15.84	110 07011146	01.35	COVE RD END 110	12750	**	12610	06	14440	03	14590	99	0208	
Route NY111 County 103 SUFFOLK Region 10														
1	00.00		00.00	RT 27A MONTAUK HGWY										
1	00.84	111 07011000	00.84	ACC RT 27	15770	**	15430	05	15800	01	15770	98	0062	
1	01.78	111 07011008	00.94	ACC SOUTHERN STATE PKY	18100	07	17840	06	18030	02	18240	01	0061	
1	04.00	111 07011018	02.22	CR 100 SUFFOLK AVE	22830	07	20790	01	20440	98	20590	94	0060	
1	05.04	111 07011041	01.04	MOTOR PKWY CR 67	15610	07	15330	05	14570	02	14700	01	0059	
1	05.58	111 07011051	00.54	ACC RT 495 L.I.E.	12070	07	11280	04	11550	98	12200	94	0097	
1	06.78	111 07011056	01.20	RT 454 VETERANS MEMORIAL HWY	21440	**	21100	06	18870	02	18680	01	0211	
1	07.12	111 07011068	00.34	TWN ISLIP TWN SMITHTOWN JCT TWN LINE ROAD	20460	**	20130	06	21520	01	21630	96	0326	

New York State Department of Transportation

Traffic Volume Report

County Order	End Mile Point	Count LOC Reference Marker	Section Length	Section End Description	LATEST COUNT		-----PREVIOUS COUNTS-----						Count Station Number	
					EST AADT	YR	EST AADT	YR	EST AADT	YR	EST AADT	YR		
Route NY111 County 103 SUFFOLK Region 10														
1	07.53	111 07011072	00.41	RT 347	25540	07	20560	05	22950	02	20130	01	0212	
1	08.03	111 07011076	00.50	MAPLE AV	23290	**	22910	06	23090	02	21880	01	0124	
1	09.42	111 07011081	01.39	RTS 25 25A END 111	18790	07	21110	04	16190	03	17280	00	0213	
Route NY112 County 103 SUFFOLK Region 10														
1	00.00		00.00	MAIN ST PATCHOGUE										
1	00.89	112 07011000	00.89	RT 27 SUNRISE HGWAY	22680	**	22320	06	25500	02	27050	98	0214	
1	01.88	112 07011010	00.99	CR 99 WOODSIDE AVE	29820	**	28430	04	24870	99	22200	95	0215	
1	03.69	112 07011020	01.81	PECONIC AVE	27180	**	25910	04	23270	03	27370	00	0019	
1	04.07	112 07011038	00.38	ACC RT 495 L.I.E.	28240	**	27790	06	25620	03	27410	00	0210	
1	04.26	112 07011042	00.19	CR 16 HORSEBLOCK RD	32880	**	32350	06	31790	03	28780	00	0018	
1	05.59	112 07011044	01.33	GRANNY RD	25600	07	25770	06	25670	05	25270	04	0055 CC	
1	07.22	112 07011057	01.63	RT 25 CORAM	21320	**	20980	06	21670	02	20010	01	0216	
1	08.43	112 07011073	01.21	CR 83	15630	**	14460	02	14100	01	14940	00	0194	
1	11.94	112 07011086	03.51	RT 347	18210	**	17920	06	18950	03	18730	02	0105	
1	12.50	112 07011121	00.56	RT 25A PORT JEFERSON END 112	29070	**	28760	06	25260	03	26770	00	0217	
Route NY113 County 027 DUTCHESS Region 08														
1	00.00		00.00	RT 9										
1	00.71	113 82011000	00.71	WILBUR BLVD	23100	**	21520	01	19560	98	18550	95	0055	
1	01.46	113 82011008	00.75	CEDAR AVE CR 74	16060	**	15680	05	14680	02	12030	99	0054	
1	03.18	113 82011015	01.72	RTE 376 END 113	12460	**	12170	05	11220	02	12910	99	0053	
Route NY114 County 103 SUFFOLK Region 10														
1	00.00		00.00	RT 27 W OF E HAMPTON										
1	00.59	114 07011000	00.59	TOILSOME LANE	2920	**	2660	01	2880	98	3560	95	0197	
1	06.08	114 07011006	05.49	EASTVILLE AVE	7860	**	7730	06	9090	01	7750	95	0234	
1	06.80	114 07011061	00.72	MAIN ST	7120	**	7010	06	6580	95			0249	
1	09.93	114 07011068	03.13	FERRY SLIP N HAVEN	2680	**	2440	01	2730	93			0219	
1	14.27	114 07011099	04.34	FERRY SLIP SHELTER ISLAND TO GREENPORT	4360	**	4100	01	2510	95	2240	93	0118	
1	14.40	114 07012043	00.13	RT 25 END 114	2680	**	2650	06	2160	01	3160	98	0166	
Route NY115 County 027 DUTCHESS Region 08														
1	00.00		00.00	RTS 44 & 55 (EB) BAKER ST										
1	00.14	115 82011000	00.14	MAIN ST CROSSES	8880	07	10830	04	11700	98	12710	95	0001	
1	00.50	115 82011002	00.36	ARNOLD RD PGHKEPSE CL	8880	07	10830	04	11700	98	12710	95	0061	
1	00.66	115 82011005	00.16	DE LAVAL PL	10290	**	10170	06	14500	02	16690	96	0048	
1	01.00	115 82012002	00.34	JACKMAN DR (N)	14400	**	14230	06	14150	02	16690	96	0056	
1	01.38	115 82012006	00.38	SALT PT TPK	14400	**	14230	06	14500	02	16690	96	0068	
1	02.36	115 82012009	00.98	BEDELL RD	8610	**	8510	06	8690	00	9010	95	0057	
1	03.59	115 82012019	01.23	CREAM ST CR 39	10660	**	10410	05	7610	02	8280	99	0058	
1	05.48	115 82012032	01.89	CR 71 WEST RD	8980	**	8760	05	7240	99	8140	96	0059	

New York State Department of Transportation

Traffic Volume Report

County Order	End Mile Point	Count LOC Reference Marker	Section Length	Section End Description	LATEST COUNT		-----PREVIOUS COUNTS-----						Count Station Number
					EST AADT	YR	EST AADT	YR	EST AADT	YR	EST AADT	YR	
Route NY115 County 027 DUTCHESS Region 08													
1	12.44	115 82012050	06.96	JCT RT 987G TACONIC ST PKWY	2820	**	2680	04	2510	02	2400	01	0060
1	12.50		00.06	CR 17 END 115	3580	**	3470	05	2530	02	2880	99	0063
Route NY116 County 119 WESTCHESTER Region 08													
1	00.00		00.00	RTS 100 202									
1	01.32	116 87011000	01.32	RT 684I	6810	**	6650	05	6090	02	4810	99	0054
1	01.41		00.09	START RT 22 OLAP	7250	**	6910	03	7420	00	7680	97	0397
1	01.48	116 87011014	00.07	END RT 22 OLAP	10550	07	11570	04	10080	01	9460	98	0193
1	05.36	116 87011015	03.88	OLD RT 124 SALEM CTR	3060	**	2990	05	2790	02	3300	99	0398
1	05.90	116 87011054	00.54	START 121 OLAP	2470	**	2410	05	2150	02	2260	99	0399
1	07.03	116 87011059	01.13	END 121 OLAP N SALEM	6150	**	6010	05	4880	02	4510	99	0147
1	08.12	116 87011071	01.09	CONN STATE LN END 116	4300	**	4200	05	3550	02	3490	99	0400
Route NY117 County 119 WESTCHESTER Region 08													
1	00.00		00.00	RT 9 SLEEPY HOLLOW									
1	02.62	117 87011000	02.62	RT 448	11220	**	11040	06	11190	03	8660	00	0116
1	02.93	117 87011027	00.31	ACC RTS 100 9A	20250	**	19630	05	15320	02	14530	99	0016
1	04.02	117 87011030	01.09	ACC SAWMILL RIVER PKWY	19080	**	18780	06	12600	03	10860	00	0401
1	05.30	117 87011040	01.28	RT 141 PLEASANTVILLE	6410	**	6330	06	5140	03	5620	00	0402
1	06.75	117 87011052	01.45	START RT 120 OLAP	7490	**	7270	05	7920	02	6960	99	0403
1	06.81	117 87011066	00.06	END RT 120 OLAP	10390	07	11550	04	10420	01	11700	98	0146
1	09.74	117 87011067	02.93	RT 128 MT KISCO	11100	**	10770	05	10520	99	11520	96	0404
1	10.29	117 87011097	00.55	RT 172 MT KISCO	17030	**	16520	05	15880	99	13170	96	0405
1	11.14	117 87011103	00.85	RT 133 MT KISCO	17460	**	16200	02	19500	99	15160	96	0406
1	13.76	117 87011111	02.62	ACC SAWMILL RIVER PKWY	16510	**	16010	05	15090	02	16050	99	0407
1	14.73	117 87011137	00.97	HARRIS RD	5840	07	6750	04	5360	02	5990	99	0414
1	15.57	117 87011149	00.84	INT NB SAW MILL END RT 117	7020	**	6910	06	6280	03	9440	00	0408
Route NY118 County 119 WESTCHESTER Region 08													
1	00.00		00.00	RT 100 N OF CROTON LK									
1	01.28	118 87011000	01.28	RT 129	6460	**	6310	05	5700	02	5530	99	0409
1	04.34	118 87011013	03.06	START 35 202 OLAPS	3710	**	3620	05	3170	02			0410
1	05.81	118 87011043	01.47	END 35 OLAP	16260	**	16010	06	16470	03	13850	00	0260
1	08.63	118 87011058	02.82	END 202 OLAP	7000	**	6830	05	6300	02	5200	99	0411
1	10.48	118 87011087	01.85	PUTNAM CO LINE	10880	07	9240	01	6490	98	8560	97	0413
Route NY118 County 079 PUTNAM Region 08													
2	00.23	118 87011105	00.23	RT 6 END 118	9920	07	10500	04	6620	01	6490	98	0002
Route NY119 County 119 WESTCHESTER Region 08													
1	00.00		00.00	RT 9 TARRYTOWN									
1	01.41	119 87011000	01.41	BENEDICT AVE	11960	07	15250	04	13570	00	10880	96	0422
1	01.83	119 87011014	00.42	ACC RTS 87I 287I	26120	**	25720	06	30040	05	25090	00	0421

New York State Department of Transportation

Traffic Volume Report

County Order	End Mile Point	Count LOC Reference Marker	Section Length	Section End Description	LATEST COUNT		-----PREVIOUS COUNTS-----						Count Station Number	
					EST AADT	YR	EST AADT	YR	EST AADT	YR	EST AADT	YR		
Route NY119 County 119 WESTCHESTER Region 08														
1	02.33	119 87011019	00.50	ACC SAWMILL RIVER PKWY	21180	**	20850	06	25870	03	20350	00	0415	
1	02.41		00.08	RT 9A ELMSFORD	25600	**	25200	06	27890	03	26900	00	0416	
1	03.42	119 87011024	01.01	ACC RT 100A KNOLLWD RD	23960	**	21590	00	19240	96			0417	
1	04.11	119 87011034	00.69	RT 100B	18900	**	18610	06	22510	03	19880	00	0418	
1	04.24	119 87011041	00.13	START 100 OLAP	26670	**	26250	06	29000	03	28340	00	0419	
1	04.73	119 87011042	00.49	END 100 OLAP	30970	**	30030	05	25910	02	31180	99	0383	
1	06.06	100 87014001	01.33	RT 22 JCT END RT 119	45660	**	42350	02	43410	99	33030	96	0420	
Route NY120 County 119 WESTCHESTER Region 08														
1	00.00		00.00	RT 1 CITY OF RYE										
1	00.90	120 87011000	00.90	RYE N CITY LN	10230	**	9990	05	10010	02	10340	99	0426	
1	01.82	120 87011008	00.92	CR 104 POLLY PARK RD	4710	**	4150	96					0085	
1	02.15	120 87012010	00.33	START 120A OLAP	4440	**	4330	05	4390	02	5120	99	0439	
1	02.23		00.08	RT 120A OLAP ENDS	5120	**	4510	96	13000	93			0427	
1	02.49	120 87012014	00.26	WESTCHESTER AVE	26830	**	23910	97					0128	
1	03.50	120 87012017	01.01	JCT RT 907W HUTCHINSON RIVER PKWY	6140	**	6000	05	6510	02	10750	99	0428	
1	04.51	120 87012026	01.01	CR 18 ANDERSON HILL RD	10250	**	10010	05	9470	02	9260	99	0429	
1	06.59	120 87012036	02.08	LAKE ST	4550	07	4380	04	7140	01	3970	99	0430	
1	07.59	120 87012057	01.00	ACC RT 684I	8040	**	7580	02	7650	99	6420	97	0086	
1	07.97	120 87012068	00.38	RT 120A	10640	**	10390	05	7400	99	7030	98	0431	
1	09.44	120 87012071	01.47	START 22 OLAP ST MOUNT KISCO RD	8270	**	8170	06	8090	02	8600	98	0155	
1	09.76	120 87012085	00.32	END 22 OLAP ARMONK-BEDFORD RD	17620	**	16340	02	16280	99	16330	98	0154	
1	13.99	22 87024048	04.23	START RT 117 OLAP	13770	**	13440	05	12220	99	13410	98	0432	
1	14.05	120 87012131	00.06	END RT 117 OLAP	10390	07	11550	04	10420	01	11700	98	0146	
1	14.73	120 87012132	00.68	ACC SAW MILL RIVER PKY	14340	**	14160	06	13580	03	13020	00	0433	
1	16.65	120 87012139	01.92	CR 21 SEVEN BRIDGE RD	7050	**	6970	06	8810	03	7930	00	0434	
1	17.30	120 87012158	00.65	START 133 OLAP	7220	**	7130	06	7400	03	5990	00	0435	
1	17.83	120 87012165	00.53	END 133 OLAP	13090	**	12780	05	11850	02	11510	99	0092	
1	18.03	120 87012171	00.20	RT 100 END 120	2880	**	2740	03	2180	00	2000	97	0094	
Route NY120A County 119 WESTCHESTER Region 08														
1	00.00		00.00	RT 120 OLAP BEGINS										
1	00.08	120A87011000	00.08	RT 120 OLAP END	5120	**	4510	96	13000	93			0427	
1	00.45	120A87011001	00.37	CR 64B LINCOLN AVE	15520	**	15330	06	15920	97			0696	
1	01.93	120A87011003	01.48	KING ST PORTCHESTER	14880	**	14520	05	16970	99	16450	98	0687	
1	02.91	120A87011019	00.98	PUTNAM AVE	12820	**	12510	05	7910	99	8290	96	0697	
1	04.30	120A87011029	01.39	HUTCHINSON RIVER PKWY	15660	**	13960	97	12670	96			0698	
1	04.90	120A87011043	00.60	CONNECTICUT STATE LINE	15860	**	15670	06	17360	05	17660	02	0073	
1	05.57	120A87011049	00.67	NEW YORK STATE LINE	16940	**	16540	05	13930	02	14640	00	0101	
1	06.29	120A87012007	00.72	CONNECTICUT STATE LINE	10180	**	10060	06	16540	05	13600	02	0074	
1	08.49	120A87013007	02.20	NEW YORK STATE LINE	10430	**	9190	96	8670	93			0104	

New York State Department of Transportation

Traffic Volume Report

County Order	End Mile Point	Count LOC Reference Marker	Section Length	Section End Description	LATEST COUNT		-----PREVIOUS COUNTS-----						Count Station Number			
					EST AADT	YR	EST AADT	YR	EST AADT	YR	EST AADT	YR				
			Route	NY120A	County	119	WESTCHESTER	Region	08							
1	08.55	120A87014022	00.06	RT 120 END 120A				3960	**	3870	05	3760	99	3120	96	0699
			Route	NY121	County	119	WESTCHESTER	Region	08							
1	00.00		00.00	RT 22 N OF BEDFORD VIL												
1	01.74	121 87011000	01.74	RT 137				4760	**	4650	05	3970	02	4510	99	0436
1	04.64	121 87011018	02.90	START 35 OLAP				3100	**	3030	05	2760	02	2930	99	0438
1	05.30	121 87011047	00.66	END 35 OLAP				18960	**	18510	05	16600	02	17330	99	0266
1	07.83	121 87011053	02.53	RT 138 WACCABUC RD				6140	**	5990	05	5830	02	5590	99	0446
1	09.82	121 87011079	01.99	JUNE RD				5110	**	4990	05	4200	02	4100	99	0440
1	10.69	121 87011099	00.87	START 116 OLAP				3820	**	3730	05	3160	02	2960	99	0441
1	11.82	121 87011106	01.13	END 116 OLAP				6150	**	6010	05	4880	02	4510	99	0147
1	13.75	121 87011118	01.93	PUTNAM CO LN				5430	**	5300	05	4420	02	3870	99	0442
			Route	NY121	County	079	PUTNAM	Region	08							
2	01.57	121 87011138	01.57	ACC RT 84I				5440	**	5370	06	5470	03	4610	00	0007
2	01.81	121 84021016	00.24	RTS 6 202 END 121				6010	**	5870	05	5420	02	5150	99	0010
			Route	NY122	County	033	FRANKLIN	Region	07							
1	00.00		00.00	RT 37 WESTVILLE												
1	05.36	122 72011000	05.36	RT 30 OLAP BEGINS				2770	**	2720	05	2720	02	2220	99	0122
1	05.44	30 72091732	00.08	RT 30 OLAP ENDS				3430	**	3390	06	4340	03	3440	00	0008
1	10.26	122 72011054	04.82	RT 11 HAWKS HOLLOW END 122				2110	**	2090	06	1970	03	1580	00	0012
			Route	NY123	County	119	WESTCHESTER	Region	08							
1	00.00		00.00	CONN STATE LINE												
1	04.68	123 87011000	04.68	RT 35 END 123				9320	**	9100	05	8030	02	6630	99	0443
			Route	NY124	County	119	WESTCHESTER	Region	08							
1	00.00		00.00	RT 137 POUNDRIDGE												
1	04.62	124 87011000	04.62	RT 983D RT 124 E LEG				4200	**	4150	06	4290	03	4800	00	0134
1	04.96	124 87011047	00.34	RT 35 END RT 124-LEFT LEG				2700	**	2640	05	2320	99	2230	96	0444
			Route	NY125	County	119	WESTCHESTER	Region	08							
1	00.00		00.00	RT 1 LARCHMONT												
1	02.24	125 87011000	02.24	QUAKER RIDGE RD				11820	**	10970	02	9410	99	10410	96	0451
1	02.98	125 87011023	00.74	JCT RT 907W HUTCHINSON RIVER PKWY				15220	**	14320	03	14080	02	12150	00	0139
1	05.33	125 87011030	02.35	WHITE PLAINS S CITY LN				9010	**	8590	03	8060	00	12740	97	0103
1	06.79	125 87011053	01.46	BRYANT AV				9710	**	9480	05	8480	02	7150	99	0144
1	07.50	125 87012015	00.71	RT 22 END 125				5420	**	5290	05	6440	00	7320	97	0452
			Route	NY126	County	045	JEFFERSON	Region	07							
1	00.00		00.00	RT 12 WATERTOWN												
1	00.42	126 73011000	00.42	WEAVER RD				6350	**	6130	03	5750	00	5600	98	0062
1	01.12	126 73011005	00.70	CR 49 RUTLAND HOLLOW RD				5090	07	5340	04	5150	01	4770	99	0063
1	06.06	126 73011012	04.94	CR 163 PLANK RD				5000	**	4900	05	4580	02	4160	99	0065

New York State Department of Transportation

Traffic Volume Report

County Order	End Mile Point	Count LOC Reference Marker	Section Length	Section End Description	LATEST COUNT		-----PREVIOUS COUNTS-----						Count Station Number	
					EST AADT	YR	EST AADT	YR	EST AADT	YR	EST AADT	YR		
Route NY126 County 045 JEFFERSON Region 07														
1	09.58	126 73011061	03.52	CR 47	3600	**	3570	06	4380	03	3690	00	0066	
1	12.86	126 73011096	03.28	START RT 26 OLAP	4820	**	4680	04	4050	99	4260	98	0068	
1	13.64	126 73011129	00.78	END 26 OLAP	7150	07	5950	06	6100	05	5650	03	0059	
1	14.25	126 73011136	00.61	CHAMPION ST	6880	07	6190	04	7550	01	7610	99	0069	
1	14.77	126 73011143	00.52	START RT 3 OLAP	10940	**	10750	05	10930	02	11290	99	0070	
1	14.85	126 73011148	00.08	END 3 OLAP	9260	**	9180	06	10070	02	9320	99	0020	
1	15.92	126 73011149	01.07	CARTHAGE VILLAGE LN	1640	**	1630	06	1860	03	1990	98	0071	
1	16.75	126 73011160	00.83	LEWIS CO LN	3070	07	3270	04	3150	01	3150	99	0072	
Route NY126 County 049 LEWIS Region 07														
2	06.27	126 73011168	06.27	RT 410 NAUMBURG	2160	**	2120	05	2040	02	1980	99	0206	
2	09.92	126 74021063	03.65	CR 35 BEAVER FLLS CUT OFF RD	2070	**	2050	06	2100	03	2060	00	0449	
2	11.81	126 74021099	01.89	RT 812 CROGHAN END 126	2410	**	2390	06	2790	03	2640	00	0448	
Route NY127 County 119 WESTCHESTER Region 08														
1	00.00		00.00	RT 1 HARRISON										
1	01.20	127 87011000	01.20	HALSTEAD AVE HARRISON	7410	**	7230	05	7030	02	7840	99	0081	
1	01.80	127 87011012	00.60	CR 94 UNION AVE	11170	07	13690	04	11840	00	14400	97	0455	
1	03.86	127 87011018	02.06	WHITE PLAINS S CITY LN	16100	07	16050	97	14660	94			0456	
1	05.46	127 87011038	01.60	BRYANT AVE	13270	**	12870	05	13960	04	13330	02	0075	
1	06.36	127 87012017	00.90	RT 287I END RT 127	11470	**	10490	01	12440	97			0457	
Route NY128 County 119 WESTCHESTER Region 08														
1	00.00		00.00	RT 22 ARMONK										
1	00.98	128 87011000	00.98	COX AVE	8670	**	8570	06	8550	03	5060	00	0461	
1	05.53	128 87011010	04.55	RT 117 END 128	4640	**	4590	06	4780	03	4590	00	0459	
Route NY129 County 119 WESTCHESTER Region 08														
1	00.00		00.00	RT 9A SOUTH RIVERSIDE AVE										
1	01.36	129 87011000	01.36	QUAKER BRDS RD	6370	**	6220	05	5820	02	8650	99	0135	
1	05.51	129 87011014	04.15	UNDERHILL RD	6730	**	6570	05	6460	02	5320	99	0136	
1	07.75	129 87011056	02.24	RT 118 END 129	3820	07	4170	04	3410	01	2810	95	0640	
Route NY130 County 029 ERIE Region 05														
1	00.00		00.00	RT 62 BAILEY AVE										
1	00.77	130 53011033	00.77	BUFFALO E CITY LN	12850	07	13680	04	12960	03	12890	01	0355	
1	01.54	130 53011040	00.77	RT 240 HARLEM RD	17550	**	17350	05	16530	01	16070	98	0199	
1	03.06	130 53012008	01.52	RT 277 UNION RD	19150	**	18920	05	15780	02	15340	99	0356	
1	04.40	130 53012024	01.34	CR 317 DICK RD	12830	**	12600	04	13040	01	11180	97	0205	
1	05.54	130 53012038	01.14	BORDEN RD	21950	**	21690	05	15580	02	19780	99	0464	
1	06.06	130 53012049	00.52	RTS 20 78 S OF DEPEW	16180	**	15990	05	10490	03	12070	99	0465	
Route NY131 County 089 ST LAWRENCE Region 07														
1	00.00		00.00	RT 37 W OF MASSENA										

New York State Department of Transportation

Traffic Volume Report

County Order	End Mile Point	Count LOC Reference Marker	Section Length	Section End Description	LATEST COUNT		-----PREVIOUS COUNTS-----						Count Station Number	
					EST AADT	YR	EST AADT	YR	EST AADT	YR	EST AADT	YR		
Route NY131 County 089 ST LAWRENCE Region 07														
1	06.28	131 75011000	06.28	JCT RT 971J	1020	07	1160	04	880	01	1020	99	0351	
1	10.84	131 75011063	04.56	ROBINSON TUNNEL RD	1010	07	980	04	800	01	1020	99	0352	
1	12.45	131 75011108	01.61	RT 37 END 131	1270	**	1250	05	1550	02	1920	99	0459	
Route NY132 County 119 WESTCHESTER Region 08														
1	00.00		00.00	RTS 35 202 YORKTOWN										
1	02.49	132 87011000	02.49	ACC TACONIC STATE PKWY	8370	**	8170	05	8490	02	7560	99	0463	
1	02.75	132 87011026	00.26	RT 6 END 132	6860	07	8130	04	7250	01	16370	98	0464	
Route NY133 County 119 WESTCHESTER Region 08														
1	00.00		00.00	RT 9 OSSINING										
1	00.30	133 87011000	00.30	RT 134 W OF OSSINING	16400	**	16010	05	15190	02	15220	99	0645	
1	01.32	133 87011004	01.02	ACC RT 9A	9070	**	8860	05	9810	02	7580	99	0646	
1	03.31	133 87011014	01.99	START 100 OLAP	7690	**	7600	06	7450	03	6750	00	0467	
1	03.45	133 87011032	00.14	ACC TACONIC STATE PKWY	20360	**	19870	05	18500	02	17040	99	0388	
1	03.70	100 87014124	00.25	END 100 OLAP	21910	**	21640	06	20280	02	17580	99	0468	
1	04.17	133 87011037	00.47	START 120 OLAP	11340	**	11070	05	10380	02	10130	99	0469	
1	04.70	133 87011042	00.53	END 120 OLAP	13090	**	12780	05	11850	02	11510	99	0092	
1	06.31	133 87011047	01.61	CR 5 SEVEN BRIDGES RD	7180	**	7100	06	6300	03	6330	00	0470	
1	08.14	133 87011064	01.83	ACC SAWMILL RIVER PKWY	9770	**	9650	06	9530	03	9120	00	0471	
1	08.71	133 87011082	00.57	RT 117 END 133	16510	**	16310	06	19360	03	16970	00	0472	
Route NY134 County 119 WESTCHESTER Region 08														
1	00.00		00.00	RT 133 NE OF OSSINING										
1	01.41	134 87011000	01.41	RT 9A	2440	**	2410	06	2500	03	2020	00	0473	
1	04.43	134 87011014	03.02	ACC TACONIC STATE PKWY	6340	**	6270	06	7040	03	7010	00	0474	
1	05.98	134 87011045	01.55	CR 1323 PINES BR RD	4350	**	4240	05	3650	02	3470	99	0475	
1	06.35	134 87011061	00.37	RT 100 END 134	5280	**	5150	05	4570	02	4120	99	0476	
Route NY135 County 059 NASSAU Region 10														
1	00.00		00.00	MERRICK RD										
1	00.80	135 03011010	00.80	INT 2 RT 27 SUNRISE HWY	25540	**	25260	06	26410	05	26930	04	0028	
1	01.98	135 03011018	01.18	INT 3 RT 105	52380	**	51440	06	50650	02	49120	01	0103	
1	02.70	135 03011030	00.72	INT 4 SOUTHERN STATE PARKWAY	60870	**	58720	05	53940	02	56410	01	0294	
1	03.50	135 03011037	00.80	INT 5 RT 107	64870	**	63700	06	63640	02	73060	01	0295	
1	04.02	135 03011045	00.52	INT 6 BOUNDARY AVE	85610	**	81150	04	79940	02	76480	01	0296	
1	04.67	135 03011051	00.65	INT 7 RT 24	69190	**	67940	06	79760	05	77550	01	0293	
1	05.85	135 03011057	01.18	INT 8 POWELL AVE	89690	**	88080	06	87060	05	86110	02	0049	
1	06.50	135 03011069	00.65	INT 9 BROADWAY	98320	**	96560	06	98950	02	98910	99	0048	
1	07.99	135 03011076	01.49	INT 10 OLD COUNTRY RD	86080	07	86020	06	94870	05	85340	04	0291 CC	
1	09.45	135 03011090	01.46	INT 12 NORTHERN STATE PARKWAY	105270	**	96440	02	87660	99	71000	96	0290	
1	09.77	135 03011105	00.32	INT 13 RT 495 LONG ISLAND EXPRESSWAY	72760	**	68970	04					0292	

New York State Department of Transportation

Traffic Volume Report

County Order	End Mile Point	Count LOC Reference Marker	Section Length	Section End Description	LATEST COUNT		-----PREVIOUS COUNTS-----						Count Station Number			
					EST AADT	YR	EST AADT	YR	EST AADT	YR	EST AADT	YR				
			Route	NY135	County	059	NASSAU	Region	10							
1	10.66	135 03011108	00.89	JCT RT 25 END 135				47370	**	46520	06	46050	05	45020	01	0289
			Route	NY136	County	083	RENSELAER	Region	01							
1	00.00		00.00	RT 4 JCT												
1	00.89	136 14011100	00.89	WINTER ST EXTENSION CR 74				12470	**	11380	03	7890	02	7840	99	0083
1	01.73	136 14011002	00.84	CAMERON RD CR 74				10040	07	11660	04	9040	01	7900	98	0135
1	02.62	136 14011009	00.89	RT 150 END RT 136				10950	07	10880	05	9090	02	9210	99	0136
			Route	NY137	County	119	WESTCHESTER	Region	08							
1	00.00		00.00	CONNECTICUT STATE LN												
1	02.47	137 87011000	02.47	RT 172				4110	**	4040	06	4590	03	4340	00	0131
1	02.64	137 87011025	00.17	RT 124				8210	**	8020	05	7720	02	7970	99	0478
1	05.51	137 87011027	02.87	RT 121 END 137				3990	**	3900	05	3190	02	3010	99	0479
			Route	NY138	County	119	WESTCHESTER	Region	08							
1	00.00		00.00	RT 100												
1	01.78	138 87011000	01.78	RT 22				8580	**	8390	06	9100	03	8530	00	0481
1	05.19	138 87011018	03.41	RTS 121 END 138				6660	**	6580	06	6470	02	4850	01	0482
			Route	NY139	County	119	WESTCHESTER	Region	08							
1	00.00		00.00	RT 100 THORNS COR												
1	02.81	139 87011000	02.81	RT 202 END 139				13290	**	12740	05	10490	02	10900	99	0483
			Route	NY140	County	001	ALBANY	Region	01							
1	00.00		00.00	RT 443 JCT DELMAR												
1	01.28	140 11011000	01.28	CR 52 CHERRY AVE				13200	**	12990	06	12830	05	11820	02	0055
1	02.07	140 11011013	00.79	RT 85 SLINGERLANDS END RT 140				12810	**	12160	02	12000	99	11000	97	0089
			Route	NY141	County	119	WESTCHESTER	Region	08							
1	00.00		00.00	RT 9A HAWTHORNE												
1	00.14		00.14	START 100 OLAP				5210	**	4750	99	13130	98			0486
1	00.22		00.08	END 100 OLAP				13450	**	12680	02	17850	99	17960	96	0484
1	03.49	141 87011001	03.27	RT 117 END 141				9990	**	9870	06	11150	03	10280	02	0485
			Route	NY142	County	083	RENSELAER	Region	01							
1	00.00		00.00	RT 7 BRUNSWICK CTR												
1	00.69	142 14011000	00.69	CR 144				5370	07	6250	03	5010	00	4680	97	0167
1	02.46	142 14011007	01.77	TROY E CITY LN				5790	**	5440	03	4610	00	4610	96	0165
1	02.76	142 14011024	00.30	START RT 40 OLAP				5940	**	5660	04	5860	99	5220	97	0030
1	02.84	142 14012003	00.08	END RT 40 OLAP				15460	**	13870	00	14220	97	13070	94	0164
1	03.65	142 14012004	00.81	5TH AVE				13850	**	13200	04	10450	01	11560	98	0034
1	03.83	142 14012012	00.18	RT 4 END RT 142				8760	**	8490	04	8360	01	8900	98	0052
			Route	NY143	County	001	ALBANY	Region	01							
1	00.00		00.00	RT 85 FORDS CORNERS												
1	06.11	143 11011000	06.11	START 32 OLAP				1000	**	990	06	840	05	870	99	0001

New York State Department of Transportation

Traffic Volume Report

County Order	End Mile Point	Count LOC Reference Marker	Section Length	Section End Description	LATEST COUNT		-----PREVIOUS COUNTS-----						Count Station Number
					EST AADT	YR	EST AADT	YR	EST AADT	YR	EST AADT	YR	
Route NY143 County 001 ALBANY					Region 01								
1	08.42	143 11011061	02.31	END 32 OLAP	4730	**	4620	05	4450	02	4520	99	0041
1	11.21	143 11011087	02.79	CR 111	1060	**	1060	06	910	05	920	02	0040
1	13.67	143 11011112	02.46	CR 106	1600	07	1810	04	1690	01	1690	98	0036
1	17.44	143 11011137	03.77	RT 9W W OF RAVENA	3500	**	3500	06	3260	04	3520	01	0241
1	17.71	143 11011174	00.27	MOUNTAIN RD	5310	07	5240	04	5740	01	5710	98	0170
1	18.82	143 11011177	01.11	RT 144 COEYMANS END RT 143	4160	**	3880	04	3870	01	3630	98	0038
Route NY144 County 039 GREENE					Region 01								
1	00.00		00.00	RT 9W JCT									
1	02.02	144 13011000	02.02	CR 61 NEW BALTIMORE	830	07	730	03	550	00	700	97	0051
1	03.36	144 13011021	01.34	ALBANY CO LINE	1310	**	1280	06	1350	03	1170	00	0052
Route NY144 County 001 ALBANY					Region 01								
2	00.83	144 13011033	00.83	RT 143 COEYMANS	1560	**	1490	05	1350	02	1510	99	0039
2	04.82	144 11021009	03.99	RT 396 SELKIRK	4220	07	4390	04	4100	01	3810	98	0501
2	05.26	144 11021049	00.44	ACC RT 87I	6530	**	6450	06	7560	01	5710	98	0509
2	10.36	144 11021053	05.10	RT 910A JCT	4490	**	4420	06	4690	01	4630	98	0061
2	11.38	144 11021104	01.02	RT 32 END RT 144	8520	07	6620	03	6920	00	6480	97	0062
Route NY145 County 039 GREENE					Region 01								
1	00.00		00.00	RT 23 JCT									
1	02.68	145 13011107	02.68	CR 31 ACRA	4730	07	4850	04	4080	01	3800	98	0058
1	05.62	145 13011134	02.94	CR 67A TO FREEHOLD	3890	**	3870	06	4080	04	3730	01	0403
1	12.56	145 13011164	06.94	ALBANY CO LINE	3550	07	3340	04	3930	01	2750	97	0031
Route NY145 County 001 ALBANY					Region 01								
2	00.51	145 13011232	00.51	RT 81 & RT 910G JCT	1900	07	2120	04	1670	01	1810	98	0116
2	04.96	145 11021006	04.45	SCHOHARIE CO LN	3130	**	3000	00	2150	97	1530	94	0203
Route NY145 County 095 SCHOHARIE					Region 09								
3	02.50	145 11021050	02.50	CR 19	2160	**	2120	06	2000	03	1990	00	0203
3	11.23	145 95031026	08.73	START 30 OLAP	2610	**	2560	06	3080	03	3040	00	0282
3	11.34	145 95031112	00.11	END 30 OLAP	7270	**	6680	02	6150	97	6220	94	0012
3	13.12	145 95031114	01.78	CR 57	3880	07	4250	04	4170	01	3690	95	0030
3	17.20	145 95031132	04.08	CR 1A E COBLESKILL	3970	**	3770	04	3980	01	3960	98	0011
3	18.79	145 95031172	01.59	ACC RT 88I	5840	07	5990	06	5900	05	6090	04	0145 CC
3	18.99	145 95031388	00.20	START 7 OLAP	7920	07	8990	98	7720	95			0195
3	20.92	145 95031390	01.93	ENTRANCE WALMART	10420	**	10330	06	11320	03	9350	00	0022
3	21.58	7 95041108	00.66	CR 7 (LEFT FOR RT 7	13390	**	13270	06	13710	03	12750	00	0053
3	22.36	7 95041102	00.78	START 10 END 7 OLAPS	15350	07	16870	04	16500	01	16250	97	0010
3	22.58	10 95021238	00.22	END 10 OLAP COBLESKILL	7870	**	7730	05	6720	01	7650	98	0045
3	24.42	145 95031226	01.84	CR 29	3300	**	3250	05	2970	99	2980	96	0281
3	29.47	145 95031246	05.05	RT 20 SHARON END 145	1360	07	1690	04	1500	97	1300	94	0191

New York State Department of Transportation

Traffic Volume Report

County Order	End Mile Point	Count LOC Reference Marker	Section Length	Section End Description	LATEST COUNT		-----PREVIOUS COUNTS-----						Count Station Number	
					EST AADT	YR	EST AADT	YR	EST AADT	YR	EST AADT	YR		
Route NY146 County 095 SCHOHARIE Region 09														
1	00.00		00.00	RT 443 GALLUPVILLE										
1	01.05	146 95011000	01.05	CR 26	690	**	680	06	910	03	1050	00	0284	
1	04.24	146 95011011	03.19	ALBANY CO LN	620	**	620	06	940	03	920	00	0031	
Route NY146 County 001 ALBANY Region 01														
2	07.13	146 95011042	07.13	RT 397 ALTAMONT	2690	**	2690	06	2500	03	2390	00	0480	
2	07.46	146 11021072	00.33	RT 912C MAIN ST ALTAMONT	3220	07	3210	06	3310	05	3410	02	0225	
2	09.82	146 11021075	02.36	RT 158 OSBORNE CORNERS	6700	**	6550	05	7040	99	7170	96	0231	
2	10.56	146 11021099	00.74	CR 201	8690	**	8550	06	8520	03	8150	00	0232	
2	13.47	146 11021106	02.91	START 20 OLAP	14190	**	13960	06	14660	05	13200	04	0216	
2	14.15	146 11021134	00.68	END RT 20 OLAP	27680	07	24270	04	25560	01	19480	98	0214	
2	17.42	146 11021142	03.27	ALBANY CO LINE	12860	07	13820	05	14340	04	12210	02	0117	
Route NY146 County 093 SCHENECTADY Region 01														
3	00.06	146 11021174	00.06	ACC RT 90I	20880	**	20240	04	16700	01	13860	98	0023	
3	00.42	146 16031001	00.36	RT 7 JCT	13210	**	13070	06	13560	04	11770	01	0256	
3	01.97	146 16031005	01.55	CHAPEL ST	9900	07	10430	06	9860	04	9460	01	0043	
3	02.53	146 16031019	00.56	ALTAMONT AVE	5710	07	7350	04	6680	01	6790	98	0044	
3	03.06	146 16032004	00.53	RTE 5 STATE ST	19780	**	18980	03	19900	00	8950	97	0271	
3	03.92	146 16032009	00.86	UNION ST	11120	**	10270	02	9230	99	7150	96	0003	
3	05.20	146 16032017	01.28	RT 914T BALLTOWN RD	11410	**	10550	02	10750	99	12830	96	0002	
3	06.34	146 16033005	01.14	CR 6 NOTT ST EXTENSION	15540	07	18800	05	16440	02	15920	99	0267	
3	07.23	146 16033016	00.89	CR 19 RIVER RD	12900	07	14100	04	14540	01	13680	98	0045	
3	08.66	146 16033025	01.43	CR 10 AQUEDUCT RD	15140	07	16900	06	17040	01	16530	98	0270	
3	08.81	146 16033039	00.15	SARATOGA CO LINE	22580	07	22530	03	21200	00	20680	97	0026	
Route NY146 County 091 SARATOGA Region 01														
4	00.41	146 16033040	00.41	RIVERVIEW RD	21170	07							0005	
4	01.09	146 15041004	00.68	JCT RT 914V LEFT (GLENRIDGE RD)	18790	**	18400	05	17760	04	16550	99	0286	
4	04.60	146 15041011	03.51	JCT RT 146A	15490	**	15040	05	14840	99	13800	96	0291	
4	06.70	146 15041047	02.10	CLIFTON COUNTRY RD	26920	07	24810	04	19430	00	18530	99	0049	
4	06.98	146 15041068	00.28	ACC RT 87I CLIFTON PK	28380	**	26690	01	37950	98	33580	93	0292	
4	07.30	146 15041071	00.32	RT9 JCT CLIFTON PARK	35510	07	33380	04	29750	01	29720	98	0295	
4	09.56	146 15041074	02.26	RT 236 JCT	10280	**	10180	06	11050	00	10740	97	0299	
4	09.72	146 15041096	00.16	CR 86	14910	**	14450	04	12740	00	12030	97	0003	
4	12.33	146 15041098	02.61	RTS 4 32 END 146	10630	**	9620	00	9900	98	9720	95	0302	
Route NY146A County 091 SARATOGA Region 01														
1	00.00		00.00	RT 146 JCT										
1	01.79	146A15011000	01.79	CR 82	8350	**	8160	06	8050	02	8050	99	0290	
1	05.36	146A15011018	03.57	CR 339 BALLSTON LK	8230	**	8040	06	9300	05	8110	01	0289	
1	06.38	146A15011053	01.02	RT 50 END RT 146A	3620	**	3460	05	2790	04	2800	01	0288	

New York State Department of Transportation

Traffic Volume Report

County Order	End Mile Point	Count LOC Reference Marker	Section Length	Section End Description	LATEST COUNT		-----PREVIOUS COUNTS-----						Count Station Number
					EST AADT	YR	EST AADT	YR	EST AADT	YR	EST AADT	YR	
Route NY147 County 093 SCHENECTADY Region 01													
1	00.00		00.00	RT 5 AT SCOTIA									
1	01.42	147 16011000	01.42	CR 30 VLY RD	6100	**	5820	04	7770	02	8940	01	0280
1	08.88	147 16011014	07.46	SARATOGA CO LINE	6680	**	6600	06	5670	04	6650	01	0282
Route NY147 County 091 SARATOGA Region 01													
2	02.34	147 16011089	02.34	RT 67 JCT	3580	07	3640	06	3730	05	3690	04	0337 CC
2	05.51	147 15021024	03.17	CR 45	4060	07	3940	02	3980	97	4390	95	0338
2	08.26	147 15021055	02.75	RT 29 END RT 147	4400	**	4340	06	4780	04	4880	01	0339
Route NY148 County 063 NIAGARA Region 05													
1	00.00		00.00	RT 104 RIDGE RD									
1	04.55	148 54011000	04.55	TOWN HARTLAND TOWN SOMERSET	1000	**	990	06	1160	05	1120	01	0068
1	07.53	148 54011046	02.98	RT 18 END 148 LAKE RD	2560	**	2510	05	3130	02	2390	99	0357
Route NY149 County 113 WARREN Region 01													
1	00.00		00.00	RT 87I JCT @ EXIT 20									
1	00.14	149 17011000	00.14	START RT 9 OLAP	10080	**	9970	06	11190	98	8160	95	0016
1	00.64	149 17011001	00.50	END RT 9 OLAP	12770	**	12640	06	14590	05	12720	02	0433
1	03.93	149 17011006	03.29	CR 7 BAY RD	6950	**	6880	06	6840	05	10320	02	0463
1	05.36	149 17011039	01.43	JCT RT 9L	8540	**	8450	06	8950	04	8660	00	0468
1	05.90	149 17011053	00.54	WASHINGTON CO LINE	10030	**	9920	06	10110	04	10030	01	0026
Route NY149 County 115 WASHINGTON Region 01													
2	06.70	149 18021003	06.70	START RT 4 OLAP FT ANN	8830	**	8580	05	8620	02	8260	99	0390
2	08.56	4 18031224	01.86	END RT 4 OLAP	5750	**	5580	05	5880	02	6220	99	0391
2	10.48	149 18021090	01.92	CR 41	1250	**	1180	02	1310	98	980	95	0025
2	16.68	149 18021108	06.20	START RT 40 OLAP HARTFORD	1410	07	1110	04	960	01	1320	98	0382
2	17.03	40 18021322	00.35	END RT 40 OLAP	5430	**	5370	06	4290	05	4710	02	0006
2	24.58	149 18021174	07.55	START RT 22 OLAP	2880	07	3850	04	2940	01	3920	98	0383
2	24.65	149 18021250	00.07	END RT 22 OLAP	4330	**	4280	05	5010	02	5040	99	0007
2	25.75	149 18021251	01.10	CR 24	5960	07	5310	04	7200	01	6140	98	0384
2	26.30	149 18021262	00.55	VERMONT STATE LINE END RT 149	4510	07	4480	02	5260	98	3770	96	0008
Route NY150 County 083 RENSSELAER Region 01													
1	00.00		00.00	RT 9J CASTLETON									
1	01.02	150 14011000	01.02	CR 6	3030	**	2890	05	1740	04	1540	01	0512
1	02.99	150 14011011	01.97	CR 5	2500	**	2390	05	2040	04	2550	01	0031
1	04.97	150 14011030	01.98	JCT RT 9 20	980	07	1060	04	890	01	970	98	0037
1	06.48	150 14011050	01.51	PAYNE RD EAST	4090	**	4030	06	3770	05	4940	02	0020
1	07.24	150 14011066	00.76	CR 7 E SCHODACK	4520	**	4460	06	4440	05	4320	04	0105
1	09.41	150 14011074	02.17	RT 151 SHIVER COR	3000	07	3260	05	3010	02	2700	99	0123
1	10.73	150 14011095	01.32	CR 50/CR 55 SLITERS COR	3950	**	3910	06	4250	05	3930	02	0121
1	13.55	150 14011109	02.82	RT 43 W SAND LAKE	3650	**	3560	05	3620	02	3150	99	0415

New York State Department of Transportation

Traffic Volume Report

County Order	End Mile Point	Count LOC Reference Marker	Section Length	Section End Description	LATEST COUNT		-----PREVIOUS COUNTS-----						Count Station Number	
					EST AADT	YR	EST AADT	YR	EST AADT	YR	EST AADT	YR		
Route NY150 County 083 RENSSELAER Region 01														
1	15.53	150 14011137	01.98	CR 68 SNYDERS COR	4770	**	4690	06	4920	03	4570	00	0511	
1	17.25	150 14011157	01.72	RT 136 JCT	4690	**	4610	06	4770	05	4720	02	0138	
1	17.50	150 14011174	00.25	RT 66 WYNNTKLL END RT 150	9170	**	9020	06	8990	05	9120	02	0137	
Route NY151 County 083 RENSSELAER Region 01														
1	00.00		00.00	BROADWAY RENSSELAER										
1	00.09	43 14031000	00.09	WASHINGTON ST	9510	**	9210	05	8150	99	9010	95	0071	
1	00.65	43 14031001	00.56	RENSSELAER E CITY LINE	9030	**	8740	05	7450	99	10680	96	0098	
1	00.97	43 14031006	00.32	RT 915E JCT	10290	**	9970	05	5880	99	7610	96	0100	
1	01.74	151 14011000	00.77	CR 59	5560	**	5420	06	5260	05	5110	04	0007	
1	03.14	151 14011008	01.40	RT 4 JCT	6750	07	8430	05	6210	04	6040	99	0411	
1	06.39	151 14011022	03.25	CR 53	3560	**	3560	06	4720	02	3240	01	0124	
1	08.23	151 14011054	01.84	RT 150 END RT 151	2940	**	2940	06	3120	05	3310	04	0122	
Route NY153 County 055 MONROE Region 04														
1	00.00		00.00	RT 96										
1	01.14	253 43011148	01.14	RT 31F	10400	**	10150	05	13440	01	11900	97	0380	
1	01.80	253 43011160	00.66	COMMERCIAL ST	10070	**	9940	06	10910	03	12740	01	0172	
1	02.13	253 43011167	00.33	LINDEN AVE	15600	**	15410	06	18000	03	17970	01	0173	
1	03.03	253 43011270	00.90	RT 441 END 153	11430	07	12720	04	12030	01	12480	97	0381	
Route NY155 County 001 ALBANY Region 01														
1	00.00		00.00	RT 85A JCT TOWN OF NEW SCOTLAND										
1	03.91	155 11011000	03.91	RT 20 JCT	9750	07	9260	04	10010	01	7920	00	0484	
1	05.30	155 11011039	01.39	RT 910D WASHINGTON AVE EXT	21410	**	20970	05	20630	01	20390	98	0035	
1	07.04	155 11012010	01.74	RT 5 JCT	28930	**	28040	04	18320	00	25090	97	0025	
1	07.16	155 11013012	00.12	CONSAUL RD	15610	07	20170	05	18370	02	17020	99	0024	
1	07.98	155 11013013	00.82	WATERVLIET-SHAKER RD	13600	**	13450	06	14440	04	13000	01	0023	
1	08.74	155 11013021	00.76	SAND CREEK RD	16260	**	15920	05	15610	03	13780	99	0181	
1	09.73	155 11013029	00.99	CR 151 ALBANY-SHAKER ROAD JCT RIGHT	16260	**	15920	05	16310	03	13780	99	0012	
1	11.22	155 11013039	01.49	CR 153 WOLF RD ACC RT 87I	26720	**	25630	03	29200	02	26370	98	0022	
1	11.53	155 11013054	00.31	TERMINAL DR	18080	**	17780	06	17500	03	17290	00	0202	
1	12.01	155 11013057	00.48	OLD NISKAYUNA RD CR 160 JCT	6450	07	6850	04	6650	03	7120	01	0021	
1	12.55	155 11013061	00.54	ACC RT 87I EXIT 5	9990	07	10560	05	11180	03	10830	02	0200	
1	13.47	155 11013067	00.92	RT 9 JCT	18820	**	18510	06	18640	04	18900	01	0197	
1	14.88	155 11013076	01.41	DELATOUR RD	10380	07	10630	06	12360	04	9720	01	0118	
1	16.28	155 11013090	01.40	WATERVLIET W CITY LN	7100	07	9190	04	7630	01	7870	98	0198	
1	16.85		00.57	RT 32 END RT 155	3250	**	3150	05	3090	01	3480	98	0018	
Route NY156 County 001 ALBANY Region 01														
1	00.00		00.00	RT 443 BERNE										
1	06.16	156 11011000	06.16	RT 157 JCT	1330	07	1260	04	1440	01	1210	98	0224	

New York State Department of Transportation

Traffic Volume Report

County Order	End Mile Point	Count LOC Reference Marker	Section Length	Section End Description	LATEST COUNT		-----PREVIOUS COUNTS-----						Count Station Number	
					EST AADT	YR	EST AADT	YR	EST AADT	YR	EST AADT	YR		
Route NY156 County 001 ALBANY Region 01														
1	09.51	156 11011063	03.35	RT 912C MAIN ST ALTAMONT	2770	07	2760	03	2700	00	3050	97	0478	
1	13.69	156 11011096	04.18	CR 202	1660	**	1650	02	1670	99	2600	96	0031	
1	16.12	156 11011139	02.43	CR 208	3760	**	3750	04	3160	01	3000	98	0410	
1	16.37	156 11011162	00.25	RT 85A JCT END RT 156	5150	07	6020	04	5030	01	4410	98	0217	
Route NY157 County 001 ALBANY Region 01														
1	00.00		00.00	ROUTE 156 JCT										
1	00.61	157 11011000	00.61	RT 157A N JCT	1240	**	1240	06	1280	00	1250	97	0482	
1	01.78	157 11011007	01.17	CR 256	410	07	720	04	770	01	930	98	0223	
1	03.54	157 11011018	01.76	RT 157A S JCT	870	**	870	06	550	04	540	98	0222	
1	04.75	157 11011036	01.21	CR 256	480	**	480	06	570	03	490	00	0221	
1	08.35	157 11011048	03.60	CR 311	710	**	710	06	800	03	810	00	0220	
1	09.24	157 11011083	00.89	RT 85 JCT END RT 157	1990	**	1980	05	1610	01	1610	98	0407	
Route NY157A County 001 ALBANY Region 01														
1	00.00		00.00	RT 157										
1	03.74	157A11011000	03.74	ROUTE 910J JCT RIGHT	520	**	510	06	600	03	1050	00	0047	
1	05.88	157A11011038	02.14	RT 157 END RT 157A	930	07	1060	05	1120	02	1070	99	0048	
Route NY158 County 001 ALBANY Region 01														
1	00.00		00.00	RT 146 OSBORNE CORNER										
1	01.83	158 11011001	01.83	RT 20 SHARPS CORNER	6040	**	5630	04	3860	01	3450	98	0479	
1	03.18	158 11011018	01.35	SCHENECTADY CO LN	4930	**	4810	06	5180	04	4290	01	0229	
Route NY158 County 093 SCHENECTADY Region 01														
2	00.70	158 11011031	00.70	RTE 406 JCT	5400	**	5040	04	4510	01	3740	98	0249	
2	02.64	158 16021007	01.94	RTE 7 CURRY RD END RTE 158	8580	**	8010	04	5530	01	5060	98	0250	
Route NY159 County 093 SCHENECTADY Region 01														
1	00.00		00.00	RT 30 JCT										
1	03.20	159 16011000	03.20	RT 160 MARIAVILLE	420	07	480	03	600	00	610	97	0243	
1	06.70	159 16011032	03.50	CR 111 WEAST RD	1310	07	1700	03	1650	00	1570	97	0245	
1	10.65	159 16011067	03.95	CR 54	2940	**	2840	04	2750	01	2260	99	0561	
1	12.22	159 16011106	01.57	RT 337 JCT	2580	**	2540	06	3120	03	2980	00	0033	
1	13.52	159 16011122	01.30	RT 7 SCHENECTADY END RT 159	4500	07	5190	03	4690	00	4280	97	0258	
Route NY160 County 093 SCHENECTADY Region 01														
1	00.00		00.00	RT 159 SCHENECTADY CO										
1	02.65	160 16021000	02.65	MONTGOMERY CO LN	460	**	460	06	600	04	570	01	0244	
Route NY160 County 057 MONTGOMERY Region 02														
2	00.39	160 16021026	00.39	MONTGOMERY CO LINE	780	**	780	06	610	03	530	00	0039	
Route NY160 County 093 SCHENECTADY Region 01														
3	01.17	160 16021031	01.17	CR 117	460	**	460	06	600	93			0008	
3	03.54	160 16021042	02.37	RT 5S END RT 160	690	07	680	04	610	01	650	98	0550	

New York State Department of Transportation

Traffic Volume Report

County Order	End Mile Point	Count LOC Reference Marker	Section Length	Section End Description	LATEST COUNT		-----PREVIOUS COUNTS-----						Count Station Number			
					EST AADT	YR	EST AADT	YR	EST AADT	YR	EST AADT	YR				
			Route	NY161	County	057	MONTGOMERY	Region	02							
1	00.00		00.00	RT 30A GLEN												
1	03.62	161 25011000	03.62	CR 129 HUGHES RD				1050	07	1060	04	1090	03	1010	00	0293
1	07.06	161 25011037	03.44	RT 30 END 161				1800	**	1790	06	1730	03	1610	00	0292
			Route	NY162	County	095	SCHOHARIE	Region	09							
1	00.00		00.00	RT 20 START 30A OLAP												
1	00.80	30A95011060	00.80	END 30A OLAP				2410	**	2370	06	2780	02	2340	96	0015
1	02.52	162 95011008	01.72	MONTGOMERY CO LINE				1100	**	1100	06	1300	02	1080	98	0285
			Route	NY162	County	057	MONTGOMERY	Region	02							
2	05.94	162 95011025	05.94	CR 130 RURAL GROVE				1160	07	1200	04	1100	01	1080	98	0005
2	11.52	162 25021061	05.58	RT 5S END 162				1720	**	1700	05	1620	02	1620	99	0006
			Route	NY163	County	057	MONTGOMERY	Region	02							
1	00.00		00.00	RT 5S START RT 80 OLAP												
1	00.15	163 25011000	00.15	END 80 OLAP FORT PLAIN				6640	**	6610	06	6910	03	6630	00	0032
1	02.60	163 25011002	02.45	CR 79 FREYBUSH				1500	07	1280	04	1290	01	1500	99	0242
1	05.60	163 25011027	03.00	CR 77 INDIAN TRAIL RD				1000	**	990	04	1100	01	1010	98	0159
1	09.20	163 25011056	03.60	CR 88 WEST AMES RD				300	07	530	04	320	01	410	98	0294
1	11.97	163 25011092	02.77	RT 10 END RT 163				360	**	350	05	530	02	410	99	0255
			Route	NY164	County	079	PUTNAM	Region	08							
1	00.00		00.00	RT 311												
1	02.89	164 84011000	02.89	RT 22 END 164				3190	**	3150	06	3250	03	2510	00	0018
			Route	NY165	County	077	OTSEGO	Region	09							
1	00.00		00.00	RT 166 ROSEBOOM												
1	02.15	165 94011000	02.15	CR 50				850	**	850	05	940	02	920	99	0044
1	08.05	165 94011022	05.90	SCHOHARIE CO LINE				820	**	820	06	720	03	750	00	0005
			Route	NY165	County	095	SCHOHARIE	Region	09							
2	02.72	165 94011080	02.72	CR 5 SEWARD				820	**	820	06	840	05	680	02	0006
2	04.09	165 95021028	01.37	RT 10 END 165				990	**	980	05	880	02	950	99	0286
			Route	NY166	County	077	OTSEGO	Region	09							
1	00.00		00.00	RT 28 MILFORD												
1	02.95	166 94011000	02.95	CR 35 2ND TIME				3040	**	2980	02	2140	98	2030	95	0290
1	07.75	166 94011030	04.80	CR 52				1000	**	990	05	1160	02	890	99	0291
1	14.74	166 94011079	06.99	RT 165 W OF ROSEBOOM				1200	**	1200	06	1420	03	1150	00	0289
1	16.55	166 94011149	01.81	CR 33				1300	**	1290	05	1550	02	1380	99	0036
1	18.75	166 94011167	02.20	CR 54 CHERRY VALLEY 1ST TIME				2070	**	2060	06	2440	03	1980	00	0288
1	20.96	166 94011189	02.21	RT 20 END 166				910	**	910	06	1070	03	890	00	0177
			Route	NY167	County	077	OTSEGO	Region	09							
1	00.00		00.00	RT 20 OTSEGO CO												
1	00.37	167 94011000	00.37	HERKIMER CO LINE CENTER WARREN STREET				1800	**	1780	05	1430	02	1540	99	0293

New York State Department of Transportation

Traffic Volume Report

County Order	End Mile Point	Count LOC Reference Marker	Section Length	Section End Description	LATEST COUNT		-----PREVIOUS COUNTS-----						Count Station Number
					EST AADT	YR	EST AADT	YR	EST AADT	YR	EST AADT	YR	
Route NY167 County 043 HERKIMER					Region 02								
2	02.48	167 94011004	02.48	CR 183 CULLEN RD	1060	07	1140	01	1120	99	1100	96	0104
2	04.88	167 23021025	02.40	CR 18 JORDANVILLE	630	07	600	04	680	01	740	98	0103
2	09.66	167 23021049	04.78	RT 168	420	**	420	05	470	02	570	99	0102
2	15.31	167 23021097	05.65	START 5S OLAP	1300	07	1320	04	1170	01	1250	98	0110
2	15.36	167 23021152	00.05	END 5S OLAP	2530	**	2500	05	2730	03	2530	00	0016
2	16.49	167 23021153	01.13	LITTLE FALLS S CITY LN	3970	**	3890	04	3590	00	3370	97	0005
2	17.60	167 23021163	01.11	START 5 OLAP	4740	**	4700	06	3760	02	3820	99	0004
2	18.05	167 23022009	00.45	START RT 169 OLAP	7920	**	7860	06	8640	03	8110	00	0057
2	18.27	5 23112117	00.22	END RT 169 OLAP	8290	**	8240	06	9310	03	8440	00	0049
2	18.67	5 23112019	00.40	END 5 OLAP	6870	**	6830	06	7660	03	6900	00	0006
2	19.04	167 23022022	00.37	LITTLE FALLS E CITY LN	4350	**	4270	05	4190	01	3960	98	0007
2	21.24	167 23022025	02.20	CR 42 MANHEIM CTR	4200	**	4170	06	4520	03	4660	00	0111
2	24.63	167 23023022	03.39	DOLGEVILLE W LN	4160	**	4110	05	3770	02	4360	96	0041
2	25.80	167 23023056	01.17	RT 29 END 167	4100	07	4580	04	4120	98	4040	95	0077
Route NY168 County 043 HERKIMER					Region 02								
1	00.00		00.00	RT 28 MOHAWK									
1	03.50	168 23011000	03.50	CR 135 ROCK HILL RD	1270	07	1940	03	2190	00	2400	98	0204
1	06.64	168 23011035	03.14	RT 167 PAINES HOLLOW	580	**	570	05	570	02	590	99	0097
1	11.99	168 23011066	05.35	CR 178 CRAMER COR	270	07	320	01	290	98	250	95	0098
1	14.32	168 23011118	02.33	RT 80 END 168	250	07	240	03	250	00	250	96	0099
Route NY169 County 043 HERKIMER					Region 02								
1	00.00		00.00	RT 5S									
1	00.37	169 23013000	00.37	ACC 90I	1480	07	1580	04	1560	01	1430	00	0050
1	01.22	169 23013005	00.85	LITTLE FALLS S CITY LN	2060	**	2050	06	2610	03	2040	00	0437
1	02.31	169 23013013	01.09	START RTS 5 167 OLAP	2340	**	2330	06	2710	04	2240	01	0438
1	02.53	169 23013023	00.22	END RTS 5 167 OLAP	8290	**	8240	06	9310	03	8440	00	0049
1	03.04	169 23011001	00.51	ANN ST	2550	**	2520	05	2960	00	2400	97	0435
1	03.28	169 23011006	00.24	RT 170	1880	**	1850	05	3550	01	3500	98	0434
1	04.26	169 23011008	00.98	LITTLE FALLS N CITY LN	2790	**	2740	05	2390	01	2390	98	0086
1	07.58	169 23011017	03.32	EATONVILLE RD TN OF LITTLE FALLS & TN OF HERKIMER	900	**	890	06	1060	03	900	00	0003
1	12.42	169 23012033	04.84	RTS 28 29 END 169	940	**	930	05	1140	02	1900	99	0069
Route NY170 County 043 HERKIMER					Region 02								
1	00.00		00.00	RT 169 LITTLE FALLS									
1	01.83	170 23011003	01.83	LITTLE FALLS N CITY LN	1590	**	1590	06	1440	03	950	00	0087
1	04.17	170 23011021	02.34	RT 170A	520	**	520	06	660	03	580	00	0072
1	07.33	170 23012024	03.16	RT 29 SE FAIRFIELD END 170	130	**	130	05	210	02	220	99	0071
Route NY170A County 043 HERKIMER					Region 02								
1	00.00		00.00	RT 170									

New York State Department of Transportation

Traffic Volume Report

County Order	End Mile Point	Count LOC Reference Marker	Section Length	Section End Description	LATEST COUNT		-----PREVIOUS COUNTS-----						Count Station Number			
					EST AADT	YR	EST AADT	YR	EST AADT	YR	EST AADT	YR				
			Route	NY170A	County	043	HERKIMER	Region	02							
1	02.95	170A23011000	02.95	RT 29 BURRELL END 170A				460	**	460	06	530	03	440	00	0068
			Route	NY171	County	043	HERKIMER	Region	02							
1	00.00		00.00	CR 185/145 GULPH												
1	05.12	171 23011000	05.12	TOWN OF FRANKFORT VILLAGE OF FRANKFORT				400	**	400	04	260	01	340	98	0042
1	05.69	171 23011052	00.57	OLD RT 5S END 171				1650	**	1650	06	1720	03	1650	00	0079
			Route	NY172	County	119	WESTCHESTER	Region	08							
1	00.00		00.00	RT 117 MT KISCO												
1	02.13	172 87011000	02.13	ACC RT 684I				20090	07	20690	04	19630	02	21090	00	0083
1	03.89	172 87011022	01.76	START RT 22 OLAP				14980	**	14620	05	13690	02	14690	99	0093
1	04.92	172 87011038	01.03	END 22 OLAP				15100	**	14650	05	14860	02	14150	99	0148
1	08.89	172 87011050	03.97	RT 137 END 172				6690	**	6580	06	7120	03	9280	00	0132
			Route	NY173	County	067	ONONDAGA	Region	03							
1	00.00		00.00	RT 31												
1	03.10	173 33011000	03.10	CANTON ST WARNERS				3070	**	3030	05	4570	99	3510	96	0194
1	06.11	173 33011032	03.01	THOMPSON RD AMBOY				1610	**	1580	04	1720	01	1930	98	0206
1	08.01	173 33011062	01.90	RT 5 ACC WB				5980	**	5920	06	5480	97			0084
1	08.51	173 33011081	00.50	RT 297				6880	07	6710	04	6820	01	7170	97	0153
1	08.75	173 33011086	00.24	GENESEE ST FAIRMOUNT				13290	**	13160	06	13920	03	13550	00	0154
1	10.57	173 33011088	01.82	SPLIT ROCK				12420	**	12180	05	12690	01	12480	98	0189
1	13.28	173 33011106	02.71	START RT 175 OLAP				10860	**	10240	01	9900	98	10790	95	0018
1	13.34	173 33011133	00.06	END RT 175 OLAP				26940	**	24720	98	23540	95	23850	94	0126
1	14.27	173 33011134	00.93	SYRACUSE W CITY LN				17180	**	16070	00	16400	97	16950	94	0157
1	14.60	173 33011143	00.33	RT 80 VALLEY DR				18660	**	17770	02	16900	99	15960	96	0110
1	15.14	173 33012003	00.54	RT 11 S SALINA ST				17900	**	17720	06	18390	03	17110	00	0160
1	15.89	173 33012009	00.75	BRIGHTON AVE				16230	**	15610	03	14510	00	13100	97	0159
1	16.17	173 33012017	00.28	SYRACUSE E CITY LN				8400	**	8240	05	7410	02	8070	99	0162
1	19.14	173 33012019	02.97	RT 91 JAMESVILLE				9270	07	6880	04	6910	01	10880	99	0171
1	21.80	173 33013029	02.66	SWEET RD				5290	**	5240	06	5100	03	4970	00	0180
1	24.10	173 33013056	02.30	START 92 OLAP MANLIUS				5080	07	5150	04	5350	01	6100	98	0181
1	24.26	173 33013079	00.16	END 92 OLAP MANLIUS				26610	**	26040	05	23460	01	25950	98	0182
1	27.99	173 33013081	03.73	MADISON CO LINE				3170	**	3140	06	2990	05	3400	00	0185
			Route	NY173	County	053	MADISON	Region	02							
2	01.25	173 33013118	01.25	CR 17 E LAKE RD				2070	07	2730	04	2760	00	2650	99	0016
2	02.60	173 24021013	01.35	RT 5 END 173				2990	07	2830	06	2910	03	3120	00	0162
			Route	NY174	County	067	ONONDAGA	Region	03							
1	00.00		00.00	RT 41 BORODINO												
1	01.10	174 33011000	01.10	ROSE HILL RD				880	**	870	06	950	03	930	00	0005
1	04.30	174 33011012	03.20	OTISCO VALLEY RD				980	**	970	06	940	03	1090	00	0379

New York State Department of Transportation

Traffic Volume Report

County Order	End Mile Point	Count LOC Reference Marker	Section Length	Section End Description	LATEST COUNT		-----PREVIOUS COUNTS-----						Count Station Number	
					EST AADT	YR	EST AADT	YR	EST AADT	YR	EST AADT	YR		
Route NY174 County 067 ONONDAGA Region 03														
1	06.50	174 33011044	02.20	START RT 20 OLAP	2400	**	2360	05	2350	02	2250	99	0145	
1	06.83	20 33081066	00.33	END RT 20 OLAP	3930	**	3830	05	3240	99	3930	96	0146	
1	09.09	174 33011069	02.26	START RT 175 OLAP	2170	**	2140	05	1960	02	1940	99	0021	
1	10.60	174 33011091	01.51	END RT 175 OLAP	5340	**	5290	06	5510	03	4960	00	0208	
1	11.01	174 33011105	00.41	W MAIN ST	7290	**	7110	05	7300	99	6160	96	0148	
1	13.75	174 33011110	02.74	RT 931F	4750	**	4690	06	4130	03	4230	00	0149	
1	15.98	174 33011137	02.23	MAIN ST	4090	**	4030	06	3780	04	3100	01	0375	
1	16.70	174 33011157	00.72	RT 5 END 174	4470	**	4430	06	4890	05	4000	02	0210	
Route NY175 County 067 ONONDAGA Region 03														
1	00.00		00.00	RT 20										
1	03.50	175 33011000	03.50	START 174 OLAP MARCELLUS	3700	**	3670	06	3660	03	3590	00	0597	
1	05.01	175 33011035	01.51	END 174 OLAP MARCELLUS	5340	**	5290	06	5510	03	4960	00	0208	
1	09.99	175 33011051	04.98	BUSSEY RD	8420	**	8370	06	7780	03	7330	00	0020	
1	12.94	175 33011101	02.95	START RT 173 OLAP	11960	**	11290	01	10890	98	11240	95	0147	
1	13.00	173 33011133	00.06	END RT 173 OLAP	26940	**	24720	98	23540	95	23850	94	0126	
1	13.49	175 33011131	00.49	SYRACUSE S CITY LN	10080	**	9890	05	7170	02	7250	99	0158	
1	14.25	175 33011135	00.76	RT 80	8010	07	8810	04	8320	01	6550	98	0242	
1	15.46	175 33012008	01.21	RT 11 END 175	10730	**	10520	05	9380	00	10030	97	0169	
Route NY176 County 011 CAYUGA Region 03														
1	00.00		00.00	RT 370 E OF MERIDAN										
1	06.39	176 31011000	06.39	OSWEGO CO LINE	1300	**	1290	06	1310	03	1140	00	0052	
Route NY176 County 075 OSWEGO Region 03														
2	00.35	176 31011064	00.35	CR 7 S HANNIBAL	980	**	970	05	920	02	890	99	0320	
2	03.73	176 34021004	03.38	CR 8 BOWENS COR	860	**	850	05	760	02	800	99	0314	
2	06.81	176 34021038	03.08	FULTON S CITY LN	1600	07	1950	04	1760	01	1540	98	0312	
2	07.36	176 34021068	00.55	RT 48 END 176	2870	07	3130	04	4390	01	4590	99	0311	
Route NY177 County 045 JEFFERSON Region 07														
1	00.00		00.00	RT 811 AT FENCE LINE-WEST OF RAMPS										
1	00.83	177 73011000	00.83	RT 11 ADAMS CTR	5100	**	4860	02	4170	99	4630	97	0023	
1	04.15	177 73011009	03.32	CR 69 RODMAN	2760	**	2740	06	3150	03	2920	00	0353	
1	08.86	177 73011042	04.71	CR 189 BABBITS CORS	2770	07	2270	04	2260	01	2050	99	0354	
1	09.91	177 73011089	01.05	LEWIS CO LINE	2030	**	1990	05	2010	04	1940	02	0042	
Route NY177 County 049 LEWIS Region 07														
2	01.78	177 73011099	01.78	CR 194 BARNES COR	2270	07	2110	06	1620	03	1470	00	0355	
2	08.42	177 74021018	06.64	CR 17 WOODBATTLE RD	1500	07	1490	06	1450	05	1340	04	0166 CC	
2	15.80	177 74021085	07.38	RT 12 END 177	1760	**	1730	05	1650	02	1420	98	0001	
Route NY178 County 045 JEFFERSON Region 07														
1	00.00		00.00	RT 3										

New York State Department of Transportation

Traffic Volume Report

County Order	End Mile Point	Count LOC Reference Marker	Section Length	Section End Description	LATEST COUNT		-----PREVIOUS COUNTS-----						Count Station Number	
					EST AADT	YR	EST AADT	YR	EST AADT	YR	EST AADT	YR		
Route NY178 County 045 JEFFERSON Region 07														
1	01.02	178 73011000	01.02	TOWN BARN RD	1110	**	1100	06	1280	00	1300	98	0358	
1	05.10	178 73011011	04.08	CR 75 ROBERTS CORNERS	800	07	960	04	820	01	820	99	0359	
1	06.53	178 73011052	01.43	RT 289	1370	**	1340	05	1060	02	1180	99	0360	
1	09.67	178 73011066	03.14	RT 81I OVER ADAMS BINS 1032081 & 10320824	3010	**	2900	03	2360	98	2220	97	0361	
1	10.23	178 73011098	00.56	RT 11 ADAMS END 178	5020	07	4790	04	4990	01	5250	99	0362	
Route NY179 County 029 ERIE Region 05														
1	00.00		00.00	RT 5 LAKE SHORE RD										
1	01.14	179 53011000	01.14	RT 62 SOUTH PARK AVE	24990	**	24840	06	22460	03	21720	02	0088	
1	01.33	179 53011012	00.19	ACC RT 90I NYS TWY	27240	07	29640	04	24930	01	26330	99	0068	
1	01.79	179 53011014	00.46	MCKINLEY PKWY	23180	07	26370	05	22330	02	20770	99	0417	
1	02.79	179 53011019	01.00	ABBOTT RD	22190	**	21930	05	19960	02	17570	99	0418	
1	03.68	179 53011028	00.89	RT 219 OVER WITH CONN	26000	**	25690	05	19920	01	18560	98	0419	
1	04.40	179 53011037	00.72	RT 20 END RT 179	19210	**	18990	05	16940	02	16110	99	0420	
Route NY180 County 045 JEFFERSON Region 07														
1	00.00		00.00	RT 3										
1	03.23	180 73011000	03.23	RT 12F	2400	**	2360	05	2310	99	2530	97	0211	
1	03.60	180 73011033	00.37	CR 59 DEXTER	5540	**	5490	06	5480	98	4540	97	0022	
1	05.17	180 73011036	01.57	RT 12E LIMERICK	1990	07	2250	04	2650	01	2560	99	0364	
1	10.53	180 73011052	05.36	ROUTE 12 JUNCTION	930	**	890	02	1020	97	860	96	0220	
1	18.11	180 73011106	07.58	RT 411 LAFARGEVILLE	1250	**	1240	06	1300	03	1220	98	0370	
1	21.35	180 73011181	03.24	CR3 DELAFARGE CRS	1190	07	1330	99	1150	98	1310	95	0369	
1	24.50	180 73011214	03.15	RT 12 END 180	1160	**	1110	02	890	99	1110	97	0117	
Route NY182 County 063 NIAGARA Region 05														
1	00.00		00.00	WHIRLPOOL RAPIDS BR										
1	00.18	182 54011002	00.18	CLEVELAND AV	3430	**	3390	05	3760	02	3900	97	0097	
1	00.26		00.08	RT 104 MAIN ST	1410	**	1360	01	1260	99			0017	
1	00.49	182 54011004	00.23	11TH ST	1130	**	1110	05	1330	02	1420	99	0069	
1	00.66	182 54011007	00.17	LOCKPORT ST									0062	
1	00.87	182 54011008	00.21	ONTARIO AVE	1060	07	1310	04	3270	01	3730	97	0070	
1	01.17	182 54011011	00.30	22ND ST									0088	
1	01.47	182 54011013	00.30	START 61 OLAP	3350	07	3430	04	3880	01	3670	97	0016	
1	01.58	182 54011016	00.11	END 61 OLAP	15180	**	15090	06	13410	03	15700	01	0014	
1	03.16	182 54011018	01.58	NIAGARA FALLS E CITY LN	11530	**	11390	05	11450	02	11950	99	0620	
1	03.50	182 54011031	00.34	JCT RT 190I NIAGARA EXPY	16120	**	15920	05	11540	01	13760	97	0621	
1	03.74	182 54012004	00.24	CR 82 PACKARD RD	12930	07	13600	04	12630	01	11960	97	0071	
1	03.83	182 54012007	00.09	RT 265 MILITARY RD	23510	07	21360	97					0020	
1	03.92		00.09	PORTER RD/PACKARD RD	20370	**	19890	03	20300	97	19310	93	0072	
1	06.18	182 54012008	02.26	RT 62 NF BLVD END 182	9030	07	8880	04	8470	01	8510	96	0073	

New York State Department of Transportation

Traffic Volume Report

County Order	End Mile Point	Count LOC Reference Marker	Section Length	Section End Description	LATEST COUNT		-----PREVIOUS COUNTS-----						Count Station Number			
					EST AADT	YR	EST AADT	YR	EST AADT	YR	EST AADT	YR				
			Route	NY183	County	075	OSWEGO	Region	03							
1	00.00		00.00	RT 69 AMBOY CTR												
1	04.73	183 34011000	04.73	RT 13 WILLIAMSTOWN END 183				860	**	850	06	1000	03	830	00	0594
			Route	NY184	County	089	ST LAWRENCE	Region	07							
1	00.00		00.00	RT 58 POPE MILLS												
1	00.66	184 75011000	00.66	CR 7				430	07	420	04	280	01	470	99	0378
1	12.47	184 75011007	11.81	CR 10				330	**	330	05	360	03	300	99	0379
1	13.69	184 75011125	01.22	RT 812 HEUVELTON END RT 184				1440	**	1440	05	1560	02	1360	99	0380
			Route	NY185	County	031	ESSEX	Region	01							
1	00.00		00.00	RTS 9N & 22												
1	04.11	910L12011000	04.11	CROWN POINT BRIDGE/VERMONT				3510	07	3560	06	3300	05	2750	02	0901 CC
			Route	NY186	County	033	FRANKLIN	Region	07							
1	00.00		00.00	RT 30 LAKE CLEAR JCT												
1	03.88	186 72011000	03.88	RT 86 JCT END RT 186				2460	**	2420	05	2410	02	1970	99	0334
			Route	NY187	County	029	ERIE	Region	05							
1	00.00		00.00	RT 20A AURORA												
1	03.09	187 53011000	03.09	RT 20 END 187				5100	07	6350	04	5060	01	5100	98	0089
			Route	NY189	County	019	CLINTON	Region	07							
1	00.00		00.00	RT 11 NW ELLENBURG												
1	05.70	189 71011000	05.70	CANADIAN BORDER END 189				300	**	300	06	360	03	380	00	0384
			Route	I190	County	029	ERIE	Region	05							
1	00.00		00.00	RT 90I NYS TWY ERIE CO												
1	00.70		00.70	INTER 1 OGDEN ST				45730	**	44690	06	45940	05	48910	04	0543
1	01.56		00.86	INTER 2 CLINTON ST RT 354				58530	**	55930	05	48610	03	62950	99	0544
1	02.22		00.66	INTER 3 SENECA ST RT 16 SB EXIT				58890	**	56270	05	50770	03	54800	96	0545
1	03.14		00.92	INTER 4 SMITH ST				70700	**	67560	05	77300	03	69770	99	0546
1	03.79		00.65	INTER 5N HAMBURG ST				72600	**	69380	05	69400	03	74880	99	0547
1	04.56		00.77	INTER 6 ELM ST				71850	**	68670	05	66120	03	66600	96	0548
1	05.10		00.54	INTER 7S SKYWAY RT 5				74170	**	60200	97	59000	96			0549
1	05.20		00.10	INTER 7N CHURCH ST				92520	**	73700	96					0550
1	05.86		00.66	INTER 8 NIAGARA ST				85490	**	68100	96					0276
1	06.58		00.72	INTER 9 PEACE BRIDGE PORTER AVE				76550	**	73150	05	73220	03	67120	99	0266
1	08.69		02.11	INTER 11 RT 198 SCAJ EXPY				58560	**	46600	06	55960	05	51460	04	0552
1	09.18		00.49	INTER 12N AMHERST ST				50140	**	47910	05	51830	03	50910	97	0553
1	09.44		00.26	INTER 13N AUSTIN ST				68140	**	65120	05	49660	03	54240	97	0554
1	10.50		01.06	INTER 14 ONTARIO ST				68730	**	65680	05	60150	03	48130	97	0551
1	10.80		00.30	BUFFALO NORTH CITY LINE				60750	**	58060	05	51360	97			0556
1	13.27		02.47	START 324 OLAP				49650	**	40300	97					0557
1	13.50		00.23	INTER 16 RT 290I YOUNGMANN HWY				63800	**	60970	05	60530	03	45200	97	0325

New York State Department of Transportation

Traffic Volume Report

County Order	End Mile Point	Count LOC Reference Marker	Section Length	Section End Description	LATEST COUNT		-----PREVIOUS COUNTS-----						Count Station Number
					EST AADT	YR	EST AADT	YR	EST AADT	YR	EST AADT	YR	
Route I190 County 029 ERIE Region 05													
1	14.10		00.60	INTER 17 RT 266 RIVER RD	74810	**	71490	05	57850	03	49870	97	0431
1	15.35		01.25	INTER 18A END NY 324 OLP	71520	07	70940	06	70770	05	72010	04	0078
1	15.55		00.20	INTER 18B BEAVER ISLAND SO. PKWY	49440	07	49280	05	50260	03	40250	98	0015
1	17.27		01.72	INTER 19 WHITEHAVEN RD	51570	**	49280	05	50260	03	40250	98	0559
1	19.62		02.35	START RT 324 OLAP	53120	**	50770	05	50070	03	36000	97	0560
1	20.75		01.13	NIAGARA CO LINE	57410	07	57330	06	58730	05	58370	04	0578
Route I190 County 063 NIAGARA Region 05													
2	00.44		00.44	END RT 324 OLAP RT 384 UNDER WITH CONNECTIONS	60060	**	48740	97	46970	96	44750	95	0578
2	01.42	190I54011000	00.98	ACC RT 62 PINE AVE	59620	**	53420	02	52100	01	51330	00	0566
2	03.08	190I54011009	01.66	ACC RT 182 PORTER AVE	37450	**	34270	03	31310	00	31170	99	0567
2	05.21	190I54011025	02.13	ACC RT 31 WITMER RD	33680	**	32180	05	34370	03	26950	99	0007
2	06.92	190I54011045	01.71	ACC RTS 104 265 954P	24560	07	24360	06	24150	05	24570	04	0569 CC
2	07.00	190I54011061	00.08	INT BRIDGE END 190I	13080	**	12500	05	10700	04	12000	03	0050
Route NY190 County 033 FRANKLIN Region 07													
1	00.00		00.00	RT 374									
1	01.74	190 72011000	01.74	CLINTON CO LN	1230	**	1220	06	1300	03	990	00	0198
Route NY190 County 019 CLINTON Region 07													
2	07.99	190 72011017	07.99	CR 5 OLD RT 190	1280	**	1240	04	520	01	960	99	0386
2	08.34	190 71021080	00.35	ACC RT 11 971L	2490	**	2440	05	2030	99	1840	97	0049
2	11.08	190 71021084	02.74	CR 8 PLANK RD TOWN ELLENBURGH TOWN ALTONA	4100	07	4280	03	3810	00	3530	98	0051
2	26.08	190 71021111	15.00	CR 27 DUQUETTE RD	5480	07	4210	04	4120	99	4000	98	0055
2	30.06	190 71021262	03.98	RT 374	7320	07	8330	04	7440	00	5360	98	0056
2	31.03	190 71021301	00.97	TOM MILLER RD	8820	07	8970	04	7540	01	7780	99	0057
2	31.84	190 71021310	00.81	RT 3 END RT 190	8570	**	8420	05	7790	03	6310	99	0058
Route NY191 County 019 CLINTON Region 07													
1	00.00		00.00	RT 22									
1	05.23	191 71011059	05.23	ACC RT 87I SB	2040	**	2030	04	960	01	760	99	0227
1	05.36	191 71011112	00.13	ACC RT 87I NB	2130	**	2130	05					0228
1	06.24	191 71011113	00.88	RT 9 END 191	2410	**	2410	05	2960	04	2620	02	0388
Route NY193 County 045 JEFFERSON Region 07													
1	00.00		00.00	RT 3									
1	04.28	193 73011000	04.28	RT 289 ELLISBURG	520	07	600	03	510	00	620	98	0392
1	07.64	193 73011043	03.36	BIN 1032000 & 1094690 OVER 81I AT 0776	860	07	980	04	590	01	960	99	0393
1	08.53	193 73011077	00.89	RT 11 END 193	1050	**	1030	05	810	02	990	99	0394
Route NY196 County 115 WASHINGTON Region 01													
1	00.00		00.00	RT 4 JCT HUDSON FALLS									
1	01.23	196 18011000	01.23	RT 32 JCT	3460	07	3570	04	4040	02	3060	01	0050
1	02.65	196 18011013	01.42	CR 42	9620	**	9470	06	8270	02	7270	99	0042

New York State Department of Transportation

Traffic Volume Report

County Order	End Mile Point	Count LOC Reference Marker	Section Length	Section End Description	LATEST COUNT		-----PREVIOUS COUNTS-----						Count Station Number	
					EST AADT	YR	EST AADT	YR	EST AADT	YR	EST AADT	YR		
Route NY196 County 115 WASHINGTON Region 01														
1	06.02	196 18011027	03.37	TOWN OF KINGSBURY & TOWN OF HARTFORD CR 43 JCT	6390	07	8260	02	4290	98	4030	95	0387	
1	10.27	196 18011061	04.25	RT 40 JCT HARTFORD END RT 196	3010	**	2940	05	3100	02	2610	99	0429	
Route NY197 County 091 SARATOGA Region 01														
1	00.00		00.00	RT 9 JCT										
1	01.47	197 15011000	01.47	RT 32 JCT	9690	**	9590	06	9160	04	9280	01	0015	
1	04.40	197 15011015	02.93	WASHINGTON CO LINE	8440	**	8350	06	8530	04	8920	02	0582	
Route NY197 County 115 WASHINGTON Region 01														
2	00.39	197 15011044	00.39	START RT 4 OLAP FT EDWARD	11400	**	11280	06	9940	05	10800	01	0018	
2	00.87	4 18031103	00.48	END RT 4 OLAP FT EDWARD	7160	**	7010	05	7220	02	6460	99	0014	
2	02.85	197 18021009	01.98	CR 42	3350	07	3190	02	3200	98	3600	97	0041	
2	04.72	197 18021029	01.87	CR 44 TO N ARGYLE	5090	**	5030	06	5410	04	5130	01	0375	
2	06.38	197 18021049	01.66	RT 40 JCT ARGYLE END RT 197	4320	**	4220	05	5010	02	4570	99	0378	
Route NY198 County 029 ERIE Region 05														
1	00.00		00.00	RT 190I NIAGARA EXPY										
1	00.75	198 53011000	00.75	GRANT ST	38420	07	37690	05	34420	02	30220	97	0001	
1	01.42	198 53011008	00.67	ELMWOOD AVE	38700	**	37680	05	31630	01	33880	97	0002	
1	02.02	198 53011015	00.60	RT 384 DELAWARE AVE	45680	**	44470	05	39050	02	43310	99	0003	
1	02.72	198 53011021	00.70	PARKSIDE AVE	50430	07	58000	05	45600	02	53960	99	0124	
1	02.93	198 53011027	00.21	RT 5 MAIN ST	50430	07	58000	05	45600	02	53960	99	0145	
1	03.59	198 53011029	00.66	RT 33 KENS'TON EXPY END 198	68120	07	79670	05	59380	01	58820	98	0099	
Route NY199 County 111 ULSTER Region 08														
1	00.00		00.00	RT 9W										
1	00.98	199 86011000	00.98	RT 32	17960	07	18830	04	16130	01	14520	98	0486	
1	02.35	199 86011010	01.37	DUTCHESS CO LINE	21240	**	20910	06	20500	05	20400	04	0016	
Route NY199 County 027 DUTCHESS Region 08														
2	01.42	199 86011023	01.42	CR 103 RIVER RD	21220	**	20910	06	20500	05	20400	04	0041	
2	02.09	199 82021014	00.67	START 9G OLAP	14700	**	14270	05	12520	02	13150	99	0485	
2	04.04	199 82021020	01.95	END 9G OLAP E BARRYTWN	11220	**	10700	03	9470	00	9180	97	0641	
2	05.80	199 82021039	01.76	RT 9 RED HOOK	7140	**	6970	05	6660	02	6500	99	0488	
2	09.56	199 82021058	03.76	RT 308 ROCK CITY	5560	**	5300	03	4340	00	6280	97	0489	
2	13.28	199 82021097	03.72	ACC TACONIC STATE PKWY	5940	07	5290	04	5370	01	4920	98	0490	
2	18.08	199 82021135	04.80	CR 50 MT ROSS RD	2280	**	2220	05	2010	02	1690	99	0493	
2	20.23	199 82021183	02.15	START 82 OLAP	3450	07	3860	06	3880	03	3260	00	0491	
2	21.66	199 82021205	01.43	END 82 OLAP	1440	**	1400	05	2460	99	2530	96	0014	
2	26.03	199 82021219	04.37	CR 60 WINCHELL MTN RD	2340	**	2280	05	2030	02	1900	99	0036	
2	28.56	199 82021263	02.53	RT 22 END 199	1380	07	1330	04	1360	01	1690	98	0492	
Route NY200 County 023 CORTLAND Region 03														
1	00.00		00.00	RT 38 HARFORD MILLS										

New York State Department of Transportation

Traffic Volume Report

County Order	End Mile Point	Count LOC Reference Marker	Section Length	Section End Description	LATEST COUNT		-----PREVIOUS COUNTS-----						Count Station Number			
					EST AADT	YR	EST AADT	YR	EST AADT	YR	EST AADT	YR				
			Route	NY200	County	023	CORTLAND	Region	03							
1	01.37	200 32011000	01.37	RT 221 END 200				370	**	370	06	360	03	360	00	0324
			Route	NY201	County	007	BROOME	Region	09							
1	00.00		00.00	RT 434 VESTAL												
1	00.45	201 91011000	00.45	OLD VESTAL RD				32960	**	32230	06	27280	03	15530	00	0118
1	01.02	201 91011005	00.57	NB EXIT RAMP TO TRAFFIC CIRCLE				51270	**	46090	02					0033
1	01.19	201 91011124	00.17	NB ENT RMP FROM TRAFFIC CIRCLE				34950	07	46090	02	37960	95	38050	93	0144 CC
1	01.75	201 91011125	00.56	RT 17C				49310	07	45560	02	35750	95	38100	93	0059
1	02.08	201 91011019	00.33	RT 17 END S 201 BEGI				50960	07	44130	02	42450	98	37600	93	0347
			Route	US202	County	087	ROCKLAND	Region	08							
1	00.00		00.00	N.J. STATE LINE SUFFERN												
1	00.67	202 85011000	00.67	START 59 OLAP SUFFERN				14430	**	14260	06	9150	03	8570	02	0493
1	00.72	202 85011007	00.05	END 59 OLAP SUFFERN				11730	07	13440	04	10840	01	9930	00	0011
1	03.17	202 85011008	02.45	VIOLA RD				9110	**	8580	02	8570	99	9640	96	0496
1	07.35	202 85011032	04.18	RT 306 LADENTOWN				7720	07	9660	04	8200	01	9350	00	0494
1	08.18	202 85011074	00.83	CAMP HILL RD				12090	**	11940	06	12600	03	10890	02	0040
1	08.82	202 85011083	00.64	ACC PIP				15950	**	15760	06	17330	03	14520	02	0005
1	09.06	202 85011089	00.24	RT 45 E OF MT IVY				23190	07	20020	03	18900	02	16570	00	0497
1	12.35	202 85011091	03.29	START 9W OLAP HAVERSTRAW				22400	**	21720	05	19180	02	17650	99	0003
1	14.53	202 85011124	02.18	MAIN ST				17510	**	17240	06	18060	03	15470	00	0498
1	17.10	9W85011184	02.57	MOTT FARM RD TOMPKINS				11020	**	10850	06	9710	03	9680	00	0499
1	22.62	9W85011210	05.52	ORANGE CO LINE				6430	**	6330	06	4410	03	4450	02	0001
			Route	US202	County	071	ORANGE	Region	08							
2	00.13	9W85011265	00.13	END 9W START 6 OLAPS				6420	**	6330	06	5420	03	4450	02	0500
2	00.29	6 83012434	00.16	ROCKLAND CO LINE				17910	**	17640	06	17400	05	17700	04	0067
			Route	US202	County	087	ROCKLAND	Region	08							
3	00.25	6 83012436	00.25	WESTCHESTER CO LINE				18040	**	17640	06	17400	05	19150	04	0009
			Route	US202	County	119	WESTCHESTER	Region	08							
4	00.24	6 85021002	00.24	RT 9D				17910	**	17640	06	17400	05	19150	04	0501
4	03.81	6 87031002	03.57	START 9 OLAP				13610	**	13400	06	12710	03	10920	00	0031
4	03.93	6 87031038	00.12	PEEKSKILL N CITY LN BMP				9810	**	9510	05	10730	04	23440	00	0099
4	04.54	6 87031039	00.61	END 9 START 35 OLAPS				39420	**	33360	99	29740	96	30160	95	0032
4	05.39	6 87032007	00.85	END 6 OLAP				8360	**	8230	06	8660	04	8860	03	0033
4	06.63	35 87011007	01.24	PEEKSKILL E CITY LN				10350	**	10230	06	10100	00	9080	97	0020
4	08.05	35 87011020	01.42	ACC BEAR MT PKWY				13000	**	12840	06	13350	03	12390	00	0257
4	10.67	35 87012014	02.62	ACC TACONIC STATE PKWY				21690	**	21360	06	28260	03	27270	00	0022
4	11.37	35 87012041	00.70	RT 132				18640	**	18360	06	19230	03	18510	00	0100
4	13.09	35 87012048	01.72	BALDWIN RD				19850	**	19540	06	21200	03	19330	00	0258
4	13.40	35 87012065	00.31	START 118 OLAP				21220	**	20580	05	20240	02	19950	99	0259

New York State Department of Transportation

Traffic Volume Report

County Order	End Mile Point	Count LOC Reference Marker	Section Length	Section End Description	LATEST COUNT		-----PREVIOUS COUNTS-----						Count Station Number
					EST AADT	YR	EST AADT	YR	EST AADT	YR	EST AADT	YR	
Route US202 County 119 WESTCHESTER Region 08													
4	14.87	35 87012068	01.47	END 35 OLAP	16260	**	16010	06	16470	03	13850	00	0260
4	17.69	118 87011058	02.82	END 118 OLP W SHENOROK	7000	**	6830	05	6300	02	5200	99	0411
4	19.55	202 87043111	01.86	RT 139 LINCOLN AVE	14520	**	14170	05	11900	02	10500	99	0502
4	22.07	202 87043130	02.52	JCT RT 100 SOMERS	12920	**	12610	05	5980	02	5020	99	0503
4	22.38	202 87043155	00.31	RT 116	15550	**	15180	05	14310	02	14490	99	0395
4	23.80	202 87043159	01.42	START RT 22 OLAP	12220	**	11930	05	11650	02	10350	99	0396
4	24.22	202 87043172	00.42	PUTNAM CO LN	7750	**	7630	06	8810	03	7980	00	0087
Route US202 County 079 PUTNAM Region 08													
5	04.03	22 87024263	04.03	START 6 OLAP BREWSTER	7690	**	7570	06	8610	03	7100	00	0196
5	04.65	22 84031039	00.62	CR 50	17210	**	16940	06	16110	03	13790	00	0197
5	04.94	6 84041133	00.29	END 22 OLAP ACC 84I & 684I	16980	**	16470	05	14670	02	14920	99	0009
5	05.89	6 84041136	00.95	RT 121	13590	**	13260	05	11470	02	11060	99	0045
5	08.19	6 84041146	02.30	CONN STATE LN END 6 OLAP	8150	**	7960	05	7190	02	7120	99	0046
Route NY203 County 021 COLUMBIA Region 08													
1	00.00		00.00	RT 22 AUSTERLITZ									
1	03.95	203 81011000	03.95	CR 7 CROW HILL RD	1580	07	1650	04	1630	01	1460	98	0504
1	06.72	203 81011040	02.77	JCT RT 987G TACONIC PKWY	3010	**	2910	05	2850	02	2500	99	0505
1	08.20	203 81011067	01.48	RT 66 CHATHAM	3090	07	3110	04	2810	01	2870	98	0506
1	10.77	203 81011082	02.57	CR 21B	3640	**	3400	95					0507
1	13.82	203 81011108	03.05	CR 39 VALATIE ROD & GUN CLUB ROAD	3760	**	3710	05	3440	02	3990	99	0508
1	16.30	203 81011139	02.48	CO RTE 28 TO NIVERVILLE	2910	**	2860	04	2630	01	2980	98	0509
1	20.28	203 81011164	03.98	RENSELAER CO LINE	1530	**	1480	01	2160	98	2330	94	0510
Route NY203 County 083 RENSELAER Region 01													
2	02.67	203 81011203	02.67	RT 20 END RT 203	1360	07	1730	04	1480	01	1880	98	0108
Route NY204 County 055 MONROE Region 04													
1	00.00		00.00	RT 490I									
1	01.04	204 43011000	01.04	START 33A OLAP	9620	07	9680	05	10520	04	9810	02	0584
1	01.74	204 43011010	00.70	HOWARD RD & BEAHAN RD	21250	07	26260	05	20280	04	18170	01	0525
1	01.89	33A43021140	00.15	END 33A OLAP	24260	07	25780	04	29610	01	23320	97	0013
1	02.27	204 43011020	00.38	DEEP ROCK RD	16840	**	16620	06	17530	03	15100	97	0293
1	03.00	204 43011024	00.73	ACC MONROE CO AIRPORT	18680	**	18440	06	19310	03	17890	00	0057
1	03.25	204 43011030	00.25	ROCH OUTER LOOP 390I	25530	**	25210	06	25920	03	23850	98	0112
1	03.57	204 43011033	00.32	ROCHESTER W CITY LINE END 204	18080	**	17630	05	16240	93			0028
Route NY205 County 077 OTSEGO Region 09													
1	00.00		00.00	ACC 88I EXIT 13 (991D)									
1	00.23	205 94012001	00.23	RT 7	16980	07	13290	04	10730	00	12210	97	0065
1	01.38	205 94011303	01.15	START 23 OLAP	6970	07	8840	04	5900	01	6090	99	0066
1	02.08	205 94011312	00.70	END 23 OLAP	9950	07	10300	06	9920	05	10280	04	0001 CC

New York State Department of Transportation

Traffic Volume Report

County Order	End Mile Point	Count LOC Reference Marker	Section Length	Section End Description	LATEST COUNT		-----PREVIOUS COUNTS-----						Count Station Number	
					EST AADT	YR	EST AADT	YR	EST AADT	YR	EST AADT	YR		
Route NY205 County 077 OTSEGO Region 09														
1	06.71	205 94011012	04.63	CR 11A LAURENS	3020	**	2970	06	3360	03	3160	00	0183	
1	09.71	205 94011058	03.00	CR 46	3050	**	2950	05	2910	02	2880	99	0026	
1	15.06	205 94011089	05.35	CR 45	2290	07	2110	04	2010	01	2050	00	0027	
1	16.21	205 94011143	01.15	CR 11 HARTWICK	2310	**	2230	05	2100	02	2230	99	0294	
1	21.32	205 94011155	05.11	START 80 OLAP	1350	**	1300	05	1100	02	1450	99	0172	
1	23.24	205 94011206	01.92	RT 28 END 80 OLAP 205	2330	**	2250	05	1960	02	2100	99	0272	
Route NY206 County 007 BROOME Region 09														
1	00.00		00.00	RT 26 79 WHITNEY PT										
1	04.60	206 91011000	04.60	CR 137 NORTH STREET ON LEFT	2990	**	2940	06	2600	02	2630	95	0297	
1	04.77	206 91011046	00.17	CR 133 SOUTH STREET ON RIGHT	2400	07	2850	04	2910	01	2320	96	0206	
1	06.30	206 91011048	01.53	CHENANGO CO LINE	2130	07	2550	04	2470	03	2280	01	0298	
Route NY206 County 017 CHENANGO Region 09														
2	02.25	206 91011062	02.25	CR 2	2190	07	2790	04	2580	01	2250	98	0030	
2	04.51	206 92021023	02.26	RT 12 START 41 OLAP	2900	**	2850	06	3150	03	2830	00	0299	
2	04.73	41 92021206	00.22	OLD RT 12	5630	**	5530	06	6190	05	5720	02	0020	
2	12.00	41 92021203	07.27	RT 235	2930	**	2740	03	2550	00	2570	97	0144	
2	14.11	41 92021128	02.11	END 41 OLAP	2810	**	2710	05	2400	02	2430	99	0239	
2	17.11	206 92021142	03.00	CR 17 W BAINBRIDGE	2250	**	2060	02	2080	99	1900	96	0004	
2	20.89	206 92021171	03.78	RT 7 BAINBRIDGE	2740	**	2480	01	2500	98	2460	95	0147	
2	21.24	206 92021209	00.35	CR 39	6920	**	6680	05	6610	02	6710	99	0300	
2	21.38	206 92021213	00.14	ACC 88I	6530	**	6010	02	4830	99	4130	96	0038	
2	25.89	206 92021214	04.51	DELAWARE CO LINE	1690	**	1660	06	2110	03	2020	00	0005	
Route NY206 County 025 DELAWARE Region 09														
3	02.08	206 92021258	02.08	RT 8 MASONVILLE	1860	07	1830	04	1480	01	1500	98	0112	
3	08.20	206 93031021	06.12	CR 27 TROUT CREEK	2520	07	2310	04	1980	01	2420	96	0013	
3	11.80	206 93031082	03.60	CR 47	2320	07	2340	04	2310	02	2480	01	0025	
3	17.78	206 93031119	05.98	START 10 OLAP WALTON	2680	**	2590	05	2970	02	2660	99	0109	
3	18.27	206 93031177	00.49	END 10 OLAP	10760	**	10580	06	9510	03	9200	02	0036	
3	27.96	206 93031183	09.69	START 30 OLAP	3360	**	3190	04	2220	01	1970	98	0303	
3	31.06	206 93031281	03.10	END RT 30 OLAP	1760	**	1700	05	1620	02	1750	96	0301	
3	39.77		08.71	MORTON HILL RD	1340	**	1320	05	1350	02	1940	99	0047	
3	40.29		00.52	SULLIVAN CO LN	1610	07	2410	06	2120	05	2490	04	0048 CC	
Route NY206 County 105 SULLIVAN Region 09														
4	01.60		01.60	CR 179A	2880	**	2870	06	3530	05	2210	02	0031	
4	02.09		00.49	ACC RT 17 END RT 206	3550	**	3500	04	3460	01	3830	98	0032	
Route NY207 County 071 ORANGE Region 08														
1	00.00		00.00	RTS 17 17A										
1	00.77	207 83011002	00.77	NORTH & SOUTH CHURCH STS	11700	07	14800	04	11320	01	10550	98	0092	

New York State Department of Transportation

Traffic Volume Report

County Order	End Mile Point	Count LOC Reference Marker	Section Length	Section End Description	LATEST COUNT		-----PREVIOUS COUNTS-----						Count Station Number	
					EST AADT	YR	EST AADT	YR	EST AADT	YR	EST AADT	YR		
Route NY207 County 071 ORANGE Region 08														
1	01.33	207 83011009	00.56	CR 66 CRAIGVILLE RD	14250	**	13910	05	14680	02	13530	99	0020	
1	01.71	207 83011015	00.38	CR 8 SARAH WELLS TRL	10280	07	11870	04	10420	01	10650	98	0134	
1	05.48	207 83011019	03.77	RT 416	8160	**	7980	06	7770	03	8020	00	0008	
1	06.39	207 83011057	00.91	CR 4 MAYBROOK RD	6980	**	6690	05	6090	02	5910	99	0007	
1	09.11	207 83011066	02.72	START 208 OLAP	4460	**	4360	06	3540	00	3430	97	0513	
1	09.24	207 83011092	00.13	END 208 OLAP	7500	**	7410	06	6170	00	6000	97	0514	
1	11.10	207 83011094	01.86	RIDGE RD	4540	**	4280	02	4190	99	3730	96	0510	
1	13.78	207 83011112	02.68	CR 54 DRURY LN	5720	07	6120	04	5170	01	4920	98	0515	
1	15.63	207 83011139	01.85	AIRPORT ENTRANCE BRUNIG RD	10570	07	11170	04	9550	02	9090	01	0138	
1	16.57	207 83011157	00.94	START RT 300 OLAP	18520	07	18310	04	15630	02	15850	01	0050	
1	16.96	207 83011167	00.39	END RT 300 OLAP	24530	07	26570	04	22680	01	23700	98	0516	
1	19.10	207 83011170	02.14	RT 17K END 207	9130	07	10460	04	8370	01	8040	98	0517	
Route NY208 County 071 ORANGE Region 08														
1	00.00		00.00	RT 17M VILL MONROE										
1	00.88	208 83011000	00.88	RTS 6&17	20700	07	18130	04	18790	01	17150	98	0032	
1	03.82	208 83011009	02.94	CR 27 CLOVE RD	17410	**	17000	05	16460	99	11840	96	0031	
1	07.42	208 83011039	03.60	RT 94 WASHINGTONVILLE	9570	**	9340	05	9350	02	8600	99	0522	
1	09.62	208 83011075	02.20	CR 8 SARAH WELLS TRL	7630	**	7510	06	6930	00	6380	97	0523	
1	11.10	208 83011096	01.48	START 207 OLAP	3740	**	3680	06	3730	03	3300	00	0524	
1	11.23	208 83011111	00.13	END 207 OLAP	7500	**	7410	06	6170	00	6000	97	0514	
1	13.22	208 83011113	01.99	CR 4 MAYBROOK RD	4130	**	3830	02	3370	99	3590	96	0525	
1	15.72	208 83011134	02.50	ACC RT 84I	8800	**	8530	05	7780	02	8670	99	0057	
1	16.82	208 83011160	01.10	RT 17K	17310	**	17100	06	16660	03	14380	00	0526	
1	19.43	208 83011171	02.61	START 52 OLAP	10290	**	10050	05	11090	02	9770	99	0289	
1	19.49	52 83031076	00.06	END 52 OLAP	12710	**	12410	05	13340	01	13810	98	0299	
1	20.46	208 83011198	00.97	LAKE OSIRIS RD	5610	07	6310	04	6180	02	5860	98	0290	
1	22.11	208 83011207	01.65	ULSTER CO LN	5330	**	5020	02	4000	99	4600	96	0828	
Route NY208 County 111 ULSTER Region 08														
2	01.64	208 83011223	01.64	RT 300	7900	**	7810	06	9030	03	8050	00	0529	
2	06.97	208 86021017	05.33	RTS 44 55	6540	**	6380	05	5330	02	4740	99	0531	
2	12.70	208 86021070	05.73	RT 299 32 SB END 208	5630	**	5560	06	6260	03	5420	00	0532	
Route US209 County 071 ORANGE Region 08														
1	00.00		00.00	START 6 OLAP PRT JERVS										
1	00.61	6 83011000	00.61	NY 42 / 97	17160	**	16900	06	12090	04	10780	02	0012	
1	00.86	6 83011006	00.25	KINGSTON AV END 6 OLP	13010	**	12620	05	12780	02	12810	99	0013	
1	01.79	209 83011009	00.93	PORT JERVIS E CITY LN	8360	**	7750	02	7090	99	10610	96	0533	
1	04.41	209 83012001	02.62	CR 80 NEVERSINK DR	6780	07	7420	04	6880	02	7460	01	0534	
1	08.91	209 83012027	04.50	RT 211 CUDDEBACKVILLE	4640	**	4300	02	4890	99	4840	97	0128	
1	12.07	209 83012072	03.16	SULLIVAN CO LINE	3010	07	3060	04	2700	01	2470	98	0535	

New York State Department of Transportation

Traffic Volume Report

County Order	End Mile Point	Count LOC Reference Marker	Section Length	Section End Description	LATEST COUNT		-----PREVIOUS COUNTS-----						Count Station Number
					EST AADT	YR	EST AADT	YR	EST AADT	YR	EST AADT	YR	
Route US209 County 105 SULLIVAN					Region 09								
2	05.53	209 83012103	05.53	ACC RT 17	3010	07	3500	04	2260	01	2470	98	0283
2	06.84	209 96021056	01.31	OLD RT 17	5990	**	5890	06	4710	03	4110	00	0141
2	14.07	209 96021069	07.23	ULSTER CO LN	6060	**	5970	06	5610	05	4130	01	0002
Route US209 County 111 ULSTER					Region 08								
3	04.66	209 96021140	04.66	RT 52	7420	**	7190	05	6580	02	5970	01	0536
3	06.40	209 86031047	01.74	START 55 OLAP	17040	**	16520	05	15190	02	14390	99	0537
3	10.78	209 86031064	04.38	RT 44 END 55 OLAP	11530	**	11180	05	10770	02	9970	99	0318
3	16.31	209 86031108	05.53	CR 1 LUCAS TPK	10890	**	10570	05	9300	02	9270	99	0113
3	21.45	209 86031164	05.14	START 213 OLAP	10540	**	10230	05	8390	02	7050	99	0538
3	22.29	209 86031215	00.84	END 213 OLAP	12980	**	12610	05	11660	02	10430	99	0539
3	22.96	209 86031224	00.67	CR 26 COTTEKILL RD	10910	**	10750	06	13200	03	12300	00	0120
3	29.06	209 86031231	06.10	CR 8 WYNCOOP AVE	12840	**	12450	05	10520	02	9180	99	0029
3	31.37	209 86031292	02.31	RT 28	13300	**	13100	06	14250	05	12910	02	0540
3	33.67	209 86031315	02.30	CR 42 SAWKILL RD	19720	**	19410	06	22280	05	18560	02	0541
3	34.43	209 86031338	00.76	NEIGHBORHOOD RD	32150	**	30750	05	28050	01	25320	99	0542
3	35.00	209 86031345	00.57	RT 9W END 209	25660	**	24540	05	22210	02	20480	99	0006
Route NY210 County 071 ORANGE					Region 08								
1	00.00		00.00	NEW JERSEY STATE LN									
1	04.04	210 83011000	04.04	RT 17A END RT 210	3470	**	3390	06	4010	03	3640	00	0149
Route NY211 County 071 ORANGE					Region 08								
1	00.00		00.00	RT 209 JCT									
1	02.60	211 83011000	02.60	CR 61 OTISVILLE RD	2720	**	2690	05	2570	02	2430	99	0547
1	10.21	211 83011026	07.61	MIDDLETOWN W CITY LN	2470	**	2420	06	2170	04	2070	01	0511
1	10.95	211 83011102	00.74	START 17M OLAP	8010	07	8950	04	7850	01	7970	98	0549
1	11.73	211 83012007	00.78	END 17M OLAP	10360	**	10110	05	9480	02	9670	99	0065
1	12.55	211 83012016	00.82	MIDDLETOWN E CITY LN	19750	**	19280	05	14130	02	13230	99	0359
1	13.57	211 83012023	01.02	DUNNING RD CR 92	27520	**	26240	03	22000	00	19260	97	0358
1	14.01	211 83013011	00.44	RT 17	40890	**	37670	00	26680	97			0512
1	15.73	211 83013015	01.72	CR 83 SCOTCHTOWN RD	19260	**	18370	03	19270	00	31080	97	0051
1	21.66	211 83013033	05.93	RT 416 MONTGOMERY	6800	**	6630	05	6290	02	5860	99	0361
1	23.01	211 83013093	01.35	RT 17K END 211	8440	07	9950	04	8560	01	7440	98	0132
Route NY212 County 111 ULSTER					Region 08								
1	00.00		00.00	RT 28									
1	09.73	212 86011000	09.73	CR 45 WITTENBERG RD	1120	**	1100	05	1200	02	1300	99	0550
1	11.68	212 86011098	01.95	CR 47A ROCK CITY RD	6790	**	6710	05	6460	02	6860	99	0056
1	12.09	212 86011117	00.41	RT 375	10940	07	11350	04	11180	01	12170	98	0551
1	14.64	212 86011121	02.55	CR 32 GLASCO TPK	5260	07	5320	04	4900	01	5720	98	0552
1	18.41	212 86011147	03.77	CR 35 CENTERVILLE	4020	07	4040	04	3640	01	4080	98	0553

New York State Department of Transportation

Traffic Volume Report

County Order	End Mile Point	Count LOC Reference Marker	Section Length	Section End Description	LATEST COUNT		-----PREVIOUS COUNTS-----						Count Station Number	
					EST AADT	YR	EST AADT	YR	EST AADT	YR	EST AADT	YR		
Route NY212 County 111 ULSTER Region 08														
1	20.58	212 86011184	02.17	START RT 32 OLAP	8860	**	8670	06	9100	05	8290	02	0108	
1	20.66	212 86011206	00.08	ACC RT 871 NB	18980	**	18190	05	16160	02	14360	99	0054	
1	21.92	32 86023117	01.26	END RT 32 OLAP END RT 212	16580	**	15880	05	10770	99	9540	96	0055	
Route NY213 County 111 ULSTER Region 08														
1	00.00		00.00	RT 28A										
1	08.63	213 86011000	08.63	START 209 OLAP	1360	**	1350	06	1580	05	1260	01	0558	
1	09.47	213 86011086	00.84	END 209 OLAP	12980	**	12610	05	11660	02	10430	99	0539	
1	10.65	213 86011095	01.18	CR1 LUCAS AVE TRNPK	4140	**	4120	06	4610	97			0590	
1	12.98	213 86011107	02.33	CR 26	5060	**	5010	05	4590	02	4280	99	0591	
1	14.71	213 86011130	01.73	START 32 OLAP	6550	**	6410	06	6320	05	6940	02	0592	
1	17.26	213 86011147	02.55	END 32 OLAP	10260	**	10140	06	11830	03	10370	99	0247	
1	19.76	213 86011173	02.50	CR 16 RIFTON	2410	**	2350	06	2350	06			0555	
1	24.10	213 86011198	04.34	CR 153 DEWITT LAKE RD	2400	**	2350	06	2650	05	2850	02	0004	
1	26.68	213 86011242	02.58	START RT 32 OLAP	3510	07	3560	06	5790	97			0556	
1	27.00	213 86012021	00.32	END RT 32 OLAP END 213	3870	**	3650	02	3210	99	3790	96	0003	
Route NY214 County 111 ULSTER Region 08														
1	00.00		00.00	RT 28										
1	03.83	214 86011000	03.83	GREENE CO LINE	1410	**	1330	96					0557	
Route NY214 County 039 GREENE Region 01														
2	08.65	214 86011038	08.65	RT 23A JCT END RT 214	850	**	840	06	850	04	650	01	0053	
Route NY215 County 023 CORTLAND Region 03														
1	00.00		00.00	RT 392 VIRGIL										
1	05.53	90 32011072	05.53	CORTLAND S CITY LN	1790	**	1770	05	1580	02	1350	99	0030	
1	06.11	90 32011127	00.58	RT 13 END 215	4530	**	4480	06	3370	05	3730	03	0091	
Route NY216 County 027 DUTCHESS Region 08														
1	00.00		00.00	RT 52 STORMVILLE										
1	03.22	216 82011000	03.22	CR 8 GREENHAVEN RD	5950	07	6370	04	5520	01	5080	98	0558	
1	06.22	216 82011033	03.00	RT 55 END 216	4450	**	4260	05	4130	02	3400	99	0089	
Route NY217 County 021 COLUMBIA Region 08														
1	00.00		00.00	RT 23 E OF CLAVERACK										
1	02.65	217 81011000	02.65	CR 83 FISH-GAME CLUB RD	4000	**	3960	05	2400	02	2190	99	0563	
1	04.91	217 81011027	02.26	CR 6 MARTINDALE RD	3450	07	4920	04	3600	01	4980	98	0018	
1	06.65	217 81011049	01.74	ACC TSP 987G	1380	07	1350	04	1230	01	1140	98	0564	
1	06.78	217 81011066	00.13	CR 21C END RT 217	1090	**	1070	05	850	99	790	96	0088	
Route NY218 County 071 ORANGE Region 08														
1	00.00		00.00	RT 9W										
1	00.32	218 83011001	00.32	RT 980U	7630	**	7310	05	6920	02	8120	99	0564	
1	01.05	218 83011003	00.73	RT 980W	7650	07	7560	04	7280	01	5810	97	0565	

New York State Department of Transportation

Traffic Volume Report

County Order	End Mile Point	Count LOC Reference Marker	Section Length	Section End Description	LATEST COUNT		-----PREVIOUS COUNTS-----						Count Station Number	
					EST AADT	YR	EST AADT	YR	EST AADT	YR	EST AADT	YR		
Route NY218 County 071 ORANGE Region 08														
1	02.45	218 83011010	01.40	START 9W OLAP	4230	07	4380	04	4080	01	4090	98	0566	
1	03.21	218 83011024	00.76	END 9W LOOP	16580	07	16510	06	16240	05	17330	04	0567 CC	
1	04.50	218 83011032	01.29	WASHINGTON RD	3910	**	3860	06	4680	04	4660	01	0568	
1	09.90	218 83011045	05.40	CR 107 HUDSON ST	2000	**	1950	05	2290	99	2820	95	0093	
1	10.81	218 83011097	00.91	RT 9W END 218	4670	**	4560	05	5330	02	7780	99	0569	
Route US219 County 009 CATTARAUGUS Region 05														
1	00.00		00.00	PENN STATE LINE										
1	06.30	219 51011000	06.30	START RT 86I OLAP JCT RT 954T	9130	07	8940	06	9460	05	9680	04	0358 CC	
1	13.37	17 51123060	07.07	END RT 86I OLAP JCT RT 951M	11940	**	11100	04	6610	01	7760	97	0017	
1	13.65	951M51011010	00.28	START RT 417 OLAP	4720	**	4670	05	4130	02	3960	97	0917	
1	14.38	951M51011013	00.73	END RT 417 OLAP	9670	**	9610	06	7570	03	6860	01	0222	
1	15.28	17 51022034	00.90	SALAMANCA NORTH CITY LINE	7200	07	8950	04	7490	01	7720	97	0359	
1	19.65	219 51012015	04.37	RT 98 GREAT VALLEY	6040	07	7830	04	6860	01	4850	97	0220	
1	24.44	219 51013044	04.79	START 242 OLAP	5330	07	5930	04	5440	01	5760	98	0218	
1	24.64	219 51013092	00.20	CR 71 MILL ST FARM TO MARKET RD	6830	07	8350	04	7330	01	7050	98	0382	
1	25.43	219 51013094	00.79	END 242 OLAP	6620	07	8240	04	7720	01	6450	98	0219	
1	36.24	219 51013102	10.81	CR 12 EAST OTTO/EDIES RDS	4450	07	6410	04	5480	01	4280	98	0004	
1	40.07	219 51013210	03.83	ERIE CO LINE	9010	**	8730	05	8290	02	7170	99	0221	
Route US219 County 029 ERIE Region 05														
2	02.60	219 51013248	02.60	START RT 39 OLAP	9850	**	9700	06	10800	04	9960	02	0361	
2	02.67	219 53021026	00.07	END RT 39 OLAP N. CASCADE	17380	**	17170	05	16540	02	14060	99	0250	
2	05.89	219 53121027	03.22	ACC CR 49 GENESEE RD	14200	**	13370	03	10730	01	10310	98	0363	
2	12.14	219 53121057	06.25	ACC RICE HILL RD	12410	07	13340	04	11780	00	10830	99	0083	
2	16.90	219 53121123	04.76	ACC RT 39I HMBURG-SPRNGVL RD	14090	**	13900	06	15540	04	12510	02	0340	
2	20.99	219 53121173	04.09	ACC N ARMOR DUELLS RD RT 952J	19070	07	18980	06	21460	05	18140	04	0330 CC	
2	22.02	219 53121216	01.03	ACC US RT 20A	30390	**	29590	05	27900	02	24200	98	0245	
2	23.83	219 53121227	01.81	ACC RT 179 MILESTRIP RD	38530	**	38010	06	33870	03	37000	00	0178	
2	26.15	219 53121246	02.32	ACC RT 90I NYS TWY	46040	07	42500	05	45100	04	41600	99	0360	
2	26.91		00.76	ACC RIDGE RD	52820	**	50750	04	39540	98	37000	93	0331	
2	27.47		00.56	ACC RT 90 I END 219	60100	**	59290	06	58420	03	46370	00	0179	
Route NY220 County 017 CHENANGO Region 09														
1	00.00		00.00	RT 41 SMITHVILLE										
1	07.62	220 92011000	07.62	CR 5 MCDONOUGH	370	**	360	06	480	03	530	00	0152	
1	18.67	220 92011077	11.05	CR 18 EXT OXFORD	660	**	650	04	650	98	540	95	0043	
1	19.26	220 92011187	00.59	START 12 OLAP	1310	07	1570	04	1420	01	1220	98	0305	
1	19.90	220 92011193	00.64	END RT 12 OLAP	6930	**	6820	06	6550	03	6590	00	0044	
1	20.39	220 92011300	00.49	CR 35 OXFORD	3570	07	3300	04	3410	01	3360	98	0306	
1	20.81	220 92011305	00.42	CR 32 END RT 220	2130	**	2110	06	2480	96	2630	93	0006	

New York State Department of Transportation

Traffic Volume Report

County Order	End Mile Point	Count LOC Reference Marker	Section Length	Section End Description	LATEST COUNT		-----PREVIOUS COUNTS-----						Count Station Number
					EST AADT	YR	EST AADT	YR	EST AADT	YR	EST AADT	YR	
Route NY221 County 023 CORTLAND					Region 03								
1	00.00		00.00	RT 38 HARFORD									
1	01.37	221 32011000	01.37	RT 200	1320	**	1320	06	1160	03	1050	00	0059
1	10.27	221 32011015	08.90	TOWN OF LAPEER & TOWN OF MARATHON	1300	**	1230	99	930	96			0323
1	11.58	221 32011104	01.31	RT 11 MARATHON	3870	**	3660	99					0325
1	11.68	221 32011117	00.10	ACC RT 81I	4610	**	4450	02	5400	99	3980	96	0022
1	14.09	221 32011118	02.41	CR 161B & CR 161	1860	**	1840	05	1690	99	1530	96	0065
1	18.71	221 32011142	04.62	RT 26 END 221	800	**	780	05	720	02	730	99	0068
Route NY222 County 109 TOMPKINS					Region 03								
1	00.00		00.00	RT 38 GROTON									
1	02.30	222 36011000	02.30	CR 102	3140	**	3120	06	2650	95			0431
1	05.86	222 36011024	03.56	CORTLAND CO LINE	3120	07	3760	04	3150	01	2770	98	0432
Route NY222 County 023 CORTLAND					Region 03								
2	02.22	222 36011059	02.22	JCT HIGHLAND RD	3810	**	3760	06	6470	02			0040
2	03.31	222 32021023	01.09	RT 281 W OF CORTLAND	6660	**	6570	06	5970	98	4650	96	0140
2	03.57	222 32021033	00.26	CORTLAND W CITY LN	11860	07	10580	03	11820	00	10970	97	0087
2	04.37	222 32021035	00.80	HOMER AVE CORTLAND	13040	07	10520	04	10500	01	10850	98	0031
2	04.57	222 32022008	00.20	MAIN ST	9730	**	9630	06	9650	03	9980	00	0104
2	04.71	222 32022009	00.14	RT 11 41 13 END 222	11120	**	11010	06	11220	01	10490	98	0019
Route NY223 County 015 CHEMUNG					Region 06								
1	00.00		00.00	RT 13 E OF HORSEHEADS									
1	00.98	223 62011000	00.98	CR 20 BOWMAN HILL RD	3070	07	3160	06	3240	05	3590	04	0193 CC
1	03.23	223 62011010	02.25	CR 1	4440	**	4440	06	5240	04	5430	01	0134
1	05.77	223 62011033	02.54	CR 37	2760	**	2760	06	3080	03	2930	00	0136
1	06.90	223 62011058	01.13	CR 4	2190	**	2180	05	1770	02	1960	99	0149
1	12.54	223 62011070	05.64	RT 224 END 223	960	**	960	05	1040	02	1000	99	0025
Route NY224 County 015 CHEMUNG					Region 06								
1	00.00		00.00	RT 34 VAN ETTEN									
1	01.00	224 62011000	01.00	CR 3	2650	**	2610	06	2880	03	2810	00	0140
1	02.74	224 62011011	01.74	RT 223	2330	07	2490	04	1790	01	1570	00	0195
1	05.12	224 62011028	02.38	SCHUYLER CO LINE	1480	**	1460	06	1690	03	1590	00	0296
Route NY224 County 097 SCHUYLER					Region 06								
2	06.06	224 62011052	06.06	RT 13 ALPINE JCT	1480	**	1450	06	1440	03	1450	00	0141
2	10.94	224 63021062	04.88	RT 228 ODESSA	3400	07	3220	04	2860	01	2980	98	0143
2	11.68	224 63021110	00.74	WEST LINE ODESSA TOWN MONTOUR FALLS	3910	**	3850	06	4180	03	3770	00	0010
2	14.65	224 63021117	02.97	RT 14 MNTR FLS END 224	4360	07	5380	04	4660	01	3630	00	0144
Route NY225 County 015 CHEMUNG					Region 06								
1	00.00		00.00	RT 352									
1	02.12	225 62011000	02.12	CR 36	1700	**	1680	06	1590	04	1980	00	0028

New York State Department of Transportation

Traffic Volume Report

County Order	End Mile Point	Count LOC Reference Marker	Section Length	Section End Description	LATEST COUNT		-----PREVIOUS COUNTS-----						Count Station Number			
					EST AADT	YR	EST AADT	YR	EST AADT	YR	EST AADT	YR				
			Route	NY225	County	015	CHEMUNG	Region	06							
1	05.59	225 62011022	03.47	STEUBEN CO LINE				890	**	890	06	960	02	1120	99	0029
			Route	NY225	County	101	STEUBEN	Region	06							
2	03.95	225 62011055	03.95	CR 120 CATON				1080	**	1080	05	900	02	950	99	0140
2	06.93	225 64011004	02.98	CR 34				1400	07	1830	04	2100	01	1870	98	0145
2	08.82	225 64011034	01.89	CR 44 S CORNING				3780	**	3750	06	3390	02	3490	99	0147
2	09.50	225 64011054	00.68	CORNING S CITY LN				8010	**	7950	06	9710	03	8650	00	0007
2	09.95	225 64011060	00.45	RT 352 END 225				9000	07	12090	04	11710	01	11140	98	0053
			Route	NY226	County	101	STEUBEN	Region	06							
1	00.00		00.00	EXIT 40 - SAVONA												
1	00.29	226 64011100	00.29	RT 415 SAVONA				4890	**	4880	06	4680	03	4360	00	0064
1	00.88	226 64011103	00.59	VILLAGE OF SAVONA & TOWN OF BATH				3460	07	3730	04	4320	01	3490	98	0148
1	08.55	226 64011006	07.67	SCHUYLER CO LINE				2390	**	2380	06	2330	03	2800	02	0149
			Route	NY226	County	097	SCHUYLER	Region	06							
2	04.66	226 64011084	04.66	CR 23 TYRONE				1510	**	1510	04	1570	01	1170	99	0149
2	10.48	226 63021048	05.82	END RT 226 N FORK RT 14A				880	**	880	05	810	02	800	99	0185
			Route	NY227	County	097	SCHUYLER	Region	06							
1	00.00		00.00	RT 79												
1	05.92	227 63011000	05.92	RT 228 PERRY CITY				1280	**	1270	05	1330	99	1130	96	0306
1	06.29	227 63011058	00.37	TOMPKINS CO LINE				2110	**	2100	02	2110	99	1890	96	0307
			Route	NY227	County	109	TOMPKINS	Region	03							
2	03.13	227 63011063	03.13	CR 149				1350	**	1330	05	1930	02	1820	99	0034
2	03.55	227 36021031	00.42	RT 96 TRMNSBRG END 227				2710	07	2510	04	3200	01	3340	98	0572
			Route	NY228	County	097	SCHUYLER	Region	06							
1	00.00		00.00	RT 224 ODESSA												
1	02.13	228 63011000	02.13	CR 10				1130	**	1130	05	1420	02	1340	99	0006
1	09.74	228 63011022	07.61	START 79 OLAP				1190	**	1190	04	1040	01	1080	98	0190
1	09.83	228 63011098	00.09	END 79 OLAP				2600	**	2560	06	2860	05	2710	02	0005
1	12.47	228 63011099	02.64	RT 227 PERRY CITY END				800	07	1250	04	1190	01	1070	98	0298
			Route	NY230	County	101	STEUBEN	Region	06							
1	00.00		00.00	RT 54												
1	01.86	230 64011000	01.86	SCHUYLER CO LINE				440	**	440	06	690	02	1000	99	0150
			Route	NY230	County	097	SCHUYLER	Region	06							
2	02.43	230 64011019	02.43	YATES CO LINE				640	07	780	04	770	01	740	98	0151
			Route	NY230	County	123	YATES	Region	06							
3	04.65	230 63021025	04.65	RT 14A END 230				940	**	940	06	1210	03	950	00	0130
			Route	NY231	County	103	SUFFOLK	Region	10							
1	00.00		00.00	RT 27A												
1	00.59	231 07011000	00.59	JOHN ST				18560	**	17970	04	18800	03	17340	00	0130

New York State Department of Transportation

Traffic Volume Report

County Order	End Mile Point	Count LOC Reference Marker	Section Length	Section End Description	LATEST COUNT		-----PREVIOUS COUNTS-----						Count Station Number	
					EST AADT	YR	EST AADT	YR	EST AADT	YR	EST AADT	YR		
Route NY231 County 103 SUFFOLK Region 10														
1	01.50	231 07011006	00.91	ACC RT 27	26970	07	25410	04	26280	00	24090	94	0077	
1	02.59	231 07011015	01.09	ACC SOUTHERN STATE PKY	28850	07	28230	04	29250	00	25800	94	0076	
1	03.24	231 07011026	00.65	CR 4 COMMACK RD	44550	**	43840	06	53230	03	47940	00	0185	
1	04.80	231 07011033	01.56	NICHOLS RD	38420	**	36630	04	36850	00	33850	95	0187	
1	06.37	231 07011049	01.57	STRAIGHT PATH	36880	07	31720	04	34230	03	31390	00	0138	
1	07.24	231 07011064	00.87	ACC RT 495 L.I.E.	40500	07	36950	04	38150	00	40770	94	0039	
1	09.05	231 07011073	01.81	ACC N.S. PKY END 231	31030	07	29620	04	30330	00	29490	93	0074	
Route NY232 County 045 JEFFERSON Region 07														
1	00.00		00.00	ACC RT 811 NBOUND										
1	02.44	232 73011000	02.44	RT 11 END 232	5230	07	5730	06	5500	03	4940	00	0478	
Route NY233 County 065 ONEIDA Region 02														
1	00.00		00.00	RT 12B FRANKLIN SPRINGS & NEW URBAN AREA LINE										
1	01.21	233 26011000	01.21	RT 412	2300	**	2280	06	2120	00	2040	98	0311	
1	02.20	233 26011012	00.99	CR 15A NORTON AVE	3250	**	3220	06	3700	05	3480	02	0310	
1	02.88	233 26011022	00.68	OLD BRISTOL RD	5490	07	5560	04	4840	01	5060	98	0013	
1	03.47	233 26011029	00.59	RT 5 CROSSES	3680	**	3650	06	3800	98	3610	96	0188	
1	06.11	233 26011035	02.64	CR 23 WESTMORELAND	8710	**	8640	06	10700	03	8300	00	0187	
1	06.72	233 26011061	00.61	RT 90I IS UNDER	9200	**	9140	06	10210	03	8710	00	0392	
1	10.29	233 26011067	03.57	ROME SOUTH CITY LINE	5430	**	5390	06	6300	05	6240	02	0128	
1	11.09	233 26011103	00.80	COLEMAN MILLS RD CR 40	9700	**	9570	05	9070	02	9530	99	0394	
1	11.88	233 26011111	00.79	RT 69	11180	**	11110	06	11000	03	10180	00	0395	
1	12.04	233 26011118	00.16	MARTIN ST TANGENT	10210	**	10160	06	10160	05	8620	01	0129	
Route NY235 County 007 BROOME Region 09														
1	00.00		00.00	RT 7 HARPURSVILLE STA										
1	00.46	235 91011000	00.46	CHENANGO CO LINE	1080	07	1090	04	1150	01	1030	98	0307	
Route NY235 County 017 CHENANGO Region 09														
2	05.30	235 91011004	05.30	CR 30	660	**	640	04	620	01	520	95	0308	
2	08.70	235 92021054	03.40	RTS 41 206 END 235	910	**	860	02	570	99	480	96	0145	
Route NY236 County 091 SARATOGA Region 01														
1	00.00		00.00	RT 9 JCT										
1	02.50	236 15011000	02.50	RT 146 JCT END RT 236	7210	07	9590	03	6850	00	5920	96	0297	
Route NY237 County 037 GENESEE Region 04														
1	00.00		00.00	RT 5 STAFFORD										
1	03.43	237 41011000	03.43	RT 33	1420	**	1390	06	1620	03	1500	00	0320	
1	06.98	237 41011035	03.55	RT 262 BYRON	2140	07	1660	04	2090	01	1540	98	0322	
1	08.68	237 41011070	01.70	CR 14 N BERGEN RD	1920	**	1890	06	2210	03	1950	00	0323	
1	10.55	237 41011088	01.87	ORLEANS CO LINE	1590	07	1380	04	1430	01	1440	98	0324	

New York State Department of Transportation

Traffic Volume Report

County Order	End Mile Point	Count LOC Reference Marker	Section Length	Section End Description	LATEST COUNT		-----PREVIOUS COUNTS-----						Count Station Number
					EST AADT	YR	EST AADT	YR	EST AADT	YR	EST AADT	YR	
Route NY237 County 073 ORLEANS					Region 04								
2	04.38	237 41011105	04.38	RT 31A CLARENDON	2370	**	2280	05	1630	02	1220	99	0325
2	07.46	237 45021044	03.08	RT 31	1080	**	1060	06	1350	01	1330	98	0326
2	10.34	237 45021076	02.88	START 104 OLAP	1840	07	1990	04	1530	01	1690	00	0269
2	11.21	237 45021103	00.87	END 104 OLAP	3830	**	3790	06	5780	00	5440	97	0223
2	12.86	237 45021113	01.65	CR 43 CREEK RD	910	**	890	06	1290	03	1300	01	0327
2	14.55	237 45021130	01.69	RT 18	1130	07	1070	04	960	01	1110	98	0328
2	17.83	237 45021147	03.28	L O S P END RT 237	810	**	780	05	760	02	1190	99	0010
Route NY238 County 121 WYOMING					Region 04								
1	00.00		00.00	RT 20A									
1	05.81	238 46011000	05.81	CR 39	1350	**	1310	05	1610	02	1790	01	0329
1	09.52	238 46011059	03.71	CR 19 E OF ATTICA	1880	07	2190	04	1880	01	1660	98	0330
1	10.77	238 46011096	01.25	START 98 OLAP	4510	**	4400	05	5320	02	6370	99	0331
1	11.07	238 46011108	00.30	END 98 OLAP	7860	**	7660	05	10030	02	7260	99	0205
1	11.23	238 46011110	00.16	GENESEE CO LINE	4270	**	4200	06	3770	00	4020	97	0010
Route NY238 County 037 GENESEE					Region 04								
2	03.99	238 46011112	03.99	RT 20 END 238	2960	**	2840	05	3840	02	2560	99	0332
Route NY240 County 009 CATTARAUGUS					Region 05								
1	00.00		00.00	RT 242 ASHFORD JCT									
1	05.04	240 51021000	05.04	CR 16 ROSICK HILL RD	660	07	860	04	770	01	550	97	0010
1	13.18	240 51021051	08.14	ERIE CO LINE	880	**	880	05	970	02	1880	98	0007
Route NY240 County 029 ERIE					Region 05								
2	00.95	240 51021131	00.95	RT 39 SPRINGVILLE	1690	07	1530	04	1970	01	1880	98	0100
2	02.48	240 53011409	01.53	MIDDLE RD									0140
2	03.99	240 53011016	01.51	CR 409 GENESEE RD	2710	07	2780	04	2720	01	2840	97	0370
2	04.53	240 53011031	00.54	BEGIN CR30 OLAP	2710	07	2420	03	2290	01	2120	98	0016
2	06.25	240 53011036	01.72	FOOTE RD	2150	**	2150	06	2420	03	2180	01	0372
2	08.19	240 53011054	01.94	CRUMP RD	2040	07	2370	04					0019
2	08.95	240 53011073	00.76	CR 240 GLENWOOD	2310	07	2420	03	2290	01	2120	98	0024
2	15.93	240 53011081	06.98	CR 372 BEHN RD W FALLS	2600	07	2610	06	2530	03	2680	02	0062
2	17.84	240 53011151	01.91	CR 84 DAVIS RD	3520	**	3500	05	3760	02	3080	97	0201
2	20.44	240 53011170	02.60	CR 370 POWERS RD	4510	**	4490	06	4460	05	4700	02	0279
2	21.72	240 53011196	01.28	START 277 OLAP	7840	**	7750	05	7320	02	5080	98	0200
2	23.02	240 53011209	01.30	RT 20A QUAKER ST	12330	07	12970	04	10710	01	12850	98	0176
2	24.57	277 53011066	01.55	MILESTRIP RD	15480	**	15300	05	12970	03	14360	99	0379
2	25.08	277 53011082	00.51	RT 20 S WESTERN BLVD	14370	**	14290	06	16030	03	12070	97	0375
2	25.33	277 53011087	00.25	END 277 OLAP UNION RD	24980	**	24110	01	21210	97			0376
2	27.77	240 53011245	02.44	CR 137 RIDGE RD	16580	**	16390	05	15830	02	16910	99	0180
2	28.49	240 53011270	00.72	JCT RT 950M POTTERS	17770	**	17560	05	15030	02	15950	96	0377

New York State Department of Transportation

Traffic Volume Report

County Order	End Mile Point	Count LOC Reference Marker	Section Length	Section End Description	LATEST COUNT		-----PREVIOUS COUNTS-----						Count Station Number	
					EST AADT	YR	EST AADT	YR	EST AADT	YR	EST AADT	YR		
Route NY240 County 029 ERIE Region 05														
2	29.06	240 53011277	00.57	RT 16 SENECA ST	17610	07	17480	04	17110	01	16260	97	0378	
2	30.46	240 53011283	01.40	CR 354 MINERAL SPRINGS RD	15770	**	15580	05	15290	02	11970	99	0039	
2	31.04	240 53011297	00.58	RT 354 CLINTON ST	21340	**	21080	05	20490	02	13050	96	0421	
2	31.96	240 53011302	00.92	CR 207 WILLIAM ST	16710	07	21040	04	15470	01	14980	96	0181	
2	33.07	240 53011312	01.11	ACC RT 130 BROADWAY	29250	**	28900	05	26280	02	23200	99	0040	
2	33.54	240 53011323	00.47	RT 952Q WALDEN AVE	29970	**	29610	05	26320	02	26730	98	0237	
2	34.58	240 53011328	01.04	JCT RT 952A GENESEE ST	24580	**	24430	06	25850	03	22670	98	0041	
2	35.32	240 53011338	00.74	ACC RT 33 KENSINGTON EX	18390	**	18050	04	16100	01	16420	98	0074	
2	36.15	240 53011345	00.83	CR 141 CLEVELAND DR	17140	**	16830	04	17520	03	15940	02	0182	
2	36.48	240 53011354	00.33	CR 290 WEHRLE DR	14840	**	14570	04	15420	01	15360	99	0385	
2	37.42	240 53011357	00.94	RT 5 MAIN ST	12760	**	12610	05	11010	02	11010	99	0044	
2	38.46	240 53011367	01.04	RT 324 END 240	11810	**	11670	05	10810	02	10290	99	0047	
Route NY241 County 009 CATTARAUGUS Region 05														
1	00.00		00.00	RT 394										
1	06.96	241 51011000	06.96	RT 62 END 241	950	**	950	06	830	03	870	01	0226	
Route NY242 County 009 CATTARAUGUS Region 05														
1	00.00		00.00	RT 394 E OF E RANDOLPH										
1	09.53	242 51011000	09.53	START 353 OLAP	1790	07	1980	04	1870	01	1880	98	0380	
1	10.74	242 51011096	01.21	END 353 OLAP	5980	07	5810	04	5930	03	5480	01	0217	
1	17.80	242 51011108	07.06	START 219 OLAP	2790	**	2770	05	2800	02	2660	99	0381	
1	18.00	242 51011178	00.20	CR 71 MILL ST FARM TO MARKET RD	6830	07	8350	04	7330	01	7050	98	0382	
1	18.79	219 51013094	00.79	END 219 OLAP	6620	07	8240	04	7720	01	6450	98	0219	
1	22.46	242 51011188	03.67	RT 240 ASHFORD JCT RR XING	1790	07	2050	04	1780	01	2090	98	0383	
1	31.96	242 51011226	09.50	RT 16 END 242	1150	07	1280	04	1070	01	1030	97	0384	
Route NY243 County 009 CATTARAUGUS Region 05														
1	00.00		00.00	RT 98 W OF FAIRVIEW										
1	01.05	243 51011000	01.05	ALLEGANY CO LINE	3010	**	2970	05	3060	02	2670	99	0385	
Route NY243 County 003 ALLEGANY Region 06														
2	04.66	243 51011010	04.66	CR 7E E OF RUSHFORD	2750	**	2660	05	3050	02	2740	99	0152	
2	05.68	243 61021047	01.02	CR 23	3410	07	3520	04	4360	00	3320	99	0153	
2	09.98	243 61021058	04.30	RT 19 END 243	2450	07	2660	04	2900	01	2380	98	0154	
Route NY244 County 003 ALLEGANY Region 06														
1	00.00		00.00	RT 19 BELMONT										
1	00.67	244 61011000	00.67	BELMONT E VILLAGE LINE & TOWN OF AMITY	2250	**	2250	06	2620	03	1720	00	0157	
1	03.20	244 61011007	02.53	CR 2B	940	07	1320	04	1580	01	1300	98	0155	
1	11.55	244 61011032	08.35	CR 10 FIVE COR	1070	**	1070	06	1090	03	1300	98	0156	
1	14.18	244 61011116	02.63	JCT REF RT 960B	750	07	970	01	920	98	950	95	0207	
1	15.48	244 61011142	01.30	JCT REF RT 961G	7300	**	7290	05	7430	02	6960	99	0007	

New York State Department of Transportation

Traffic Volume Report

County Order	End Mile Point	Count LOC Reference Marker	Section Length	Section End Description	LATEST COUNT		-----PREVIOUS COUNTS-----						Count Station Number				
					EST AADT	YR	EST AADT	YR	EST AADT	YR	EST AADT	YR					
			Route	NY244	County	003	ALLEGANY	Region	06								
1	15.80	244 61011155	00.32	RT 21 END 244				3980	07	4030	04	5540	01	5150	98	0010	
			Route	NY245	County	069	ONTARIO	Region	04								
1	00.00		00.00	RT 21 NAPLES													
1	01.76	245 44011000	01.76	YATES CO LINE				2980	**	2930	06	2080	00	1660	96	0345	
			Route	NY245	County	123	YATES	Region	06								
2	07.08	245 44011017	07.08	START 364 OLAP				2200	**	2130	05	1720	99	1510	96	0208	
2	07.17	245 66051071	00.09	END 364 OLAP				2140	**	2100	06	2280	03	2270	98	0209	
2	12.10	245 66051072	04.93	START 247 OLAP RUSHVLE				1960	**	1900	05	1700	03	1560	99	0211	
2	12.19		00.09	ONTARIO CO LINE 2ND TM				4630	**	4550	06	4770	03	4830	99	0013	
			Route	NY245	County	069	ONTARIO	Region	04								
3	00.25	245 66051122	00.25	CR 1 RUSHVILLE				4860	**	4790	06	5580	05	6070	02	0002	
3	01.34	245 44061003	01.09	END 247 OLAP				2240	07	2460	04	2470	03	2310	00	0346	
3	10.08	245 44061014	08.74	CR 5				1550	07	2260	04	1850	01	1750	98	0248	
3	11.57	245 44061102	01.49	START 14A OLAP				2280	**	2120	03	1480	00	1420	97	0001	
3	14.67	245 44061116	03.10	RTS 5 & 20 END RT 14A OLAP END RT 245				3950	**	3800	05	3960	02	4080	99	0250	
			Route	NY246	County	121	WYOMING	Region	04								
1	00.00		00.00	RT 39 PERRY													
1	02.27	246 46011000	02.27	RT 20A PERRY CTR				4640	**	4470	05	4720	99	4410	96	0297	
1	08.62	246 46011024	06.35	CR 13				2030	**	1990	06	2570	03	2380	00	0001	
1	10.35	246 46011085	01.73	GENESEEE CO LINE				2260	**	2170	05	2630	02	2440	96	0011	
			Route	NY246	County	037	GENESEEE	Region	04								
2	00.09	246 46011103	00.09	RT 63 END 246				2280	07	2360	04	3040	03	2630	00	0348	
			Route	NY247	County	123	YATES	Region	06								
1	00.00		00.00	RT 364 W OF POTTER													
1	03.63	247 66011000	03.63	START 245 OLAP RUSHVLE				2040	**	2040	05	1940	02	1810	99	0303	
1	03.72	247 66011037	00.09	ONTARIO CO LINE				4630	**	4550	06	4770	03	4830	99	0013	
			Route	NY247	County	069	ONTARIO	Region	04								
2	00.25	245 66051122	00.25	CR 1 RUSHVILLE				4860	**	4790	06	5580	05	6070	02	0002	
2	01.34	245 44061003	01.09	END 245 OLAP				2240	07	2460	04	2470	03	2310	00	0346	
2	07.36	247 44021014	06.02	RTS 5 20 END 247				2470	**	2370	05	2070	02	1960	99	0038	
			Route	NY248	County	003	ALLEGANY	Region	06								
1	00.00		00.00	RT 19 STANNARDS													
1	06.78	248 61011000	06.78	CR 22 HALLSPORT				1130	**	1130	06	1260	03	1200	00	0162	
1	09.37	248 61011069	02.59	RT 248A W OF WHITESVLE				1000	07	1130	01	1030	98	870	95	0213	
1	10.31	248 61011094	00.94	CR 19				1990	**	1990	06	2340	03	1870	00	0001	
1	11.44	248 61011104	01.13	STEBUBEN CO LINE				500	**	500	06	600	03	570	00	0214	
			Route	NY248	County	101	STEBUBEN	Region	06								
2	06.44	248 61011116	06.44	CR 117 REXVILLE				340	07	370	04	300	01	290	98	0003	

New York State Department of Transportation

Traffic Volume Report

County Order	End Mile Point	Count LOC Reference Marker	Section Length	Section End Description	LATEST COUNT		-----PREVIOUS COUNTS-----						Count Station Number	
					EST AADT	YR	EST AADT	YR	EST AADT	YR	EST AADT	YR		
Route NY248 County 101 STEUBEN Region 06														
2	09.79	248 64021065	03.35	CR 60	620	07	780	04	820	03	780	00	0002	
2	10.75	248 64021098	00.96	RT 417	1100	07	1480	04	1420	01	1370	98	0172	
2	14.28	248 64021108	03.53	TOWN GREENWOOD & TOWN CANISTEO SLATE CREEK RD	1380	**	1380	06	1810	03	1240	00	0216	
2	19.18	248 64021144	04.90	CR 28 S OF CANISTEO	1470	**	1470	03	1580	00	1510	98	0217	
2	19.99	248 64021192	00.81	RT 36 CANISTEO END 248	3980	**	3980	06	4440	03	3730	00	0171	
Route NY248A County 003 ALLEGANY Region 06														
1	00.00		00.00	PENN STATE LINE										
1	05.17	248A61011000	05.17	RT 248 END 248A	860	**	860	06	850	01	750	98	0291	
Route NY249 County 029 ERIE Region 05														
1	00.00		00.00	RT 5 ERIE RD										
1	01.70	249 53011000	01.70	RT 20 SOUTHWESTERN BLVD	1380	**	1370	05	1230	03	1330	02	0386	
1	06.55	249 53011017	04.85	CR 19 VERSAILLES RD	850	**	850	06	980	03	920	01	0387	
1	08.17	249 53011066	01.62	RT 62 N COLLINS	1230	**	1220	06	1250	03	1110	01	0388	
1	13.50	249 53011083	05.33	RT 75 LANGFORD END 249	900	**	900	05	820	02	940	99	0389	
Route NY250 County 055 MONROE Region 04														
1	00.00		00.00	RT 96										
1	01.35	250 43011000	01.35	GARNSEY RD	8110	07	8160	01	6350	97	6290	94	0272	
1	02.38	250 43011014	01.03	RT 31	14600	**	14240	05	13260	02	12490	99	0350	
1	03.09	250 43011024	00.71	AYRAULT RD	15250	**	15050	06	17490	03	18920	98	0273	
1	03.65	250 43011031	00.56	TOWN OF PERINTON & VILLAGE OF FAIRPORT	14790	**	14240	04	17340	01	17290	98	0274	
1	04.45	250 43011037	00.80	JCT RT 31F	10480	**	10350	06	13330	03	13080	00	0352	
1	04.87	250 43011045	00.42	HIGH ST	11130	**	10980	06	13920	03	14340	97	0520	
1	05.13	250 43011049	00.26	VILLAGE OF FAIRPORT & TOWN OF PERINTON	10710	**	10580	06	11600	03	12240	94	0275	
1	06.67	250 43011052	01.54	RT 441	13280	**	13110	06	15740	04	14120	02	0353	
1	07.41	250 43011067	00.74	WHALEN RD	16170	**	15960	06	18190	05	16750	02	0294	
1	08.80	250 43011075	01.39	RT 286	11490	**	11350	06	12720	03	12450	00	0354	
1	10.34	250 43011089	01.54	PLANK RD CR 11	12400	**	11940	04	13720	01	11310	98	0177	
1	11.83	250 43011104	01.49	WEBSTER SOUTH VILLAGE LINE	7770	07	10820	04	10150	00	8770	97	0276	
1	12.40	250 43011119	00.57	RT 404 WEBSTER	9610	07	10860	04	8940	01	10660	00	0355	
1	12.65	250 43011125	00.25	RT 104 IS OVER WITH CONN	20570	**	19800	04	20240	01	12410	98	0214	
1	13.00	250 43011127	00.35	VILLAGE OF WEBSTER & TOWN OF WEBSTER	14770	07	14020	04	8760	03	11080	98	0277	
1	13.82	250 43011131	00.82	KLEM RD CR 5	8100	**	8000	06	10670	05	6070	97	0176	
1	14.33	250 43011139	00.51	SCHLEGEL RD	6810	**	6690	06	6700	05	8030	02	0278	
1	16.01	250 43011145	01.68	LAKE RD END 250	3530	**	3470	06	5130	05	2230	98	0356	
Route NY251 County 055 MONROE Region 04														
1	00.00		00.00	RT 383 SCOTTSVILLE										
1	03.06	251 43011109	03.06	EAST RIVER RD	2690	**	2650	06	2760	98	2530	96	0728	
1	04.91	251 43011140	01.85	RT 390I UNDER WITH CONN	3720	**	3600	05	3520	02	3680	99	0167	

New York State Department of Transportation

Traffic Volume Report

County Order	End Mile Point	Count LOC Reference Marker	Section Length	Section End Description	LATEST COUNT		-----PREVIOUS COUNTS-----						Count Station Number			
					EST AADT	YR	EST AADT	YR	EST AADT	YR	EST AADT	YR				
			Route	NY251	County	055	MONROE	Region	04							
1	05.04	251 43011159	00.13	RT 15 MANN'S COR				2890	07	2850	04	2870	01	2400	98	0364
1	05.51	251 43011160	00.47	MIDDLE RD CR 88				9850	**	9540	05	9460	02	9010	99	0756
1	06.33	251 43011165	00.82	RT 15A				11760	07	9740	01	9090	98	8190	95	0551
1	08.96	251 43011173	02.63	PLAINS RD				2380	07	1920	04	2500	00	1840	97	0752
1	10.03	251 43011200	01.07	RT 65				2050	07	1930	04	2790	01	2100	98	0365
1	11.02	251 43011210	00.99	MENDON CTR RD CR 64				5150	07	3970	04	4140	01	2680	96	0751
1	13.90	251 43011220	02.88	RT 64 MENDON				3140	**	3090	06	3080	98	2560	95	0366
1	14.92	251 43011249	01.02	ONTARIO CO LINE				5170	07	6100	04	5660	00	4630	97	0367
			Route	NY251	County	069	ONTARIO	Region	04							
2	02.87	251 43011259	02.87	RT 96 NW VICTOR END 251				4350	**	4090	02	3700	99	3290	96	0368
			Route	NY252	County	055	MONROE	Region	04							
1	00.00		00.00	RT 33A												
1	00.46	252 43011000	00.46	RT 386				4540	**	4480	06	4320	05	6560	02	0369
1	01.75	252 43011005	01.29	ARCHER RD				6140	**	6060	06	7290	00	6430	97	0724
1	04.55	252 43011018	02.80	NY 383				9830	**	9710	06	11330	03	12350	00	0370
1	04.65	252 43011046	00.10	EAST RIVER RD				28520	**	27110	03	25460	99	24290	96	0116
1	04.94	252 43011047	00.29	WEST ENT TO R.I.T.				23540	07	21050	97	19920	93			0125
1	05.39	252 43011050	00.45	EAST ENT TO R.I.T.				17380	**	17150	06	21480	03	23800	00	0126
1	06.02	252 43011055	00.63	JOHN ST				19590	**	19340	06	22900	03	27080	00	0252
1	06.94	252 43011061	00.92	RT 15 IS UNDER WITH CONN				19240	**	19000	06	24410	03	23910	00	0128
1	07.28	252 43011070	00.34	HYLAN RD				34640	**	33760	05	35320	00	32760	97	0129
1	07.90	252 43011073	00.62	CLAY RD CR 96				27370	**	27020	06	31480	03	30210	00	0279
1	08.31	252 43011079	00.41	RT 15A				37320	07	34720	04	34400	00	33840	97	0016
1	08.52	252 43011083	00.21	RT 390I IS OVER WITH CONN				33840	**	32570	04	37690	01	34330	96	0168
1	09.12	252 43011085	00.60	SAGINAW DR				30450	**	29680	05	30970	03	31470	97	0280
1	09.68	252 43011092	00.56	WINTON RD CR 98				26430	07	25690	04	27140	01	25430	98	0373
1	10.13	252 43011098	00.45	EDGEWOOD AVE CR 102				20120	07	22950	04	21100	01	19790	96	0374
1	11.68	252 43011102	01.55	RT 65				18430	07	19040	04	19510	01	19930	98	0375
1	12.95	252 43011118	01.27	RTS 64 & 96 END RT 252				15420	07	16280	06	18450	05	17770	03	0376
			Route	NY252A	County	055	MONROE	Region	04							
1	00.00		00.00	RT 33A CHILI CTR												
1	00.64	252A43011000	00.64	ARCHER RD				8900	**	8790	06	9300	05	8370	02	0530
1	02.75	252A43011007	02.11	BEAHAN RD CR 164				5780	**	5710	06	6150	05	6140	02	0725
1	04.40	252A43011028	01.65	RT 383 END 252A				7890	**	7790	06	7880	99	8900	96	0083
			Route	NY253	County	055	MONROE	Region	04							
1	00.00		00.00	RT 383												
1	02.98	253 43011000	02.98	EAST RIVER RD				5390	**	5320	06	6540	03	5580	00	0556
1	03.67	253 43011030	00.69	THRUWAY PARK DRIVE				7170	**	6990	05	5640	01	5960	98	0764

New York State Department of Transportation

Traffic Volume Report

County Order	End Mile Point	Count LOC Reference Marker	Section Length	Section End Description	LATEST COUNT		-----PREVIOUS COUNTS-----						Count Station Number
					EST AADT	YR	EST AADT	YR	EST AADT	YR	EST AADT	YR	
Route NY253 County 055 MONROE Region 04													
1	05.03		01.36	START 15 OLAP HENRIETTA RD									0201
1	05.98	15 43031078	00.95	END 15 OLAP LEHIGH STATION RD	21610	**	21340	06	20540	03	16840	00	0035
1	06.50	253 43011060	00.52	ACC RT 390I	23710	**	22570	03	20740	00	18260	96	0215
1	06.57		00.07	MIDDLE RD CR 88	15010	**	13950	01	10030	97	9640	94	0378
1	07.98	253 43011066	01.41	RT 15A	8830	07	7760	04	9440	01	7950	95	0766
1	08.98	253 43011081	01.00	PINNACLE RD CR 92	9130	07	11620	04	10530	01	8840	98	0084
1	10.83	253 43011091	01.85	RT 65 END 253	2710	07	2260	06	2680	03	2310	97	0379
Route NY254 County 113 WARREN Region 01													
1	00.00		00.00	AVIATION RD JCT RT 87I SB ACC RDS									
1	00.74	254 17011000	00.74	JCT RT 9	30080	**	28570	02	20110	98	24200	95	0020
1	01.77	254 17011008	01.03	BAY RD CR 7	24130	**	22920	02	18700	99	22710	96	0030
1	02.59	254 17011018	00.82	RT 9L JCT	22210	**	21090	02	18800	99	17990	96	0458
1	04.46	254 17011026	01.87	RT 32 JCT	17920	07	18090	04	16140	00	14700	97	0002
1	04.68	254 17011045	00.22	RT 911E JCT	11120	07	11450	04	7970	01	9530	98	0031
1	05.34	254 17011047	00.66	WASHINGTON CO LINE	11920	07	13740	04	13110	01	12450	98	0027
Route NY254 County 115 WASHINGTON Region 01													
2	00.67	254 17011053	00.67	RT 4 JCT END RT 254	12790	07	12860	02	13240	98	12530	95	0004
Route NY256 County 051 LIVINGSTON Region 04													
1	00.00		00.00	RT 63 DANSVILLE									
1	05.32	256 42011000	05.32	RT 255 S OF SCOTTSBURG	2590	**	2540	06	2700	05	2720	02	0384
1	11.20	256 42011054	05.88	CR 8	1830	07	1890	04	1940	01	1750	98	0386
1	19.68	256 42011113	08.48	RT 20A LAKEVILLE	4940	**	4580	03	3220	00	2790	98	0387
1	21.08	256 42011198	01.40	RT 15 MILLVILLE END 256	3470	07	3590	04	3860	01	3550	98	0388
Route NY257 County 067 ONONDAGA Region 03													
1	00.00		00.00	RT 92 MANLIUS									
1	01.99	257 33011000	01.99	RT 5 FAYETTEVILLE	7230	**	7160	06	6000	03	6910	00	0179
1	03.82	257 33011020	01.83	RT 290 END 257	4510	**	4420	05	3310	02	3680	99	0374
Route NY258 County 051 LIVINGSTON Region 04													
1	00.00		00.00	RT 36									
1	01.85	258 42011093	01.85	RT 63 END 258	1070	**	970	02	910	00	730	97	0391
Route NY259 County 055 MONROE Region 04													
1	00.00		00.00	RT 33A W CHILI									
1	00.16	259 43011000	00.16	ACC RT 490I	13260	**	13090	06	13050	05	14410	02	0017
1	01.88	259 43011002	01.72	RT 33 N CHILI	17310	**	16260	02	12390	99	9380	97	0232
1	02.40	259 43011019	00.52	W SIDE DRIVE CR 119	7640	**	7450	05	8070	02	7310	97	0085
1	03.07	259 43011025	00.67	STONE PT RD CR 169	7200	**	7110	06	8810	05	7370	00	0709
1	05.86	259 43011031	02.79	COLBY RD CR 173	9190	**	8950	05	6490	98	6180	95	0021
1	05.96	259 43011060	00.10	RT 531	10020	**	9890	06	12700	03	9390	00	0830

New York State Department of Transportation

Traffic Volume Report

County Order	End Mile Point	Count LOC Reference Marker	Section Length	Section End Description	LATEST COUNT		-----PREVIOUS COUNTS-----						Count Station Number	
					EST AADT	YR	EST AADT	YR	EST AADT	YR	EST AADT	YR		
Route NY259 County 055 MONROE Region 04														
1	06.19	259 43011061	00.23	RT 31 SPENCERPORT	16680	**	16460	06	14190	00	13730	97	0809	
1	06.86	259 43011063	00.67	LYELL AVE CR 177	15610	07	14000	04	13140	98	13410	95	0392	
1	07.25	259 43011070	00.39	CANAL ST CR 175	15600	**	15400	06	11710	05	12820	00	0251	
1	07.83	259 43011073	00.58	TOWNLINE RD CR 179	11370	**	11220	06	12590	05	10150	99	0254	
1	08.89	259 43011079	01.06	RT 104 PARMA	8650	**	8430	05	10150	02	8260	97	0393	
1	11.68	259 43011090	02.79	START 18 OLAP PARMA CTR	5960	**	5880	06	7360	05	5610	04	0394	
1	13.77	18 43031128	02.09	END 18 OLAP HILTON	8790	**	8680	06	7420	04	7990	97	0048	
1	17.11	259 43011139	03.34	LK ONTARIO PKWY END 259	3510	**	3450	06	2940	01	2130	98	0395	
Route NY260 County 055 MONROE Region 04														
1	00.00		00.00	RT 31										
1	01.00	260 43011000	01.00	GORDEN RD CR 223	10540	**	10400	06	12710	03	8760	00	0255	
1	01.60	260 43011010	00.60	EAST AVE CR 221	11720	**	11430	05	14770	02	7800	95	0171	
1	01.95	260 43011016	00.35	RT 104	15640	**	15060	04	11870	01	11240	98	0396	
1	06.19	260 43011020	04.24	RT 18	4980	**	4880	06	4490	00	4310	97	0397	
1	10.58	260 43011062	04.39	LK ONTARIO PKY END 260	1360	07	1700	04	960	01	960	98	0398	
Route NY261 County 055 MONROE Region 04														
1	00.00		00.00	RT 104 W GREECE										
1	02.51	261 43011000	02.51	START 18 OLAP PARMA CTR	8130	**	8030	06	9670	05	10510	02	0228	
1	02.85	261 43011026	00.34	END 18 OLAP	11710	**	11570	06	15830	05	12640	02	0050	
1	04.90	18 43031149	02.05	WILDER RD CR 193	7460	07	10520	04	5640	00	5680	97	0256	
1	07.70	261 43011050	02.80	RT 947A LAKE ONTARIO STATE PKWY	3140	**	3100	06	2910	04	2670	01	0399	
1	08.44	261 43011078	00.74	MONITOU BEACH END 261	1170	**	1110	05	620	02	590	99	0400	
Route NY262 County 037 GENESEE Region 04														
1	00.00		00.00	RT 63 OAKFIELD										
1	04.24	262 41011000	04.24	START 98 OLAP ELBA	1590	**	1560	06	1620	03	1540	98	0401	
1	04.47	262 41011042	00.23	END 98 OLAP	8700	**	8560	06	8320	03	6400	98	0210	
1	10.98	262 41011045	06.51	RT 237	2640	**	2540	05	2470	02	1760	99	0402	
1	17.03	262 41011111	06.05	JCT RT 19 END 262	4280	07	3110	04	3300	01	3410	98	0009	
Route NY263 County 029 ERIE Region 05														
1	00.00		00.00	RT 62 ERIE CO										
1	00.71	263 53011000	00.71	CR 130 EGGERT RD	13190	**	13110	06	13960	02	14290	99	0281	
1	01.36	263 53011008	00.65	RT 324 SHERIDAN DR	18050	07	21770	04	20490	01	20000	97	0390	
1	01.80	263 53011014	00.44	ACC RT 290I YOUNGMANN EXPY	27280	07	30400	04	23360	01	24410	97	0391	
1	02.33	263 53011018	00.53	CR 192 MAPLE RD	33530	**	33330	06	33920	98	30390	93	0282	
1	02.70	263 53011024	00.37	SUNYB NB ENT RAMP OVER	17860	**	17760	06	18360	03	20040	02	0326	
1	02.92	263 53011027	00.22	COVENTRY RD	20760	07	24450	04	20190	01	18880	97	0327	
1	04.01	263 53011029	01.09	N FOREST RD	18240	**	17810	03	15360	02	17950	99	0328	
1	04.29	263 53011040	00.28	SYLVAN PKWY	14930	07	14400	04	11460	01	10500	97	0329	

New York State Department of Transportation

Traffic Volume Report

County Order	End Mile Point	Count LOC Reference Marker	Section Length	Section End Description	LATEST COUNT		-----PREVIOUS COUNTS-----						Count Station Number	
					EST AADT	YR	EST AADT	YR	EST AADT	YR	EST AADT	YR		
Route NY263 County 029 ERIE Region 05														
1	04.62	263 53011043	00.33	RT 270 CAMPBELL BLVD	14210	**	13870	03	13390	01	11600	98	0261	
1	05.36	263 53011046	00.74	CR 45 DODGE RD	12180	**	12040	05	9830	02	11150	99	0183	
1	06.29	263 53011053	00.93	CR 299 FRENCH RD	9090	07	8750	04	6150	01	5950	97	0184	
1	07.36	263 53011061	01.07	RT 990I LOCKPORT EXPY NB	6740	**	6660	05	6110	02	5910	00	0396	
1	10.47	263 53011072	03.11	RT 78 END 263	22370	**	22100	05	18770	02	19530	99	0397	
Route NY264 County 075 OSWEGO Region 03														
1	00.00		00.00	CR 57 PHOENIX										
1	01.46	264 34011000	01.46	ACC RT 481 CR 6	4610	**	4550	06	4250	04	4750	01	0281	
1	06.76	264 34011015	05.30	RT 49 SUTTONS COR	3130	07	3040	04	3010	01	3110	98	0280	
1	08.65	264 34011068	01.89	RT 3 END 264	2620	**	2600	06	3310	03	3010	02	0282	
Route NY265 County 029 ERIE Region 05														
1	00.00		00.00	RT 266 NIAGARA ST										
1	00.46	265 53011000	00.46	AMHERST & TONAWANDA ST	7840	**	7740	05	6660	02	6410	97	0204	
1	00.60	265 53011005	00.14	MILITARY RD AMHERST ST	9760	**	9640	05	9520	02	11470	00	0207	
1	02.11	265 53011006	01.51	BUFFALO N CITY LN	16180	07	14360	04	14880	01	15450	98	0392	
1	02.27	265 53011021	00.16	CR 189 KENMORE AVE W	15950	**	15760	05	17080	02	13560	97	0283	
1	03.67	265 53012002	01.40	RT 324 SHERIDAN DR	21480	**	21230	05	17670	02	19330	00	0393	
1	04.64	265 53012016	00.97	ACC RT 290I CR 306	18210	**	18100	06	19560	03	16560	01	0394	
1	05.09	265 53012026	00.45	TONAWANDA S CITY LN	14280	07	13800	04	13110	01	13930	98	0236	
1	06.14	265 53012030	01.05	FLETCHER ST	9990	07	10320	04	8950	01	9630	98	0185	
1	06.43	265 53013011	00.29	RT 266 NIAGARA ST	8430	**	8330	05	8720	02	7680	99	0395	
1	06.52		00.09	NIAGARA CO LINE	17300	**	17090	05	18130	02	16730	99	0500	
Route NY265 County 063 NIAGARA Region 05														
2	00.54	265 53013014	00.54	START 384 OLAP	18410	**	18180	05	19810	99	14390	93	0396	
2	00.94	265 54021006	00.40	RT 429 WHEATFIELD ST	20290	**	20050	05	16810	01	20000	97	0031	
2	02.23	265 54021010	01.29	WARD RD	15990	**	15800	05	13830	02	14890	99	0074	
2	03.01	265 54021023	00.78	N TONAWANDA W CITY LN	12530	07	12430	04	12500	03	14830	00	0397	
2	05.05	265 54021030	02.04	RT 952V WILLIAMS RD	12680	**	12600	06	11500	04	11730	03	0044	
2	05.34	265 54022021	00.29	NIAGARA FALLS ECL	4360	07	3980	04	4100	03	4660	99	0473	
2	06.04	265 54022023	00.70	END 384 OLP S MILITA	4800	**	4750	05	3530	02	4620	97	0398	
2	06.26	265 54023007	00.22	CAYUGA DR	2510	07	2870	04	2840	01	2730	99	0075	
2	06.60	265 54023009	00.34	MILITARY RD									0076	
2	07.05	265 54023013	00.45	RT 62 NIAGARA FALLS BLVD	6220	07	7490	04	6910	03	6470	02	0045	
2	07.96	265 54023017	00.91	THIRD ST	17980	07	19980	04	21500	03	19140	01	0035	
2	08.61	265 54024008	00.65	RT 182 PACKARD RD	21110	07	23790	04	19790	01	23930	99	0399	
2	09.61	265 54024015	01.00	CR 6 LOCKPORT RD	17160	**	16960	05	14480	02	15920	97	0077	
2	10.45	265 54024025	00.84	RT 31 WITMER RD	14840	**	14660	05	12350	02	13810	97	0400	
2	12.50	265 54024033	02.05	ACC RT 190I & CR 11 & RT 954P	7330	**	7200	04	5860	01	6870	97	0046	
2	13.23	265 54024053	00.73	RT 104 END 265	9450	**	9330	05	9140	03	7400	02	0401	

New York State Department of Transportation

Traffic Volume Report

County Order	End Mile Point	Count LOC Reference Marker	Section Length	Section End Description	LATEST COUNT		-----PREVIOUS COUNTS-----						Count Station Number	
					EST AADT	YR	EST AADT	YR	EST AADT	YR	EST AADT	YR		
Route NY266 County 029 ERIE Region 05														
1	00.00		00.00	INTER 8 ACC 1901 & RT 951L										
1	00.70	266 53011005	00.70	PORTER AVE	13540	07	13770	04	13970	01	13030	97	0287	
1	01.40	266 53011013	00.70	BUSTI AVE	6910	07	8560	04	8300	01	7830	97	0211	
1	02.78	266 53011020	01.38	RT 265 ACC RT 198	20440	**	20200	05	17690	02	19540	99	0402	
1	03.21	266 53011034	00.43	AMHERST ST	9340	07	11790	04	9110	01	9150	97	0212	
1	03.48	266 53011038	00.27	AUSTIN ST	9920	**	9860	06	11210	03	9590	01	0289	
1	03.69	266 53011041	00.21	HERTEL AVE	13580	07	13580	06	15050	03	15420	99	0213	
1	04.00	266 53011043	00.31	INTER 14 ACC 190I	16400	07	18340	04	16280	01	17810	98	0338	
1	04.84	266 53011046	00.84	BUFFALO N LN VULCAN ST	5660	07	6410	04	6700	03	7420	01	0404	
1	05.58	266 53011054	00.74	ACC RTS 190 325	8880	**	8770	05	8700	02	9930	00	0405	
1	07.97	266 53012008	02.39	ACC RTS 190I & 324	5920	07	6780	04	6630	03	8730	00	0408	
1	09.31	266 53012032	01.34	TONAWANDA S CITY LN	10310	07	8680	06	9460	05	9300	04	0097 CC	
1	11.13	266 53012045	01.82	RT 265 & 356 END 266	12750	**	12590	05	12420	03	13740	02	0409	
Route NY268 County 025 DELAWARE Region 09														
1	00.00		00.00	RT 97 Stockport Rd										
1	01.35	990P93011000	01.35	OLD STATE RD	3000	**	2900	04	2870	01	2680	98	0903	
1	10.66	989 93011001	09.31	END AT RT 10	800	07	970	02	920	97	880	94	0900	
Route NY269 County 063 NIAGARA Region 05														
1	00.00		00.00	RT 104 RIDGE RD										
1	03.35	269 54011000	03.35	CR 135 TOWNLINE RD TN HARTLAND TN SOMMERSET	700	**	690	06	820	03	760	01	0078	
1	06.36	269 54011034	03.01	RT 18 END 269	680	**	680	05	640	02	760	99	0414	
Route NY270 County 029 ERIE Region 05														
1	00.00		00.00	RT 263 ERIE CO										
1	00.56	270 53011000	00.56	DODGE RD GETZVILLE	6620	**	6500	04	6460	01	6250	98	0214	
1	01.29	270 53011006	00.73	CR 299 FRENCH RD	6560	**	6520	06	6600	03	5720	01	0414	
1	03.71	270 53011013	02.42	NIAGARA CO LINE	7770	**	7730	06	8750	03	7710	01	0415	
Route NY270 County 063 NIAGARA Region 05														
2	01.69	270 53011037	01.69	CR 96 BEAR RIDGE RD	6430	07	6510	06	6430	05	6530	04	0079 CC	
2	02.95	270 54021017	01.26	CR 40 BEACH RIDGE RD	6840	**	6800	06	8240	03	7120	02	0019	
2	04.63	270 54021030	01.68	CR 6 LOCKPORT RD TOWN PENDLETON & TOWN CAMBRIA	5690	**	5650	06	5810	03	6730	00	0086	
2	05.82	270 54021047	01.19	RT 31 SAUNDERS SETTLEMENT RD	5930	**	5900	06	6940	03	6820	02	0418	
2	07.34	270 54021059	01.52	RT 93 END 270	4480	07	4080	06	4370	03	4570	00	0419	
Route NY271 County 063 NIAGARA Region 05														
1	00.00		00.00	RT 31 START 31E OLAP										
1	00.51	31E54011000	00.51	END 31E OLAP MIDDLEPORT	3230	**	3220	06	3250	03	3560	01	0421	
1	03.21	271 54011005	02.70	RT 104 END 271	1430	**	1420	05	1510	02	1470	99	0422	
Route NY272 County 073 ORLEANS Region 04														

New York State Department of Transportation

Traffic Volume Report

County Order	End Mile Point	Count LOC Reference Marker	Section Length	Section End Description	LATEST COUNT		-----PREVIOUS COUNTS-----						Count Station Number	
					EST AADT	YR	EST AADT	YR	EST AADT	YR	EST AADT	YR		
Route NY272 County 073 ORLEANS Region 04														
1	00.00		00.00	RT 104 NE HOLLEY										
1	02.96	272 45011000	02.96	CR 43 CREEK RD	1330	**	1270	05	1600	02	1420	01	0006	
1	03.26	272 45011031	00.30	START 18 OLAP	1230	**	1190	05	1750	02	1190	00	0007	
1	04.24	18 45021268	00.98	END 18 OLAP	4560	**	4150	02	3150	00	2480	96	0231	
1	05.02	272 45011044	00.78	RT 360	1380	**	1280	03	1330	00	930	97	0008	
1	07.32	272 45011051	02.30	L O S P OVER W / CONN	970	**	930	05	980	02	820	99	0015	
1	07.58	272 45011074	00.26	TROUTBURG END 272	330	07	400	04	290	01	250	98	0009	
Route NY274 County 065 ONEIDA Region 02														
1	00.00		00.00	RT 365 ONEIDA CO										
1	05.37	274 26011000	05.37	CR 53 FULLER RD	690	07	680	04	530	01	550	98	0341	
1	10.44	274 26011054	05.07	RT 46 END RT 274	440	**	430	06	510	03	530	00	0407	
Route NY275 County 003 ALLEGANY Region 06														
1	00.00		00.00	RT 417 BOLIVAR										
1	02.51	275 61011000	02.51	CR 8	2800	**	2800	06	2870	03	2340	00	0218	
1	09.20	275 61011026	06.69	CR 34	960	**	960	05	1050	02	870	99	0006	
1	11.47	275 61011094	02.27	CR 17 END 275	2650	**	2640	06	2740	03	2890	00	0014	
Route NY276 County 019 CLINTON Region 07														
1	00.00		00.00	RT 11 CLINTON CO										
1	00.62	276 71011000	00.62	PROSPECT HILL RD	2950	**	2920	06	2850	03	2450	00	0066	
1	02.02	276 71011007	01.40	CUSTOMS	940	07	2100	04	610	01	550	99	0067	
1	04.25	276 71011021	02.23	CHURCH ST	250	**	250	05	230	02	240	99	0404	
1	04.69	276 71011043	00.44	RT 11 ROUSES POINT END 276	1320	**	1300	06	1470	03	1710	00	0065	
Route NY277 County 029 ERIE Region 05														
1	00.00		00.00	RT 391 HAMBURG-SPRGVL RD										
1	00.43	277 53011000	00.43	CR 28 ABBOTT RD	2650	07	2460	04	3110	03	2840	01	0274	
1	02.36	277 53011005	01.93	CR 529 GARTMAN RD	2850	07	2980	04	2390	01	3050	97	0173	
1	03.24	277 53011024	00.88	MAIN ACC CHESTNUT RIDGE PK	3560	07	3300	03	3570	01	3590	98	0278	
1	04.10	277 53011033	00.86	CR 370 POWERS RD	4400	07	4260	04	3700	01	4550	97	0174	
1	05.27	277 53011041	01.17	START 240 OLAP AND JCT 952J	5590	**	5550	06	5550	03	5820	01	0175	
1	06.57	277 53011053	01.30	RT 20A QUAKER ST	12330	07	12970	04	10710	01	12850	98	0176	
1	08.12	277 53011066	01.55	MILESTRIP RD	15480	**	15300	05	12970	03	14360	99	0379	
1	08.63	277 53011082	00.51	RT 20 S WESTERN BLVD	14370	**	14290	06	16030	03	12070	97	0375	
1	08.88	277 53011087	00.25	END 240 OLAP	24980	**	24110	01	21210	97			0376	
1	10.63	277 53011089	01.75	CAZENOVIA CREEK BRIDGE	18270	**	18050	05	18430	02	15480	97	0215	
1	11.01	277 53011107	00.38	CR 215 SENECA ST	25080	**	24790	05	25450	02	19640	97	0216	
1	11.63	277 53011111	00.62	RT 16 CENTER RD	30030	**	29510	04	29670	01	26740	99	0091	
1	11.90	277 53011117	00.27	JCT RT 400 AURORA EXPY	30900	**	30530	05	35120	02	31260	99	0011	
1	12.71	277 53011120	00.81	RT 354 CLINTON ST	29330	**	28980	05	33300	02	28090	99	0067	

New York State Department of Transportation

Traffic Volume Report

County Order	End Mile Point	Count LOC Reference Marker	Section Length	Section End Description	LATEST COUNT		-----PREVIOUS COUNTS-----						Count Station Number	
					EST AADT	YR	EST AADT	YR	EST AADT	YR	EST AADT	YR		
Route NY277 County 029 ERIE Region 05														
1	13.47	277 53011128	00.76	CR 321 FRENCH RD	24010	**	23590	04	20660	01	22040	97	0217	
1	14.59	277 53011136	01.12	CR 21 LOSSON RD	25320	**	25020	05	28110	02	26390	97	0290	
1	14.80	277 53011147	00.21	CR 207 WILLIAM ST	45210	**	44420	04	41110	01	40940	96	0218	
1	14.89	277 53011149	00.09	CR 153 BENNETT RD	27150	**	26210	01	32080	96			0073	
1	15.35	277 53011150	00.46	CR 525 COMO PARK BLVD	27420	07	21830	04	22950	01	32080	96	0422	
1	16.31	277 53011155	00.96	JCT RT 952Q WALDEN AVE	30180	**	30010	06	33000	03	30700	01	0219	
1	16.93	277 53011165	00.62	GALLERIA DR	23360	07	22360	06	23740	01	26720	97	0220	
1	17.33	277 53011171	00.40	CR 316 GEORGE URBAN N JCT	28960	07	27650	06	30900	02	32340	97	0221	
1	17.69	277 53011175	00.36	JCT RT 952A GENESEE ST	25440	**	25290	06	30030	03	27310	01	0012	
1	17.90	277 53011179	00.21	ACC RT 33 KENSINGTON EXPY	25340	**	25190	06	26060	03	25650	01	0102	
1	19.23	277 53011181	01.33	CR 290 WEHRLE DR	16380	**	15990	03	16050	01	14910	97	0222	
1	20.03	277 53011194	00.80	RT 5 MAIN ST VIL WILLIAMSVILLE TN AMHERST	13460	**	13380	06	11900	03	11730	01	0573	
1	21.40	277 53011202	01.37	RT 324 END 277	13550	**	13470	06	14870	03	13580	01	0033	
Route I278 County 085 RICHMOND Region 11														
1	00.00		00.00	NEW JERSEY STATE LINE										
1	01.83	278IX6M13000	01.83	START RT 440 OLAP	77050	**	71370	06	76500	05	76500	04	0001	
1	02.04	278IX6M13019	00.21	RICHMOND AVE EXIT	119010	07	133410	04	134360	03	117540	96	0002	
1	02.74	278IX6M13021	00.70	VICTORY BLVD EXIT	112430	07	113520	05	129880	04	80730	03	0004 CC	
1	02.93	278IX6M13028	00.19	END RT 440 OLAP BAYONNE BRIDGE EXIT	118680	07	126570	06	143110	03	121080	00	0003	
1	04.78	278IX6M13030	01.85	SLOSSON AVE TODT HILL RD EXIT	149670	07	162840	06	163850	05	167310	04	0005 CC	
1	05.73	278IX6M13049	00.95	RICHMOND RD HYLAN BLVD EXIT	134190	07	156160	04	137230	01	130100	99	0008	
1	07.58	278IX6M13058	01.85	LILY POND AVE SOUTH BEACH BAY ST EXIT	154030	**	152380	04	123270	00	168300	95	0020	
1	08.88	278IX6M13077	01.30	KINGS CO LINE	195440	**	194730	06	105700	05	198300	03	0009	
Route I278 County 047 KINGS Region 11														
2	01.01	278IX2M23000	01.01	92ND ST BAY RIDGE EXIT	195440	**	194730	06	105700	05	198300	03	0002	
2	01.59	278IX2M23011	00.58	EXIT 18 FT HAMILTON PKWY	92670	07	104010	06	105700	05	111100	04	0011 CC	
2	02.30	278IX2M23016	00.71	65TH ST EXIT	110460	**	109270	04	90960	01	72380	99	0012	
2	03.05	278IX2M23023	00.75	3RD AVE EXIT	125940	**	124590	04	119550	03	84010	00	0013	
2	05.41	278IX2M23031	02.36	RT 27 PROSPECT EXPY EXIT	133720	**	132290	04	113330	02	95580	01	0014	
2	06.26	278IX2M23054	00.85	EX 26B HAMILTON AV	169410	**	167590	04	134440	02	111650	01	0015	
2	07.24	278IX2M23063	00.98	EX 27 ATLANTIC AVE	155880	**	154210	04	128820	02	125680	01	0016	
2	08.32	278IX2M23073	01.08	EX 28B BROOKLYN BRDG	143680	**	142140	04	122520	01	137040	98	0017	
2	08.59	278IX2M23084	00.27	EX 29A MANHATTAN BRDG	106490	**	106100	06	91740	03	86440	00	0029	
2	09.80	278IX2M23086	01.21	EXIT 30 FLUSHING AVE	92180	07	124840	04	105250	01	108250	93	0018	
2	10.97	278IX2M23099	01.17	EX 32 WILLIAMSBURG BRDG METROPLTN AV	105510	**	104760	05	113190	02	123100	99	0020	
2	11.72	278IX2M23110	00.75	EX 33 MCGUINNESS BVD HUMBOLDT ST	141570	07	116290	04	125480	01	118690	99	0021	
2	12.75	278IX2M23118	01.03	QUEENS CL KOSKUISKO BRDG	141110	07	144450	04	134500	03	111750	02	0022	
Route I278 County 081 QUEENS Region 11														
3	00.39	278IX2M23128	00.39	EX 35 I-495 LONG ISLAND EXP	121060	**	120620	06	148130	05	163330	04	0034	

New York State Department of Transportation

Traffic Volume Report

County Order	End Mile Point	Count LOC Reference Marker	Section Length	Section End Description	LATEST COUNT		-----PREVIOUS COUNTS-----						Count Station Number	
					EST AADT	YR	EST AADT	YR	EST AADT	YR	EST AADT	YR		
Route I278 County 081 QUEENS Region 11														
3	02.24	278IX5M33004	01.85	EX 37 ROOSEVELT AV BROADWY	88100	07	110370	04	82080	01	91330	99	0035	
3	02.85	278IX5M33023	00.61	EX 41 NY25A NORTHERN BVD	113190	**	111580	03	93360	02	119130	00	0036	
3	03.03	278IX5M33029	00.18	EX 42 GRAND CTRL PWY E ASTORIA BVD E	58550	07	56700	04	54230	01	119570	99	0037	
3	03.94	278IX5M33031	00.91	EX 44 ASTORIA BLVD W ST OLP GRND CTRL PKY	52190	**	51810	05	41580	02	52950	99	0038	
3	04.74	278IX5M33040	00.80	31ST END OLP 907M GRAND CTRL PKY	104170	**	103420	05	101980	01	124990	00	0039	
3	05.48	278IX5M33048	00.74	NEW YORK CO LINE	165590	**	164400	05	149800	04	133450	03	0040	
Route I278 County 061 NEW YORK Region 11														
4	01.07	278IX5M33055	01.07	TOLL BOOTHS	165590	**	164400	05	149800	04	143810	03	0018	
4	01.49		00.42	BRONX CO LINE	82520	**	82220	06	117900	05	111300	04	0019	
Route I278 County 005 BRONX Region 11														
5	00.29	278IX1M53000	00.29	RT 87I MAJOR DEEGAN EXPWY EXIT END TRIBOROUGH BR	82520	**	82220	06	117900	05	111300	04	0043	
5	02.18	278IX1M53003	01.89	EXIT 46 RT 895I SHERIDAN EXPRESSWAY	100710	**	99980	05	101470	02	117170	99	0044	
5	02.98	278IX1M53022	00.80	BRONX RIVER PARKWAY NORTH EXIT	131210	07	104830	06	101430	05	113030	04	0045	
5	03.65	278IX1M53030	00.67	WHITE PLAINS RD CASTLE HILL AVE EXIT	86790	**	86170	05	95880	02	98990	99	0046	
5	05.02	278IX1M53037	01.37	RT 95I CORSS BRONX EXPWY END RT 278I	105400	07	93790	04	88500	01	80470	99	0047	
Route NY278 County 083 RENSSELAER Region 01														
1	00.00		00.00	RT 7 NE OF BRUNSWICK CTR										
1	01.51	278 14011000	01.51	RT 2 CLUMS COR END RT 278	6490	**	6420	06	6500	04	5650	01	0170	
Route NY279 County 073 ORLEANS Region 04														
1	00.00		00.00	RT 98 N OF ALBION										
1	01.91	279 45011000	01.91	RT 104 GAINES	2160	**	2070	05	2630	02	1980	00	0453	
1	05.32	279 45011020	03.41	CR 31 WATERPORT RD	880	07	1830	01	1340	98	1220	94	0273	
1	08.76	279 45011053	03.44	RT 18 END 279	400	**	390	06	510	03	600	97	0454	
Route NY280 County 009 CATTARAUGUS Region 05														
1	00.00		00.00	PENN STATE LINE										
1	11.59	280 51011000	11.59	ACC RT 86I S.T.E. EN	530	**	530	05	630	02	440	99	0012	
Route NY281 County 023 CORTLAND Region 03														
1	00.00		00.00	RT 13 CORTLAND CO										
1	01.61	281 32011000	01.61	RT 222	17000	**	16820	06	17620	04	16510	00	0103	
1	02.08	281 32011017	00.47	CORTLAND W CITY LN	19330	**	19120	06	18310	05	22020	03	0086	
1	02.72	281 32011021	00.64	CORTLAND N CITY LN	18850	**	18250	04	18320	01	16950	98	0085	
1	03.80	281 32012006	01.08	ACC RT 81I TOWN CORTLANDVILLE & VILLAGE HOMER	16620	**	16090	04	16900	01	15190	98	0032	
1	04.22	281 32013011	00.42	RT 90 HOMER	11650	**	11530	06	12950	02	12060	98	0079	
1	04.99	281 32013015	00.77	RT 41 HOMER	10090	**	9710	03	10690	00	10420	97	0074	
1	08.72	281 32013023	03.73	CR 102 PRATT COR	4610	**	4550	05	5010	02	4590	99	0095	
1	11.64	281 32013061	02.92	CR 108B	3460	**	3430	06	3420	95			0388	
1	12.69	281 32013090	01.05	ACC RT 81I	3240	**	3200	05	3290	99	3570	98	0011	

New York State Department of Transportation

Traffic Volume Report

County Order	End Mile Point	Count LOC Reference Marker	Section Length	Section End Description	LATEST COUNT		-----PREVIOUS COUNTS-----						Count Station Number			
					EST AADT	YR	EST AADT	YR	EST AADT	YR	EST AADT	YR				
			Route	NY281	County	023	CORTLAND	Region	03							
1	15.14	281 32013100	02.45	ONONDAGA CO LINE				1810	**	1790	05	1650	02	1610	99	0315
			Route	NY281	County	067	ONONDAGA	Region	03							
2	00.86	281 32013124	00.86	LAKE AVE				2800	**	2720	03	2450	00	2580	97	0099
2	01.42	281 33021008	00.56	RT 80 END 281				3170	07	2940	04	2580	01	2820	98	0123
			Route	NY282	County	107	TIOGA	Region	09							
1	00.00		00.00	PENN STATE LINE												
1	01.69	282 65011000	01.69	RO-KI BLVD				2620	**	2580	06	2230	03	2270	00	0221
1	01.91	282 65011017	00.22	CR 6				3720	**	3660	06	3180	03	3750	00	0014
1	02.61	282 65011020	00.70	ACC RT 17 EB				4820	07	4840	04	5450	01	4670	98	0223
1	02.96	282 65011027	00.35	RT 17 OVER				5840	**	5540	04	6390	01	4830	98	0058
1	03.48	282 65011030	00.52	RT 17C END 282				4250	**	4230	06	3950	03	3180	00	0317
			Route	NY283	County	045	JEFFERSON	Region	07							
1	00.00		00.00	RT 12 WATERTOWN												
1	00.43	283 73011000	00.43	HIGH ST				13260	**	13150	06	12470	03	11570	98	0073
1	00.70	283 73011005	00.27	WATER ST				8760	**	8690	06	9550	01	9130	99	0074
1	00.83	283 73011007	00.13	MAIN ST				11380	**	11180	05	9680	02	10380	99	0075
1	01.45	283 73011009	00.62	WATERTOWN E CITY LN				6990	**	6810	04	7350	00	6350	98	0076
1	05.79	283 73012001	04.34	RT 342 END 283				5970	**	5770	03	6310	00	5460	98	0077
			Route	NY284	County	071	ORANGE	Region	08							
1	00.00		00.00	NEW JERSEY STATE LINE												
1	03.61	284 83011000	03.61	CR 1 PINE ISLAND TURNPIKE				2370	07	2220	04	1870	01	2270	98	0094
1	09.01	284 83011037	05.40	RT 6 JCT END 284				3960	**	3910	06	3900	05	3260	02	0356
			Route	NY286	County	055	MONROE	Region	04							
1	00.00		00.00	RT 590												
1	01.84	286 43011000	01.84	BLOSSOM RD				20350	07	20360	04	19680	02	21090	01	0532
1	03.39	286 43011019	01.55	FIVE MILE LN RD CR 18				21030	**	20510	05	15790	02	14460	01	0170
1	05.84	286 43011035	02.45	RT 250				9580	**	9340	05	8000	02	10400	01	0458
1	07.41	286 43011060	01.57	SALT RD				5040	**	4980	06	4770	04	5440	01	0130
1	08.72	286 43011076	01.31	WAYNE CO LINE				4520	**	4040	01	4010	98	3580	95	0459
			Route	NY286	County	117	WAYNE	Region	04							
2	04.33	286 37021001	04.33	RT 350 END 286				3200	**	3140	06	3230	05	3050	02	0490
			Route	I287	County	087	ROCKLAND	Region	08							
1	00.00		00.00	NEW JERSEY LINE												
1	00.11		00.11	END OVLP NY17				110000	07							0002
1	00.65		00.54	INTER 15 START RT 87I OLAP NYS THRUWAY				110000	07	104210	04	72610	01			0050
1	03.47		02.82	INTER 14B AIRMONT RD				105580	**	99510	05	99510	04	59980	98	0034
1	07.56		04.09	INTER 14A GARDEN STATE PKWY				111840	**	105410	05	103720	04	105280	03	0033
1	08.29		00.73	INTER 14 RT 59				141430	**	133300	05	104260	01	88090	98	0032

New York State Department of Transportation

Traffic Volume Report

County Order	End Mile Point	Count LOC Reference Marker	Section Length	Section End Description	LATEST COUNT		-----PREVIOUS COUNTS-----						Count Station Number	
					EST AADT	YR	EST AADT	YR	EST AADT	YR	EST AADT	YR		
Route I287 County 087 ROCKLAND Region 08														
1	10.15		01.86	INTER 13 PIP	145640	**	137270	05	116980	01	93340	98	0031	
1	12.33		02.18	INTER 12 RT 303	141440	**	133310	05	91980	98			0030	
1	13.49		01.16	INTER 11 RT 9W NYACK	136760	**	128900	05	112450	01	90270	98	0029	
1	14.34		00.85	INTER 10 RT 9W NORTH BOUND ONLY	131280	**	123730	05	103110	01	87400	98	0028	
1	16.42		02.08	WESTCHESTER CO LINE	138400	07	137770	06	139210	05	140310	04	0027	
Route I287 County 119 WESTCHESTER Region 08														
2	01.82		01.82	INTER 9 RT 9	138400	07	137770	06	139210	05	140310	04	0211	
2	03.36		01.54	INTER 8 END RT 87I OLAP	121920	**	95670	98					0210	
2	04.13	287187011000	00.77	ACC RT 119	112620	**	88370	98					0065	
2	04.81	287187011006	00.68	ACC RT 9A WESTBOUND ONLY	121820	**	100390	00	90120	96			0028	
2	05.78	287187011013	00.97	ACC RT 100A	144330	**	113250	98					0152	
2	06.59	287187011022	00.81	ACC RT 100	159690	**	138560	02	131910	01	134560	00	0733 CC	
2	07.68	287187011030	01.09	ACC RT 22	126870	**	95000	96					0013	
2	09.01	287187011041	01.33	ACC RTS 119 & 127	136670	**	115530	01	99310	98			0737	
2	09.67	287187011054	00.66	ANDERSON HILL RD WPLNS ECL	111420	**	87430	98					0066	
2	10.27	287187011061	00.60	ACC RT 684I	134140	**	105250	98	110950	94	105400	93	0118	
2	11.45	287187011067	01.18	ACC HUTCHINSON RIVER PKWY	122040	**	100570	00					0078	
2	12.15	287187011079	00.70	ACC RT 120	115510	**	95190	00					0739	
2	14.25	287187011086	02.10	JCT RT 1	98640	**	81290	00	63870	93			0133	
2	14.69	287187011107	00.44	RT 95I END 287I	89720	**	75840	01	50320	97			0740	
Route NY289 County 045 JEFFERSON Region 07														
1	00.00		00.00	RT 193 ELLISBURG										
1	05.95	289 73011000	05.95	RT 178 END 289	1100	07	1130	04	1070	01	1010	99	0396	
Route I290 County 029 ERIE Region 05														
1	00.00		00.00	RT 190I & RT 324 WB TN TONAWANDA										
1	02.58	290I53011000	02.58	RT 384 DELAWARE AVE EXIT 1	72630	07	88790	04	83200	03	60830	00	0038	
1	03.65	290I53011027	01.07	RT 425 COLVIN AVE EXIT 2	99070	**	96820	06	95560	02	88680	99	0037	
1	05.24	290I53011038	01.59	RT 62 NIAGARA BVLD	106800	**	104370	06	113110	03	104570	00	0036	
1	06.19	290I53011061	00.95	ACC RT 990I LOCKPORT EXPY EXIT 4	108340	07	122690	03	89100	93			0577	
1	07.31	290I53011068	01.12	RT 263 MILLERSPORT HWY EXIT 5	128280	**	119930	04	121020	03	105660	99	0322	
1	08.06	290I53011076	00.75	RT 324 SHERIDAN DR EXIT 6	137860	**	128890	04	105650	01	104790	97	0576	
1	09.75	290I53011083	01.69	RT 5 MAIN ST EXIT 7	112420	07	131940	03	118180	02	115900	99	0572	
1	10.24		00.49	RT 90I END 290I	143970	**	131740	03	117790	99	117600	96	0571	
Route NY290 County 067 ONONDAGA Region 03														
1	00.00		00.00	RT 11 STATE & JAMES ST										
1	03.10	290 33011000	03.10	SYRACUSE E CITY LINE / RIDGEWOOD DR	12470	**	12200	05	16080	02	16040	99	0234	
1	03.30	290 33011030	00.20	RT 635 THOMPSON RD	18870	**	18470	05	13500	02	14660	99	0029	
1	03.57	290 33012002	00.27	E SYRACUSE W VILLAGE LINE	15320	**	15020	05	12730	02	12200	99	0235	

New York State Department of Transportation

Traffic Volume Report

County Order	End Mile Point	Count LOC Reference Marker	Section Length	Section End Description	LATEST COUNT		-----PREVIOUS COUNTS-----						Count Station Number	
					EST AADT	YR	EST AADT	YR	EST AADT	YR	EST AADT	YR		
Route NY290 County 067 ONONDAGA Region 03														
1	04.46	290 33012005	00.89	UPTON ST	7010	**	6950	06	6770	03	6190	00	0219	
1	04.71	290 33012014	00.25	BRIDGE ST	16570	**	16240	05	15620	02	14660	99	0190	
1	06.58	290 33012016	01.87	FREMONT RD	17410	**	17230	06	19790	03	17690	00	0036	
1	08.33	290 33012035	01.75	RT 257	7910	**	7830	06	9340	97	7870	94	0176	
1	09.85	290 33012053	01.52	GREEN LK STATE PK RD	6020	**	5950	05	5600	02	5480	99	0188	
1	12.40	290 33012068	02.55	RT 5 END 290	5660	**	5600	05	5480	99	4750	96	0186	
Route NY291 County 065 ONEIDA Region 02														
1	00.00		00.00	RT 69 ONEIDA CO										
1	00.82	291 26012030	00.82	RT 49 IS UNDER	9900	**	9810	06	8710	01	8250	98	0007	
1	01.13	12C26012038	00.31	CR 88 RIVER RD	10470	**	10380	06	10130	04	8990	01	0136	
1	02.53	12C26012041	01.40	ENTRANCE TO PRISON & PSYCHIATRIC CENTER ON LEFT	4250	**	4170	05	3870	03	4310	99	0137	
1	04.68	12C26012055	02.15	CR 32 BENTON RD JCT ON LEFT	1380	**	1370	06	1550	05	1560	03	0009	
1	07.46	12C26012076	02.78	RT 365 END 291	2000	07	2340	04	2050	01	2070	96	0035	
Route NY292 County 079 PUTNAM Region 08														
1	00.00		00.00	RT 311										
1	01.60	292 84011000	01.60	DUTCHESS CO LINE HOLMES	2420	**	2370	06	2440	03	2340	00	0019	
Route NY292 County 027 DUTCHESS Region 08														
2	05.98	292 84011016	05.98	RT 55 END 292	1500	07	1550	04	1390	01	1640	98	0028	
Route NY293 County 071 ORANGE Region 08														
1	00.00		00.00	RT 6										
1	06.82	293 83011000	06.82	RT 9W 218 END 293	3180	**	3140	06	3270	05	3370	02	0570	
Route NY294 County 049 LEWIS Region 07														
1	00.00		00.00	RT 26										
1	00.74	294 74011000	00.74	ONEIDA CO LINE	980	**	960	04	1420	01	1310	99	0397	
Route NY294 County 065 ONEIDA Region 02														
2	02.70	294 74011006	02.70	CR 67	1440	**	1420	05	1240	02	1270	96	0367	
2	06.08	294 26021028	03.38	RT 46 BOONVILLE END 294	3700	**	3680	06	3200	97			0368	
Route I295 County 081 QUEENS Region 11														
1	00.00		00.00	RT 25 HILLSIDE AVE										
1	00.17	295IX5M11000	00.17	ACC GRAND CENTRAL PKWY	26890	07	22140	06	23180	05	22130	04	0041 CC	
1	00.63	295IX5M11002	00.46	ACC UNION TPKE	53910	**	53530	05	51770	02	57050	99	0042	
1	01.48	295IX5M11007	00.85	ACC RT 495 L.I.E.	55430	07	66400	04	53950	00	63510	97	0043	
1	02.52	295IX5M11015	01.04	ACC RT 25A NRTHRN BLVD	89040	**	88080	04	77260	01	91430	99	0044	
1	04.81	295IX5M11026	02.29	ACC WILLETS POINT BLVD	72430	07	75780	05	71090	04	73550	03	0045 CC	
1	05.83	295IX5M11048	01.02	BRONX CO LINE	119500	**	119070	06	114400	05	109300	04	0046	
Route I295 County 005 BRONX Region 11														
2	02.03	295IX5M11058	02.03	ACC CROSS BRONX EXTNSN	119500	**	119070	06	114400	05	109300	04	0048	

New York State Department of Transportation

Traffic Volume Report

County Order	End Mile Point	Count LOC Reference Marker	Section Length	Section End Description	LATEST COUNT		-----PREVIOUS COUNTS-----						Count Station Number			
					EST AADT	YR	EST AADT	YR	EST AADT	YR	EST AADT	YR				
			Route	I295	County	005	BRONX	Region	11							
2	03.27	295IX1M21021	01.24	ACC RT 95I END 295I				69420	**	68920	05	88780	98			0049
			Route	NY295	County	021	COLUMBIA	Region	08							
1	00.00		00.00	RT 66 CHATHAM												
1	02.70	295 81011000	02.70	JCT RT 987G TACONIC PKWY				4050	**	3950	05	4100	02	4010	99	0072
1	11.93	295 81011028	09.23	RT 22				2650	07	3210	04	3070	01	3340	98	0572
1	12.88	295 81011120	00.95	MASS STATE LN END 295				2440	**	2420	06	2260	05	2270	99	0574
			Route	NY296	County	039	GREENE	Region	01							
1	00.00		00.00	RT 23A JCT HUNTER												
1	03.12	296 13011000	03.12	CR 23C				1040	07	1440	03	1660	00	970	97	0059
1	06.40	296 13011032	03.28	CR 65				1940	**	1920	06	1400	03	1200	00	0005
1	07.90	296 13011064	01.50	RT 23 JCT END RT 296				2700	**	2660	06	2580	03	2010	00	0007
			Route	NY297	County	067	ONONDAGA	Region	03							
1	00.00		00.00	NY173 WARNERS RD												
1	02.33	297 33011000	02.33	STATE FAIR BLVD				8950	**	8860	06	9180	05	8030	02	0019
			Route	NY298	County	067	ONONDAGA	Region	03							
1	00.00		00.00	RT 690I BEAR ST												
1	00.79	298 33011000	00.79	GENANT DR @ BEAR ST				10270	**	9940	04	8990	01	9190	98	0031
1	01.00	298 33011009	00.21	W COURT ST @ GENANT DR				10240	**	9940	04	9220	01	9190	98	0207
1	01.22	298 33011011	00.22	RT 11 N SALINA ST				4690	**	4600	05	4530	02	6590	00	0030
1	02.70	298 33011013	01.48	SYRACUSE N CITY LN				10610	**	10210	03	9630	00	8920	97	0595
1	03.74	298 33011027	01.04	RT 930M				11980	**	11750	05	11060	99	11840	96	0590
1	05.45	298 33012011	01.71	RT 635 ACC 90I				10660	07	10240	06	10300	05	10870	01	0592
1	06.10	298 33012028	00.65	KINNE ST				18820	**	17120	97	15730	94			0593
1	07.03	298 33012035	00.93	CR 82 N BLVD				16500	07	16130	03	16370	00	15880	97	0091
1	07.90	298 33012044	00.87	FLY RD COLLAMER				9800	07	9720	03	8240	00	7670	97	0092
1	08.28	298 33012052	00.38	JCT 481I				11630	**	11080	02	9840	99	9630	96	0241
1	09.21	298 33012056	00.93	FREMONT RD				10060	07	8220	05	9330	02	8400	99	0093
1	10.90	298 33012065	01.69	SHEPPS COR RD				6590	**	6500	05	7080	02	7250	99	0028
1	14.05	298 33012082	03.15	RT 31 END 298				7190	**	7140	06	7920	04	8460	01	0027
			Route	NY299	County	111	ULSTER	Region	08							
1	00.00		00.00	RTS 44 55												
1	02.33	299 86011000	02.33	YANKEE FOLLY RD				3470	**	3420	06	2780	99	2120	96	0039
1	04.86	299 86011024	02.53	CR 61 LIBERTYVILLE RD				5160	**	5010	05	2780	99	6250	96	0009
1	05.65	299 86011049	00.79	SPRINGTOWN RD				7520	**	7410	06					0008
1	05.97	299 86011057	00.32	RT 208 START RT 32 OLAP				11820	**	11650	06	10510	99			0573
1	06.48	299 86011060	00.51	END 32 OLAP				18360	**	17800	05	16760	02	16310	99	0245
1	07.23	299 86011065	00.75	ACC RT 87I				19360	**	19060	06	20790	05	19680	99	0030
1	09.78	299 86011073	02.55	NEW PALTZ RD				21030	**	20390	05	15490	99	15470	96	0575

New York State Department of Transportation

Traffic Volume Report

County Order	End Mile Point	Count LOC Reference Marker	Section Length	Section End Description	LATEST COUNT		-----PREVIOUS COUNTS-----						Count Station Number			
					EST AADT	YR	EST AADT	YR	EST AADT	YR	EST AADT	YR				
			Route	NY299	County	111	ULSTER	Region	08							
1	12.39	299 86011100	02.61	RT 9W HIGHLAND END 299				18590	**	18020	05	14200	99	14170	96	0110
			Route	NY300	County	111	ULSTER	Region	08							
1	00.00		00.00	RT 208												
1	01.97	300 86011000	01.97	ORANGE CO LINE				5600	**	5480	06	6390	05	5400	99	0576
			Route	NY300	County	071	ORANGE	Region	08							
2	05.06	300 86011019	05.06	RT 32				6670	**	6590	06	5830	03	6970	00	0577
2	07.00	300 83021051	01.94	RT 52				13320	**	12700	03	11610	00	10580	97	0074
2	07.84	300 83021070	00.84	ACC 84I				37390	07	28320	04	24910	01	28370	98	0075
2	08.17	300 83021079	00.33	ACC 87I NYS THRUWAY				58890	07	62100	04	52250	01	44580	98	0076
2	08.56	300 83021082	00.39	JCT RT 17K				30420	**	27810	01	27270	98	29300	97	0077
2	09.95	300 83021086	01.39	START RT 207 OLAP				27720	**	26120	02	25500	99	28210	98	0078
2	10.34	300 83021100	00.39	END RT 207 OLAP				24530	07	26570	04	22680	01	23700	98	0516
2	12.70	207 83011170	02.36	RT 94 END RT 300				16320	07	18360	04	15670	02	16070	01	0079
			Route	NY301	County	079	PUTNAM	Region	08							
1	00.00		00.00	RT 9D COLD SPRING												
1	00.98	301 84011000	00.98	CR 10				9340	**	8880	03	6930	00	5590	97	0029
1	02.48	301 84011010	01.50	RT 9 MCKEEL COR				4230	07	4580	04	3800	01	3880	98	0578
1	08.63	301 84011025	06.15	ACC TACONIC STATE PKWY				2950	**	2880	05	2610	02	2650	99	0101
1	11.80	301 84011086	03.17	CR 42 FARMERS MILL RD				1450	**	1440	06	1380	03	1310	00	0579
1	13.91	301 84011118	02.11	CR 21 PEEKSKILL HOLLOW RD				2950	07	3460	04	3030	01	2500	98	0581
1	19.04	301 84011139	05.13	RT 52 CARMEL END 301				3800	**	3710	05	3190	99	2230	96	0580
			Route	NY302	County	071	ORANGE	Region	08							
1	00.00		00.00	RT 17M												
1	00.68	302 83011000	00.68	RT 17				8390	**	8220	06	7980	03	6430	00	0581
1	04.65	302 83011007	03.97	RT 17K				8760	**	8570	06	10170	03	8470	00	0582
1	10.46	302 83011047	05.81	RT 52 END 302				9220	**	9170	06	9660	03	7990	00	0131
			Route	NY303	County	087	ROCKLAND	Region	08							
1	00.00		00.00	NEW JERSEY STATE LINE												
1	01.40	303 85011000	01.40	ACC PIP SPARKILL				22570	**	22220	06	18640	02	17210	99	0583
1	02.04	303 85011015	00.64	RT 340				19040	**	18460	05	16810	99	15480	96	0584
1	02.16	303 85011021	00.12	ORANGEBURG RD				23470	07	28700	04	22770	01	20780	97	0585
1	05.50	303 85011022	03.34	RT 59 CENTRAL NYACK				23190	**	22480	05	20120	02	23150	99	0016
1	05.92	303 85011056	00.42	ACC RTS 87I 287I				26360	**	25560	05	23170	02	26990	99	0586
1	07.22	303 85011060	01.30	ROCKLAND LAKE RD				25930	07	28040	04	24800	01	22470	98	0587
1	09.50	303 85011073	02.28	CR 80 LAKE RD				18300	**	17740	05	16960	02	16600	99	0007
1	10.92	303 85011096	01.42	RT 9W END 303				11820	07	13140	04	11500	01	9640	98	0588
			Route	NY304	County	087	ROCKLAND	Region	08							
1	00.00		00.00	NEW JERSEY STATE LINE												

New York State Department of Transportation

Traffic Volume Report

County Order	End Mile Point	Count LOC Reference Marker	Section Length	Section End Description	LATEST COUNT		-----PREVIOUS COUNTS-----						Count Station Number	
					EST AADT	YR	EST AADT	YR	EST AADT	YR	EST AADT	YR		
Route NY304 County 087 ROCKLAND Region 08														
1	00.46	304 85011000	00.46	W CENTRAL AVE	13420	**	13210	06	15190	03	12380	00	0589	
1	01.88	304 85011005	01.42	MIDDLETOWN RD	19180	**	18760	06	16120	00	15810	97	0590	
1	03.50	304 85011019	01.62	RT 59 E OF NANUET	23650	**	21310	00	20850	96			0332	
1	05.48	304 85011036	01.98	CR 27 GERMONDS RD	32730	**	31260	04	30680	97			0304	
1	07.20	304 85011055	01.72	MAIN ST	21550	**	19980	02	20130	99	25110	96	0591	
1	07.38	304 85011073	00.18	CR 80 CONGERS RD	22600	**	22250	06	23050	03	20830	00	0310	
1	10.38	304 85011075	03.00	RT 9W END 304	12900	**	12700	06	14560	03	12470	00	0017	
Route NY305 County 009 CATTARAUGUS Region 05														
1	00.00		00.00	PENN STATE LINE										
1	01.89	305 51011000	01.89	START 417 OLAP	3620	**	3550	04	3280	01	3470	98	0032	
1	02.67	305 51011019	00.78	END 417 OLAP PORTVILLE	8680	07	9620	04	10000	03	9800	01	0033	
1	04.90	305 51011027	02.23	ALLEGANY CO LINE	3070	**	3010	05	2700	03	2610	99	0001	
Route NY305 County 003 ALLEGANY Region 06														
2	03.65	305 51011049	03.65	CR 5	2060	**	2060	06	1700	03	1910	00	0292	
2	11.76	305 61021037	08.11	CR 6	1690	**	1690	05	1510	99	1590	96	0005	
2	13.22	305 61021118	01.46	OLD RT 408 CUBA	4250	**	4240	03	4170	00	4040	97	0227	
2	13.43	305 61021133	00.21	RT 446 CUBA	7570	07	7780	04	7700	01	6990	98	0228	
2	13.77	305 61021135	00.34	ACC I86	8080	07	8330	01	7930	98	7180	96	0030	
2	15.48	305 61021138	01.71	CR 7	6010	07	5040	04	5640	01	5860	98	0229	
2	18.58	305 61021156	03.10	CR 41 BLACK CREEK	2440	**	2440	05	1920	02	1880	99	0230	
2	26.45	305 61021187	07.87	RT 19 END 305	1410	**	1400	06	1670	03	1510	00	0231	
Route NY306 County 087 ROCKLAND Region 08														
1	00.00		00.00	RT 59 MONSEY										
1	00.63	306 85011000	00.63	MAPLE AVE	14920	**	14740	06	11270	03	14500	00	0036	
1	02.89	306 85011007	02.26	GRANDVIEW AVE	12720	07	14240	04	10860	02	13400	01	0037	
1	03.53	306 85011029	00.64	WILLOW TREE RD	10240	07	11310	04	9060	01	9000	98	0356	
1	05.33	306 85011036	01.80	RT 202 END RT 306	4270	07	4590	04	4220	01	4740	98	0822	
Route NY308 County 027 DUTCHESS Region 08														
1	00.00		00.00	RT 9 RHINEBECK										
1	01.82	308 82011000	01.82	RT 9G	6450	**	6410	06	7390	05	7050	03	0596	
1	06.19	308 82011019	04.37	RT 199 END 308	3730	**	3690	05	3610	02	2830	99	0597	
Route NY309 County 035 FULTON Region 02														
1	00.00		00.00	RT 29A										
1	00.31	309 21011000	00.31	BLEECKER ST	1860	**	1840	05	3310	02	4260	99	0060	
1	00.99	309 21011003	00.68	W 11TH	2060	07	1960	04	1750	00	2010	96	0061	
1	01.38	309 21011009	00.39	GLOVERSVILLE N CITY LN	1160	**	1150	05	1110	01	1240	98	0059	
1	01.65	309 21011012	00.27	WEST STATE ST	980	07	1200	04	1040	01	1330	99	0054	
1	02.24	309 21012003	00.59	CR 122 PHELPS ST	840	07	1060	04	1130	01	1250	98	0055	

New York State Department of Transportation

Traffic Volume Report

County Order	End Mile Point	Count LOC Reference Marker	Section Length	Section End Description	LATEST COUNT		-----PREVIOUS COUNTS-----						Count Station Number			
					EST AADT	YR	EST AADT	YR	EST AADT	YR	EST AADT	YR				
			Route	NY309	County	035	FULTON	Region	02							
1	06.56	309 21012009	04.32	CR 112 END RT 309				870	**	860	05	1060	02	900	99	0038
			Route	NY310	County	089	ST LAWRENCE	Region	07							
1	00.00		00.00	RT 11 CANTON												
1	00.49	310 75011000	00.49	JUDSON RD				6580	07	5640	04	4350	01	4650	99	0052
1	01.34	310 75011006	00.85	CR 85				2550	**	2500	05	3050	02	2740	99	0053
1	01.73	310 75011014	00.39	FINNEGAN RD				4610	**	4530	05	4330	02	4200	99	0054
1	03.84	310 75011018	02.11	MORLEY POTSDAM RD				3440	**	3410	06	3720	03	2920	00	0055
1	04.46	310 75011039	00.62	ELLIS RD				2950	07	3400	04	2170	01	2880	99	0056
1	07.14	310 75011046	02.68	CR 34				3110	**	3050	05	2860	02	2880	99	0057
1	10.69	310 75011072	03.55	JCT RT 345				2370	07	2910	03	2510	99	2080	94	0059
1	16.40	310 75011108	05.71	CR 38				2870	**	2820	05	2690	04	2240	99	0060
1	21.43	310 75011167	05.03	RT 56 END RT 310				1820	07	2020	05	2310	04	1910	02	0061
			Route	NY311	County	079	PUTNAM	Region	08							
1	00.00		00.00	RT 52 KENT COR												
1	00.39	311 84011000	00.39	CR 46 TERRY HILL RD				9800	**	9680	06	8390	03	8480	00	0598
1	01.09	311 84011004	00.70	ACC RT 84I				11780	**	11500	05	9640	01	9490	98	0021
1	02.57	311 84011011	01.48	RT 164				10190	**	9950	05	8940	02	6860	99	0005
1	04.78	311 84011026	02.21	RT 292				8210	**	8010	05	6410	02	5370	99	0561
1	06.14	311 84011048	01.36	RT 22 END 311				10980	**	10720	05	9280	02	8090	99	0599
			Route	NY312	County	079	PUTNAM	Region	08							
1	00.00		00.00	RT 6												
1	01.11	312 84011000	01.11	ACC RT 84I				19360	**	18900	05	17880	02	15460	99	0026
1	02.63	312 84011011	01.52	CR 62 FARM TO MKT RD				10660	**	10530	06	10600	03	8020	00	0600
1	04.42	312 84011026	01.79	RT 22 SEAR COR END 312				10760	**	10630	06	9170	03	9150	00	0601
			Route	NY313	County	115	WASHINGTON	Region	01							
1	00.00		00.00	RT 22 JCT CAMBRIDGE												
1	00.45	313 18011000	00.45	CR 67				1670	**	1650	06	1470	04	1450	01	0040
1	08.96	313 18011005	08.51	VERMONT STATE LINE END RT 313				1380	**	1370	06	1580	05	1580	02	0319
			Route	NY314	County	019	CLINTON	Region	07							
1	00.00		00.00	ACC RT 87I @ PAVEMENT WEDGE												
1	00.75	314 71011000	00.75	RT 9				7820	**	7780	06	8330	03	7960	00	0006
1	01.79	314 71011005	01.04	CUMBERLAND HD RD				7530	07	5560	04	7390	99	6690	98	0099
1	05.77	314 71011015	03.98	GRAND ISLE FERRY				2870	**	2850	06	2190	03	3120	00	0001
			Route	NY315	County	065	ONEIDA	Region	02							
1	00.00		00.00	RT 12 WATERVILLE												
1	03.98	315 26011000	03.98	CR 9 SHANLEY RD				1600	**	1590	05	1660	02	1700	00	0326
1	05.27	315 26011041	01.29	RT 12B END 315				2100	**	2090	05	2070	02	2040	99	0313
			Route	NY316	County	053	MADISON	Region	02							

New York State Department of Transportation

Traffic Volume Report

County Order	End Mile Point	Count LOC Reference Marker	Section Length	Section End Description	LATEST COUNT		-----PREVIOUS COUNTS-----						Count Station Number			
					EST AADT	YR	EST AADT	YR	EST AADT	YR	EST AADT	YR				
			Route	NY316	County	053	MADISON	Region	02							
1	00.00		00.00	RT 46												
1	00.25	316 24011000	00.25	CR 76 CANAL RD				3760	07	3940	03	3280	00	3510	96	0001
1	02.73	316 24011003	02.48	ONEIDA W CITY LN				2550	**	2520	04	2620	00	1900	97	0035
1	04.03	316 24011028	01.30	RT 31 END 316				2560	**	2530	04	1960	01	2210	98	0128
			Route	NY317	County	067	ONONDAGA	Region	03							
1	00.00		00.00	RT 5 ELBRIDGE												
1	01.81		01.81	WHITING RD				3100	**	3080	06					0156
1	02.51		00.70	MAIN ST												0161
1	03.12		00.61	NY31 END NY317 JORDAN												0173
			Route	NY318	County	069	ONTARIO	Region	04							
1	00.00		00.00	RT 14												
1	00.70	318 44011000	00.70	SENECA CO LN				6600	**	6470	06	3370	05	6310	98	0048
			Route	NY318	County	099	SENECA	Region	03							
2	06.09	318 44011007	06.09	RT 414 MAGEE				6660	07	8000	04	6790	01	6310	98	0006
2	08.90	318 35011000	02.81	CR 101 NICHOLS COR GRAVEL ROAD				7750	07	8580	04	8170	01	6830	95	0001
2	10.20	318 35011029	01.30	RTS 5 & 20 END RT 318				6450	**	6360	05	6210	02	6210	99	0002
			Route	NY320	County	017	CHENANGO	Region	09							
1	00.00		00.00	RT 12 NORWICH												
1	00.38	320 92011000	00.38	CR 32				4890	**	4870	06	5090	02	6310	98	0002
1	03.55	320 92011004	03.17	END RT 320 CR 29				1720	**	1700	06	1580	03	1680	00	0073
			Route	NY321	County	067	ONONDAGA	Region	03							
1	00.00		00.00	RT 20 SKANEATELES												
1	06.01	321 33011000	06.01	OLD RT 368				3720	**	3630	02	4400	98	3200	97	0140
1	07.64	321 33011060	01.63	RT 931F				5360	07	5560	04	4880	01	4860	98	0023
1	08.45	321 33011077	00.81	JCT RT 5 END 321				7060	**	7020	06	6890	03	6000	00	0909
			Route	NY322	County	013	CHAUTAUQUA	Region	05							
1	00.00		00.00	RT 83 BALCOM												
1	01.55	322 52011000	01.55	CATTARAUGUS CO LINE				1810	**	1800	06	2070	03	1720	00	0425
			Route	NY322	County	009	CATTARAUGUS	Region	05							
2	00.32	322 52011016	00.32	CR 2 MAIN ST				2290	07	2660	04	2440	01	2320	98	0013
2	03.15	322 51011004	02.83	RT 62 END 322				1320	**	1310	05	1470	02	1200	99	0426
			Route	NY324	County	063	NIAGARA	Region	05							
1	00.00		00.00	RT 384 START RT I190 OLAP												
1	00.44		00.44	NIAGARA FALLS ERIE CO LN				60060	**	48740	97	46970	96	44750	95	0578
			Route	NY324	County	029	ERIE	Region	05							
2	01.13		01.13	END I190 OLAP				57410	07	57330	06	58730	05	58370	04	0578
2	01.97	324 53021017	00.84	GRAND ISLAND BLVD				5390	07							0603
2	04.23	324 53021019	02.26	CR 75 WHITEHAVEN RD				5210	**	5110	04	5530	03	6090	01	0429

New York State Department of Transportation

Traffic Volume Report

County Order	End Mile Point	Count LOC Reference Marker	Section Length	Section End Description	LATEST COUNT		-----PREVIOUS COUNTS-----						Count Station Number
					EST AADT	YR	EST AADT	YR	EST AADT	YR	EST AADT	YR	
Route NY324 County 029 ERIE Region 05													
2	05.73	324 53021041	01.50	START 190I OLP INT 18A	10630	07	11490	04	10690	01	10170	97	0430
2	06.98		01.25	ACC RT 266 RIVER RD EXIT N 17	71520	07	70940	06	70770	05	72010	04	0078
2	07.58		00.60	ACC RT 290I EXIT N 16	74810	**	71490	05	57850	03	49870	97	0431
2	07.81		00.23	END 190I OLAP	63800	**	60970	05	60530	03	45200	97	0325
2	08.26		00.45	EXIT N 15 (END 190I OLD OLAP)	24780	07							0602
2	08.61	324 53021086	00.35	ACC 190I OLAP	14770	**	14680	06	9060	00			0291
2	09.12	324 53021089	00.51	RT 325 SHERIDAN DRIVE	9190	07	10620	04	7320	01	9450	97	0433
2	09.51	324 53021094	00.39	RT 265 MILITARY RD	13750	07	13740	06	16000	05	14540	04	0434 CC
2	09.86	324 53021097	00.35	CR 304 ELMWOOD AVE	19380	**	19160	05	18940	02	18820	97	0292
2	10.34	324 53021100	00.48	RT 384 DELAWARE AVE	24950	**	24660	05	23060	02	22190	00	0435
2	10.87	324 53021105	00.53	CR 303 COLVIN BLVD	32560	**	32170	05	27280	01	27560	98	0223
2	12.26	324 53021110	01.39	PARKER BLVD	36730	**	36300	05	37380	02	32040	00	0224
2	12.67	324 53021126	00.41	START 62 OLAP N F BLVD	26160	07	31420	04	26070	01	23600	96	0436
2	13.12	324 53021131	00.45	END 62 OLAP BAILEY AVE	26310	07	31660	04	27630	00	25600	98	0258
2	13.43	62 53034016	00.31	CR 171 SWEET HOME RD	27980	07	30910	04	31450	00	26700	96	0426
2	13.88	324 53021138	00.45	RT 263 MILLERSPORT HWY	35440	**	35020	05	29970	01	26700	96	0437
2	14.65	324 53021142	00.77	JCT RT 240 HARLEM RD	30100	07	33010	04	33330	00	24660	96	0035
2	14.69	324 53021149	00.04	ACC RT 290I YOUNGMANN EXPY	35410	07	30920	04	30450	01	34350	96	0004
2	15.46	324 53021150	00.77	RT 277 N FOREST RD	37330	**	36890	05	36260	02	34590	99	0438
2	16.90	324 53021157	01.44	CR 195 EVANS ST	31950	**	31570	05	32860	02	29810	99	0293
2	17.65	324 53021171	00.75	YOUNGS RD	36200	**	35770	05	30630	02	29300	99	0034
2	19.06	324 53021178	01.41	ACC RT 78 TRANSIT RD	29870	**	29520	05	24860	02	22550	99	0439
2	20.06	324 53021192	01.00	CR 276 HARRIS HILL RD	16590	**	16390	05	13620	02	12670	99	0425
2	22.07	324 53021202	02.01	RT 5 END 324	7560	07	9300	04	8350	01	7570	99	0440
Route NY325 County 029 ERIE Region 05													
1	00.00		00.00	RT 266 ACC RT 190I									
1	00.86	325 53011000	00.86	CR 189 KENMORE AVE	7670	**	7570	05	8010	02	9500	00	0077
1	01.42	325 53011009	00.56	RT 324 END 325	8060	07	9000	04	8800	03	8370	02	0441
Route NY326 County 011 CAYUGA Region 03													
1	00.00		00.00	RT 90 UNION SPRINGS									
1	03.68	326 31011000	03.68	HALF ACRE RD	3180	**	3100	03	2640	02	2830	00	0013
1	06.38	326 31011138	02.70	CR 9 HALF ACRE	3770	**	3740	06	3560	03	3350	00	0053
1	07.92	326 31011074	01.54	AUBURN W CITY LN	4930	**	4820	04	4700	01	4600	98	0046
1	08.02	326 31011087	00.10	GENESEE ST	6960	07	6920	04	7110	00	6670	97	0048
1	08.51	326 31012101	00.49	AUBURN W CITY LN	6860	07	5830	01	6960	97	6050	94	0011
1	08.74	326 31012105	00.23	RTS 5 20 END 326	7200	**	7060	06	7270	03	6910	00	0059
Route NY327 County 109 TOMPKINS Region 03													
1	00.00		00.00	RTS 13 34 96									
1	02.89	327 36011000	02.89	GRAY RD	880	07							0005

New York State Department of Transportation

Traffic Volume Report

County Order	End Mile Point	Count LOC Reference Marker	Section Length	Section End Description	LATEST COUNT		-----PREVIOUS COUNTS-----						Count Station Number			
					EST AADT	YR	EST AADT	YR	EST AADT	YR	EST AADT	YR				
			Route	NY327	County	109	TOMPKINS	Region	03							
1	07.11	327 36011030	04.22	RT 79 END 327				400	**	390	05	410	02	510	99	0479
			Route	NY328	County	015	CHEMUNG	Region	06							
1	00.00		00.00	PENN STATE LINE												
1	01.07	328 62011000	01.07	CR 78				6000	**	5820	05	5500	02	5760	99	0196
1	02.79	328 62011011	01.72	CR 69				6330	**	6280	06	6280	03	5760	00	0151
1	04.27	328 62011028	01.48	RD TO PENN AVE				6110	**	6010	05	5950	02	7000	99	0152
1	06.05	328 62011043	01.78	CR 69				7940	07	7840	06	7940	05	7950	04	0156 CC
1	06.15	328 62011061	00.10	RT 14 END RT 328				8430	07	8460	04	8410	01	9440	98	0153
			Route	NY329	County	097	SCHUYLER	Region	06							
1	00.00		00.00	W ENTRANCE TO ST PARK												
1	02.16	329 63011000	02.16	RT 419 TO STATE PARK				420	**	410	06	410	03	350	97	0304
1	02.57	329 63011022	00.41	RTS 14 414 END 329				1530	**	1480	04	1530	01	1440	98	0239
			Route	NY331	County	057	MONTGOMERY	Region	02							
1	00.00		00.00	KENNEDY CRUM CREEK RD												
1	00.17	331 25011000	00.17	FULTON CO LINE				690	**	690	06	710	03	570	00	0238
			Route	NY331	County	035	FULTON	Region	02							
2	02.93	331 25011001	02.93	RT 29 OPPENHEIM END 331				570	07	470	04	690	01	600	98	0001
			Route	NY332	County	069	ONTARIO	Region	04							
1	00.00		00.00	RTS 5 20 START 21 OLAP												
1	00.50	21 44052000	00.50	BRISTOL ST				28190	07	24180	06	25060	03	26810	01	0079
1	00.73	21 44052006	00.23	WEST AVE				23320	**	23020	06	32020	03	28160	00	0081
1	00.95	21 44052009	00.22	END 21 OLAP				29720	07	30530	04	27890	01	26180	98	0080
1	02.07	332 44011000	01.12	CANANDAIGUA CITY LN				26820	07	26970	06	26940	05	27910	04	0460 CC
1	05.47	332 44011013	03.40	TOWN LINE RD				21310	**	21070	06	18750	02	18470	98	0726
1	07.04	332 44012035	01.57	CR 41				23640	**	23040	05	17930	02	16520	96	0238
1	07.86	332 44012050	00.82	RT 96				17630	**	17180	05	17450	02	15600	97	0724
1	09.05	332 44012058	01.19	ACC RT 90I END 332				17460	**	17240	06	19480	04	16730	01	0723
			Route	NY334	County	057	MONTGOMERY	Region	02							
1	00.00		00.00	RT 5 MONTGOMERY CO												
1	03.81	334 25011000	03.81	FULTON CO LINE				2110	**	2090	06	2250	03	1920	00	0426
			Route	NY334	County	035	FULTON	Region	02							
2	02.15	334 25011037	02.15	RT 67 END RT 334				1320	**	1300	05	1550	02	1390	99	0011
			Route	NY335	County	001	ALBANY	Region	01							
1	00.00		00.00	RT 910A JCT												
1	00.46	335 11011000	00.46	RT 32 DELMAR BYPASS				10550	07	8720	05	7460	02	7150	99	0057
1	01.77	335 11011005	01.31	RT 443 ELSMERE END RT 335				8230	**	8030	06	9410	05	8140	02	0563
			Route	NY336	County	099	SENECA	Region	03							
1	00.00		00.00	RT 96A E OF VARICH												

New York State Department of Transportation

Traffic Volume Report

County Order	End Mile Point	Count LOC Reference Marker	Section Length	Section End Description	LATEST COUNT		-----PREVIOUS COUNTS-----						Count Station Number	
					EST AADT	YR	EST AADT	YR	EST AADT	YR	EST AADT	YR		
Route NY336 County 099 SENECA Region 03														
1	02.82	336 35011000	02.82	RT 96	990	07	1510	04	1540	01	1080	98	0414	
1	04.64	336 35011029	01.82	RT 414 S OF FAYETTE END 336	760	**	750	06	840	03	680	00	0005	
Route NY337 County 093 SCHENECTADY Region 01														
1	00.00		00.00	RT 7 JCT										
1	00.54	337 16011000	00.54	RT 159 JCT	8060	07	8480	04	8580	01	7680	98	0030	
1	01.37	337 16011005	00.83	CR 87 NORTH THOMPSON RD	8840	**	8300	03	8360	00	8120	97	0046	
1	01.63	337 16011012	00.26	CR 89-W CAMPBELL RD	13880	**	12830	02	13490	98	9090	95	0031	
1	02.61	337 16011015	00.98	RTS 912W 914B-8901 A	21270	**	20920	06	23160	05	21150	02	0032	
Route NY340 County 087 ROCKLAND Region 08														
1	00.00		00.00	NEW JERSEY STATE LINE										
1	01.46	340 85011000	01.46	SPUR TO RT 9W	3590	**	3460	04	3460	01	3660	97	0824	
1	01.85	340 85011015	00.39	KINGS HIGHWAY	9260	07	9420	04	8430	01	8370	97	0440	
1	03.10	340 85011019	01.25	RT 303 JCT	8090	07	8390	04	7640	01	8010	98	0602	
1	03.17		00.07	ROCKLAND CO TOWN OF ORANGETOWN	8120	**	7930	05	7290	99	14370	95	0038	
Route NY342 County 045 JEFFERSON Region 07														
1	00.00		00.00	RT 12 JEFFERSON CO										
1	01.15	342 73011000	01.15	RT 811 IS UNDER	2450	**	2390	04	2110	98	1990	97	0376	
1	01.89	342 73011012	00.74	RT 37	12860	**	12740	06	14480	04	12990	01	0214	
1	05.14	342 73011019	03.25	RT 11	13020	07	13000	04	11530	99	10800	97	0371	
1	06.79	342 73011052	01.65	RT 283	6870	**	6810	06	7320	03	7620	00	0374	
1	08.37	342 73011069	01.58	RT 3 END 342	4320	07	5430	04	3750	99	3960	98	0030	
Route NY343 County 027 DUTCHESS Region 08														
1	00.00		00.00	RTS 44 82 MILLBROOK										
1	07.12	343 82011000	07.12	RT 22 SPUR	3140	**	3130	06	3440	00	4080	97	0603	
1	07.53	343 82011072	00.41	START 22 OLAP	1860	**	1850	06	2040	03	1800	00	0604	
1	10.46	343 82011076	02.93	CR 81	5650	**	5490	05	5300	00	5800	97	0605	
1	14.92	22 82041200	04.46	RT 44 END 22 OLAP	6660	**	6470	05	6070	02	5930	01	0002	
1	18.45	22 82041245	03.53	CONN STATE LN END 343	4100	**	3990	05	3590	01	3690	00	0606	
Route NY344 County 021 COLUMBIA Region 08														
1	00.00		00.00	RT 22 COPAKE FALLS										
1	01.90	344 81011000	01.90	MASS STATE LINE END 344	160	**	150	06	100	05	100	99	0607	
Route NY345 County 089 ST LAWRENCE Region 07														
1	00.00		00.00	RT 11 POTSDAM										
1	00.85	345 75011000	00.85	POTSDAM NW LN	2790	07	3440	04	2780	98	3020	97	0051	
1	08.54	345 75011009	07.69	JCT RT 310 MADRID	1970	**	1940	05	2010	02	1820	99	0308	
1	08.89	345 75011086	00.35	CR 14 MADRID	3270	07	3290	05	2190	04	1720	99	0309	
1	17.87	345 75011089	08.98	RT 37 WADINGTON END 345	1180	**	1170	06	1240	03	1130	00	0310	
Route NY346 County 083 RENSSELAER Region 01														

New York State Department of Transportation

Traffic Volume Report

County Order	End Mile Point	Count LOC Reference Marker	Section Length	Section End Description	LATEST COUNT		-----PREVIOUS COUNTS-----						Count Station Number			
					EST AADT	YR	EST AADT	YR	EST AADT	YR	EST AADT	YR				
			Route	NY346	County	083	RENSELAER	Region	01							
1	00.00		00.00	RT 22 N PETERSBURG												
1	02.62	346 14011000	02.62	VERMONT LINE END RT 346				1400	07	1600	03	1510	00	1470	97	0178
			Route	NY347	County	103	SUFFOLK	Region	10							
1	00.00		00.00	RT 908G START RT 454 OLAP												
1	01.00	454 07011021	01.00	OLD WILLETS PATH				82560	**	75210	01	66480	00	54400	96	0159
1	02.19	454 07011031	01.19	END 454 OLAP				62400	**	59490	04	75200	01	66480	00	0169
1	03.00	347 07011012	00.81	RT 111				51820	**	50990	06	52720	02	52500	01	0014
1	04.94	347 07011020	01.94	TERRY RD				56020	**	51800	02	51840	01	54540	00	0179
1	06.91	347 07011040	01.97	RT 25				50290	**	49480	06	56520	03	48760	00	0015
1	07.59	347 07011060	00.68	MORICHES RD				54620	**	51280	03	46600	00	37980	94	0139
1	09.16	347 07011067	01.57	CR 97 NICHOLS RD				59140	**	58190	06	65050	03	63180	00	0017
1	12.02	347 07011082	02.86	OLD TOWN RD				55700	**	53100	04	50800	00	50590	98	0163
1	13.44	347 07011111	01.42	RT 112				51560	**	50740	06	51960	03	47520	00	0020
1	14.48	347 07011125	01.04	RT 25A END 347				37310	**	36710	06	38610	03	38040	00	0031
			Route	NY349	County	035	FULTON	Region	02							
1	00.00		00.00	RT 30A GLOVERSVILLE												
1	00.96	349 21011000	00.96	CR 154/ELLENWOOD AV				3080	07	3770	03	3310	00	3470	99	0349
1	03.58	349 21011010	02.62	RT 30 RED BUNCH END 349				3350	07	3410	04	3800	01	3770	98	0062
			Route	NY350	County	117	WAYNE	Region	04							
1	00.00		00.00	RT 31 START 31F OLAP												
1	01.73	31F37021053	01.73	END 31F OLAP				5420	**	5330	06	5280	03	5240	97	0489
1	05.09	350 37011019	03.36	RT 441				5010	**	4920	06	4350	98	3760	95	0491
1	06.84	350 37011052	01.75	NY286 CR203 ATLANTIC AV				7260	**	6990	05	6090	02	4790	97	0012
1	11.31	350 37011069	04.47	CR103 ONTARIO CTR				6130	**	5900	05	6610	02	4300	99	0352
1	11.40		00.09	RT 104 END 350				6190	**	6080	06	5900	03	5090	00	0002
			Route	NY351	County	083	RENSELAER	Region	01							
1	00.00		00.00	RT 43 JCT												
1	01.62	351 14011000	01.62	RT 66 JCT				3940	**	3850	06	4420	04	3860	01	0084
1	03.70	351 14011016	02.08	RT 355 JCT				3940	**	3840	05	3600	02	2900	99	0085
1	08.16	351 14011037	04.46	RT 2 END RT 351				3450	**	3410	06	3030	05	2770	02	0086
			Route	NY352	County	101	STEUBEN	Region	06							
1	00.00		00.00	RT 415 PULTENEY ST												
1	01.32	17 64041420	01.32	STATE ST				14210	07	16890	06	20030	05	20560	04	0037 CC
1	02.40	17 64042009	01.08	RT 225				19960	**	19520	04	19350	02	19860	01	0057
1	02.88	17 64042019	00.48	CORNING EAST CITY LINE				11190	07	11160	03	10280	99	10320	96	0048
1	03.91	17 64042023	01.03	RT 961Q				10620	07	9720	03	8650	02	8850	99	0049
1	06.20	17 64013018	02.29	RT 961T				6350	**	6150	05	6420	02	6880	99	0152
1	07.14	352 64011003	00.94	CHEMUNG CO LINE				5950	**	5850	06	6050	98	4450	95	0153

New York State Department of Transportation

Traffic Volume Report

County Order	End Mile Point	Count LOC Reference Marker	Section Length	Section End Description	LATEST COUNT		-----PREVIOUS COUNTS-----						Count Station Number	
					EST AADT	YR	EST AADT	YR	EST AADT	YR	EST AADT	YR		
Route NY352 County 015 CHEMUNG Region 06														
2	01.20	352 64011012	01.20	CR 64 BIG FLATS	6110	**	6070	06	7090	05	7320	04	0275	
2	04.54	352 62021012	03.34	CR 55 HARRIS HILL RD	10570	**	10400	06	10080	04	8450	01	0147	
2	07.21	352 62021046	02.67	RT 225	8730	**	8590	06	7940	00	7780	98	0146	
2	07.60	352 62021073	00.39	CHURCH ST	11970	**	11690	04	10800	01	10280	98	0145	
2	09.22	352 62021076	01.62	ELMIRA W CITY LN	16030	**	15900	06	15970	03	14930	00	0276	
2	09.88	352 62021092	00.66	WALNUT ST	16770	**	16500	05	18110	02	19630	99	0277	
2	10.37	352 62022007	00.49	MAIN ST	15040	**	14800	05	15240	02	15320	99	0014	
2	10.49	352 62022012	00.12	CONRAIL RR	15980	**	15850	06	15590	03	14500	96	0326	
2	10.87	352 62022013	00.35	MADISON AVE	14410	**	14070	04	14300	01	17630	98	0142	
2	11.11	352 62022018	00.24	CHURCH ST	9810	07	12860	04	8400	01	12780	00	0154	
2	11.82	352 62022020	00.71	RT 17 END 352	7820	07	8760	04	7440	01	9530	98	0026	
Route NY353 County 009 CATTARAUGUS Region 05														
1	00.00		00.00	RT 417										
1	00.82	353 51011000	00.82	SALAMANCA N CITY LN	4910	07	4450	04	3500	01	3780	98	0442	
1	06.22	353 51011007	05.40	START 242 OLAP	5360	07	4020	04	4220	01	4110	97	0443	
1	07.43	353 51012054	01.21	END 242 OLAP	5980	07	5810	04	5930	03	5480	01	0217	
1	08.79	353 51012067	01.36	CR5 MOSHER-HOLLOW/NEW ALBION RD	4260	**	4210	05	3500	02	3300	99	0445	
1	17.75	353 51012081	08.96	CR 4 BROADWAY RD	2420	**	2400	06	2080	03	1970	00	0055	
1	23.97	353 51012171	06.22	JCT 62 DAYTON END 353	530	07	660	04	590	01	500	97	0447	
Route NY354 County 029 ERIE Region 05														
1	00.00		00.00	RT 5 ELLICOTT ST										
1	00.21	354 53011002	00.21	MICHIGAN AVE	3510	07	3170	05	3000	02	3630	98	0053	
1	00.43	354 53011005	00.22	PINE ST	5560	07	3170	05	3000	02	3630	98	0046	
1	00.51	354 53011007	00.08	CLINTON AVE	3210	**	3170	05	3000	02			0029	
1	01.03	354 53011008	00.52	JEFFERSON AVE	3210	**	3170	05	2900	02			0294	
1	01.81	354 53011013	00.78	FILLMORE AVE	2580	07	2350	04	2410	01	3370	97	0225	
1	02.90	354 53011021	01.09	RT 62 BAILEY AVE	6510	07	6890	04	6130	03	5780	01	0449	
1	03.05	354 53011031	00.15	JCT RT 190I NIAGARA EXPY	15150	**	14960	05	13920	02	15170	97	0010	
1	03.92	354 53011033	00.87	BUFFALO E CITY LN	12910	07	10870	04	12710	03	12830	01	0450	
1	04.48	354 53011041	00.56	RT 240 HARLEM RD	16690	07	16220	04	18740	01	18060	98	0451	
1	05.10	354 53012006	00.62	FRENCH RD	18150	**	17930	05	17010	02	16660	97	0226	
1	06.53	354 53012012	01.43	RT 277 UNION RD	12630	**	12470	05	11590	02	12070	99	0057	
1	09.49	354 53012027	02.96	RTS 20 78 TRANSIT RD	13190	**	13110	06	14730	03	14130	02	0208	
1	10.54	354 53012057	01.05	CR 243 AURORA	13570	**	13410	05	13420	02	11530	99	0066	
1	12.44	354 53012067	01.90	BOWEN RD	9950	**	9830	05	10140	02	8770	00	0384	
1	16.79	354 53012086	04.35	JCT RT 954G TWO ROD RD	5820	**	5710	05	5760	02	5770	00	0354	
1	20.48	354 53012130	03.69	WYOMING CO LN	2670	**	2650	06	3390	03	3000	02	0453	
Route NY354 County 121 WYOMING Region 04														
2	01.84	354 53012167	01.84	CR 35	3070	07	3620	04	4100	01	2830	98	0462	

New York State Department of Transportation

Traffic Volume Report

County Order	End Mile Point	Count LOC Reference Marker	Section Length	Section End Description	LATEST COUNT		-----PREVIOUS COUNTS-----						Count Station Number			
					EST AADT	YR	EST AADT	YR	EST AADT	YR	EST AADT	YR				
			Route	NY354	County	121	WYOMING	Region	04							
2	04.84	354 46021019	03.00	RT 77 BENNINGTON CTR				3460	**	3390	06	4330	03	3070	00	0012
2	11.22	354 46021049	06.38	RT 98 ATTICA END 354				2890	07	3340	04	2790	01	2660	98	0463
			Route	NY355	County	083	RENSSELAER	Region	01							
1	00.00		00.00	RT 66 JCT E OF WYNANSKILL												
1	01.14	355 14011000	01.14	CR 130 SPRING AVE EXT				3230	**	3180	06	3050	04	2710	01	0140
1	02.94	154 14012036	01.80	RT 351 JCT END RT 355				4130	**	4030	06	3960	04	3160	01	0141
			Route	NY357	County	077	OTSEGO	Region	09							
1	00.00		00.00	RT 7 UNADILLA												
1	00.04	357 94011000	00.04	DELAWARE CO LINE				2520	07	2360	04	2420	01	2450	98	0054
			Route	NY357	County	025	DELAWARE	Region	09							
2	00.99	357 94011001	00.99	ACC 881				2280	07	2480	05	2440	04	2160	01	0041
2	03.75	357 93021011	02.76	CR 44 RD TO WELLS BR				1370	**	1360	06	1560	03	2240	00	0110
2	07.54	357 93021038	03.79	CR 21 FRANKLIN				1880	07	1910	04	1810	01	1610	98	0314
2	10.73	357 93021076	03.19	CR 14 LEONTA				3430	**	3400	05	3540	02	3060	99	0315
2	14.02	357 93021108	03.29	RT 28 END 357				2050	**	2050	06	2510	03	2940	00	0113
			Route	NY359	County	067	ONONDAGA	Region	03							
1	00.00		00.00	RT 38A												
1	01.71	359 33011000	01.71	RT 41 A MANDANA END 359				830	**	820	06	880	01	700	98	0108
			Route	NY360	County	055	MONROE	Region	04							
1	00.00		00.00	RT 272 MORTON												
			Route	NY362	County	121	WYOMING	Region	04							
1	00.00		00.00	RT 39												
1	03.68	362 46011000	03.68	RT 78 END 362				1260	**	1220	05	1620	02	1130	99	0467
			Route	NY363	County	007	BROOME	Region	09							
1	00.00		00.00	RT 434												
1	00.84	363 91011000	00.84	ACC RT 11 COURT ST				23730	07	25080	04	25060	00	25480	99	0036
1	01.38	363 91011010	00.54	RT 7 END 363				30310	**	29010	05	19290	99	17430	96	0037
			Route	NY364	County	123	YATES	Region	06							
1	00.00		00.00	RT 14A PENN YAN												
1	00.19	364 66011000	00.19	VILLAGE PENN YAN TWN JERUSALEM				3800	07	3860	06	3820	05	4070	04	0247 CC
1	04.18	364 66011002	03.99	CR 27				1770	07	1900	04	1760	01	1730	98	0246
1	08.95	364 66011043	04.77	RT 247 W OF POTTER				1670	**	1650	06	1750	03	1640	00	0245
1	12.07	364 66011090	03.12	START 245 OLAP MIDDLESEX				750	**	720	05	600	02	550	99	0210
1	12.16	364 66011121	00.09	END 245 OLAP				2140	**	2100	06	2280	03	2270	98	0209
1	16.36	364 66011122	04.20	ONTARIO CO LINE				1820	**	1820	05	1370	99	1410	96	0243
			Route	NY364	County	069	ONTARIO	Region	04							
2	04.27	364 66011164	04.27	CR 1				2360	**	2270	05	1880	02	1510	99	0003
2	07.96	364 44021043	03.69	CANANDAIGUA S CITY LN				6960	07	6940	06	6940	05	7050	04	0469 CC

New York State Department of Transportation

Traffic Volume Report

County Order	End Mile Point	Count LOC Reference Marker	Section Length	Section End Description	LATEST COUNT		-----PREVIOUS COUNTS-----						Count Station Number	
					EST AADT	YR	EST AADT	YR	EST AADT	YR	EST AADT	YR		
Route NY364 County 069 ONTARIO Region 04														
2	08.08	364 44021081	00.12	CANANDAIGUA E CITY LN	6340	**	6230	06	7020	02	6490	99	0040	
2	08.23	364 44021082	00.15	RTS 5 20 END 364	5650	07	5310	04	5680	00	4840	97	0006	
Route NY365 County 065 ONEIDA Region 02														
1	00.00		00.00	RT 5 ONEIDA CASTLE										
1	00.87	365 26011000	00.87	RT 365A	8500	**	8360	05	7940	02	8380	98	0183	
1	03.33	365 26011009	02.46	PATRICK RD	10770	**	10570	04	9870	01	9450	96	0182	
1	03.51	365 26011034	00.18	TURNING STONE HOTEL ENT/EXT	13730	**	13560	05	12280	02	12980	99	0184	
1	03.83	365 26011036	00.32	THRUWAY ENT. (INT #33)	13200	**	12800	02	12980	99	15100	96	0189	
1	04.79	365 26011039	00.96	RT 31	17400	**	17170	05	16880	00	16260	97	0389	
1	07.46	365 26011048	02.67	CR 52 BLACKMAN COR RD	14380	07	15130	05	13650	04	14290	01	0385	
1	08.28	365 26011075	00.82	ROME S CITY LN	14440	**	14080	03	13650	00	12310	97	0130	
1	11.19	365 26011083	02.91	START 26 OLAP	15590	**	15330	06	14740	05	12750	02	0186	
1	11.46	26 26051196	00.27	S JAMES ST	18960	07	18010	04	16200	01	17130	00	0100	
1	12.99	26 26051199	01.53	END 26 OLAP	14370	**	14130	06	12720	00	11490	97	0488	
1	13.24	26 26051214	00.25	START 49 69 OLAPS	9010	**	8300	02	7150	97	7200	93	0113	
1	13.56	49 26025009	00.32	END 69 OLAP	20390	**	20050	06	20170	03	18630	00	0017	
1	13.79	49 26025011	00.23	RT 233 IS UNDER	14870	07	15280	06	12370	00	12910	98	0133	
1	14.68	49 26025013	00.89	END 49 OLAP	16520	**	16240	06	14870	00	13130	96	0127	
1	15.28		00.60	E DOMINICK ST	5000	**	4610	02	3730	95			0114	
1	16.45	365 26013500	01.17	RAMP FROM RT 49	12500	**	12290	05	11040	01	12380	98	0115	
1	17.28	365 26013502	00.83	CR 88 OLD RIVER RD	6170	07	6650	04	5720	01	7020	98	0118	
1	17.87	365 26013024	00.59	ROME CITY LN	5480	**	5390	05	5160	02	5100	99	0131	
1	20.42	365 26013030	02.55	CR 58 KOENIG RD	4970	**	4920	06	5200	05	5530	02	0402	
1	23.05	365 26013056	02.63	RT 291	6050	**	6010	06	6040	04	5830	01	0343	
1	24.79	365 26013082	01.74	RT 274 HOLLAND PATENT	5870	**	5790	05	5990	02	5660	99	0049	
1	28.81	12C26012120	04.02	MAPPA AVE BARNEVELD RT 921D	3690	**	3650	05	3710	04	3770	99	0074	
1	29.71	12C26012161	00.90	RTS 12 & 28	3680	**	3660	06	3510	01	3920	98	0050	
1	31.93	12C26012170	02.22	SPUR TO REMSEN 920V	3730	**	3680	05	3720	02	3650	99	0058	
1	36.60	365 26011422	04.67	CR 55 FAIRCHILD RD	1980	07	1410	04	2010	00	2000	97	0061	
1	37.50	365 26011469	00.90	HERKIMER CO LN	1830	**	1810	05	1950	02	1570	99	0062	
Route NY365 County 043 HERKIMER Region 02														
2	06.76	365 26011478	06.76	RT 8 END RT 365	900	07	970	04	1040	01	950	98	0246	
Route NY365A County 053 MADISON Region 02														
1	00.00		00.00	RT 5										
1	01.14	365A24011000	01.14	STONE ST	10120	**	10040	06	9860	03	8310	00	0124	
1	02.36	365A24012001	01.22	RT 46 ONEIDA	11000	**	10910	06	10550	05	8300	02	0125	
1	02.89	365A24012012	00.53	ONEIDA CO LN (MIDDLE OF BRIDGE)	7770	**	7640	05	6890	02	7040	99	0132	
Route NY365A County 065 ONEIDA Region 02														

New York State Department of Transportation

Traffic Volume Report

County Order	End Mile Point	Count LOC Reference Marker	Section Length	Section End Description	LATEST COUNT		-----PREVIOUS COUNTS-----						Count Station Number			
					EST AADT	YR	EST AADT	YR	EST AADT	YR	EST AADT	YR				
			Route	NY365A	County	065	ONEIDA	Region	02							
2	00.58	365A24012016	00.58	RT 365 END 365A				8730	**	8440	03	7050	00	6760	98	0036
			Route	NY366	County	109	TOMPKINS	Region	03							
1	00.00		00.00	RT 79												
1	00.85	366 36012000	00.85	ITHACA E CITY LN				9620	**	8990	00	7370	97			0022
1	02.56	366 36012008	01.71	OLD RT 392				8400	**	8150	04	7910	01	9460	97	0012
1	04.68	366 36011018	02.12	START RT 13 OLAP				7350	07	7250	05	6760	02	6460	99	0014
1	05.91	366 36011038	01.23	END RT 13 OLAP				18000	07	17790	05	16450	02	15070	99	0008
1	08.85	366 36011050	02.94	VILLAGE OF FREEVILLE				3860	07	3810	04	3720	01	3830	98	0033
1	09.40	366 36011080	00.55	RT 38 FREEVLE END 366				5810	07	6420	04	5910	01	5690	98	0009
			Route	NY367	County	015	CHEMUNG	Region	06							
1	00.00		00.00	PENN STATE LINE												
1	01.07	367 62011000	01.07	RT 427 WELLSBURG END 367				3460	**	3450	06	3640	05	3230	02	0247
			Route	NY369	County	007	BROOME	Region	09							
1	00.00		00.00	RT 7B												
1	00.30	369 91011005	00.30	ACC TO 88I EB				1300	**	1270	05	970	99	930	96	0130
1	03.62	369 91011007	03.32	CR 120 GANOUGTOWN RD				5810	**	5760	06	6810	05	6340	99	0312
1	05.68	369 91011036	02.06	CR 124 BEARTOWN RD				2820	07	3100	04	3090	01	2650	98	0076
1	06.32	369 91011057	00.64	RT 79 N FENTON END 369				2370	**	2360	06	2500	03	2270	00	0019
			Route	NY370	County	117	WAYNE	Region	04							
1	00.00		00.00	RT 104												
1	00.70	370 37011100	00.70	OLD RT 104				2610	**	2550	05	2320	02	1310	99	0539
1	02.82	370 37011106	02.12	CAYUGA CO LINE				2050	**	2030	06	2170	03	2890	00	0534
			Route	NY370	County	011	CAYUGA	Region	03							
2	02.99	370 37011028	02.99	RT 38 VICTORY				2810	**	2710	04	2330	01	2140	98	0042
2	08.39	370 31021030	05.40	RT 34 CATO				4230	**	4030	03	3910	02	3850	00	0043
2	09.60	370 31021085	01.21	BRADT RD				5510	**	5250	03	4760	00	4670	96	0051
2	10.42	370 31021097	00.82	SHORT CUT RD MERIDIAN				5260	**	5060	04	5940	01	4520	97	0050
2	10.55	370 31021105	00.13	BONTA BR RD MERIDIAN				6260	**	5890	02	5600	96	5370	93	0073
2	10.85	370 31021106	00.30	CR 16				5570	**	4830	95					0001
2	11.55	370 31021109	00.70	RT 176				5720	**	5020	96	4810	93			0561
2	13.90	370 31021116	02.35	ONONDAGA CO LINE				5480	**	5280	04	5890	01	5040	98	0055
			Route	NY370	County	067	ONONDAGA	Region	03							
3	01.40	370 31021138	01.40	PLAINVILLE RD				5990	**	5840	05	5030	02	5500	99	0056
3	04.80	370 33031014	03.40	DUNHAM RD				5590	**	5520	06	5730	03	5810	00	0192
3	05.98	370 33031048	01.18	START RT 31 OLAP				8210	**	8120	06	8470	05	8450	02	0212
3	07.52		01.54	RT 48				7160	**	7000	05	6730	02	6400	99	0070
3	07.82	370 33031075	00.30	END RT 31 OLAP				19710	07	18620	04	17710	01	19040	98	0200
3	11.77	370 33031078	03.95	RIVER RD COLD SPRINGS				7510	**	7440	06	7460	02	6440	96	0203

New York State Department of Transportation

Traffic Volume Report

County Order	End Mile Point	Count LOC Reference Marker	Section Length	Section End Description	LATEST COUNT		-----PREVIOUS COUNTS-----						Count Station Number	
					EST AADT	YR	EST AADT	YR	EST AADT	YR	EST AADT	YR		
Route NY370 County 067 ONONDAGA Region 03														
3	12.63	370 33031118	00.86	JOHN GLEEN BLVD	13080	**	12950	06	13990	03	12930	00	0058	
3	15.41	370 33031127	02.78	OLD RT 57/RT931G	9600	07	10040	04	8500	02	9740	01	0034	
3	17.67	370 33031155	02.26	SYRACUSE N CITY LINE	24130	07	24100	06	25470	05	25680	04	0222 CC	
3	18.51	370 33032000	00.84	RT 11 END 370	15330	**	15180	06	12070	03	13420	00	0221	
Route NY371 County 101 STEUBEN Region 06														
1	00.00		00.00	RT 415										
1	04.83	371 64011000	04.83	RT 21 END 371	1740	**	1730	05	1930	02	1690	99	0250	
Route NY372 County 115 WASHINGTON Region 01														
1	00.00		00.00	RT 29 JCT GREENWICH										
1	02.01	372 18011000	02.01	CR 74A TO ARCHDALE	3260	**	3240	06	3130	03	3540	00	0015	
1	07.90	372 18011020	05.89	VILLAGE CAMBRIDGE CR 59 TO CENTER CAMBRIDGE	2850	**	2830	06	2860	01	2750	98	0322	
1	08.93	372 18011079	01.03	RT 22 JCT END RT 372	7010	07	5660	04	5800	01	5100	99	0320	
Route NY373 County 031 ESSEX Region 01														
1	00.00		00.00	RT 9 AUSABLE CHASM										
1	01.39	373 12011000	01.39	CR 17 TO KEESEVILLE	700	**	690	03	1090	00	890	97	0542	
1	03.20	373 12011015	01.81	FERRY SLIP PARKING E	870	**	860	06	950	03	1230	00	0543	
Route NY374 County 033 FRANKLIN Region 07														
1	00.00		00.00	CANADIAN BORDER										
1	00.66		00.66	SHEE WOODS ROAD	370	**	370	06	370	04			0010	
1	04.65		03.99	ROUTE 11 JUNCTION	850	07	1000	04	1040	01	1020	99	0409	
1	10.13	374 72011000	05.48	RT 190 BRAINARDSVILLE	1510	**	1480	05	970	03	1600	99	0211	
1	11.45	374 72011055	01.32	OLD RT 190 - CR 54	1610	**	1600	06	1340	03	1340	00	0407	
1	14.24	374 72011068	02.79	TOWN BELLMONT CLINTON CO LINE	1860	07	1370	04	1270	01	1620	99	0003	
Route NY374 County 019 CLINTON Region 07														
2	07.52	374 72011095	07.52	CR 1 STANDISH RD LYON MT	1620	**	1590	05	1280	02	1470	98	0040	
2	15.69	374 71021076	08.17	CR 8 PLANK RD	1920	07	2120	03	1630	00	1380	98	0100	
2	19.95	374 71021157	04.26	EMMONDS RD	2380	07	2190	04	2150	99	1950	98	0405	
2	24.67	374 71021200	04.72	CHURCH RD	5200	**	5100	05	4700	02	4570	99	0233	
2	25.48	374 71021247	00.81	RT 3 N OF CADYVILLE (SPUR 97OF)	4510	**	4470	06	4640	03	4470	00	0206	
2	28.17	374 71021255	02.69	CR 16 RAND HILL RD	6340	07	6420	04	5470	95			0034	
2	29.82	374 71021282	01.65	RT 190 MILITARY RD	7150	**	7030	05	6560	02	6870	00	0033	
2	33.14	374 71021298	03.32	RT 22 END 374	8000	07	6620	00	6230	99	5740	98	0031	
Route NY375 County 111 ULSTER Region 08														
1	00.00		00.00	RT 28										
1	01.90	375 86011000	01.90	CR 66 MAVERICK RD	8190	**	7570	93					0608	
1	02.92	375 86011019	01.02	RT 212 END 375	9460	**	9350	05	8440	02	7320	99	0609	
Route NY376 County 027 DUTCHESS Region 08														

New York State Department of Transportation

Traffic Volume Report

County Order	End Mile Point	Count LOC Reference Marker	Section Length	Section End Description	LATEST COUNT		-----PREVIOUS COUNTS-----						Count Station Number
					EST AADT	YR	EST AADT	YR	EST AADT	YR	EST AADT	YR	
Route NY376 County 027 DUTCHESS Region 08													
1	00.00		00.00	RT 52 E FISHKILL									
1	02.18	376 82011000	02.18	START RT 82 OLAP HOPEWELL	12080	**	11570	05	11300	02	9870	99	0610
1	02.24	376 82011022	00.06	END RT 82 OLAP	23460	07	24360	04	19110	01	19090	98	0025
1	04.29	376 82011023	02.05	CR 29 HILLSIDE LK RD	6390	07	7440	04	6150	01	5740	98	0083
1	05.59	376 82011043	01.30	CR 93 MYERS CORS RD	12840	**	12300	05	13470	02	11370	99	0029
1	07.96	376 82011056	02.37	CR 104 HACKENSACK RD	8290	07	9410	04	9130	01	8410	98	0090
1	10.14	376 82011080	02.18	CR 44 RED OAK MILL RD	16870	**	16470	05	15370	01	15600	98	0050
1	10.44	376 82011101	00.30	RT 113 SPACKENKILL RD	24100	**	22200	00	21700	96	19620	93	0611
1	12.62	376 82011104	02.18	HOOKER AVE	13960	**	13630	05	12860	02	17170	99	0612
1	13.92	376 82011126	01.30	RTS 44 & 55 WB END 376	17960	**	16930	02	16200	99	17450	98	0030
Route NY377 County 001 ALBANY Region 01													
1	00.00		00.00	RT 9 ACCESS ROADS SB									
1	00.25	377 11011000	00.25	LAWN AVE	11970	07	10890	02	10340	98	10250	95	0173
1	00.92	377 11011003	00.67	WARDS LANE	11040	**	10520	04	8320	01	8220	99	0124
1	01.76	377 11012005	00.84	RT 378 JCT END RT 377	7760	**	7630	06	7800	01	7570	00	0119
Route NY378 County 001 ALBANY Region 01													
1	00.00		00.00	RT 9 JCT									
1	00.93	378 11011000	00.93	RT 377 JCT VILLAGE OF MENANDS	15400	07	15170	04	14550	02	14810	01	0085
1	01.94	378 11011010	01.01	RT 32 UNDER	14760	**	14290	05	14700	01	12100	97	0093
1	02.53	378 11011020	00.59	ACC RT 7871	12790	**	12380	05	16090	01	17470	97	0128
1	02.87	378 11011025	00.34	RENSELAER CO LN	30220	07	34960	05	28920	02	33540	99	0129
Route NY378 County 083 RENSELAER Region 01													
2	00.47	378 11011028	00.47	RT 4 END RT 378	35410	**	33900	05	25530	99	30960	93	0050
Route NY383 County 055 MONROE Region 04													
1	00.00		00.00	RT 36									
1	01.43	383 43011000	01.43	BELCODA RD	3840	**	3770	06	3900	05	5320	02	0185
1	02.53	383 43011015	01.10	WHEATLAND CTR	3740	07	3930	04	6280	01	4580	98	0717
1	05.73	383 43011026	03.20	RT 386	2430	**	2400	06	3660	04	2850	00	0555
1	06.21	383 43011058	00.48	RT 251	3990	**	3940	06	4380	03	4920	98	0363
1	06.88	383 43011063	00.67	RT 253	5420	**	5350	06	5810	03	6990	00	0019
1	08.69	383 43011070	01.81	MORGAN RD CR 133	5100	**	5010	06	5350	04	5670	00	0169
1	10.85	383 43011088	02.16	BROOK RD	5670	**	5580	06	6290	02	6430	95	0558
1	12.65	383 43011109	01.80	RT 252	5600	**	5530	06	5370	03	6050	98	0726
1	13.84	383 43011127	01.19	RT 252A	16340	**	16130	06	16750	01	15960	98	0014
1	15.50	383 43011140	01.66	RT 390I	17510	**	17290	06	19010	03	17950	00	0529
1	15.62	383 43011156	00.12	ROCHESTER W CITY LN	14500	**	14130	05	12510	95			0064
1	15.98	383 43011157	00.36	ELMWOOD AVE	10440	07	12950	98	10330	97	8180	94	0001
1	16.47		00.49	S PLYMOUTH AV	12450	07							0054

New York State Department of Transportation

Traffic Volume Report

County Order	End Mile Point	Count LOC Reference Marker	Section Length	Section End Description	LATEST COUNT		-----PREVIOUS COUNTS-----						Count Station Number	
					EST AADT	YR	EST AADT	YR	EST AADT	YR	EST AADT	YR		
Route NY383 County 055 MONROE Region 04														
1	17.70	383 43012009	01.23	FORD ST	7030	07	7760	04	9130	01	8300	97	0258	
1	17.80	383 43012019	00.10	EXCHANGE ST	11830	07	10750	04	11530	01	14120	98	0259	
1	18.27	383 43012020	00.47	PLYMOUTH AV CONN 4901	11820	**	11520	05	11790	02	11580	01	0260	
1	18.60	383 43012024	00.33	COURT ST	11160	07	9380	04	10290	01	9430	97	0261	
1	18.70	383 43012027	00.10	NY31 END 383	11880	**	11430	04	12580	01	13560	98	0262	
Route NY384 County 029 ERIE Region 05														
1	00.00		00.00	JCT RT 5 EB & RT 950E BUFFALO										
1	00.52	384 53011001	00.52	RT 5 WB BUFFALO W CHIPPEWA ST	10530	07	11880	04	11810	01	12080	97	0307	
1	01.33	384 53011003	00.81	NORTH ST	14500	07	14710	04	15200	01	14380	97	0301	
1	02.26	384 53011011	00.93	FERRY ST	14700	**	14520	05	16580	01	17020	97	0302	
1	02.66	384 53011021	00.40	W DELAVAN AVE	18760	**	18530	05	18700	01	18610	97	0230	
1	03.71	384 53011025	01.05	JCT RT 198 SCAJ. EXPY	19750	07	19720	04	20330	03	29200	01	0467	
1	04.10	384 53011035	00.39	AMHERST ST	24770	07	27930	05	24480	02	24550	97	0303	
1	04.61	384 53011039	00.51	HERTEL AVE	30300	**	29940	05	25950	02	24360	00	0304	
1	05.34	384 53011044	00.73	BUFFALO N CITY LN	21910	07	22830	04	26260	01	23850	97	0468	
1	05.63	384 53011051	00.29	DELAWARE RD	22380	**	22120	05	20470	02	20820	99	0305	
1	06.88	384 53012003	01.25	RT 324 SHERIDAN DR	20580	**	20460	06	25050	03	21360	02	0469	
1	07.58	384 53012016	00.70	CR 305 BRIGHTON AVE	22680	**	22410	05	20480	02	19290	97	0306	
1	07.90	384 53012023	00.32	JCT RT 290I YOUNGMANN EXPY	29270	07	27600	05	25120	02	24110	99	0470	
1	08.31	384 53012026	00.41	TONAWANDA S CITY LN	15300	**	15210	06	16520	03	16960	01	0473	
1	09.58	384 53012030	01.27	YOUNG ST	9070	07	7230	04	8660	03	6200	01	0471	
1	09.74	384 53013013	00.16	NIAGARA CO LINE	10430	07	12200	04	14510	01	13940	97	0472	
Route NY384 County 063 NIAGARA Region 05														
2	00.60	384 53013014	00.60	START 265 OLAP	4320	07	4400	04					0579	
2	01.00	384 54021006	00.40	RT 429 WHEATFIELD ST	20290	**	20050	05	16810	01	20000	97	0031	
2	02.29	265 54021010	01.29	WARD RD	15990	**	15800	05	13830	02	14890	99	0074	
2	03.07	265 54021023	00.78	WITMER RD N TONAWANDA WCL	12530	07	12430	04	12500	03	14830	00	0397	
2	05.11	265 54021030	02.04	RT 952V WILLIAMS RD	12680	**	12600	06	11500	04	11730	03	0044	
2	05.40	265 54022021	00.29	NIAGARA FALLS E CITY LN	4360	07	3980	04	4100	03	4660	99	0473	
2	06.10	265 54022023	00.70	END 265 OLAP MILITARY RD	4800	**	4750	05	3530	02	4620	97	0398	
2	06.30	384 54023007	00.20	BUFFALO AVE	4010	07	3910	04	3510	01	4540	97	0034	
2	07.10	384 54023010	00.80	77TH ST	8590	**	8480	05	7310	02	7660	99	0080	
2	07.88	384 54023018	00.78	RTS 324 190I	8770	**	8720	06	8510	04	8210	01	0475	
2	09.36	384 54023025	01.48	NY61 HYDE PARK BLVD	9000	**	8950	06	9210	04	9320	01	0476	
2	09.74	384 54023040	00.38	VETERNS DR	5430	07							0052	
2	10.39	384 54023044	00.65	PORTAGE RD	5520	**	5450	05	4450	02	6230	99	0466	
2	10.93	384 54023051	00.54	BUFFALO AVE (LR)	5530	07							0054	
2	11.10	384 54023056	00.17	JCT NY 952B J B DALY	5540	07							0056	
2	11.81	384 54023100	00.71	RT 951A NIAGARA ST	10470	**	10280	04	12080	01	5470	97	0047	

New York State Department of Transportation

Traffic Volume Report

County Order	End Mile Point	Count LOC Reference Marker	Section Length	Section End Description	LATEST COUNT		-----PREVIOUS COUNTS-----						Count Station Number			
					EST AADT	YR	EST AADT	YR	EST AADT	YR	EST AADT	YR				
			Route	NY384	County	063	NIAGARA	Region	05							
2	11.93	384 54023108	00.12	RT 104 AND RT 957A END 384				9000	**	8840	04	9160	01	9440	99	0143
			Route	NY385	County	039	GREENE	Region	01							
1	00.00		00.00	RT 9W CATSKILL												
1	00.66	385 13011000	00.66	MAIN ST CATSKILL				7970	**	7610	05	7690	02	8190	99	0017
1	01.46	385 13011007	00.80	RT 23 JCT CATSKILL				6830	07	5820	03	2550	00	5250	97	0020
1	05.40	385 13011015	03.94	CR 28 ATHENS				3170	**	3100	06	2930	01	2900	98	0060
1	12.90	385 13011054	07.50	CR 61 COXSACKIE				2160	**	2060	05	1800	02	1820	99	0021
1	13.79	385 13011130	00.89	RTS 9W 81 END 385				9610	07	9790	03	7480	00	8580	97	0054
			Route	NY386	County	055	MONROE	Region	04							
1	00.00		00.00	RT 383 SCOTTSVILLE												
1	00.77	251 43011104	00.77	NORTH RD CR 139				1700	**	1680	06	1870	04	2740	01	0720
1	02.86	251 43011096	02.09	MORGAN RD CR 133				2860	07	2350	06	2980	05	2990	02	0362
1	06.09	251 43011075	03.23	RT 252				4190	**	3990	04	2980	00	2380	96	0361
1	06.42	251 43011043	00.33	START 33A OLAP				2060	07	1720	06	1760	05	1610	01	0360
1	07.43	251 43011040	01.01	END 33A OLAP RT 252				10180	**	9930	05	14110	02	13220	99	0359
1	08.36	251 43011029	00.93	RT 490I IS OVER WITH CONN				14180	**	14000	06	15990	03	15100	00	0358
1	08.72	251 43011020	00.36	CR 119 W SIDE DR				16750	**	15750	02	8440	95			0263
1	09.21	251 43011016	00.49	CR 119 W SIDE DR				6630	**	6550	06	6790	03	9710	98	0264
1	10.36	251 43011011	01.15	START 33 OLAP				8780	**	8480	05	8380	02	6760	97	0357
1	10.56	251 43011000	00.20	END 33 OLAP				17320	07	17160	04	15780	01	16100	98	0431
1	11.57	386 43011100	01.01	RT 531				9590	**	9470	06	10470	05	8330	02	0208
1	11.98	386 43011110	00.41	LYELL RD CR 117				21460	07	22450	04	16660	01	17530	98	0209
1	12.69	386 43011115	00.71	RT 31				15370	**	15180	06	14780	02	14970	99	0210
1	13.73	386 43011000	01.04	RIDGEWAY AVE CR 111				14420	**	14160	06	13560	02	14520	01	0265
1	15.46	386 43011011	01.73	RT 104 END 386				14850	07	15820	04	17980	01	14870	98	0470
			Route	NY387	County	073	ORLEANS	Region	04							
1	00.00		00.00	RT 31												
1	02.95	387 45011000	02.95	RT 104 END 387				530	**	520	06	580	00	890	97	0270
			Route	I390	County	101	STEUBEN	Region	06							
1	00.00		00.00	RT 86I												
1	02.04	390I64011000	02.04	CONN TO RT 415 RT 961J EXIT 1				11850	**	11240	04	10610	01	12320	98	0080
1	11.02	390I64011021	08.98	CR 121 EXIT 2				11190	07	11130	06	9560	03	7630	00	0130
1	16.75	390I64011111	05.73	RT 15 & 21 EXIT 3				11450	07	9950	04	10350	01	10240	98	0131
1	21.33	390I64011168	04.58	LIVINGSTON CO LINE				10460	07	10740	06	10820	05	10990	04	0068 CC
			Route	I390	County	051	LIVINGSTON	Region	04							
2	01.51	390I42021002	01.51	RT 36 EXIT 4				14050	**	13630	05	20000	00	12980	99	0033
2	02.86	390I42021017	01.35	ACC RT 36 EXIT 5				14130	**	13710	05	14850	02	19790	99	0050
2	11.63	390I42021031	08.77	RT 36 EXIT 6				15570	**	14900	04	14180	97	14680	94	0051

New York State Department of Transportation

Traffic Volume Report

County Order	End Mile Point	Count LOC Reference Marker	Section Length	Section End Description	LATEST COUNT		-----PREVIOUS COUNTS-----						Count Station Number	
					EST AADT	YR	EST AADT	YR	EST AADT	YR	EST AADT	YR		
Route I390 County 051 LIVINGSTON Region 04														
2	17.44	390I42021118	05.81	RT 408 EXIT 7 IS UNDER WITH CONN	12010	**	11330	03	13870	00	14040	94	0052	
2	26.72	390I42021176	09.28	RT 20A EXIT 8 IS OVER WITH CONN	10920	**	10600	05	11280	02	11590	99	0053	
2	30.17	390I42021269	03.45	ACC RT 15 EXIT 9	14820	07	15790	04	16730	01	14990	97	0054	
2	33.26	390I42021304	03.09	RTS 5 20 EXIT 10 IS OVER WITH CONN	23040	07	23010	04	21690	02	20120	00	0055	
2	35.66	390I42021335	02.40	MONROE CO LN	29800	07	39000	04	27360	01	29170	99	0056	
Route I390 County 055 MONROE Region 04														
3	04.95	390I42021358	04.95	EXIT 11 RT 15 & 251	20760	**	20150	05	27360	01	29170	99	0218	
3	08.87	390I43031050	03.92	EXIT 12 RT 90I & 253	39790	**	39410	06	39920	04	34940	01	0220	
3	10.29	390I43031089	01.42	EXIT 13 HYLAN DRIVE	50770	**	50280	06	55420	03	48320	97	0221	
3	11.38	390I43031103	01.09	EXIT 14 RT 15A & 252	60740	07	68100	04	66410	01	58060	00	0223	
3	13.30	390I43031114	01.92	EXIT 15 RT 590I	77450	**	76700	06	100890	03			0224	
3	14.70	390I43031134	01.40	EXIT 16 RT 15 & 15A	73220	**	71810	05					0229	
3	16.10	390I43031147	01.40	EXIT 17 RT 383	80820	**	79270	05	78010	99			0237	
3	16.81	390I43033001	00.71	ACC RT 204 ROCH CTY LN	118890	**	115500	04	98730	01	89230	98	0025	
3	17.52	390I43036001	00.71	RT 33A	80290	07	89380	01	81190	98			0024	
3	18.87	390I43037005	01.35	RTS 390 & 490I - END RT 309I	87570	07	98340	01	82110	98			0011	
Route NY390 County 055 MONROE Region 04														
1	00.00		00.00	RT 390I & RT 490I JCT										
1	00.48	390 43011000	00.48	RT 31	106030	**	94130	99	95200	97			0585	
1	01.56	390 43011005	01.08	LEXINGTON AVE	106040	**	99730	03	95290	98			0022	
1	02.43	390 43011016	00.87	RIDGEWAY AVE CR 111 OVER WITH CONN	90280	**	83670	02	80090	99			0122	
1	03.57	390 43011024	01.14	RT 104 RIDGE RD	71600	**	62680	98	65200	93			0121	
1	05.29	390 43011036	01.72	VINTAGE LANE CR 249	49320	07	55310	04	51790	01	45560	98	0162	
1	06.81	390 43011053	01.52	RT 18	34620	07	40000	04	36820	01	34450	99	0163	
1	08.00	390 43011068	01.19	RT 947A LO SP END 390	21280	**	20320	04	17740	99	18360	93	0164	
Route NY391 County 029 ERIE Region 05														
1	00.00		00.00	RT 277 HERMAN HILL RD										
1	00.79	219 53021173	00.79	ACC RT 219	10690	07	11390	04	10740	01	10400	97	0262	
1	03.02	219 53021182	02.23	CR 110 NEWTON RD	9970	**	9790	04	10030	03	8570	01	0070	
1	03.62	219 53021204	00.60	US 62 & BUFFALO ST	13370	**	13140	04	11980	02	11210	99	0488	
Route NY392 County 109 TOMPKINS Region 03														
1	00.00		00.00	RT 13 38 DRYDEN										
1	02.10	392 36011000	02.10	CORTLAND CO LINE	1320	**	1300	05	1170	02	1150	99	0039	
Route NY392 County 023 CORTLAND Region 03														
2	00.66	392 36011021	00.66	CR 126	1400	**	1390	06	960	96			0033	
2	02.59	392 32021007	01.93	CHURCH ST	1140	**	1130	05	1030	99	920	98	0034	
2	03.11	392 32021024	00.52	CR 128 OWEGO HILL RD	880	07	900	04	850	01	820	98	0035	
2	03.89	392 32021028	00.78	RT 215 VIRGIL	1330	**	1310	05	1350	02	1140	99	0036	

New York State Department of Transportation

Traffic Volume Report

County Order	End Mile Point	Count LOC Reference Marker	Section Length	Section End Description	LATEST COUNT		-----PREVIOUS COUNTS-----						Count Station Number			
					EST AADT	YR	EST AADT	YR	EST AADT	YR	EST AADT	YR				
			Route	NY392	County	023	CORTLAND	Region	03							
2	11.02	392 32021034	07.13	RT 11 END 392				1500	**	1480	05	1090	99	1120	94	0063
			Route	NY394	County	013	CHAUTAUQUA	Region	05							
1	00.00		00.00	RT 5												
1	00.26	17 52011000	00.26	ACC RT 90I NYS TWY				1490	**	1480	06	2180	03	2840	00	0057
1	01.56	17 52011003	01.30	RT 20 WESTFIELD				3260	**	3220	05	4120	02	3110	95	0058
1	02.62	17 52011016	01.06	WESTFIELD S LN				2820	**	2790	05	3230	02	3280	99	0030
1	07.83	17 52011027	05.21	RT 430				3040	07	3730	02	3480	00	2600	97	0059
1	11.53	17J52012190	03.70	CR 33 CHAUTAUQUA-STEDMAN RD				4370	07	4270	04	4890	01	5330	98	0519
1	17.24	17J52012151	05.71	ACC RT 86I S T E				4180	07	4010	05	5020	02	5630	99	0517 CC
1	20.24	17J52012094	03.00	CR 43 N. MAPLE/PACKARD RDS				8300	**	8150	04	7310	01	6290	97	0516
1	22.08	17J52012064	01.84	RT 474				5750	**	5680	05	5820	03	5450	01	0515
1	22.40	17J52012045	00.32	CR 69 SUMMIT AVE				9820	**	9710	05	9150	02	9090	99	0514
1	24.56	17J52012042	02.16	MALL BLVD				9790	07	9960	04	10200	01	9440	97	0513
1	26.65	17J52012020	02.09	JAMESTOWN WEST CITY LINE				21200	07	24050	04	22330	02	22560	01	0512
1	27.48	17J52012000	00.83	FAIRMOUNT & 6TH				18200	**	17980	05	15720	02	15670	99	0053
1	27.83		00.35	START 60 NB OLAP				17040	07	18600	05	17540	03	16370	02	0045
1	27.95		00.12	END 60 NB OLAP				17570	**	17370	05	20240	02	17750	01	0021
1	28.20	17 52012021	00.25	FOURTH ST				5250	**	5220	06	5550	03	5080	02	0054
1	28.46	17 52012022	00.26	E SECOND ST				5180	07	5120	05	5930	99	8550	93	0055
1	30.23	17 52012024	01.77	JAMESTOWN E CITY LN				12540	**	12460	06	11340	03	13130	00	0069
1	30.86	17 52012041	00.63	CR 380 WORK ST				11850	07	16060	04	13540	02	12740	01	0038
1	31.62	17 52013007	00.76	ACC RT 86I S T E				11300	07	11750	03	10970	02	11590	00	0056
1	32.33	17 52013015	00.71	CR 65 GERRY-LEVANT RD				6690	07	7930	04	7760	03	7020	01	0034
1	37.31	17 52013022	04.98	START 62 OLAP KENNEDY				3100	07	3640	03	3770	00	3900	97	0024
1	38.41	17 52013071	01.10	END 62 OLAP				3640	**	3600	05	3710	02	4140	99	0074
1	40.13	17 52013082	01.72	CATTARAUGUS CO LINE				2490	07	2660	03	2580	02	3170	99	0025
			Route	NY394	County	009	CATTARAUGUS	Region	05							
2	01.39	17 52013099	01.39	ACC RT 261 SCHOOL HOUSE RD RT953				2050	**	2040	06	1480	03	1800	00	0027
2	04.50	17 51021014	03.11	RT 952M W MAIN ST				1520	**	1510	05	1300	02	1680	97	0016
2	04.82	17 51021046	00.32	RT 241 RANDOLPH				7170	07	6440	04	7280	03	6740	99	0018
2	06.69	17 51021049	01.87	RT 242				4610	07	4640	04	4480	03	4790	01	0019
2	11.89	17 51021068	05.20	RT 951T CR 10 STEAMBURG				1190	**	1180	06	1250	04	1080	01	0117
2	12.19	17 51021120	00.30	ACC I-86 END RT 394				1970	**	1960	06	1970	03	1730	99	0021
			Route	NY395	County	093	SCHENECTADY	Region	01							
1	00.00		00.00	RT 7 QUAKER ST												
1	02.39	395 16011000	02.39	RTE 20 END RTE 395				1010	**	1000	06	1170	03	1400	00	0237
			Route	NY396	County	001	ALBANY	Region	01							
1	00.00		00.00	CR 301												

New York State Department of Transportation

Traffic Volume Report

County Order	End Mile Point	Count LOC Reference Marker	Section Length	Section End Description	LATEST COUNT		-----PREVIOUS COUNTS-----						Count Station Number
					EST AADT	YR	EST AADT	YR	EST AADT	YR	EST AADT	YR	
Route NY396 County 001 ALBANY					Region 01								
1	02.33	396 11011000	02.33	CR 53 S BETHLEHEM	1770	07	2280	04	2140	01	2290	98	0505
1	04.44	396 11011023	02.11	RT 9W BECKERS CORNERS	2530	**	2500	06	2740	04	2210	01	0506
1	06.58	396 11011045	02.14	RT 144 END RT 396	4120	**	3840	04	2330	01	2950	99	0508
Route NY397 County 001 ALBANY					Region 01								
1	00.00		00.00	RT 146 ALTAMONT									
1	03.09	397 11011004	03.09	RT 20 JCT DUNNSVLE END RT 397	1600	**	1600	06	2440	05	2050	02	0226
Route NY400 County 029 ERIE					Region 05								
1	00.00		00.00	ST RT 16 OLAP S WALES JCT 951V									
1	01.99	400 53011000	01.99	END RT 16 OLAP	9880	07	8700	04	10370	02	10620	01	0233
1	04.04	400 53011023	02.05	ACC RTS 78 20A	7520	**	7480	06	8440	03	8930	00	0234
1	07.12	400 53011041	03.08	CR 241 MAPLE RD	15000	**	14790	06	16150	05	13480	00	0232
1	08.39	400 53011071	01.27	JAMISON RD	27780	**	27410	06	21740	03	21370	00	0125
1	11.96	400 53011084	03.57	RTS 20/78 TRANSIT RD TN ELMA TN WEST SENECA	27700	**	27330	06	25700	03	21970	02	0126
1	14.98	400 53011120	03.02	RT 277 UNION RD	31580	**	31150	06	34530	03	30200	00	0127
1	16.40	400 53011150	01.42	ACC RT 16 SENECA ST AND 953C	42990	07	45010	04	42260	99	38600	95	0128
1	16.91	400 53011164	00.51	ERIE COUNTY TOWN WEST SENECA	48560	**	47910	06	48290	03	43740	00	0129
Route NY403 County 079 PUTNAM					Region 08								
1	00.00		00.00	RT 9									
1	02.27	403 84011000	02.27	RT 9D S GARRISON END 403	4590	07	5330	04	4980	01	5120	98	0617
Route NY404 County 055 MONROE					Region 04								
1	00.00		00.00	RT 590									
1	02.74	404 43035030	02.74	BAY RD CR 16	25620	07	25260	05	24750	04	21840	01	0136
1	04.82	404 43035057	02.08	FIVE-MILE LN RD CR 18	16990	**	16780	06	18150	02	16530	99	0137
1	05.56	404 43035078	00.74	HARD RD	16140	07	13800	04	16700	03	16640	00	0319
1	06.30	404 43035085	00.74	HOLT RD CR 10	16660	07	15310	04	13240	99	11780	96	0320
1	06.73	404 43035093	00.43	WEBSTER W VIL LN	13300	07	14770	04	16370	00	13480	97	0321
1	07.07	404 43035097	00.34	RT 250	14560	07	12760	02	12260	99	12130	96	0157
1	07.57	404 43035101	00.50	WEBSTER E VIL LN	7270	07	6500	04	8330	00	7530	97	0322
1	07.65	404 43035106	00.08	PHILLIPS RD CR 10	9590	**	9350	05	9650	01	7050	98	0158
1	08.66	404 43035107	01.01	SALT RD CR 6	4290	07	4040	04	4150	95			0159
1	09.34	404 43035117	00.68	BASKET RD CR 4	3900	07	3710	04	5960	01	4120	98	0160
1	10.05	404 43035123	00.71	RT 104 WAYNE CO LINE END 404	4970	07	4370	04	230	99	4390	96	0161
Route NY406 County 093 SCHENECTADY					Region 01								
1	00.00		00.00	RT 20									
1	01.09	406 16011000	01.09	CR 103	1480	**	1480	05	1390	02	1250	99	0235
1	03.60	406 16011011	02.51	RTE 158 END RTE 406	1510	**	1510	06	1570	03	1330	00	0248
Route NY408 County 051 LIVINGSTON					Region 04								
1	00.00		00.00	RT 70 N OF DALTON									

New York State Department of Transportation

Traffic Volume Report

County Order	End Mile Point	Count LOC Reference Marker	Section Length	Section End Description	LATEST COUNT		-----PREVIOUS COUNTS-----						Count Station Number	
					EST AADT	YR	EST AADT	YR	EST AADT	YR	EST AADT	YR		
Route NY408 County 051 LIVINGSTON Region 04														
1	02.57	408 42031037	02.57	RT 436 NUNDA	2740	**	2700	06	2310	03	2310	01	0267	
1	02.99	408 42031063	00.42	VERMONT ST NUNDA	4840	**	4760	06	5470	05	7740	02	0338	
1	06.72	408 42031067	03.73	CR 3	2740	**	2690	06	3340	03	3600	00	0472	
1	13.69	408 42031104	06.97	START 36 OLAP	3580	07	4750	04	5330	01	4580	98	0473	
1	13.74		00.05	END 36 OLAP	11430	**	11250	06	11190	97	11820	93	0406	
1	15.70	408 42031175	01.96	ROUTE 390I IS OVER WITH CONN	8400	07	8870	04	12260	01	8140	98	0049	
1	15.95	408 42031197	00.25	RT 63 END 408	10510	**	10170	04	9640	00	8580	99	0474	
Route NY409 County 097 SCHUYLER Region 06														
1	00.00		00.00	TOWN RD 108										
1	01.12	409 63011000	01.12	CR 28	290	**	290	06	240	03			0011	
1	01.65	409 63011011	00.53	RT 14 & 414 END 409	4220	**	4210	06	4160	03	3450	97	0009	
Route NY410 County 049 LEWIS Region 07														
1	00.00		00.00	RT 26 TOWN OF DENMARK										
1	03.97	410 74011000	03.97	RT 126 NAUMBURG END 410	1470	07	1490	03	1300	00	1470	98	0410	
Route NY411 County 045 JEFFERSON Region 07														
1	00.00		00.00	RT 180 LAFARGEVILLE										
1	04.50	411 73011000	04.50	ACC RT 81I	1830	07	1570	04	1740	99	1510	98	0202	
1	07.55	411 73011045	03.05	RTS 37 AND 26 END RT 411 PHILADELPHIA	3570	**	3430	03	2780	98	2410	97	0032	
Route NY412 County 065 ONEIDA Region 02														
1	00.00		00.00	RT 233 & REF RTE 922C										
1	00.75	412 26011000	00.75	RT 12B END 412	5410	**	5370	06	6220	05	4890	02	0315	
Route NY414 County 101 STEUBEN Region 06														
1	00.00		00.00	W DENISON PKWY										
1	00.63	414 64011100	00.63	E PULTENEY ST	12050	**	11870	05	10360	02	13920	99	0103	
1	00.80	414 64011107	00.17	I86 CONNECTIONS BEGIN	17840	07	13220	04	12130	01	12460	98	0106	
1	01.40	414 64011108	00.60	CORNING N CITY LINE	8010	**	7960	05	6720	02	7260	99	0259	
1	07.86	414 64011114	06.46	CHEMUNG CO LINE	4700	**	4620	06	5040	03	4580	00	0181	
Route NY414 County 015 CHEMUNG Region 06														
2	04.39	414 64012065	04.39	SCHUYLER CO LINE	4250	**	4180	06	4410	03	3960	00	0148	
Route NY414 County 097 SCHUYLER Region 06														
3	06.68	414 62021044	06.68	CR 16	3500	**	3440	06	3450	04	3530	01	0008	
3	08.21	414 63031067	01.53	START 14 OLAP	4070	**	4010	06	4240	05	3990	02	0308	
3	08.49	414 63031082	00.28	RT 329 WATKINS GLEN	13430	**	12830	04	13440	03	11340	01	0015	
3	08.86	14 63021068	00.37	RT 409 END 14 OLAP	11750	**	11400	05	12880	99	11470	96	0189	
3	09.58	414 63031089	00.72	CLUTE PARK RD	11500	**	11320	06	11210	03	6220	97	0261	
3	10.46	414 63031097	00.88	RT 79	6320	**	6220	06	6320	03	5280	97	0262	
3	13.26	414 63031106	02.80	CR 5	2950	**	2950	06	3020	03	2460	97	0187	
3	17.53	414 63031134	04.27	CR 2	3120	**	3120	06	3210	03	2660	97	0263	

New York State Department of Transportation

Traffic Volume Report

County Order	End Mile Point	Count LOC Reference Marker	Section Length	Section End Description	LATEST COUNT		-----PREVIOUS COUNTS-----						Count Station Number			
					EST AADT	YR	EST AADT	YR	EST AADT	YR	EST AADT	YR				
			Route	NY414	County	097	SCHUYLER	Region	06							
3	20.94	414 63031177	03.41	SENECA CO LINE				2680	**	2670	06	2470	03	2010	97	0264
			Route	NY414	County	099	SENECA	Region	03							
4	05.78	414 63031211	05.78	START 96A OLAP LODI				2290	07	2200	04	2180	01	1550	98	0405
4	10.45	414 35041058	04.67	END 96A OLAP START 96 OLAP				2480	07	2360	04	2670	01	2220	98	0401
4	12.95	96 35031137	02.50	END 96 OLAP				3860	07	3990	04	4390	01	3270	98	0395
4	19.30	414 35041131	06.35	RT336 S OF FAYETTE				2000	**	1980	06	2540	00	2100	97	0004
4	26.29	414 35041195	06.99	START 5 20 OLAPS				3730	**	3660	04	3770	01	2800	98	0430
4	28.51	414 35041266	02.22	END 5 & 20 OLAPS				13190	**	12900	05	13450	02	13620	99	0419
4	32.54	414 35041288	04.03	RT 318				5900	07	5840	06	5840	05	5840	04	0429 CC
4	32.88	414 35041329	00.34	ACC RT 90I INTER 41				9100	**	9040	06	9980	04	9410	01	0425
4	36.57	414 35041333	03.69	WAYNE CO LINE				2370	**	2320	04	2490	01	2560	98	0427
			Route	NY414	County	117	WAYNE	Region	04							
5	04.63	414 35041369	04.63	RT 31 CLYDE				3590	07	2860	04	2230	00	2560	98	0013
5	13.44	414 37051047	08.81	RT 104 END 414				4610	**	4440	05	2580	02	2430	99	0347
			Route	NY415	County	101	STEUBEN	Region	06							
1	00.00		00.00	RT 414 CORNING												
1	01.14	415 64012009	01.14	CORNING W CITY LINE				9630	**	9560	06	9290	02	9440	99	0056
1	02.06	415 64012000	00.92	HAMILTON ST				11900	**	11640	04	10990	01	10710	98	0066
1	03.14	415 64011034	01.08	I86 OVER WITH CONN EXIT 43				7280	**	7060	03	8120	00	8120	97	0019
1	03.40	415 64011023	00.26	ROBERT DANN DRIVE				6100	**	6050	06	5410	03	4880	02	0013
1	05.20	415 64011020	01.80	CR 26 CONN I86 960M				6100	**	6050	06	5410	03	4880	02	0011
1	08.98	415 64011002	03.78	CR 333 CAMPBELL				3090	07	2950	04	2540	01	2930	97	0071
1	13.98	15 64011202	05.00	RT 226 SAVONA				2350	07	2140	06	2580	03	2430	00	0072
1	18.40	15 64011254	04.42	CR 11 CONN TO RT 17 960U				2210	07	2650	04	2790	01	2740	98	0073
1	20.20	15 64011298	01.80	LIBERTY ST				11100	**	10940	05	9060	02	9680	99	0074
1	20.45	15 64011316	00.25	START RT 54 OLAP				6490	07	10230	04	10220	01	12770	96	0075
1	21.20	15 64011318	00.75	END RT 54 OLAP ACC RT 17				14940	**	14720	05	14090	02	14140	99	0198
1	21.67	15 64011326	00.47	VILLAGE BATH TWN BATH URBAN LIMITS				13220	07	15760	04	14740	01	13570	97	0070
1	22.79	15 64011330	01.12	CR 15				7370	07	10200	04	8890	01	8810	98	0076
1	24.02	15 64011342	01.23	RT 53				7180	**	7070	05	6900	02	6960	99	0077
1	26.44	15 64011354	02.42	CR 70A				3590	07	3930	04	3820	01	3710	98	0078
1	27.26	15 64011378	00.82	CONN TO 390I 961J				3390	07	3710	04	3420	01	3490	98	0034
1	27.76	15 64011387	00.50	MAIN ST AVOCA				5050	**	5050	06	4890	02	4520	99	0059
1	28.55	15 64011392	00.79	RIVER ST AVOCA				1750	07	2160	04	2230	01	1960	98	0054
1	30.68	15 64011400	02.13	CR 6 BLOOMERVILLE				1860	07	2780	04	2570	01	2490	98	0026
1	36.03	15 64011422	05.35	RT 371 COHOCTON				1770	**	1770	06	1460	03	1670	00	0028
1	36.66	15 64011476	00.63	ROUTE 962D				2690	**	2690	06	2650	02	2630	99	0294
1	42.83	15 64011482	06.17	RTS 21&15 ACC 390I END 415				1620	**	1620	06	1300	03	1340	00	0001
			Route	County				Region								

New York State Department of Transportation

Traffic Volume Report

County Order	End Mile Point	Count LOC Reference Marker	Section Length	Section End Description	LATEST COUNT		-----PREVIOUS COUNTS-----						Count Station Number			
					EST AADT	YR	EST AADT	YR	EST AADT	YR	EST AADT	YR				
			Route	NY416	County	071	ORANGE	Region	08							
1	00.00		00.00	RT 207												
1	04.24	416 83011000	04.24	RT 211 END 416				4660	**	4200	02	3640	99	4050	96	0006
			Route	NY417	County	009	CATTARAUGUS	Region	05							
1	00.00		00.00	RT 17 SALAMANCA												
1	00.76	17 51022000	00.76	RT 353				10100	**	10040	06	10240	05	11820	04	0051
1	02.60	17 51022008	01.84	START RT 219 OLAP				11160	**	11100	06	11650	04	8240	01	0052
1	03.33	17 51022027	00.73	END RT 219 OLAP				9670	**	9610	06	7570	03	6860	01	0222
1	03.95	17 51022034	00.62	CITY OF SALAMANCA				4880	**	4820	05	4380	02	4460	99	0089
1	09.72	219 51012000	05.77	RT 954T				5330	**	5310	06	4790	03	5150	00	0090
1	16.17	17 51023059	06.45	ACC RT 86I RT 952W				5020	**	5000	06	3760	03	3050	01	0087
1	16.84	17 51023123	00.67	CR 19 FIVE MILE RD				8440	07	7520	04	8200	00	7450	97	0083
1	19.15	17 51023130	02.31	OLEAN W CITY LN				11680	07	13050	04	11250	01	12280	98	0084
1	20.10	17 51023152	00.95	N 12TH ST JCT				19470	07	18250	04	16080	01	16170	97	0025
1	20.86	17 51024010	00.76	JCT RT 16 UNION ST				16820	**	16620	05	16550	02	14360	99	0085
1	22.47	17 51024018	01.61	OLEAN E CITY LN				16350	07	17170	04	17550	01	15510	97	0035
1	26.66	17 51024033	04.19	START 305 OLAP				10640	07	11220	04	11180	01	11710	99	0034
1	27.44	17 51025043	00.78	END 305 OLAP				8680	07	9620	04	10000	03	9800	01	0033
1	29.32	17 51025051	01.88	ALLEGANY CO LN				6290	07	6890	04	6180	02	7310	99	0086
			Route	NY417	County	003	ALLEGANY	Region	06							
2	02.20	17 51025068	02.20	HAMLET OF CERES				6300	**	6200	06	6100	05	5400	02	0034
2	06.09	17 61031023	03.89	CR 5 LITTLE GENESEE				3700	07	4140	01	3490	98	3060	96	0305
2	09.55	17 61031062	03.46	RT 275 BOLIVAR				4920	**	4840	06	4390	03	2990	00	0327
2	11.05	17 61031096	01.50	CR 33				3390	**	3340	06	3560	03	3180	00	0158
2	15.86	17 61031111	04.81	TOWN OF ALMA AND TOWN OF SCIO				2840	07	3060	04	2990	01	2670	98	0159
2	21.01	17 61031160	05.15	LINDY LANE				4340	**	4270	06	4340	03	3820	00	0160
2	22.10	17 61031212	01.09	START 19 OLAP				14080	**	13770	04	14090	01	13190	98	0031
2	23.56	17 61031221	01.46	END 19 OLAP WELLSVILLE				8970	07	9170	05	8970	02	8260	99	0032
2	24.22	19 61011591	00.66	CR 30 TRAPPING BROOK				9550	07	10120	05	8490	02	9080	99	0035
2	24.95	17 61031243	00.73	CR 28 E WELLSVILLE				5560	07	6860	04	5130	01	3890	98	0037
2	28.57	17 61031250	03.62	CR 12 ELM VALLEY				4940	07	4950	06	4970	05	5400	04	0004 CC
2	31.94	17 61031286	03.37	RT 21 ANDOVER				3630	07	3480	03	3120	00	3500	97	0293
2	34.74	17 61031320	02.80	STEUBEN CO LINE				1890	**	1860	06	1350	03	1190	00	0036
			Route	NY417	County	101	STEUBEN	Region	06							
3	05.83	17 61031347	05.83	RT 248 GREENWOOD				910	07	1050	04	1120	01	1170	98	0137
3	13.17	17 64041059	07.34	START 36 OLAP				840	07	890	04	840	01	790	98	0139
3	14.39	17 64041133	01.22	END 36 OLAP JASPER				2020	**	1960	05	1720	02	1510	99	0041
3	14.71	17 64041147	00.32	CR 71 N OF JASPER				2850	**	2760	05	2510	02	2240	99	0004
3	22.48	17 64041150	07.77	CR 129 WOODHULL				1980	07	2020	04	2250	01	1810	98	0175
3	27.72	17 64041228	05.24	CR 85 TO FREEMAN				2940	**	2890	06	2900	03	2740	00	0043

New York State Department of Transportation

Traffic Volume Report

County Order	End Mile Point	Count LOC Reference Marker	Section Length	Section End Description	LATEST COUNT		-----PREVIOUS COUNTS-----						Count Station Number	
					EST AADT	YR	EST AADT	YR	EST AADT	YR	EST AADT	YR		
Route NY417 County 101 STEUBEN Region 06														
3	30.77	17 64041280	03.05	TOWN OF ADDISON VILLAGE OF ADDISON	5150	**	4830	03	4440	00	4060	97	0035	
3	31.61	17 64041312	00.84	INT CR 432	10260	**	9780	04	9730	01	9290	98	0036	
3	32.68	17 64041321	01.07	VILLAGE ADDISON TOWN ADDISON	8100	**	7490	02	7800	99	6580	96	0044	
3	36.30	17 64041332	03.62	ACCESS RT 15U	6280	07	7870	04	8440	01	7330	98	0046	
3	39.64		03.34	BEARTOWN RD									0117	
3	40.14		00.50	END RT 417 ROBERT DANN DRIVE	12390	**	11950	02					0118	
Route NY418 County 113 WARREN Region 01														
1	00.00		00.00	CR 4 THURMAN STA										
1	02.74	418 17011000	02.74	ALDEN AVE JCT RIGHT	2260	**	2250	06	2540	04	3180	01	0517	
1	03.50	418 17011028	00.76	JCT RT 9 WARRENSBURG	4570	**	4570	06	4350	02	4610	99	0028	
Route NY419 County 097 SCHUYLER Region 06														
1	00.00		00.00	RT 329										
1	00.39	419 63011003	00.39	WATKIN GLEN PK END 419	630	**	610	04	330	01			0265	
Route NY420 County 089 ST LAWRENCE Region 07														
1	00.00		00.00	RT 11										
1	01.33	420 75011000	01.33	START 11C OLAP WINTHROP	1980	**	1960	06	1710	03	1740	99	0063	
1	01.48	420 75011013	00.15	END RT 11C OLAP	3940	**	3900	06	4530	03	4290	98	0125	
1	11.34	420 75011015	09.86	CR 57	4070	07	4660	04	4040	02	4120	99	0062	
1	11.92	420 75011114	00.58	RT 37 MASSENA END RT 420	12030	07	12320	06	10900	03	14490	98	0228	
Route NY421 County 089 ST LAWRENCE Region 07														
1	00.00		00.00	RT 30										
1	05.70	421 75011000	05.70	END 421 AT END OF PAVEMENT	140	**	130	04	220	99	150	98	0414	
Route NY423 County 091 SARATOGA Region 01														
1	00.00		00.00	RT 9P JCT										
1	03.86	423 15011000	03.86	RT 32 JCT END 423	1670	**	1590	03	1340	00	1410	97	0351	
Route NY425 County 029 ERIE Region 05														
1	00.00		00.00	RT 290I YOUNGMANN EXPY										
1	00.20	950H53011000	00.20	COLVIN AVE	44610	**	44020	06	45760	03	45310	02	0317	
1	00.98	950H53012001	00.78	ELLCOTT CREEK RD UNDER W/CONN	27010	07	21530	04	29560	03	20720	01	0318	
1	01.19	950H53012008	00.21	FILLMORE ST	28130	**	27380	05	24730	02	23420	99	0319	
1	01.75	950H53012010	00.56	NIAGARA CO LN	27700	**	26960	05	21560	02	21760	99	0320	
Route NY425 County 063 NIAGARA Region 05														
2	00.27	950H53012015	00.27	TREMONT ST	25820	07	24190	04	23910	01	21760	99	0451	
2	00.88	950H54011003	00.61	ROBINSON ST	21460	07	20200	06	27210	03	20390	00	0453	
2	01.12	950H54011008	00.24	ERIE AVE	16470	07	16230	06	17790	03	14820	02	0455	
2	01.79	425 54011010	00.67	WALCK RD	11170	**	11100	06	11880	03	11310	01	0082	
2	03.05	425 54011018	01.26	RT 62 N TONAWANDA CITY LINE	12940	**	12780	05	11420	02	9390	99	0482	
2	07.88	425 54012002	04.83	CR 6 LOCKPORT RD	12920	07	11330	06	10590	03	10210	02	0083	

New York State Department of Transportation

Traffic Volume Report

County Order	End Mile Point	Count LOC Reference Marker	Section Length	Section End Description	LATEST COUNT		-----PREVIOUS COUNTS-----						Count Station Number
					EST AADT	YR	EST AADT	YR	EST AADT	YR	EST AADT	YR	
Route NY425 County 063 NIAGARA Region 05													
2	08.97	425 54012049	01.09	RT 31 SAUNDERS SETTLEMENT RD	8340	07	8090	04	6970	03	6710	00	0485
2	10.38	425 54012060	01.41	CR 5 UPPER MOUNTAIN RD	3610	**	3580	05	2820	02	2990	99	0486
2	11.32	425 54012074	00.94	CR 116 LOWER MT RD	2040	**	2030	06	2270	03	1910	00	0084
2	12.41	425 54012083	01.09	CR 902 CAMBRIA CTR	2730	**	2710	06	2850	03	2860	02	0487
2	14.12	425 54012094	01.71	RT 104 STREETERS COR	2470	**	2460	06	2320	03	2440	02	0488
2	14.83	425 54012112	00.71	RT 93 N RIDGE RD	2540	**	2530	06	2500	03	2480	00	0489
2	16.89	425 54012119	02.06	CR 18 CHESTNUT ST	2630	**	2620	06	2630	03	2570	00	0005
2	22.10	425 54012140	05.21	RT 18 LAKE RD END 425	2640	07	3140	04	2450	03	2980	01	0284
Route NY426 County 013 CHAUTAUQUA Region 05													
1	00.00		00.00	PENN STATE LINE									
1	02.08	426 52011000	02.08	START 474 OLAP CUTTING	910	**	910	06	1040	03	920	01	0490
1	02.19	426 52011021	00.11	END 474 OLAP	2020	07	2560	04	1090	03	1400	01	0291
1	10.36	426 52011022	08.17	START 430 OLAP	1100	07	1230	04	850	99	600	97	0240
1	10.62	426 52011104	00.26	END 430 OLAP	1730	**	1720	06	2300	03	1990	01	0026
1	11.46	426 52011107	00.84	RT 86I OVER W/CONN	1590	**	1590	06	1650	03	1400	01	0046
1	13.32	426 52011115	01.86	PENN STATE LN END 426	660	**	660	06	670	05	580	02	0493
Route NY427 County 015 CHEMUNG Region 06													
1	00.00		00.00	RT14-CLEMENS PWY									
1	01.17	379 62011015	01.17	CR85 MAPLE AVE	7280	**	7170	05	9040	02	8950	99	0141
1	01.83	379 62011000	00.66	SOUTHPORT TN LN	6250	07	6300	04	6490	00	6720	99	0266
1	05.12	427 62011094	03.29	CR 40	6750	**	6710	05	6290	01	5570	98	0267
1	05.49	427 62011061	00.37	RT 367 WELLSBURG	4270	**	4240	05	4470	99	4030	96	0268
1	10.92	427 62011057	05.43	RT 961B JCT	1610	**	1610	06	1540	03	2840	00	0024
1	11.49	427 62011003	00.57	RT 17 961A JCT	1360	**	1350	05	1680	02	1770	99	0197
Route NY429 County 063 NIAGARA Region 05													
1	00.00		00.00	RTS 265 384 RIVER RD									
1	00.34	429 54011000	00.34	WHEATFIELD ST	6220	**	6180	06	6010	04	5080	03	0481
1	01.31	429 54011004	00.97	LINWOOD AVE	6660	**	6620	06	7200	03	7570	02	0085
1	01.77	429 54011014	00.46	WARD RD									0108
1	02.67	429 54011018	00.90	N TONAWANDA NCL	8210	**	8110	05	7700	02	7640	99	0496
1	03.98	429 54011027	01.31	RT 62 ST JOHNSBURG	8220	**	8120	05	8770	04	8310	03	0497
1	05.19	429 54012014	01.21	CR 25 NIAGARA RD	6840	07	8120	05	8570	04	8310	03	0498
1	06.35	429 54012026	01.16	CR 6 LOCKPORT RD	9300	**	9190	05	8750	02	9050	99	0276
1	07.87	429 54012037	01.52	START 31 OLAP WARD-SAUNDERS RDS	7040	**	7000	06	7080	03	5500	01	0499
1	08.12	429 54012052	00.25	END 31 OLAP HOOVER RD	11490	**	11420	06	10520	03	9980	01	0018
1	09.85	429 54012055	01.73	CR 5 UPPER MOUNTAIN RD OVER	6370	**	6320	05	6240	04	6330	01	0500
1	12.16	429 54012072	02.31	RT 104 END 429 RIDGE RD	4280	**	4250	05	3830	03	3660	02	0501
Route NY430 County 013 CHAUTAUQUA Region 05													

New York State Department of Transportation

Traffic Volume Report

County Order	End Mile Point	Count LOC Reference Marker	Section Length	Section End Description	LATEST COUNT		-----PREVIOUS COUNTS-----						Count Station Number
					EST AADT	YR	EST AADT	YR	EST AADT	YR	EST AADT	YR	
Route NY430 County 013 CHAUTAUQUA Region 05													
1	00.00		00.00	PENN STATE LINE									
1	01.27	430 52011400	01.27	START 426 OLAP	860	**	850	06	950	04	880	01	0029
1	01.53	430 52011413	00.26	END 426 OLAP	1730	**	1720	06	2300	03	1990	01	0026
1	09.47	430 52011000	07.94	START 76 OLAP SHERMAN	640	07	550	04	630	01	480	97	0502
1	09.57	430 52011080	00.10	END 76 OLAP	3290	**	3270	05	2870	03	2680	99	0302
1	10.59	430 52011081	01.02	CR 18 PARK ST/SHERMAN-STEDMAN	1490	**	1490	06	1490	03	1280	99	0503
1	14.31	430 52011092	03.72	CR 22 NETTLE HILL RD	1280	**	1280	06	1340	03	1300	01	0504
1	18.50	430 52011130	04.19	RT 394	1220	07	1270	04	1410	01	1560	99	0505
1	19.38	430 52011171	00.88	MAYVILLE VL (E)	4300	07	4790	04	4640	03	4820	02	0060
1	28.82	17 52011089	09.44	CR13 / CT44 CENTER ST	4190	**	4160	05	3460	04	5940	98	0015
1	29.30	17 52011180	00.48	LAKESIDE DR	2150	07	3000	04	3910	01	3190	97	0007
1	30.26	17 52011184	00.96	86I OVER	3070	07	3000	04	3870	01	3190	97	0143
1	36.61	17 52011192	06.35	RT 953B STRUNK RD	2940	**	2890	05	2570	02	2970	99	0039
1	37.61	17 52011255	01.00	JAMESTOWN W CITY LN	9040	07	9270	04	9330	01	10690	97	0040
1	38.12	17 52011264	00.51	RT 951C JCT WASHINGTON ST	12220	07	12600	04	11210	01	11680	97	0042
1	38.49	430 52022005	00.37	RT 60 END 430	5180	**	5140	06	5230	03	6000	00	0041
Route NY431 County 031 ESSEX Region 01													
1	00.00		00.00	WHITEFACE MT									
1	05.21	431 12011000	05.21	CR 18A	280	**	280	06					0016
1	07.96	431 12011003	02.75	RT 86 END 46 431	690	07	450	03	1060	00	570	97	0547
Route NY433 County 119 WESTCHESTER Region 08													
1	00.00		00.00	CONNECTICUT STATE LINE									
1	00.70	433 87011000	00.70	RT 22 END 433	4760	**	4660	06	4720	03	4200	00	0117
Route NY434 County 107 TIOGA Region 09													
1	00.00		00.00	RT 96 OWEGO									
1	00.15	17 65061216	00.15	ACC RT 17 WB 962G	7940	07	8140	04	7180	01	7070	98	0020
1	01.80	17 65061218	01.65	ACC RT 17 EXIT 65 RT 960J	4990	**	4940	06	3340	03	4110	00	0010
1	07.26	17 65061235	05.46	ACC RT 17 EXIT 66	5220	**	5180	06	5310	04	6440	01	0011
1	08.75	17 65061289	01.49	GRIFFIN DR	12230	**	11810	03	10830	00	9500	97	0012
1	09.55	17 65061304	00.80	BROOME CO LINE	11600	**	11400	05	11600	02	10430	99	0013
Route NY434 County 007 BROOME Region 09													
2	03.13	17 65061311	03.13	OLD RT 26	13220	07	14300	05	11610	02	14290	99	0042
2	03.75	434 91011033	00.62	RT 26	21940	**	21740	06	22420	02	23700	99	0064
2	05.24	434 91011039	01.49	AFRICAN RD	28830	07	28590	06	29830	05	30420	04	0060 CC
2	07.46	434 91011055	02.22	RT 201 OVER	32150	07	34430	02	32600	99	29380	97	0346
2	08.68	434 91011078	01.22	BINGHAMTON W CITY LN	34220	**	33790	06	30770	02	28680	99	0345
2	10.47	434 91011090	01.79	PENNSYLVANIA AVE OVER	30420	**	27350	02	24880	98	27300	95	0066
2	11.01	434 91012019	00.54	RT 363 NORTH SHORE DR	35150	**	33630	05	30740	02	28780	99	0062

New York State Department of Transportation

Traffic Volume Report

County Order	End Mile Point	Count LOC Reference Marker	Section Length	Section End Description	LATEST COUNT		-----PREVIOUS COUNTS-----						Count Station Number			
					EST AADT	YR	EST AADT	YR	EST AADT	YR	EST AADT	YR				
			Route	NY434	County	007	BROOME	Region	09							
2	11.34	434 91012023	00.33	RT 11 END 434				12660	**	12550	06	12900	02	8750	98	0109
			Route	NY436	County	121	WYOMING	Region	04							
1	00.00		00.00	RT 39 NE OF LAMONT				440	**	420	05	470	02	450	00	0333
1	01.79	436 46011000	01.79	START 19A OLAP				3140	**	3090	06	2230	03	2890	02	0334
1	03.92	436 46011017	02.13	END 19A OLAP				3220	**	3170	06	3140	03	2680	00	0335
1	04.36	436 46011040	00.44	LIVINGSTON CO LINE												
			Route	NY436	County	051	LIVINGSTON	Region	04							
2	02.88	436 46011043	02.88	RT 70				3530	**	3480	06	3230	05	2800	02	0336
2	05.58	436 42021030	02.70	RT 408 NUNDA				3710	07	3630	06	3120	04	4780	01	0337
2	14.45	436 42021057	08.87	CR 57 KENNEY RD				1210	**	1190	06	1090	03	1170	00	0009
2	19.44	436 42021145	04.99	RT 36 END 436				1770	07	1880	04	2490	01	1690	98	0015
			Route	NY437	County	011	CAYUGA	Region	03							
1	00.00		00.00	RT 38 CAYUGA CO				7850	**	7290	01	5890	98	4680	95	0058
1	00.30	437 31011000	00.30	RT 38A END 437												
			Route	NY438	County	029	ERIE	Region	05							
1	00.00		00.00	RT 39 62 SAND HILL RD				5190	**	5100	05	4290	02	3920	99	0508
1	00.43	438 53011000	00.43	CR 503A ALDRICH/TAYLOR-HOLLOW				5180	07	4840	04	4630	01	3820	97	0507
1	05.08	438 53011005	04.65	CR 19 VERSAILLES-PLANK RD				6120	**	6100	06	5650	03	4670	01	0506
1	06.92	438 53012044	01.84	CR 9 BRANT RES. RD				3470	**	3460	06	3400	03	3140	02	0248
1	11.78	438 53012063	04.86	RTS 5 20												
			Route	NY440	County	085	RICHMOND	Region	11							
1	00.00		00.00	NEW JERSEY STATE LINE OUTER BRIDGE												
1	01.13	440 X6M11000	01.13	EXIT 2 WEST SHORE EXPRESSWAY END 909C OLAP				94350	07	90130	06	90360	05	87830	04	0010 CC
1	03.73	440 X6M11012	02.60	EXIT 4 ARTHUR KILL RD				67010	**	65020	05	55800	03	53310	01	0011
1	06.37	440 X6M11037	02.64	EXIT 7 VICTORY BLVD				88960	07	81050	05	80810	02	87020	01	0012
1	07.29	440 X6M11063	00.92	EXIT 8 SOUTH AVE				92120	**	89390	05	75240	03	91670	01	0013
1	09.33	440 X6M11072	02.04	START RT 278I OLAP				91700	**	88970	05	63550	03	82320	01	0014
1	09.54	440 X6M11091	00.21	RICHMOND AVE EXIT				119010	07	133410	04	134360	03	117540	96	0002
1	10.24	278IX6M13019	00.70	VICTORY BLVD EXIT				112430	07	113520	05	129880	04	80730	03	0004 CC
1	10.43	278IX6M13027	00.19	END RT 278I OLAP				118680	07	126570	06	143110	03	121080	00	0003
1	11.41	440 X6M12103	00.98	FOREST AVE EXIT				27620	**	27200	06	23400	05	20190	03	0015
1	12.73	440 X6M12114	01.32	NEW JERSEY STATE LINE END RT 440				27610	**	27190	06	23400	05	29460	04	0016
			Route	NY441	County	055	MONROE	Region	04							
1	00.00		00.00	RT 96 EAST AVE												
1	00.04	441 43011100	00.04	LANDING RD S				17670	**	17230	05	14550	02	14790	96	0266
1	00.20	441 43011101	00.16	ACC RT 490I				14910	07	16980	04	14470	01	16130	97	0475
1	00.39	441 43011102	00.19	LINDEN AVE 1ST TM				37580	07	37220	04	38010	01	42330	97	0060
1	01.26	441 43011104	00.87	LINDEN AVE 2ND TM				38540	**	37560	05	34190	02	28810	99	0003

New York State Department of Transportation

Traffic Volume Report

County Order	End Mile Point	Count LOC Reference Marker	Section Length	Section End Description	LATEST COUNT		-----PREVIOUS COUNTS-----						Count Station Number	
					EST AADT	YR	EST AADT	YR	EST AADT	YR	EST AADT	YR		
Route NY441 County 055 MONROE Region 04														
1	02.01	441 43011113	00.75	RT 153	28450	07	30620	04	33570	01	32640	97	0476	
1	02.96	441 43011121	00.95	FIVE-MILE LN RD CR 18	32170	07	34300	04	29490	01	31720	97	0267	
1	04.74	441 43011035	01.78	RT 250	32260	**	31050	04	29730	02	27770	01	0477	
1	06.90	441 43011053	02.16	SALT RD	11270	**	11130	06	12640	03	10680	02	0131	
1	08.24	441 43011074	01.34	WAYNE CO LINE	11480	**	11340	06	13990	05	10620	02	0478	
Route NY441 County 117 WAYNE Region 04														
2	04.31	441 43011087	04.31	RT 350 JCT END 441	4470	**	4390	06	5320	03	3020	00	0486	
Route NY442 County 019 CLINTON Region 07														
1	00.00		00.00	RT 22 PERU										
1	01.08	442 71011000	01.08	ACC RT 87I BIN # 1033910 AND 1094750 OVER 87I	6340	07	6910	03	6070	00	5040	98	0021	
1	03.95	442 71011011	02.87	RT 9 AUSABLE END 442	1910	07	1970	04	1810	01	1700	99	0022	
Route NY443 County 095 SCHOHARIE Region 09														
1	00.00		00.00	RT 30 VROOMAN'S COR										
1	03.79	43 95011000	03.79	RT 146 GALLUPVILLE	1800	07	1830	04	2010	01	2020	98	0198	
1	07.25	43 95011038	03.46	ALBANY CO LINE	740	**	740	06	690	03	890	00	0029	
Route NY443 County 001 ALBANY Region 01														
2	03.37	43 95011073	03.37	RT 156 BERNE	1050	07	910	04	970	01	840	98	0044	
2	06.82	43 11021034	03.45	RT 910J BERNE	1850	07	2090	05	1970	02	1680	99	0046	
2	10.39	43 11021069	03.57	START 85 OLAP	1740	**	1720	06	1890	05	1730	02	0049	
2	12.41	43 11021104	02.02	END 85 OLAP	4170	07	4990	05	4260	02	3750	99	0406	
2	14.34	43 11021124	01.93	CR 301	2370	07	2230	02	2410	99	2290	96	0105	
2	18.19	43 11021144	03.85	CR 308	5210	**	5150	06	4680	04	4620	01	0110	
2	20.54	43 11021182	02.35	VAN DYKE RD	8000	**	7870	06	5320	04	4910	01	0242	
2	20.94	43 11021206	00.40	ELM & CHERRY ST DELMAR	9350	**	9200	06	6820	03	7920	00	0481	
2	22.04	43 11021210	01.10	RT 140 DELMAR	8710	**	8570	06	9430	04	8250	01	0056	
2	22.71	43 11021220	00.67	RT 335 ELSMERE	13740	07	15750	04	13790	01	14770	98	0067	
2	24.84	43 11021227	02.13	START RT 9W OLAP	18860	**	17430	02	16790	01	18270	00	0111	
2	24.91	43 11022007	00.07	WHITEHALL RD	15830	**	15670	06	11510	04	10340	01	0300	
2	26.19	9W11052014	01.28	RT 20 JCT END RT 443	12290	**	12030	05	9650	00	9310	96	0068	
Route NY444 County 069 ONTARIO Region 04														
1	00.00		00.00	RTS 5 20 64 E BLOOMFIELD										
1	01.20	444 44011000	01.20	CR 30 N BLOOMFIELD RD	3790	**	3730	06	3630	03	3990	00	0512	
1	05.35	444 44011012	04.15	CR 41 BOUGHTON HILL RD	4830	**	4750	06	5400	05	5070	02	0056	
1	06.84	444 44011053	01.49	RT 96 END RT 444	8170	**	8070	06	8570	03	7710	00	0057	
Route NY446 County 009 CATTARAUGUS Region 05														
1	00.00		00.00	RT 16 MAPLEHURST										
1	05.04	408 51011000	05.04	ALLEGANY CO LINE	2240	**	2220	05	1920	02	1640	99	0478	
Route NY446 County 003 ALLEGANY Region 06														

New York State Department of Transportation

Traffic Volume Report

County Order	End Mile Point	Count LOC Reference Marker	Section Length	Section End Description	LATEST COUNT		-----PREVIOUS COUNTS-----						Count Station Number			
					EST AADT	YR	EST AADT	YR	EST AADT	YR	EST AADT	YR				
			Route	NY446	County	003	ALLEGANY	Region	06							
2	01.72	408 51011051	01.72	RT 305 END 446				3520	**	3510	05	2520	99	2660	96	0011
			Route	NY448	County	119	WESTCHESTER	Region	08							
1	00.00		00.00	RT 9 N OF TARRYTOWN												
1	03.90	448 87011000	03.90	RT 117 END 448				4270	**	4090	05	3870	02	3290	99	0115
			Route	NY454	County	103	SUFFOLK	Region	10							
1	00.00		00.00	RT 25												
1	00.53	454 07011000	00.53	ACC SUNKEN MEADOW PKWY				32150	**	31630	06	27890	03	25150	00	0167
1	02.19	454 07011005	01.66	START RT 347 OLAP				27130	**	26280	05	24960	04	23350	01	0168
1	03.19	454 07011021	01.00	OLD WILLETS PATH				82560	**	75210	01	66480	00	54400	96	0159
1	04.38	454 07011031	01.19	END 347 OLAP				62400	**	59490	04	75200	01	66480	00	0169
1	04.62	454 07011043	00.24	RT 111				24560	**	24160	06	24660	02	23090	01	0170
1	06.10	454 07011046	01.48	ACC RT 495 L.I.E.				30680	**	30190	06	29510	02	27460	00	0171
1	07.20	454 07011061	01.10	CR 100 SUFFOLK AVE				33850	**	33300	06	37160	03	37290	00	0401
1	10.51	454 07011072	03.31	LAKELAND AVE				42940	**	40940	04	39430	98	35800	94	0172
1	11.32	454 07011105	00.81	ENTRANCE MACARTHUR AIRPORT/J				43740	**	43040	06	40890	02	40360	98	0056
1	13.18	454 07011114	01.86	BROADWAY AVE				35470	**	34900	06	30620	03	40220	00	0173
1	13.67	454 07011131	00.49	RT 27 END RT 454				26930	**	26500	06	24930	02	25740	98	0174
			Route	NY456	County	019	CLINTON	Region	07							
1	00.00		00.00	RT 22 BEEKMANTOWN												
1	02.62	456 71011000	02.62	ACC RT 87I SB				2150	07	2530	04	2240	02	1890	00	0023
1	02.77	456 71011026	00.15	ACC RT 87I NB				2610	**	2530	04	2240	02	1890	00	0020
1	03.24	456 71011028	00.47	RT 9 END 456				3560	**	3520	06	3690	03	3190	00	0024
			Route	NY458	County	089	ST LAWRENCE	Region	07							
1	00.00		00.00	RT 11B												
1	03.54	458 75011000	03.54	FRANKLIN CO LINE				860	**	860	06	890	03	880	00	0035
			Route	NY458	County	033	FRANKLIN	Region	07							
2	04.00	458 75011035	04.00	CR 5 ST. REGIS FALLS				680	**	660	04	650	01	640	99	0006
2	20.88	458 72021040	16.88	RT 30 END 458				900	07	970	06	1180	04	1340	01	0333
			Route	NY470	County	001	ALBANY	Region	01							
1	00.00		00.00	RT 9R JCT COHOES CITY LINE												
1	01.30	470 11011000	01.30	COLUMBIA ST JCT				10840	07	12150	04	10760	01	10710	98	0270
1	01.73	470 11012013	00.43	REMSSEN ST				5340	07	6860	04	5910	01	5580	98	0148
1	01.96	470 11012017	00.23	RT 787 JCT				10390	07	8740	04	6120	01	8170	98	0149
1	02.76	470 11012019	00.80	RENSSELAER CO LINE				13800	**	13580	06	13140	98	13290	95	0150
			Route	NY470	County	083	RENSSELAER	Region	01							
2	00.15	470 11012026	00.15	RT 4 END RT 470				13360	**	12730	04	13330	01	12740	98	0054
			Route	NY474	County	013	CHAUTAUQUA	Region	05							
1	00.00		00.00	PENN STATE LINE												

New York State Department of Transportation

Traffic Volume Report

County Order	End Mile Point	Count LOC Reference Marker	Section Length	Section End Description	LATEST COUNT		-----PREVIOUS COUNTS-----						Count Station Number	
					EST AADT	YR	EST AADT	YR	EST AADT	YR	EST AADT	YR		
Route NY474 County 013 CHAUTAUQUA Region 05														
1	03.62	74 52011000	03.62	START 426 OLAP CUTTING	840	**	840	06	890	05	920	02	0241	
1	03.73	74 52011037	00.11	END 426 OLAP	2020	07	2560	04	1090	03	1400	01	0291	
1	12.55	74 52011038	08.82	RT 76 N CLYMER	2170	**	2170	06	2320	03	2100	01	0292	
1	17.26	74 52011127	04.71	CR 33 SO BROADWAY/NORTH ST	840	07	800	04	710	01	840	97	0293	
1	24.58	74 52011174	07.32	RT 394 END 474	2850	**	2830	05	2500	02	2790	99	0295	
Route I478 County 047 KINGS Region 11														
1	00.00		00.00	ACC RT 278I B.Q.E.										
1	00.54		00.54	N.Y. CO LN BROOKLYN TUNNEL	50020	**	49840	06	52400	05	52400	04	0023	
Route I478 County 061 NEW YORK Region 11														
2	01.60		01.60	RT 9A WEST SIDE HIGHWAY	50020	**	49840	06	52400	05	52400	04	0029	
Route I481 County 067 ONONDAGA Region 03														
1	00.00		00.00	JCT RT 8I SB										
1	03.33	481I33011000	03.33	ACC JAMESVILLE RD	25170	07	23690	04	19140	00	22420	98	0087	
1	05.14	481I33012027	01.81	ACC RT 5 & 92	31170	07	32050	04	26470	01	22930	97	0038	
1	06.40	481I33012045	01.26	ACC RT 690I	61200	**	60120	06	59330	04	60340	03	0072	
1	08.32	481I33012058	01.92	JCT KIRKVILLE RD	51410	**	48780	04	45150	01	37590	98	0102	
1	09.45	481I33012077	01.13	ACC RT 90I	45520	**	43950	05	32370	01	32480	98	0103	
1	10.20	481I33012089	00.75	ACC RT 298	30410	**	27460	01	25590	98	25280	94	0243	
1	13.48	481I33012096	03.28	JCT NORTHERN BLVD (UNDER)	25830	**	23330	01	19630	97			0244	
1	15.08	481I33012128	01.60	START RT 481 JCT 81I	31950	07	32180	04	28280	01	25060	97	0245	
Route NY481 County 067 ONONDAGA Region 03														
1	00.00		00.00	RT 81I ONONDAGA CO										
1	00.50	481 33011000	00.50	RT 11 CONN	50820	**	49830	06	43990	02	39990	99	0105	
1	06.97	481 33011006	06.47	RT 31	32830	**	30990	04	24090	01	23070	98	0100	
1	09.54	481 33011070	02.57	OSWEGO CO LN	18660	07	20190	04	20630	01	17110	00	0101	
Route NY481 County 075 OSWEGO Region 03														
2	01.00	481 33011094	01.00	ACC CR 57A	21600	**	21070	05	20630	01	17110	00	0027	
2	03.50	481 34021011	02.50	JCT RT 264	16610	07	19660	04	16840	01	16230	98	0023	
2	09.95	481 34021036	06.45	ACC CR 57	15530	07	13800	04	14710	01	11520	98	0024	
2	10.03		00.08	FULTON E CITY LN	26180	07	20740	02	22450	98	19960	95	0038	
2	11.08	481 34021100	01.05	RTS 3 176	21400	**	21160	06	23800	04	21700	01	0018	
2	11.60	481 34022011	00.52	ONEIDA ST	15510	07	18290	04	16780	01	14900	98	0009	
2	12.08	481 34022016	00.48	SHAW ST	14550	07	17130	04	17270	01	14400	98	0033	
2	12.43	481 34022021	00.35	CR 57	12610	07	15130	04	13530	01	12720	98	0025	
2	12.56		00.13	FULTON CITY LN	11280	07	13770	04	12460	01	11230	98	0008	
2	19.75	481 34022024	07.19	OSWEGO S CITY LN	11890	**	11760	06	10320	03	10780	00	0007	
2	21.23	481 34023072	01.48	SYRACUSE AVE	12610	**	12470	06	12350	03	13040	02	0034	
2	21.96	481 34024015	00.73	UTICA ST	9450	**	9250	05	9640	01	8520	98	0035	

New York State Department of Transportation

Traffic Volume Report

County Order	End Mile Point	Count LOC Reference Marker	Section Length	Section End Description	LATEST COUNT		-----PREVIOUS COUNTS-----						Count Station Number			
					EST AADT	YR	EST AADT	YR	EST AADT	YR	EST AADT	YR				
			Route	NY481	County	075	OSWEGO	Region	03							
2	22.25	481 34024023	00.29	RT 104 END 481				9680	**	9470	05	9930	04	9740	01	0019
			Route	NY488	County	069	ONTARIO	Region	04							
1	00.00		00.00	RT 21 CHAPIN												
1	09.53	88 44012023	09.53	RT 96 END 488				2260	**	2180	05	1870	02	1910	99	0255
			Route	I490	County	037	GENESEE	Region	04							
1	00.00		00.00	RT 90I INTER 47												
1	00.19	490I41011000	00.19	ACC RT 19 VALLANCE RD				11880	**	11360	04	11450	02	11220	01	0019
1	01.38	490I41011002	01.19	MONROE CO LINE				15210	**	14550	04	12340	02	14160	01	0059
			Route	I490	County	055	MONROE	Region	04							
2	02.00	490I41011013	02.00	RT 33A IS OVER WITH CONN EXIT 2				14270	07	13970	04	12340	02	14160	01	0086
2	04.97	490I43021021	02.97	RT 36 IS OVER WITH CONN EXIT 3				22570	**	21910	05	16890	02	16070	00	0587
2	09.40	490I43021051	04.43	RT 259 UNION ST IS OVER WITH CONN EXIT 4				22350	**	22020	06	21180	04	18860	02	0570
2	12.71	490I43021095	03.31	RT 386 IS UNDER WITH CONN EXIT 5				32470	**	31550	04	24010	02	24790	01	0575
2	14.40	490I43021128	01.69	RT 204 AIRPORT IS UNDER WITH CONN EXIT 6				40640	**	39850	05	37380	03	33890	97	0576
2	15.20	490I43021145	00.80	RT 33 IS UNDER WITH CONN EXIT 7				45570	**	44690	05	39170	02	39480	00	0577
2	15.79	490I43021153	00.59	RT 531 EXIT 8				48850	**	46570	02	42310	99	63830	97	0580
2	17.64	490I43021159	01.85	ACC 390I 390 OUTER LOOP EXIT 9				93650	**	89280	02	89070	01	86200	00	0579
2	18.79	490I43021177	01.15	MT READ BLVD UNDER WITH CONN EXIT 10				104500	**	99620	02	100880	01	100260	95	0578
2	19.57	490I43022007	00.78	RAMPS AMES ST OVER WITH CONN EXIT 11				100620	**	98680	05	86470	02	102430	97	0153
2	19.83	490I43022015	00.26	RAMPS CHILD ST OVER CONN EXIT 11				86160	**	84510	05	92230	02	97530	97	0154
2	20.47	490I43022018	00.64	BROWN ST UNDER WITH CONN EXIT 12				99980	**	94430	01	97290	97			0155
2	20.87	490I43022024	00.40	ACC INNER LOOP 1ST TM				98980	**	94360	02	84050	97			0027
2	21.38	490I43022028	00.51	PLYMOUTH AVE				55140	**	54080	05	68810	02	69090	97	0156
2	21.56	490I43022033	00.18	INNER LOOP & RT 15				71640	**	68290	02	113080	97	80300	93	0540
2	22.54	490I43022035	00.98	GOODMAN ST OVER WITH CONN				82590	07	86630	06	86510	05	86940	04	0541 CC
2	22.99	490I43022045	00.45	RT 31 MONROE AVE OVER WITH CONN				86860	07	95970	04	80440	03	98980	97	0542
2	23.53	490I43022050	00.54	CULVER RD OVER WITH CONN				85080	**	83440	05	98000	02	96460	98	0543
2	24.53	490I43022055	01.00	ACC WINTON RD				118800	**	108200	97					0544
2	24.82	490I43022065	00.29	RT 590I				104670	**	99780	02	107530	97	98650	94	0646
2	25.06	490I43022068	00.24	RT 590				86720	**	84240	04	111600	03			0654
2	25.65	490I43023001	00.59	PENFIELD RD				125460	**	118490	01	119570	97	104500	94	0545
2	26.44	490I43023007	00.79	RT 441 LINDEN RD				98790	07	104230	04	106530	98			0546
2	27.76	490I43023015	01.32	E ROCHESTER CONN				73590	**	72170	05	74710	02	74380	98	0547
2	28.17	490I43023028	00.41	RT 31F				67700	**	65770	04	62300	03	67960	98	0548
2	30.75	490I43023032	02.58	RT 31				74660	**	71840	03					0549
2	32.38	490I43023058	01.63	RT 96 BUSHNEL BASN				56430	**	55340	05	57300	04	41860	00	0550
2	33.67	490I43023074	01.29	RT 96				43120	**	41490	03	30050	97	32530	95	0999
2	34.19	490I43023087	00.52	ONTARIO CO LINE				30570	**	28090	98	27260	97	25470	95	0080

New York State Department of Transportation

Traffic Volume Report

County Order	End Mile Point	Count LOC Reference Marker	Section Length	Section End Description	LATEST COUNT		-----PREVIOUS COUNTS-----						Count Station Number	
					EST AADT	YR	EST AADT	YR	EST AADT	YR	EST AADT	YR		
Route I490 County 069 ONTARIO Region 04														
3	01.43	490I43023092	01.43	RT 96 IS OVER WITH CONN	30420	**	29280	03	28090	98	27260	97	0045	
3	01.83	490I44031014	00.40	RT 90I END 490I	25880	07	26360	03	22190	97	25300	94	0046	
Route I495 County 061 NEW YORK Region 11														
1	00.00		00.00	TUNNEL ENTRANCE ST										
1	01.01		01.01	QUEENS CO LN MIDTOWN TUNNEL	80770	**	80480	06	83900	05	80420	04	0024	
Route I495 County 081 QUEENS Region 11														
2	00.52	495IX5M14000	00.52	EXIT 14 25A 21ST ST LONG ISLAND CITY	80770	**	80480	06	83900	05	80420	04	0054	
2	01.60	495IX5M14006	01.08	EXIT 17 W&E 278I BQE MAURICE AVE	69820	07	72760	06	70000	05	73770	04	0056	
2	04.26	495IX5M14017	02.66	EXIT 19 WOODHAVEN BLVD RT 25 QUEENS BLVD	163120	**	158270	05	196230	04	222460	03	0058	
2	05.90	495IX5M14044	01.64	EXIT 21 108TH ST	235120	**	203900	97	183350	94	175710	93	0059	
2	06.24	495IX5M14060	00.34	EXIT 22 GCP VAN WYCK EXPY 678I COLLEGE POINT BLVD	164450	**	157230	04	149430	01	189040	99	0060	
2	07.44	495IX5M14064	01.20	EXIT 23 MAIN ST	149070	**	147470	04	136940	01	165680	99	0061	
2	08.09	495IX5M14076	00.65	EXIT 24 KISSENA BLVD	169300	07	170300	06	175830	05	182820	04	0062 CC	
2	09.01	495IX5M14082	00.92	EXIT 25 UTOPIA PKWY 188TH ST	153990	**	152340	04	140270	03	127390	01	0063	
2	10.03	495IX5M14092	01.02	EXIT 26 FRANCIS LEWIS BLVD	126120	**	123880	02	137770	99	157830	93	0087	
2	10.42	495IX5M14102	00.39	EXIT 27 295I THROGSNECK BRIDGE	127790	**	126420	04	104450	01	175250	99	0064	
2	11.30	495IX5M14106	00.88	EXIT 29 SPRINGFIELD BLVD	119030	**	118600	06	102170	03	161560	00	0047	
2	11.90	495IX5M14115	00.60	EXIT 30 CROSS ISL PKWY E HAMPTON BLVD	143760	**	142730	05	140910	00	144580	98	0049	
2	12.26	495IX5M14121	00.36	EXIT 31 DOUGLSTON PKWY	124280	**	122950	04	115120	01	140910	00	0050	
2	13.24	495IX5M14124	00.98	EXIT 32 LITTLE NECK PKWY	171580	**	170350	05	151210	99	157880	98	0052	
2	13.66	495IX5M14134	00.42	NASSAU COUNTY LINE	153480	07	142490	06	138550	05	131850	03	0053	
Route I495 County 059 NASSAU Region 10														
3	00.76	495IX5M14138	00.76	INT 33 LAKEVILLE RD COMMUNITY DR	144140	**	194830	06	134000	02	124080	01	0031	
3	01.70	495 03021008	00.94	INT 34 NEW HYDE PARK RD	209020	**	179200	96					0032	
3	02.90	495 03021018	01.20	INT 35 SHELTER ROCK RD	200990	**	197990	06	179170	96			0033	
3	04.28	495 03021030	01.38	INT 37 WILLIS AVE	198630	**	195670	06	180900	97	160000	93	0051	
3	05.47	495 03021043	01.19	INT 38 NORTHERN ST PKWY	218970	**	215710	06	177800	97	154050	94	0034	
3	05.64	495 03021056	00.17	INT 39 GLEN COVE RD	175880	07							0035	
3	09.40	495 03021057	03.76	INT 40 RT 25	168090	**	165580	06	140330	97			0282	
3	10.56	495 03021095	01.16	INT 41 RTS 106 & 107	181370	**	153500	95					0100	
3	12.40	495 03021107	01.84	INT 43 S OYSTER BAY RD	181190	**	178490	06	164200	05	156770	02	0287	
3	13.16	495 03021126	00.76	INT 44 RT 135	185750	07							0099	
3	13.50	495 03021133	00.34	INT 45 MANETTO HILL RD	178470	07							0098	
3	13.84	495 03021136	00.34	ACC NORTHERN STATE PKWY	157270	**	152650	05					0097	
3	14.28	495 03021140	00.44	INT 46 SUNNYSIDE BLVD	178830	07							0081	
3	15.69	495 03021144	01.41	SUFFOLK CO LINE	184190	**	159980	97					0101	
Route I495 County 103 SUFFOLK Region 10														
4	01.46	495 03021156	01.46	INT 49 RT 110	170210	07	177390	06	179490	05	179310	04	0067 CC	

New York State Department of Transportation

Traffic Volume Report

County Order	End Mile Point	Count LOC Reference Marker	Section Length	Section End Description	LATEST COUNT		-----PREVIOUS COUNTS-----						Count Station Number	
					EST AADT	YR	EST AADT	YR	EST AADT	YR	EST AADT	YR		
Route I495 County 103 SUFFOLK Region 10														
4	03.89	495 07031015	02.43	INT 50 BAGATELLE RD	165270	07	174260	06	174950	05	181410	04	0069	
4	05.61	495 07031039	01.72	INT 51 RT 231	173500	**	161300	02					0070	
4	08.20	495 07031056	02.59	INT 52 CR 4 COMMACK RD	169810	**	157870	02	146570	97	141300	95	0071	
4	08.92	495 07031082	00.72	INT 53 SAGTIKOS STATE PKWY	132490	**	123170	02					0072	
4	09.54	495 07031090	00.62	INT 54 WICKS RD	109490	**	101790	02					0073	
4	11.36	495 07031096	01.82	INT 55 MOTOR PKWY W CROSSOVER	171670	07							0063	
4	12.30	495 07031114	00.94	INT 56 RT 111	177300	07							0309	
4	13.94	495 07031123	01.64	INT 57 RT 454 VETERANS MEMORIAL HWY	166180	**	161300	05	151150	97	154840	95	0308	
4	15.28	495 07031139	01.34	INT 58 OLD NICHOL RD	170300	**	147920	97	131830	94			0001	
4	17.14	495 07031153	01.86	INT 59 CR 93 OCEAN AVE	164980	**	143300	97	139270	94			0008	
4	17.83	495 07031171	00.69	INT 60 RONKONOMA AVE	156250	**	151670	05	152350	02	149070	01	0009	
4	19.26	495 07031178	01.43	INT 61 CR 19	171220	**	148720	97	138300	94			0011	
4	20.88	495 07031192	01.62	INT 62 CR 97 NICHOLS RD	157780	**	153150	05	134400	96			0209	
4	22.68	495 07031208	01.80	INT 63 CR 83 N OCEAN AVE	128740	07							0220	
4	23.93	495 07031226	01.25	INT 64 RT 112	86780	**	76380	98	82680	95			0221	
4	25.08	495 07031239	01.15	INT 65 HORSEBLOCK RD	73290	**	67190	01	65740	99			0226	
4	27.05	495 07031250	01.97	INT 66 CR 101	78330	**	69870	99					0227	
4	28.19	495 07031270	01.14	INT 67 YAPHANK AVE CR 21	65130	**	58100	99					0228	
4	29.81	495 07031281	01.62	INT 68 WILLIAM FLOYD PKWY CR 46	72610	**	64770	99	71690	98	73190	97	0222	
4	33.69	495 07031297	03.88	INT 69 WADING RIVER RD	56350	**	55510	06	36280	99			0223	
4	34.89	495 07031336	01.20	INT 70 CR 111	26120	07							0224	
4	38.91	495 07031347	04.02	INT 71 RT 24	29010	**	27750	04	25930	99	25410	98	0225	
4	40.39	495 07031388	01.48	INT 72 RT 25	17990	**	17720	06	18820	04	19080	01	0153	
4	40.66	495 07031403	00.27	INT 73 CR 58 END 495I	11120	**	9290	94					0075	
Route NY495 County 061 NEW YORK Region 11														
1	00.00		00.00	NEW JERSEY LINE LINCOLN TUNNEL										
1	00.82		00.82	ACC DYER ST TUNNEL EXIT	122020	**	120180	06	120800	05	119900	04	0025	
1	01.10		00.28	34 TH ST	11470	**	10090	98	9980	97			0028	
Route NY531 County 055 MONROE Region 04														
1	00.00		00.00	RT 36 WASHINGTON ST										
1	02.61	531 43012000	02.61	RT 259 UNDER WITH CONNECTIONS	19170	**	18870	06	20050	03	18200	00	0323	
1	05.89	531 43012027	03.28	MANITOU RD OVER W/CONNS TOWN OF GATES	31520	**	30550	05	27740	03	24710	00	0324	
1	06.37	531 43012060	00.48	ACC KODAK DR	43420	**	42090	05	41070	03	29910	00	0295	
1	06.99	531 43011005	00.62	RT 386 IS OVER WITH PARTIAL CONNECITON	45760	**	44360	05	44400	03	35140	99	0302	
1	08.02	531 43011012	01.03	RT 490I TOWN OF GATES END RT 531	61070	**	59200	05	52810	02	56820	96	0303	
Route I587 County 111 ULSTER Region 08														
1	00.00		00.00	RT 32 START 28 OVLAP										
1	01.21	28 86011000	01.21	END 28 OLAP END 587I	14060	**	13640	06	11140	97	10920	94	0012	
Route County Region														

New York State Department of Transportation

Traffic Volume Report

County Order	End Mile Point	Count LOC Reference Marker	Section Length	Section End Description	LATEST COUNT		-----PREVIOUS COUNTS-----						Count Station Number
					EST AADT	YR	EST AADT	YR	EST AADT	YR	EST AADT	YR	
Route I590 County 055 MONROE Region 04													
1	00.00		00.00	RT 390I									
1	01.41	590I43011006	01.41	WINTON RD IS UNDER WITH CONN	73510	**	69430	01	77540	00	65380	99	0070
1	03.04	590I43011016	01.63	RT 31	78840	07	83730	04	57860	97	68510	94	0052
1	03.75	590I43011031	00.71	ELMWOOD AVE OVER NO CONN	78370	**	76860	05	88620	98			0071
1	04.46	590I43011036	00.71	ACC HIGHLAND AVE	89030	**	87310	05	91450	97			0100
1	05.07	590I43011042	00.61	RTS 490I & 590 END 590I	118940	**	115540	04	97150	01	95180	97	0118
Route NY590 County 055 MONROE Region 04													
1	00.00		00.00	RT 490I									
1	00.33	590 43011000	00.33	BLOSSOM RD	119980	**	109590	01	104500	94	102980	93	0120
1	01.16	590 43011004	00.83	RT 286 ROCHESTER CITY LN	101640	**	98520	05	82630	97			0004
1	02.52	590 43011011	01.36	RT 404	96490	07	107980	06	105410	05	109560	04	0072 CC
1	03.33	590 43013008	00.81	NORTON ST CR 89	91520	**	88720	05	94480	00	87020	97	0269
1	04.02	590 43013015	00.69	RT 104 WB	101270	**	98160	05	91920	00	83690	97	0268
1	04.05		00.03	RT 104 EB	53670	**	52840	06	56200	03	55180	00	0005
1	04.48	47 43013022	00.43	RIDGE RD E	24330	**	21900	00	20060	97			0119
1	06.11	47 43013027	01.63	DURAND BLVD	17140	**	16930	06	18360	05	18910	00	0123
1	06.74	18 43015024	00.63	LAKE RD END 590	3560	**	3470	05	2070	02	1830	98	0073
Route NY598 County 067 ONONDAGA Region 03													
1	00.00		00.00	RT 5 - ERIE BLVD									
1	00.34		00.34	BURNET AVE	17050	**	16890	06					0025
1	01.05		00.71	JAMES ST	12820	**	12570	05					0033
1	01.55		00.50	SYRACUSE CL/DEWITT T	12430	07							0042
1	02.31	930M33011007	00.76	RT 298-NEW COURT ST	8000	**	7480	00	7920	97			0903
Route NY631 County 067 ONONDAGA Region 03													
1	00.00		00.00	RT 370									
1	00.78	48 33011079	00.78	START RT 31 OLAP									0254
1	01.27		00.49	END NY31 OLP WILLET PKY	14540	07	17130	00	16770	97	17560	94	0252
1	02.02		00.75	WEST ENTRY RD	7150	**	6880	04	6520	01			0248
1	03.03		01.01	CR140 SIXTY RD	5070	**	5000	06	4180	04	4760	03	0249
1	05.05		02.02	RT 690 & 48 END 631	4640	**	4590	06	4360	01	4660	99	0250
Route NY635 County 067 ONONDAGA Region 03													
1	00.00		00.00	RT 5									
1	00.19	635 33011000	00.19	ACC 690I SYRACUSE C LN	22190	**	21950	06	26750	00	29820	98	0088
1	01.02	635 33011002	00.83	RT 290 JCT SYRACUSE CITY LN	24260	**	23740	05	23730	00	21550	97	0089
1	02.25	635 33011010	01.23	RT 298 END 635	31510	**	31170	06	22770	03	20630	00	0090
Route I678 County 081 QUEENS Region 11													
1	00.00		00.00	JFK AIRPORT MAIN ENTRANCE									
1	02.00	678IX5M11000	02.00	ACC RT 27 SOUTHERN PKWY	61290	**	60850	05	99520	99	58460	98	0076

New York State Department of Transportation

Traffic Volume Report

County Order	End Mile Point	Count LOC Reference Marker	Section Length	Section End Description	LATEST COUNT		-----PREVIOUS COUNTS-----						Count Station Number
					EST AADT	YR	EST AADT	YR	EST AADT	YR	EST AADT	YR	
Route I678 County 081 QUEENS					Region 11								
1	02.66	678IX5M11003	00.66	ACC ROCKAWAY BLVD	104140	07	137910	04	87940	01	160280	99	0065
1	04.37	678IX5M11010	01.71	ACC ATLANTIC AVE	153060	**	151420	04	153140	97	156580	95	0066
1	04.76	678IX5M11026	00.39	ACC JAMAICA AVE	145010	07	121990	05	166440	99	150470	93	0067
1	05.34	678IX5M11030	00.58	ACC RT 25 QUEENS BLVD	139280	07	137020	05	154430	99	120780	98	0068
1	05.87	678IX5M11036	00.53	ACC GRAND CENTRAL PKWY	138760	07	142950	04	128690	01	141540	98	0069
1	06.78	678IX5M11041	00.91	ACC JEWEL AVE	126680	07	121420	06	120890	05	123450	04	0070 CC
1	07.86	678IX5M11050	01.08	ACC RT 495I L.I.E.	97760	07	102360	04	88220	01	92580	99	0071
1	09.28	678IX5M11061	01.42	ACC RT 25A NRTHRN BLVD	122200	**	121760	06	127290	05	128930	04	0072 CC
1	09.43	678IX5M11075	00.15	ACC WHITESTONE EXPY	157100	**	154320	02	133470	98	126740	97	0073
1	11.35	678IX5M11077	01.92	ACC WHITESTONE BRIDGE	139350	**	137850	04	138420	02	135060	01	0074
1	12.45	678IX5M11096	01.10	BRONX CO LINE	109210	**	108810	06	114600	05	122500	04	0075
Route I678 County 005 BRONX					Region 11								
2	01.15	678IX5M11106	01.15	ACC HUTCHINSON R EXPWY	109210	**	108810	06	114600	05	122500	04	0052
2	01.88	678IX1M11012	00.73	ACC 95I 278I END 678I	98300	**	97240	04	97300	01	97660	99	0053
Route I684 County 119 WESTCHESTER					Region 08								
1	00.00		00.00	RT 287I WESTCHESTER CO									
1	04.42	684I87011000	04.42	ACC RT 120	74760	**	68490	04	60990	00	68630	97	0105
1	07.57	684I87011046	03.15	ACC RT 22	74860	**	60180	99	58760	98	56760	95	0106
1	12.64	684I87011077	05.07	ACC RT 172	72760	**	59960	00	59110	96			0109
1	16.75	684I87011128	04.11	ACC SAWMILL RIVER PKWY	68190	**	56190	00	56060	96			0110
1	17.71	684I87011168	00.96	ACC RTE 35	60940	**	50220	00	50480	97			0111
1	19.90	684I87011178	02.19	ACC RT 138	87470	**	68640	98					0030
1	22.36	684I87011200	02.46	ACC RT 116	78320	**	64550	00	61630	96	55320	93	0039
1	24.87	684I87011224	02.51	PUTNAM CO LINE	76070	07	76280	06	78690	05	78930	04	0113 CC
Route I684 County 079 PUTNAM					Region 08								
2	03.59	684I87011248	03.59	PUTNAM CO TN S. EAST 6&22&202W	71510	**	58930	00	69660	99	69830	97	0022
Route I690 County 067 ONONDAGA					Region 03								
1	00.00		00.00	INTERCHANGE 39 RT 690									
1	01.35	690I33014002	01.35	RT 90I IS UNDER	33570	**	30820	02	27710	96			0549
1	02.05	690I33014015	00.70	STATE FAIR BLVD UNDER	48790	**	47940	06	49000	03	43490	99	0043
1	04.55	690I33011002	02.50	JCT RT 695	48820	**	47130	05	48760	02	39250	98	0246
1	07.14	690I33011026	02.59	ACC HIAWATHA BLVD (UNDER)	80220	**	77440	05	71440	01	67990	98	0545
1	07.43	690I33012009	00.29	ACC RT 298 BEAR ST ART(UNDER)	72110	**	67290	03	60440	00	49320	95	0546
1	07.75	690I33012012	00.32	ACC GEDDES ST HALF INT	57490	**	52770	02	48600	98	48050	95	0059
1	08.39	690I33012015	00.64	ACC WEST ST (OVER)	66750	**	64440	05	63150	01	60530	95	0060
1	09.00	690I33012021	00.61	ACC RT 81I SB	74760	**	68620	02	67380	99	63280	95	0061
1	09.29	690I33012027	00.29	ACC MCBRIDE ST EB	84510	**	78870	03	72770	00	69550	95	0062
1	09.51	690I33012030	00.22	ACC RT 81I EB	99260	**	89630	01	89420	98	83060	95	0063

New York State Department of Transportation

Traffic Volume Report

County Order	End Mile Point	Count LOC Reference Marker	Section Length	Section End Description	LATEST COUNT		-----PREVIOUS COUNTS-----						Count Station Number	
					EST AADT	YR	EST AADT	YR	EST AADT	YR	EST AADT	YR		
Route I690 County 067 ONONDAGA Region 03														
1	10.32	690I33012032	00.81	ACC TEALL AVE (UNDER)	122280	**	114110	03	102470	99	93480	95	0064	
1	11.28	690I33012041	00.96	JCT MIDLER AVE (OVER)	96620	**	94920	06	93330	02	87860	98	0065	
1	12.34	690I33012050	01.06	SYRACUSE E CITY LN RT 635	85090	**	82150	05	81400	01	79340	98	0074	
1	13.19	690I33013000	00.85	RT 290	43210	**	42450	06	44840	02	38230	98	0104	
1	14.19	690I33013009	01.00	ACC 481I END 690I	53690	**	50100	03	51860	00	42670	95	0075	
Route NY690 County 067 ONONDAGA Region 03														
1	00.00		00.00	RTS 690I & 90I										
1	01.81	690I33014001	01.81	CR 159 VAN BUREN RD	23780	**	23320	06	23750	03	20580	00	0073	
1	04.24	690 33011034	02.43	START 31 OLAP	20760	**	20360	06	20420	01	18630	98	0068	
1	05.14	690 33011059	00.90	RT 370 END RT 31 OLAP	17120	07	17690	06	18270	05	18190	04	0069 CC	
1	06.71	690 33011068	01.57	RT 48 CHURCH RD END 690	12670	**	11320	01	10740	98	9550	93	0199	
Route NY695 County 067 ONONDAGA Region 03														
1	00.00		00.00	RT 5										
1	02.30	695 33011000	02.30	RT 690I END RT 695	45590	07	49030	06	53830	04	52980	03	0135	
Route I787 County 001 ALBANY Region 01														
1	00.00		00.00	RT 87I INTER 23										
1	00.32	787I11011000	00.32	ACC RTS 9W & 912S EXIT 1	23040	**	22340	06	18150	96			0139	
1	00.94	787I11011003	00.62	ACC RT 32 EXIT 2	51640	**	44580	02	46300	00	39860	98	0134	
1	01.97	787I11011009	01.03	ACC RTS 9 & 20 EXIT 4	53310	**	41490	98					0032	
1	02.40	787I11011020	00.43	ACC ROUTES 9 & 20	83190	**	64740	98	67900	96	52550	95	0153	
1	03.36	787I11011024	00.96	ACC RT 90I EXIT 5	125590	**	102810	00	91220	96	82850	95	0121	
1	04.20	787I11011033	00.84	ACC FROM RT 90I	40270	07	44060	99	41900	95	42880	94	0154	
1	05.07	787I11011041	00.87	ACC WARDS LANE RT 913T EXIT 6	105030	**	85970	00	79260	98	72500	97	0122	
1	06.45	787I11012007	01.38	RT 378 EB OVER	106020	**	86790	00	79580	98	81440	96	0123	
1	08.91	787I11012021	02.46	ACC FROM 23RD STREET	87790	**	85100	06	84470	04	88080	03	0125	
1	09.55	787I11013020	00.64	START RT 7 OLAP	84340	**	69040	00	62100	98	59020	97	0145	
1	09.80	787I11014109	00.25	RENSSELAER CO LINE	54220	07	48250	05	43040	97			0160	
Route I787 County 083 RENSSELAER Region 01														
2	00.36	787I11014110	00.36	8TH ST TROY END RT 7 OLAP	59060	**	55540	05	27400	01	43040	97	0078	
Route NY787 County 001 ALBANY Region 01														
1	00.00		00.00	RTE 787I JCT ACCESS TO RTE 7										
1	00.40	787I11014002	00.40	RTE 7WB JCT	34350	**	33610	06	35750	96	35950	93	0180	
1	00.76	787I11014006	00.36	ACCESS TO TIBBETS ST	39420	**	34790	01	30420	98	30440	95	0238	
1	01.51	787 11014010	00.75	ACCESS TO DYKE AVE	29920	07	32000	04	28880	01	27610	98	0239	
1	02.03	787 11015007	00.52	ACCESS TO BRIDGE AVE	28370	**	27760	06	26030	00	22600	96	0301	
1	02.44	787 11015012	00.41	RT 470 ONTARIO STREET	29070	07	31440	04	20830	01	26790	98	0304	
1	02.56	787 11015016	00.12	RT 32 JCT END 787	17110	07	23380	04	19670	00	16470	97	0305	
Route I790 County 065 ONEIDA Region 02														

New York State Department of Transportation

Traffic Volume Report

County Order	End Mile Point	Count LOC Reference Marker	Section Length	Section End Description	LATEST COUNT		-----PREVIOUS COUNTS-----						Count Station Number
					EST AADT	YR	EST AADT	YR	EST AADT	YR	EST AADT	YR	
Route I790 County 065 ONEIDA Region 02													
1	00.00		00.00	RTS 5 8 12 OLAP RTS 5A & 5S ARE UNDER W/CONN									
1	00.46	790I26011000	00.46	RT 5S RAMPS	26350	07	26710	05	25950	03	22490	00	0500
1	00.87	790I26011005	00.41	RAMP TO RT 5 & 49 ON RIGHT	48560	**	46560	05	43990	02	41470	99	0501
1	01.25	790I26011009	00.38	RT 90I IS UNDER END RT 8 & 12 OLAP RT 5 OLAP CONT	22620	07	21910	03	21900	00	19770	99	0502
1	01.57	790I26011018	00.32	RT 790I EB RAMP JOINS ON RIGHT	18940	07	19850	04	17240	03	15130	00	0503
1	01.84	790I26011021	00.27	RAMP TO TOLL BOOTHS & N GENESEE ST EXITS ON RIGHT	8640	**	8460	06	7730	03	7000	00	0504
1	02.41	790I26011023	00.57	RT 5 OLAP ENDS RT 790I ENDS	9550	07	12140	03	10880	00	8450	97	0505
Route NY812 County 049 LEWIS Region 07													
1	00.00		00.00	RT 12&26 LOWVLE BEG 26 OLAP									
1	00.14	26 74061257	00.14	TRINITY AVE	10950	**	10870	06	11620	05	10940	02	0253
1	00.37	26 74061259	00.23	END RT 26 OLAP BOSTWICK ST	10230	**	10160	06	9050	03	10120	97	0014
1	00.90	812 74011005	00.53	BOSTWICK ST EXT	4610	07	4910	04	4800	99	4950	98	0440
1	01.46	812 74011009	00.56	OLD CR 19 EAST RD	4500	**	4440	05	4270	02	3870	99	0441
1	04.82	812 74011015	03.36	CR 37 NEW BREMEN	4260	07	4240	04	4110	01	4330	00	0445
1	06.54	812 74011052	01.72	CR 35 CUT OFF RD	3830	07	3560	04	3420	01	3740	99	0446
1	09.90	812 74011070	03.36	RT 126 CROGHAN	3160	**	3110	05	3540	02	2870	99	0447
1	10.62	812 74011104	00.72	CR 10 BELFORT RD	3490	**	3460	06	3540	03	3490	99	0017
1	16.02	812 74011111	05.40	ERIE CANAL RD	1610	07	1530	04	1900	01	1670	99	0007
1	26.65	812 74011165	10.63	START RT 3 OLAP	970	**	960	05	1410	02	1070	99	0008
1	29.55	812 74011270	02.90	CHURCH ST	3510	**	3480	06	3480	03	3920	94	0018
1	30.76	3 74031103	01.21	ST LAWRENCE CO LN	3330	07	3220	04	3890	01	3790	99	0222
Route NY812 County 089 ST LAWRENCE Region 07													
2	00.33	3 74031114	00.34	END RT 3 OLAP	3300	**	3250	05	3680	02	3760	99	0037
2	00.86	812 75021003	00.53	CR 26	1130	**	1120	06	1640	03	1400	00	0038
2	08.27	812 75021009	07.41	CR 24	1410	07	1400	04	1510	01	1410	99	0039
2	10.35	812 75021084	02.08	START RT 58 OLAP	1890	07	1960	05	2160	04	2230	02	0040
2	15.87	812 75021104	05.52	GOUVENEUR SOUTH VILLAGE LINE	5150	**	5070	05	4720	04	4850	99	0047
2	16.44	58 75011217	00.57	END 58 START 11 OLAPS	4920	**	4850	05	5550	02	4620	99	0315
2	17.61	11 75061068	01.17	GOUVERNEUR N LN	11930	07	12960	05	12080	04	11660	01	0025
2	27.87	11 75061079	10.26	END RT 11 OLAP	5790	07	5960	04	5810	97	5880	96	0112
2	33.99	812 75021280	06.12	CR 14	1710	**	1690	06	1800	03	1580	00	0042
2	39.68	812 75021341	05.69	JCT SR 184	1830	07	1760	04	1910	02	1850	01	0043
2	46.16	812 75021398	06.48	START RT 37 OLAP	3350	07	3590	04	3560	01	3690	99	0044
2	46.50	812 75021463	00.34	RT 68	11400	07	11840	04	11970	01	12860	99	0002
2	47.92	37 75021288	01.42	FORD ST 971A	13620	07	10810	05	10980	02	11330	01	0015
2	48.57	37 75021303	00.65	END 37 OLAP OGDNSBG C LN	9980	**	9930	06	9810	03	10540	01	0016
2	48.75	812 75024000	00.18	PROCTOR AVE INTERSECTION	4520	**	4500	06	3840	99	3180	93	0073

New York State Department of Transportation

Traffic Volume Report

County Order	End Mile Point	Count LOC Reference Marker	Section Length	Section End Description	LATEST COUNT		-----PREVIOUS COUNTS-----						Count Station Number		
					EST AADT	YR	EST AADT	YR	EST AADT	YR	EST AADT	YR			
				Route NY812	County 089	ST LAWRENCE	Region 07								
2	50.15	812 75024002	01.40	US CANADIAN LN END 812			1390	**	1390	06	1400	05	1770	04	0045
				Route NY825	County 065	ONEIDA	Region 02								
1	00.00		00.00	END NY49 NB RMP											
1	00.62		00.62	BROOKLEY RD			14180	**	14060	06					0020
1	00.99		00.37	ELLSWORTH RD			12640	07							0025
1	01.42		00.43	FLOYD RD			10660	07							0055
1	02.59		01.17	NY46 - END OF NY825			15280	**	15150	06					0059
				Route NY840	County 065	ONEIDA	Region 02								
1	00.00		00.00	NY 5 & 12											
1	01.14		01.14	NY 5A			23670	07	23490	06					0005
1	01.67		00.53	MIDDLE SETTLEMENT RD			15990	**	15880	06					0006
1	03.52		01.85	CLARK MILLS RD			11750	**	11650	06					0008
1	04.02		00.50	END 840 HALSEY RD			9420	**	9340	06					0010
				Route NY878	County 081	QUEENS	Region 11								
1	00.00		00.00	NASSAU EXP CROSSBAY BL											
1	02.22	878 X5M13007	02.22	JCT RT 678I VAN WYCK EXPRESSWAY			46190	**	44160	04	48930	03	49960	02	0800 CC
1	02.76	878 X5M13026	00.54	150TH ST			34830	**	34580	05	38260	99	31660	95	0088
1	03.73	878 X5M13032	00.97	FARMERS BLVD			51810	**	48130	02	51520	98	31660	95	0801
				Route NY878	County 059	NASSAU	Region 10								
2	00.64	878 03021013	00.64	BAYVIEW AVE			35500	**	34930	06	34700	02	51520	98	0801
2	01.20	878 03021021	00.56	MEADOW CAUSEWAY / ROCK HALL RD			36430	**	35280	05	24870	02	31130	99	0800
2	01.96	878 03021027	00.76	TOLL BOOTH ATLANTIC BEACH BRIDGE			15450	07							0802
				Route I890	County 001	ALBANY	Region 01								
1	00.00		00.00	RT 90I EXIT 25 START RT 890I											
1	00.49	7 11061002	00.49	START RT 7 EB OLAP			33990	**	32950	06	28760	97			0144
1	00.67	7 11061003	00.18	SCHENECTADY CO LINE			41860	**	40580	06	41960	01	37200	99	0136
				Route I890	County 093	SCHENECTADY	Region 01								
2	00.74	7 16071002	00.74	ACC HIGHBRIDGE RD EXIT 8			49930	**	41960	01	37200	99	34140	97	0587
2	01.39	7 16071009	00.65	ROUTE 7 OVERLAP EB ENDS EXIT 7			46800	**	42740	04	41090	01	35160	98	0586
2	02.71	890I16013005	01.32	ACC MICHIGAN AVE EXIT 6			54100	**	49410	04	48440	01	39840	98	0585
2	03.28	890I16012014	00.57	ACC BROADWAY EXIT 5			59740	**	54560	04	45400	98	42680	97	0584
2	04.20	890I16012008	00.92	ACC WASHINGTON AVE EXIT 4C			51280	**	46840	04	42340	98	37350	96	0019
2	04.38	890I16012000	00.18	EXIT 4-B ACCESS TO INNER LOOP			22630	**	20670	04	15940	98			0589
2	05.84	890I16011033	01.46	EXIT 2-A RT 337 UNDER			22920	**	20930	04	22850	03	18190	98	0024
2	06.08	890I16011019	00.24	RT 337 ACCESS FROM RT 914B			24160	**	18800	98	17800	97	17540	96	0025
2	07.84	890I16011017	01.76	CONN RT NY 890			21050	**	19220	04	17540	01	13130	98	0027
2	08.78	890I16011001	00.94	RT 90I EXIT 26 END RT 890I			5720	**	4250	96	1930	93			0028
				Route NY890	County 093	SCHENECTADY	Region 01								

New York State Department of Transportation

Traffic Volume Report

County Order	End Mile Point	Count LOC Reference Marker	Section Length	Section End Description	LATEST COUNT		-----PREVIOUS COUNTS-----						Count Station Number			
					EST AADT	YR	EST AADT	YR	EST AADT	YR	EST AADT	YR				
			Route	NY890	County	093	SCHENECTADY	Region	01							
1	00.00		00.00	EXIT 1B RAMP 890I												
1	01.00		01.00	RT 5 END NY 890				15310	**	14980	06	15230	04	9530	98	0048
			Route	I895	County	005	BRONX	Region	11							
1	00.00		00.00	ACC RT 278I												
1	00.61	895IX1M11002	00.61	ACC WESTCHESTER AVE				34180	**	33810	04	30740	01	38830	99	0050
1	01.29	895IX1M12008	00.68	ACC RT 895I END 895I				41580	**	41280	05	41060	02	50640	99	0051
			Route	900A	County	103	SUFFOLK	Region	10							
1	00.00		00.00	GREENPORT MARINA												
1	00.07		00.07	ROUTE 25 JUNCTION VILLAGE OF				1790	**	1680	01	2260	98	1460	95	0944
			Route	900B	County	059	NASSAU	Region	10							
1	00.00		00.00	T/O OYSTER BAY N / O RT 25A AT HELEN ST												
1	01.95	904 03011000	01.95	END AT RT 107				29160	**	27800	04	32490	02	33990	01	0967
			Route	900C	County	103	SUFFOLK	Region	10							
1	00.00		00.00	SH 1902 ORIENT PARK RD												
1	00.68	900C07011000	00.68	END AT RT 25				220	**	220	04	220	98	340	93	0940
			Route	900D	County	059	NASSAU	Region	10							
1	00.00		00.00	CARMAN MILL RD - RT 27A												
1	00.37	900D03011000	00.37	END AT SUFFOLK CO LN / CO LINE END				10570	**	10240	04	8820	02	8890	01	0968
			Route	900F	County	059	NASSAU	Region	10							
1	00.00		00.00	QUEENS CO LN - 1 LAKEVILLE RD												
1	00.81	900F03011000	00.81	END AT MARCUS AVE				18220	**	17840	05	16250	02	15920	99	0969
			Route	900G	County	061	NEW YORK	Region	11							
1	00.00		00.00	END AT 2ND AVE												
1	00.56		00.56	END AT 1 ST AVE				95260	**	93830	06	95600	05	93500	04	0920
			Route	900J	County	081	QUEENS	Region	11							
1	00.00		00.00	Channel Bridge Drive												
1	00.60		00.60	Toll Booth End 900J				20750	**	20530	06	20400	05	19900	04	0960
			Route	900P	County	059	NASSAU	Region	10							
1	00.00		00.00	QUEENS CO LN 225TH ST												
1	00.40		00.40	END AT RT 25 BRADDOCK AVE				20090	**	19770	06	21810	05	21410	02	0970
			Route	900V	County	059	NASSAU	Region	10							
1	00.00		00.00	TOLL BOOTH ATLANTIC BEACH BR												
1	00.25		00.25	RAMP SB DOUGHTY BLVD WB SE				23590	**	22490	04	23410	01			0973
			Route	900W	County	103	SUFFOLK	Region	10							
1	00.00		00.00	CR 80 KNOLL RD												
1	02.85		02.85	TUCKAHOE LANE				16300	**	15620	03	15230	01	12860	98	0941
			Route	901A	County	103	SUFFOLK	Region	10							

New York State Department of Transportation

Traffic Volume Report

County Order	End Mile Point	Count LOC Reference Marker	Section Length	Section End Description	LATEST COUNT		-----PREVIOUS COUNTS-----						Count Station Number		
					EST AADT	YR	EST AADT	YR	EST AADT	YR	EST AADT	YR			
			Route	901A	County	103	SUFFOLK	Region	10						
1	00.00		00.00	JCT RT 495 N SERVICE RD											
1	00.27		00.27	RABRO DR			3600	**	3410	02	2860	98	2640	93	0943
1	00.50		00.23	END 901A KINGS RD			5720	**	5430	02	5560	01	5410	98	0946
			Route	901B	County	081	QUEENS	Region	11						
1	00.00		00.00	BEACH CHANNEL DRIVE NYC QUEENS CO											
1	00.40		00.40	QUEENS CO LINE			21650	**	21420	06	21800	05	21900	04	0950
			Route	901B	County	047	KINGS	Region	11						
2	00.40		00.40	END RT 901B FLATBUSH AVE			21650	**	21420	06	21800	05	21900	04	0942
			Route	901C	County	059	NASSAU	Region	10						
1	00.00		00.00	QUEENS COUNTY LINE											
1	00.22		00.22	END AT CONNECTION DOUGHTY BLVD			11580	**	11220	05	10980	04			0980
			Route	906A	County	059	NASSAU	Region	10						
1	00.00		00.00	NYC LINE / NASSAU CO LINE											
1	00.78		00.78	LAKEVILLE RD			6890	**	6570	04					0806
1	01.00		00.22	COMMUNITY DR			17480	07	19220	06	17670	04			0807
1	01.70		00.70	NEW HYDE PARK RD			11070	07	11780	06	14830	04	13670	96	0808
1	02.91		01.21	SHELTER ROCK RD			11070	07	12800	04	10490	96			0809
1	03.50		00.59	SEARINGTOWN RD			10500	07	12230	04	10940	96			0810
1	04.30		00.80	WILLIS AVE			8610	07	9610	04	9160	96			0811
1	04.78		00.48	ROSLYN RD			9500	07	8650	04	9640	96	6440	95	0812
1	05.03		00.25	LOCUST LA			10030	07	10480	04	11090	96			0813
1	05.70		00.67	GLEN COVE RD			10080	07	11600	04	10700	97	11180	96	0814
1	06.10		00.40	RED GROUND RD			6060	07	8570	04	8220	96			0815
1	06.50		00.40	WHEATLEY RD			7340	**	7000	04	8160	97			0816
1	06.68		00.18	OLD WESTBURY RD			6150	07	6570	04	7190	97			0817
1	07.55		00.87	POST RD			5640	07	6980	04	7500	96			0818
1	07.90		00.35	STEELE HILL RD			5490	07	5770	04	6560	96			0819
1	08.25		00.35	POWELL LA			5390	07	5820	04	6670	96			0820
1	09.29		01.04	RT 25			5950	07	7250	04	6680	96	4060	93	0821
1	10.52		01.23	RT 106 / 107			3800	**	3620	04					0822
1	11.96		01.44	ROBBINS LA			2520	**	2440	05	2710	04	2040	99	0823
1	12.25		00.29	SOUTH OYSTER BAY RD			8880	**	8470	04	8430	98			0824
1	13.76		01.51	NASSAU CO LINE / SUFFOLK CO			8070	07							0844
			Route	906A	County	103	SUFFOLK	Region	10						
2	01.12		01.12	WALT WHITMAN RD			7250	**	6910	04	6800	00	4610	96	0806
2	01.46		00.34	RT 110			17200	**	16140	03	10990	01	18360	00	0807
2	01.97		00.51	PINELAWN RD			12020	**	11830	06	9280	01	12680	00	0808
2	02.70		00.73	UPPER HALF HOLLOW RD			11450	**	10920	04	12510	01	4810	00	0809

New York State Department of Transportation

Traffic Volume Report

County Order	End Mile Point	Count LOC Reference Marker	Section Length	Section End Description	LATEST COUNT		-----PREVIOUS COUNTS-----						Count Station Number
					EST AADT	YR	EST AADT	YR	EST AADT	YR	EST AADT	YR	
Route 906A County 103 SUFFOLK Region 10													
2	03.87		01.17	BAGATELLE RD	10490	07	5430	04	6370	00	3810	96	0810
2	05.07		01.20	HALF HOLLOW RD	6120	**	5580	01	5220	00	3640	96	0811
2	05.58		00.51	RT 231	3220	**	3170	06	5870	00	2860	96	0812
2	06.85		01.27	CARLS STRAIGHT PATH	5730	**	5550	05	5600	04	4940	02	0813
2	08.17		01.32	COMMACK RD	2240	**	2200	06	5170	05	4670	02	0814
2	08.89		00.72	SAGTIKOS PKWY OVER	30670	**	29700	05	28220	00	23200	93	0816
2	09.49		00.60	WICKS RD	30750	**	29780	05	28530	01	24220	97	0817
2	10.57		01.08	WASHINGTON AVE	11060	**	10710	05	8790	01	7060	97	0818
2	11.31		00.74	MOTOR PKWY WEST	11060	**	10710	05	8790	01	6900	98	0819
2	12.24		00.93	RT 111	16320	**	15810	05	15160	01	12710	97	0820
2	13.15		00.91	LINCOLN BLVD	7400	**	7170	05	11970	01	5500	00	0821
2	13.45		00.30	MOTOR PKWY EAST	6100	**	5900	05	5570	01	4530	97	0822
2	13.91		00.46	RT 454	16430	07	15770	01	12350	97	13310	96	0823
2	15.24		01.33	OLD NICHOL RD	5060	**	4900	05	4060	01	2840	97	0824
2	15.90		00.66	TERRY RD	5230	**	5060	05	4190	01	3790	97	0825
2	17.07		01.17	CR 93 OCEAN AVE	6430	**	6230	05	5500	01	5060	00	0826
2	17.52		00.45	POND RD	5060	**	4900	05	4900	03	4460	01	0827
2	17.90		00.38	RONKONKOMA AVE	5590	**	5420	05	4840	01	4580	97	0828
2	18.10		00.20	HAWKINS AVE	14420	**	13960	05	13210	01	11910	97	0829
2	19.17		01.07	CR 19	7020	**	6800	05	5830	01	5860	00	0830
2	19.45		00.28	HOLBROOK RD	8260	**	8000	05	8180	01	7840	97	0831
2	20.94		01.49	CR 97 NICHOLS RD	5920	**	5740	05	5310	04	6620	01	0832
2	21.39		00.45	WAVERLY AVE	8410	**	8150	05	7150	01	7400	00	0833
2	21.84		00.45	BLUE POINT RD	6220	**	6020	05	5350	01	4550	97	0834
2	22.75		00.91	CR 83 N OCEAN AVE	5410	**	5240	05	3790	01	3490	00	0835
2	27.68		04.93	CR 101 SILLS RD	4170	07							0299
Route 906B County 059 NASSAU Region 10													
1	00.00		00.00	NYC LINE / NASSAU CO LINE									
1	00.57		00.57	LAKEVILLE RD	8450	07	8300	04	7100	96	11000	93	0843
1	01.05		00.48	COMMUNITY DR	14040	07	17860	04					0825
1	01.71		00.66	NEW HYDE PARK RD	15750	07	20700	04	16080	96			0826
1	02.91		01.20	SHELTER ROCK RD	7720	07	10150	04	8270	96			0827
1	03.53		00.62	SEARINGTOWN RD	10400	07	12410	04	12560	96			0828
1	04.30		00.77	WILLIS AVE	6130	07	8900	04	7680	96			0829
1	04.81		00.51	ROSLYN RD	9930	07	11910	04	10670	96	7360	95	0830
1	05.05		00.24	LOCUST LA	9030	07	11940	04	10070	96			0831
1	05.65		00.60	GLEN COVE RD	9530	07	12880	04	10520	96	11390	93	0832
1	06.35		00.70	RED GROUND RD	5570	07	8490	04	7880	96			0833
1	06.76		00.41	WHEATLEY RD	6670	07	9630	04	9260	96			0834

New York State Department of Transportation

Traffic Volume Report

County Order	End Mile Point	Count LOC Reference Marker	Section Length	Section End Description	LATEST COUNT		-----PREVIOUS COUNTS-----						Count Station Number
					EST AADT	YR	EST AADT	YR	EST AADT	YR	EST AADT	YR	
Route 906B County 059 NASSAU Region 10													
1	06.91		00.15	OLD WESTBURY RD	6150	07	8720	04	8580	96			0835
1	07.79		00.88	POST RD	5290	07	7610	04	7570	96			0836
1	08.20		00.41	STEELE HILL RD	4940	07	7760	04	6860	96			0837
1	08.53		00.33	POWELL LA	4920	07	7760	04	6940	96			0838
1	09.39		00.86	RT 25	9000	**	8580	04	7600	96			0839
1	10.54		01.15	RT 106 / 107	3790	**	3670	05	2270	04	3060	99	0840
1	11.88		01.34	ROBBINS LA	10300	**	9970	05	6500	04	4540	98	0841
1	12.43		00.55	SOUTH OYSTER BAY RD	12520	**	11940	04	9420	98			0842
1	13.60		01.17	NASSAU CO LINE / ROUND SWAMP	12520	07							0845
Route 906B County 103 SUFFOLK Region 10													
2	01.12		01.12	WALT WHITMAN RD	5120	07	4470	04	3920	00	2730	94	0836
2	01.46		00.34	RT 110	12970	07	12370	04	12570	00	10580	94	0837
2	01.97		00.51	PINELAWN RD	12070	07	10750	04	11900	00	10690	96	0838
2	02.70		00.73	UPPER HALF HOLLOW RD	6040	07	4880	04	4400	00	3240	96	0839
2	03.87		01.17	BAGATELLE RD	4940	07	3960	00	3220	96			0840
2	05.07		01.20	HALF HOLLOW RD	6540	07	5490	04	5410	00	4030	96	0841
2	05.58		00.51	RT 231	5870	07	4490	04	3850	00	3350	96	0842
2	06.85		01.27	CARLS STRAIGHT PATH	5800	**	5360	02	4860	00	3900	96	0843
2	08.17		01.32	COMMACK RD	5130	**	4750	02	4600	01	4650	00	0844
2	08.89		00.72	SAGTIKOS PKWY OVER	6430	**	5860	01	4810	00			0846
2	09.49		00.60	WICKS RD	18050	**	16440	01	13740	97			0847
2	10.57		01.08	WASHINGTON AVE	7580	**	6900	01	5580	97	4830	93	0848
2	11.31		00.74	MOTOR PKWY WEST	6370	**	5810	01	6250	00	4470	96	0849
2	12.24		00.93	RT 111	13500	**	12300	01	13500	00			0850
2	13.15		00.91	LINCOLN BLVD	6340	**	5770	01	4150	97	3760	94	0851
2	13.45		00.30	MOTOR PKWY EAST	6210	**	5660	01	3630	97	3950	96	0852
2	13.91		00.46	RT 454	18140	**	16520	01	12050	97	14350	95	0853
2	15.24		01.33	OLD NICHOL RD	5690	**	5180	01	5020	97	3600	94	0854
2	15.90		00.66	TERRY RD	5350	**	4870	01	4540	97	4030	96	0855
2	17.07		01.17	CR 93 OCEAN AVE	7270	**	6630	01	5500	00	4090	94	0856
2	17.52		00.45	POND RD	10010	**	9120	01	6050	97			0857
2	17.90		00.38	RONKONKOMA AVE	7030	**	6400	01	5490	00	4560	95	0858
2	18.10		00.20	HAWKINS AVE	15090	**	13750	01	13180	97			0859
2	19.17		01.07	CR 19	8480	**	7720	01	6230	97			0860
2	19.45		00.28	HOLBROOK RD	9650	**	8790	01	5230	00	7310	95	0861
2	20.94		01.49	CR 97 NICHOLS RD	6630	**	6040	01	5500	97			0862
2	21.39		00.45	WAVERLY AVE	14980	**	13450	00	14410	95			0863
2	21.84		00.45	BLUE POINT RD	6020	**	5480	01	3940	97			0864
2	22.75		00.91	CR 83 N OCEAN AVE	3990	07	4110	04	3030	00	2180	95	0865

New York State Department of Transportation

Traffic Volume Report

County Order	End Mile Point	Count LOC Reference Marker	Section Length	Section End Description	LATEST COUNT		-----PREVIOUS COUNTS-----						Count Station Number
					EST AADT	YR	EST AADT	YR	EST AADT	YR	EST AADT	YR	
			Route 906B	County 103	SUFFOLK	Region 10							
2	27.15		04.40	CR 101			5060	07					0300
			Route 906C	County 103	SUFFOLK	Region 10							
1	00.00		00.00	RT 109									
1	00.88		00.88	LITTLE EAST NECK RD			4850	**	4690	04	4860	00	0866
1	01.13		00.25	BELMONT AVE IS OVER			10170	**	9850	04	7050	00	6860 96 0867
1	01.62		00.49	HUBBARDS PATH			5140	07	4600	04	5750	00	4940 96 0868
1	02.52		00.90	CR 34 DEER PARK AVE			4280	07	5130	04	5190	00	4870 95 0869
1	02.94		00.42	RT 231 IS OVER			14520	07	15850	04	14470	00	12140 96 0870
1	03.70		00.76	UDALLS RD			8200	07	8780	04	8300	00	7370 96 0872
1	04.62		00.92	ROBERT MOSES CAUSEWAY IS OVER			9240	**	8950	04	9460	00	8090 95 0873
1	04.85		00.23	MANOR LANE			10330	07	10760	04	10550	00	8350 96 0874
1	05.35		00.50	HOWELLS RD			11350	07	7640	04	8110	00	6400 96 0875
1	05.92		00.57	CR 13 FIFTH AVE IS OVER			13090	**	12290	01	11270	95	0876
1	06.57		00.65	BROOK AVE IS OVER			13970	**	13110	01	12270	96	0877
1	07.08		00.51	BRENTWOOD RD IS OVER			12820	**	12030	01	15920	96	0878
1	07.61		00.53	SAXON AVE			8670	07	9300	04	13950	00	9130 95 0879
1	08.37		00.76	COMMACK RD			12570	07	7000	04	9600	00	7920 96 0880
1	08.74		00.37	RT 111			12200	07	11580	04	17400	00	11370 96 0881
1	09.50		00.76	CR 17 CARLTON AVE IS OVER			12710	07	14570	04	13460	00	16310 95 0882
1	10.42		00.92	HECKSCHER ST PKWY IS OVER			11140	07	11310	04	13790	00	12020 99 0883
1	11.27		00.85	BEG RT 27 OVLP			27680	07	27990	04	26970	99	21990 96 0884
1	12.47		01.20	CR 85 END 27 OVLP			148450	**	136010	02	137960	01	125450 00 0095
1	13.10		00.63	OAKDALE BOHEMIA RD									0982
1	13.41		00.31	SYCAMORE AVE									0981
1	13.76		00.35	LOCUST AVE									0980
1	14.14		00.38	SMITHTOWN AVE									0979
1	14.67		00.53	LAKELAND AVE CR 93									0978
1	15.09		00.42	JOHNSON AVE			15690	**	15520	06	22780	97	0965
1	15.48		00.39	LINCOLN AVE									0977
1	16.41		00.93	BROADWAY AVE									0976
1	17.12		00.71	NY 454 VETERANS MEM									0975
1	17.48		00.36	CR 97 NICHOLS RD									0974
1	18.47		00.99	CR 19 WAVERLY AVE			13210	**	13070	06	15950	99	20700 97 0966
1	19.18		00.71	N OCEAN AVE			11120	**	11000	06	10090	99	8000 97 0967
1	19.59		00.41	RT 112			16800	**	15460	99	4680	97	0968
1	21.17		01.58	HOSPITAL RD			7300	**	6720	99	9420	97	0969
			Route 906D	County 103	SUFFOLK	Region 10							
1	00.00		00.00	RT 109									
1	00.91		00.91	LITTLE EAST NECK RD			6030	**	5840	04	5500	00	4970 95 0885

New York State Department of Transportation

Traffic Volume Report

County Order	End Mile Point	Count LOC Reference Marker	Section Length	Section End Description	LATEST COUNT		-----PREVIOUS COUNTS-----						Count Station Number
					EST AADT	YR	EST AADT	YR	EST AADT	YR	EST AADT	YR	
Route 906D County 103 SUFFOLK Region 10													
1	01.13		00.22	BELMONT AVE IS OVER	8130	07	8170	04	7560	00	8650	96	0886
1	01.62		00.49	HUBBARDS PATH	5810	07	5540	04	5220	00	4270	96	0887
1	02.53		00.91	CR 34 DEER PARK AVE	5340	07	5800	04	11980	00	7760	95	0888
1	02.95		00.42	RT 231 IS OVER	13820	07	14990	04	12070	00	12730	96	0889
1	03.70		00.75	UDALLS RD	16870	07	17840	00	7060	96			0891
1	04.59		00.89	ROBERT MOSES CAUSEWAY IS OVER	9350	**	9060	04	7680	00	7820	95	0892
1	05.01		00.42	MANOR LANE	10590	07	10600	04	24190	00	8110	96	0893
1	05.41		00.40	BAY SHORE RD	7230	07	7680	04	6500	00	5780	96	0894
1	05.92		00.51	CR 13 FIFTH AVE IS OVER	13150	07	13120	04	15570	00	13290	95	0895
1	06.67		00.75	BROOK AVE IS OVER	12580	07	12950	04	2850	00			0896
1	07.08		00.41	BRENTWOOD RD IS OVER	19150	07	17860	04					0897
1	07.61		00.53	SAXON AVE	17670	07	13690	04	13900	00			0898
1	08.37		00.76	COMMACK RD	8160	07	8950	04					0899
1	08.74		00.37	RT 111	14440	**	13980	04	16610	00	9980	96	0970
1	09.50		00.76	CARLTON AVE IS OVER	10770	07	12070	04	20910	00	16780	95	0971
1	10.28		00.78	CHECKSCHER ST PKWY IS OVER	17210	07	14380	04	16190	00	8770	96	0972
1	11.13		00.85	BEG RT 27 OVLP	29530	07	27850	04	41960	00	28360	99	0973
1	12.75		01.62	POND RD	148450	**	136010	02	137960	01	125450	00	0095
1	13.42		00.67	OAKDALE BOHEMIA RD	35520	**	34400	04	31520	99	18290	97	0952
1	13.68		00.26	SYCAMORE AVE	8910	**	8200	99					0956
1	14.02		00.34	LOCUST AVE									0957
1	14.37		00.35	SMITHTOWN AVE									0958
1	14.89		00.52	LAKELAND AVE CR 93									0959
1	15.39		00.50	JOHNSON AVE									0960
1	15.80		00.41	LINCOLN AVE									0961
1	16.72		00.92	BROADWAY AVE									0962
1	17.12		00.40	NY454 VETERANS MEMORIAL									0963
1	17.78		00.66	CR 97 NICHOLS RD									0964
1	18.67		00.89	CR 19 WAVERLY AVE	25850	**	25300	05	23100	04	24750	99	0953
1	19.48		00.81	N OCEAN AVE	8740	**	8640	06	8530	97			0954
1	19.88		00.40	RT 112	5150	**	4730	99	4530	97			0955
Route 907A County 081 QUEENS Region 11													
1	00.00		00.00	INT LAURELTON PKWY									
1	01.56	907AX5M21084	01.56	RT 24 INTERSECTION HEMPSTEAD AVE	147480	**	136990	02	117160	99	117680	96	0900
1	01.93	907AX5M22101	00.37	NASSAU CO LN	125500	07	155200	04	143410	01	132960	99	0901
Route 907A County 059 NASSAU Region 10													
2	00.59	907AX5M22104	00.59	QUEENS CL/JAMAICA AVE	155330	**	147250	04	136960	02	143410	01	0958
Route 907A County 081 QUEENS Region 11													
3	00.71	907AX5M21110	00.71	INT RT 25B HILLSIDE AV	155630	**	151010	05	136960	02	129530	98	0902

New York State Department of Transportation

Traffic Volume Report

County Order	End Mile Point	Count LOC Reference Marker	Section Length	Section End Description	LATEST COUNT		-----PREVIOUS COUNTS-----						Count Station Number
					EST AADT	YR	EST AADT	YR	EST AADT	YR	EST AADT	YR	
Route 907A County 081 QUEENS					Region 11								
3	01.24	907AX5M21118	00.53	INT RT 25C UNION TKP	138070	07	153700	04	132900	01	134970	99	0903
3	01.61	907AX5M21123	00.37	INT GRAND CENTRAL PKY	142940	**	136660	04	140680	01	116700	99	0904
3	02.53	907AX5M21126	00.92	INT RT 495 HH EXP	119830	07	136300	04	107150	01	102160	97	0905
3	03.43	907AX5M21136	00.90	INT RT 25A NORTHN BLVD	123770	07	141530	04	112690	01	98330	99	0906
3	05.81	907AX5M21145	02.38	BELL BLVD	139970	**	130020	02	131710	99	120390	98	0936
3	06.31	907AX5M21168	00.50	INT 295I CLEARVIEW	111880	**	110200	06	123920	03	133150	00	0907
3	06.54	907AX5M21173	00.23	UTOPIA PKY	76290	07	84180	04	59590	01	106360	99	0937
3	08.05	907AX5M21175	01.51	INT I678 WHITESTON EXP	82650	**	76780	02	98980	99	82950	94	0908
Route 907B County 081 QUEENS					Region 11								
1	00.00		00.00	BLP INT W BSOP RT 27									
1	00.59	907DX5M23066	00.59	MERRICK BLVD	157190	**	152520	05	131550	98	125920	97	0938
1	01.62	907BX5M22073	01.03	INT SOUTHERN STATE PARKWAY	165760	07	175250	04	141480	01	139000	99	0909
Route 907C County 047 KINGS					Region 11								
1	00.00		00.00	INT G.E. OWLS HEAD									
1	03.38	907CX2M13004	03.38	4 AVE FT HAMILTON PKY	48690	07	57410	04	49450	01	57420	99	0910
1	04.47	907CX2M13037	01.09	INT BAY 8TH ST	143600	**	141430	06	143550	03	129940	00	0901
1	05.63	907CX2M13047	01.16	INT BAY PARKWAY	135620	07	143760	04	147880	01	149670	99	0902
1	06.73	907CX2M13058	01.10	INT CROPSY AVE	153420	**	142510	02	139470	99			0903
1	07.81	907CX2M13069	01.08	INT OCEAN PKY SOUTH	131580	07	145730	04	150310	01	163090	00	0904
1	07.89	907CX2M13079	00.08	CONEY ISLAND AVE EX	152100	**	141290	02	150330	99	118920	98	0911
1	09.69	907CX2M13080	01.80	KNAPP	135070	07	144560	04	139350	01	129500	99	0905
1	11.09	907CX2M13097	01.40	INT FLATBUSH AVE NORTH	134380	07	151990	04	133760	01	138690	00	0906
1	14.38	907CX2M13110	03.29	INT ROCKAWAY	142710	**	140560	06	122010	03	145070	00	0907
1	15.42	907CX2M13142	01.04	INT PENNSYLVANIA AVE	150080	**	145630	05	130590	02	138820	99	0908
1	16.80	907CX2M13152	01.38	QUEENS CO LN	135280	07	139570	06	144230	05	142980	04	0909
Route 907C County 081 QUEENS					Region 11								
2	01.11	907CX5M24000	01.11	INT CROSS BAY BLVD	135930	07	150580	06	157910	05	153250	04	0910 CC
2	01.50	907CX5M23012	00.39	INT SOUTHERN PKY LEFFERT BLVD	189660	**	181330	04	147590	01	126980	00	0911
Route 907D County 081 QUEENS					Region 11								
1	00.00		00.00	SHORE PKWY									
1	02.15	907DX5M23016	02.15	150 TH STREET	125270	**	123380	06	132900	03	149850	00	0912
1	03.99	907DX5M23034	01.84	FARMERS BLVD	114480	07	131660	04	116950	01	112450	99	0939
1	05.37	907DX5M23053	01.38	INT RT 27/LARELTON PKY	152130	07	174900	04	157190	01	152440	99	0913
Route 907E County 059 NASSAU					Region 10								
1	00.00		00.00	ACC SOUTHERN STATE PKWY									
1	00.91	907E03011000	00.91	INT B2 BOUNDARY AVE	23670	**	22830	05	22010	02	18190	99	0978
1	01.80	907E03011010	00.89	INT B3 RT 24	19220	**	18870	06	19370	05	17780	02	0979
1	02.38	907E03011019	00.58	INT B4 CENTRAL AVE	17490	**	16870	05	15130	02	12320	99	0922

New York State Department of Transportation

Traffic Volume Report

County Order	End Mile Point	Count LOC Reference Marker	Section Length	Section End Description	LATEST COUNT		-----PREVIOUS COUNTS-----						Count Station Number			
					EST AADT	YR	EST AADT	YR	EST AADT	YR	EST AADT	YR				
			Route	907E	County	059	NASSAU	Region	10							
1	02.49	907E03011025	00.11	INT B5 BETHPAGE ST PARK				12990	**	12760	06	11020	05	10700	02	0923
			Route	907F	County	005	BRONX	Region	11							
1	00.00		00.00	RT 907H BRONX RIVER PKWY												
1	00.10		00.10	WHITE PLAINS RD				34500	**	31480	98	27480	96	33780	93	0900
1	00.37		00.27	MULINER AVE				34520	**	33800	05	33830	02	28800	99	0901
1	00.65		00.28	WILLIAMS BRIDGE RD				32680	**	32340	06	33090	03	31830	01	0902
1	01.01		00.36	JCT WILSON AV				28830	07	27180	04	31480	01	27330	99	0903
1	01.35		00.34	EASTCHESTER RD				29780	**	29470	06	35170	03	34670	02	0904
1	01.61		00.26	STILLWELL AVE				31400	07	30810	04	33000	01	31160	97	0905
1	01.87		00.26	JCT RT 908A HUTCHINSON RIVER PKWY				43620	**	42280	04	45020	02	42820	01	0906
1	02.25		00.38	ROUTE I95 DEWEY THRUWAY BRUCKNER EXPWY				24820	**	24300	05	23000	99	25420	93	0907
			Route	907H	County	005	BRONX	Region	11							
1	00.00		00.00	STORY AVE												
1	00.80	907HX1M11000	00.80	INT CROSS BRONX EXPY				66720	**	65720	06	66800	03	58650	00	0908
1	02.30	907HX1M11008	01.50	INT FORDHAM RD				108300	**	106660	06	94620	03	123680	01	0910
1	03.10	907HX1M11022	00.80	INT MOSHOLU PKY				114140	**	112420	06	111060	02	84710	98	0911
1	04.00	907HX1M11030	00.90	INT E GUN HILL RD				100560	07	105520	04	104130	01	91540	93	0912
1	05.40	907HX1M11038	01.40	INT E 233RD				83300	07	93170	04	91780	01	75760	99	0913
1	05.90	907HX1M11052	00.50	NCL NYC/WESTCHESTER CL				74590	**	73460	06	84720	05	85820	04	0914
			Route	907J	County	081	QUEENS	Region	11							
1	00.00		00.00	JCT SHORE FRONT PKY												
1	00.33		00.33	CBP INT W CBPM				2270	**	2220	05	2210	02			0914
			Route	907K	County	119	WESTCHESTER	Region	08							
1	00.00		00.00	CTY YONKERS SMRP JCT												
1	00.13	907K87011000	00.13	INT YONKERS AVE				95480	**	91330	05	77190	00	75580	97	0931
1	01.00	907K87011001	00.87	INT NYS THRUWAY				106420	**	101790	05	87650	01	79900	96	0932
1	01.78	907K87011010	00.78	INT BRONX RIVER PKWAY				68830	**	58240	99	37590	96	51230	95	0933
1	02.88	907K87011018	01.10	INT COLUMBIA AVE				148380	**	118710	96					0934
1	03.09	907K87012010	00.21	ACCESS HUTCHINSON SOUTH				113330	07	116900	97	103770	93			0935
1	04.46	907K87012012	01.37	HUTCHINSON RIVER PARKWAY NORTH				67190	**	56860	99	52320	96			0936
			Route	907L	County	061	NEW YORK	Region	11							
1	00.00		00.00	INT BATTERY TUNNEL												
1	01.30	907LX4M11000	01.30	INT BROOKLYN BR				45010	07	46370	04	58130	01	56310	99	0900
1	03.03	907LX4M11014	01.73	INT HOUSTON				127740	**	118660	02	158470	99	115660	93	0901
1	03.87	907LX4M11031	00.84	ACC E 23RD ST				142610	07	144700	04	138390	01	196520	99	0902
1	04.80	907LX4M11040	00.93	INT 35TH ST.				138530	**	130540	03	125630	02	105140	01	0903
1	05.05	907LX4M11049	00.25	INT I495E 42ND&QMT				143620	**	139360	05	134520	04	122940	02	0904
1	06.14	907LX4M11052	01.09	INT QUEENSBORO BR				114170	**	112450	06	149490	03	117930	98	0905

New York State Department of Transportation

Traffic Volume Report

County Order	End Mile Point	Count LOC Reference Marker	Section Length	Section End Description	LATEST COUNT		-----PREVIOUS COUNTS-----						Count Station Number
					EST AADT	YR	EST AADT	YR	EST AADT	YR	EST AADT	YR	
Route 907L County 061 NEW YORK					Region	11							
1	07.94	907LX4M11063	01.80	ACC E 96TH ST	156910	07	132600	05	157420	04	143950	02	0906
1	09.44	907LX4M11081	01.50	INT TRIBOROUGH BR & HRD	182080	**	171570	03	160890	02	150160	01	0907
Route 907M County 081 QUEENS					Region	11							
1	00.00		00.00	31 ST EX STRT I-278 OLP									
1	00.80	278IX5M33043	00.80	EX 4 END OLP I-278 WEST B-Q E PKY	104170	**	103420	05	101980	01	124990	00	0039
1	01.34	278IX5M33042	00.54	EX 5 ASTORIA BLVD	129510	**	120300	02	144450	99	111900	96	0915
1	02.26	907MX5M13019	00.92	EX 6 94TH ST	122320	07	154420	04	181880	01	159630	99	0917
1	02.51	907MX5M13028	00.25	EX 7 LAGUARDIA AIRPORT	170490	**	160660	03	189340	00	175250	97	0078
1	03.55	907MX5M13031	01.04	EX 8 111TH ST	158090	**	151150	04	179150	01	196180	99	0079
1	03.79	907MX5M13042	00.24	EX 9 I-678 NY25A NORTHRN BVD	182010	**	176610	05	179060	99	160230	98	0918
1	05.10	907MX5M13044	01.31	EX 10 I-495	175320	**	172680	06	176740	03	179150	00	0080
1	05.94	907MX5M13057	00.84	EX 11 69TH RD JEWEL AV	155000	**	152660	06	222270	03	161300	99	0921
1	06.50	907MX5M13066	00.56	EX 12 NY25 QUEENS BVD	250170	**	235730	03	182790	02	169340	99	0081
1	07.19	907MX5M13071	00.69	EX 13 I-678 INTERBORO XPWY	266320	**	250950	03	166900	00	180910	97	0922
1	07.53	907MX5M13078	00.34	EX 14 UNION TURNPIKE	103370	**	101810	06	96990	03	88130	01	0082
1	08.11	907MX5M13082	00.58	EX 16 PARSONS BVD	137540	**	135470	06	158690	03	153450	02	0083
1	09.13	907MX5M13088	01.02	EX 18 UTOPIA PKY	138920	**	136820	06	153590	03	144760	00	0940
1	09.83	907MX5M13098	00.70	EX 19 188TH ST	161260	**	154180	04	141360	01	140820	99	0084
1	10.57	907MX5M13105	00.74	EX 20B FRANCIS LEWIS BVD S	144410	**	140120	05	146140	02	151550	99	0923
1	10.86	907MX5M13113	00.29	EX 20A FRANCIS LEWIS BVD N	133580	07	160070	04	150430	00	129060	97	0085
1	11.10	907MX5M13115	00.24	EX 21 I-295 N NY25 HILLSIDE AV W	136290	07	153940	04	139400	01	121030	99	0924
1	11.93	907MX5M13118	00.83	EX 22 UNION TURNPIKE	141880	**	137660	05	133160	99	140640	93	0925
1	12.56	907MX5M13126	00.63	EX 23 CROSS ISL PKY WINCHESTER AV	115340	07	146610	04	144100	01	138210	00	0927
1	13.67	907MX5M13133	01.11	EX 24 LITTLE NECK PKY	149760	**	145310	05	162350	02	149010	99	0941
1	14.61	907MX5M13144	00.94	NASSAU COUNTY LINE	140270	**	115450	06	136100	05	164720	04	0928
Route 907P County 061 NEW YORK					Region	11							
1	00.00		00.00	JCT FDR 125TH ST									
1	00.68	907PX4M11003	00.68	INT PARK AVE	97800	**	93500	04	117870	01	109130	99	0915
1	00.71	907PX4M11009	00.03	E 135 ST MADISON AVE B	85540	**	83000	05	69550	95	68880	94	0921
1	03.23	907PX4M11010	02.52	INT I95 GEO WASH BR	98920	**	93220	03	87440	02	88550	01	0916
1	04.20	907PX4M11035	00.97	JCT DYKEMAN&TENTH	28140	**	27270	04	27980	03	28880	01	0917
Route 907V County 061 NEW YORK					Region	11							
1	00.00		00.00	72ND ST EXIT 9 START 9A OLAP									
1	00.35	907VX4M11070	00.35	79TH ST EXIT 10	113320	07	125160	04	123190	03	108350	02	0008
1	01.29	907VX4M11074	00.94	95TH ST EXIT 11	119960	07	125620	04	114360	01	118520	99	0009
1	02.47	907VX4M11083	01.18	125TH ST EXIT 12	133170	**	129210	05	126590	02	122390	99	0010
1	04.22	907VX4M11095	01.75	158TH ST EXIT 13	138810	**	132710	04	125230	02	130890	01	0911
1	04.92	907VX4M11113	00.70	RT 95I GEORGE WASHINGTON BRIDGE EXIT 14	135250	**	131230	05	89560	02	92180	99	0011
1	06.78	907VX4M11120	01.86	DYCKMAN ST	79860	07	83480	04	82960	02	79760	01	0012

New York State Department of Transportation

Traffic Volume Report

County Order	End Mile Point	Count LOC Reference Marker	Section Length	Section End Description	LATEST COUNT		-----PREVIOUS COUNTS-----						Count Station Number			
					EST AADT	YR	EST AADT	YR	EST AADT	YR	EST AADT	YR				
			Route	907V	County	061	NEW YORK	Region	11							
1	07.75	907VX4M11138	00.97	BRONX COUNTY LINE				67460	**	66440	06	68800	05	69600	04	0013
			Route	907V	County	005	BRONX	Region	11							
2	01.89	907VX1M22000	01.89	RIVERDALE AVE				68330	**	63470	02	70210	99	51470	94	0014
2	02.30	907VX1M21019	00.41	END RT 9A OLAP RT 9 BROADWAY				65350	07	77920	04	75910	01	51760	98	0016
2	02.87	907VX1M21023	00.57	INT MOSHOLU PKY				74130	07	60690	04	76820	01	65150	99	0917
2	03.30	907VX1M21028	00.43	BRONX/WESTCHESTER CL				74640	**	71360	04	86450	01	46320	98	0918
			Route	907W	County	119	WESTCHESTER	Region	08							
1	00.00		00.00	BRONX CO LINE RT 908A VIL PELHAM MANOR												
1	00.28	907W87011000	00.28	INT RT 1				89540	**	80410	02	76930	99	76190	96	0850
1	01.01	907W87011003	00.73	EXIT 9				79040	07	74290	00	77800	97			0865
1	01.93	907W87011011	00.92	EXIT 12 E LINCOLN AVE				104500	**	99960	05	90370	01	87740	97	0851
1	02.31	907W87014002	00.38	EXIT 13 CROSS CO PKWY				105480	**	89260	99	95900	96			0852
1	02.75	907W87017002	00.44	EXIT 14 PELHAMDALE AVE				55300	**	46790	99					0866
1	04.75	907W87019001	02.00	EXIT 17 NORTH AVE				112180	**	102830	03	96460	00	88650	96	0867
1	06.77	907W87022008	02.02	EXIT 21 RT 125 WEAVER ST				107060	**	98140	03	99140	00	92190	96	0854
1	07.79	907W87023002	01.02	EXIT 22 MAMARONECK RD				88900	07	101870	03	93940	00	98840	97	0855
1	08.73	907W87023012	00.94	EXIT 23 MAMARONECK AVE				89100	07	103700	03	94200	00	96300	97	0856
1	10.31	907W87024002	01.58	EXIT 25 RT 127 NORTH ST				100040	**	86310	00	88650	96	80200	93	0857
1	11.43	907W87025003	01.12	RT 287I				86520	07	98860	03	86780	00	93510	97	0858
1	11.73	907W87025015	00.30	RT 684I TO BREWSTER				77960	**	72990	04	68370	01	68390	97	0869
1	12.14	907W87025018	00.41	EXIT 27 RT 120				47440	07	51750	01	40910	96	44000	95	0870
1	12.97	907W87025022	00.83	EXIT 28 LINCOLN AVE				47700	07	52320	04	47080	01	42610	97	0871
1	13.69	907W87025030	00.72	EXIT 29 RIDGE ST				45610	07	50260	04	43040	96			0872
1	14.26	907W87025037	00.57	EXIT RT 120A KING ST				44160	07	49340	04	42910	01	40690	96	0873
1	14.32		00.06	RYE NTL CONN STATE LINE				50790	**	47550	04	41180	01	40130	97	0862
			Route	908A	County	005	BRONX	Region	11							
1	00.00		00.00	INT 95I CROSS BRONX EXPWY												
1	01.93	908AX1M11000	01.93	INT BRONX PELHAM PKY				84970	**	82450	05	76300	02	62560	99	0920
1	02.36	908AX1M11020	00.43	INT I95 NEW ENG THWY				78280	**	77100	06	83300	03	103570	01	0921
1	03.35	908AX1M11024	00.99	INT ORCHARD BEACH				106020	07	111850	05	116430	04	116250	03	0922
1	04.29	908AX1M11034	00.94	INT I95 NEW ENG THWY				116450	**	111340	04	103780	01	84070	99	0923
1	04.46	908AX1M11043	00.17	BRONX/WEST CL/NY NCL				75090	**	73950	06	82500	04	93290	03	0924
			Route	908B	County	047	KINGS	Region	11							
1	00.00		00.00	INT JAMAICA AVE												
1	00.32	908BX2M14000	00.32	QUEENS CO LN				56480	07	67570	04	65110	02	64920	01	0914
			Route	908B	County	081	QUEENS	Region	11							
2	01.10	908BX2M14003	01.10	CYPRESS HILLS ST				59950	07	64420	06	64490	05	65260	04	0089
2	03.70	908BX5M23011	02.60	INT METROPOLITAN AVENUE				95030	**	89550	03	86840	00	71360	97	0930

Traffic Volume Report

County Order	End Mile Point	Count LOC Reference Marker	Section Length	Section End Description	LATEST COUNT		-----PREVIOUS COUNTS-----						Count Station Number	
					EST AADT	YR	EST AADT	YR	EST AADT	YR	EST AADT	YR		
			Route 908B	County 081	QUEENS	Region 11								
2	04.63	908BX5M23037	00.93	INT 678I AND GRAND CENTRAL PKWY		79210	07	93640	04	95180	02	74990	01	0931
			Route 908C	County 059	NASSAU	Region 10								
1	00.00		00.00	JCT LIDO BLVD										
1	02.65	908C03011000	02.65	ACC MEADOWBROOK PKWY TOWN HEMPSTEAD		29280	07	27460	06	24740	03	25310	02	0957
			Route 908E	County 059	NASSAU	Region 10								
1	00.00		00.00	OCEAN PARKWAY										
1	00.98	908E03011000	00.98	INT M10 LOOP PKY		15910	07	19130	05	15610	04	13840	01	0955
1	04.30	908E03011010	03.32	INT M9 MERRICK RD		38090	**	36110	04	31170	02	31110	01	0953
1	04.57	908E03011044	00.27	INT M8 RT 27 SUNRISE HGWY		41250	**	40510	06	62510	00	66180	97	0952
1	05.10	908E03011047	00.53	INT M7 BABYLON PK		100170	**	88790	00	77760	97	63670	93	0951
1	06.81	908E03011052	01.71	INT M6 SOUTHERN ST PKY		87060	**	85490	06	91930	03	93160	02	0950
1	08.99	908E03011069	02.18	INT M5 / M4 RT 24		124330	**	122100	06	123170	03	123080	97	0949
1	10.50	908E03011091	01.51	INT M3 STEWART AVE		117820	07	123850	06	125850	05	125110	04	0947 CC
1	11.28	908E03011106	00.78	INT M2 ZECKEND RD		123660	**	121430	06	132170	03	119620	99	0946
1	11.68	908E03011114	00.40	INT M1 OLD COUNTRY RD		143760	**	121520	97	112120	96			0945
1	12.52	908E03011118	00.84	INT 33 NORTHERN STATE PKWY		147350	**	128540	99	128040	97	118000	96	0959
			Route 908F	County 005	BRONX	Region 11								
1	00.00		00.00	INT BRONX PARK EAST										
1	00.20	908FX1M11000	00.20	INT BRONX RIVER PKWY		22100	07	23030	04	31600	99	31860	93	0925
1	00.53	908FX1M11003	00.33	INT DR THEO KAZIMIROFF BLVD		32590	**	31620	05	48150	02	35240	99	0926
1	01.38	908FX1M11006	00.85	JCT GRAND BLVD & CONCORSE		30190	07	26530	04	25830	01	25380	97	0927
1	02.13	908FX1M11015	00.75	INT I87 MAJOR DEEGAN		30200	**	28450	03	27670	01	26610	99	0929
1	03.03	908FX1M11023	00.90	INT HENRY HUDSON PKWY		49050	**	48310	06	45210	05	48680	04	0930
			Route 908G	County 059	NASSAU	Region 10								
1	00.00		00.00	NASSAU-QUEENS LN										
1	00.54	908G03011000	00.54	INT 25 LAKEVILLE RD		159150	**	145810	02	154060	99	143430	94	0901
1	01.35	908G03011006	00.81	INT 26 NEW HYDE PK RD		167560	**	146160	99					0902
1	02.53	908G03011014	01.18	INT 27 SHELTER ROCK RD		172890	**	150810	99					0903
1	03.85	908G03011026	01.32	INT 28 MINEOLA/WILLIS		164810	**	139310	97					0904
1	04.40	908G03011038	00.55	INT 29 ROSLYN RD N HEMPSTEAD TL & E HILLS VL		147430	**	122730	96					0905
1	05.13	908G03011044	00.73	RAMP FROM L.I.E.		141430	**	117730	96	133590	93			0906
1	05.60	908G03011051	00.47	INT 30 WILLETS RD		204160	**	162520	93					0907
1	06.99	908G03011056	01.39	INT 31 MEADOWBROOK PKY 1107		190160	**	180260	04	158140	99	165740	93	0908
1	08.65	908G03011071	01.66	INT 32 POST AVE		147220	**	128420	99					0909
1	09.77	908G03011087	01.12	INT 33 WANTAGH ST PKWY		147290	**	128480	99					0910
1	11.91	908G03011098	02.14	INT 35 RT 106-107		121560	**	106030	99					0912
1	13.65	908G03011119	01.74	INT 36 S OYSTER BAY RD		87340	**	76190	99					0913
1	14.53	908G03011137	00.88	INT 36A RT 135		106550	**	92940	99					0914

New York State Department of Transportation

Traffic Volume Report

County Order	End Mile Point	Count LOC Reference Marker	Section Length	Section End Description	LATEST COUNT		-----PREVIOUS COUNTS-----						Count Station Number
					EST AADT	YR	EST AADT	YR	EST AADT	YR	EST AADT	YR	
Route 908G County 059 NASSAU Region 10													
1	14.92	908G03011146	00.39	INT 37 MANETTO HILL RD	97010	**	84620	99					0915
1	15.60	908G03011150	00.68	INT 38 SUNNYSIDE BLVD	89730	**	78270	99					0916
1	16.78	908G03011156	01.18	SUFFOLK CO LN	89710	**	75830	97					0917
Route 908G County 103 SUFFOLK Region 10													
2	01.60	908G03011167	01.60	INT 40 RT 110	77750	07	76710	04	75830	97			0901
2	04.26	908G07021017	02.66	INT 41 WOLF HILL ROAD	70640	07	68110	04	69070	97			0902
2	06.74	908G07021044	02.48	INT 42 DEER PARK RD RT 231	87500	**	85930	06	75240	02	67410	99	0903
2	09.60	908G07021068	02.86	INT 43 COMMACK RD	73210	**	71900	06	65820	97			0904
2	09.78	908G07021096	00.18	INT 44 SMSP AND SGSP	63310	**	62170	06					0905
2	09.90	908G07021098	00.12	NEW HIGHWAY	49160	**	48280	06	45190	00			0951
2	12.10	908G07021099	02.20	JCT VETS MEMORIAL HWY	46180	**	45350	06	45260	03	39380	00	0906
Route 908H County 047 KINGS Region 11													
1	00.00		00.00	SEA BREEZE AVE									
1	00.56		00.56	SHORE PKWY CONN	30460	**	29820	05	28550	99	26210	98	0919
1	02.13		01.57	KINGS HIGHWAY	48460	**	47460	05	44650	02	46510	99	0030
1	04.86		02.73	CHURCH AVE	69020	07	56990	06	60610	04	54080	01	0918
Route 908J County 103 SUFFOLK Region 10													
1	00.00		00.00	ENT ROBERT MOSES ST PARK									
1	01.03	908J07011000	01.03	INT OCEAN PKWY	8470	**	7760	02	3120	98	2910	93	0939
1	05.25	908J07011011	04.22	INT RT 27A MONTAUK HWY	15320	07	15050	06	16280	05	16230	04	0938 CC
1	07.32	908J07011053	02.07	INT C1 RT 27	27170	**	26690	06	31870	03	24130	00	0937
1	08.10	908J07011074	00.78	INT 40 SSP END 908J	42400	**	41640	06	43190	03	34620	00	0936
Route 908K County 103 SUFFOLK Region 10													
1	00.00		00.00	SOUTHERN STATE PARKWAY									
1	02.00	908K07011000	02.00	INT S3 PINE AIRE DRIVE	81290	07	101610	04	86530	02	85310	00	0912
1	04.00	908K07011021	02.00	INT 53 N S RT 495	82480	**	81000	06	83270	03	70950	00	0914
1	05.14	908K07011040	01.14	INT NSP INT 44	65410	**	64230	06	78380	03	62980	00	0915
1	06.81	908K07011051	01.67	INT RT 454 VET MEM HWY	61350	**	60250	06	59930	03	47100	00	0916
1	07.21	908K07011067	00.40	INT RT 25 JERICHO TPK	55300	**	51530	03	40670	00			0917
1	10.21	908K07011071	03.00	INT PULASKI RD	28820	07	29940	04	24030	01	24250	97	0918
1	11.21	908K07011100	01.00	INT RT 25A	11410	**	11200	06	12640	03	8820	00	0919
1	11.33		00.12	SUNKEN MEADOW ST PARK	3090	07	4350	04	2690	93			0921
Route 908L County 081 QUEENS Region 11													
1	00.00		00.00	JCT BAY 108 ST									
1	00.75		00.75	JCT CROSS BAY PKY	5940	**	5830	05	5700	02	4940	00	0932
1	01.60		00.85	JCT BAY 73RD END SFD	7040	**	6690	02	5190	99	5710	93	0933
Route 908M County 059 NASSAU Region 10													
1	00.00		00.00	NEW YORK CITY LINE									

New York State Department of Transportation

Traffic Volume Report

County Order	End Mile Point	Count LOC Reference Marker	Section Length	Section End Description	LATEST COUNT		-----PREVIOUS COUNTS-----						Count Station Number
					EST AADT	YR	EST AADT	YR	EST AADT	YR	EST AADT	YR	
Route 908M County 059 NASSAU					Region	10							
1	00.58	908M03011000	00.58	INT 13 CENTRAL AVE	168380	**	165350	06	180680	03	178570	02	0924
1	01.55	908M03011006	00.97	INT 14 FLETCHER AVE	175750	**	172600	06	193550	02	190930	00	0925
1	02.23	908M03011016	00.68	INT 15 CORONA AVE/FRANKLIN AVE	213410	**	195520	02	187430	99			0926
1	03.56	908M03011022	01.33	INT 17 HEMPSTEAD AVE	216580	**	212690	06	195250	02	203480	00	0927
1	04.72	908M03011035	01.16	INT 18 EAGLE AVE	219850	07							0928
1	05.38	908M03011047	00.66	INT 19 PENINSULA BLVD	168410	**	165380	06	178460	02	169410	00	0929
1	06.37	908M03011053	00.99	INT 20 BALDWIN RD / GRAND AVE	177380	**	174190	06	180850	02	165640	00	0930
1	07.55	908M03011063	01.18	INT 21 NASSAU RD	176690	07							0931
1	08.55	908M03011075	01.00	INT 22 MEADOWBROOK PKY (MSP)	175980	**	172820	06	174400	02	171430	00	0932
1	09.06	908M03011084	00.51	INT 23 MEADOWBROOK RD	206540	**	174590	97					0933
1	09.31	908M03011089	00.25	INT 24 MERRICK AVE	201200	**	170080	97					0934
1	10.60	908M03011092	01.29	INT 25A RT 106	171850	07	172270	06	179740	05	172330	02	0935 CC
1	11.77	908M03011105	01.17	INT 27 WANTAGH ST PKY	192340	**	167780	99	154430	97	164820	96	0937
1	12.50	908M03011116	00.73	INT 28 WANTAGH AVE	202020	**	170770	97					0938
1	13.35	908M03011123	00.85	INT 28A RT 135	210040	**	186190	00	193710	99	180790	97	0939
1	13.79	908M03011131	00.44	INT 29 RT 107	182840	**	154560	97					0940
1	14.94	908M03011136	01.15	INT 30 BROADWAY	184330	**	168870	02	159170	00	159490	99	0941
1	15.38	908M03011147	00.44	INT 31 BETHPAGE ST PKY	186370	07							0942
1	16.80	908M03011152	01.42	SUFFOLK CO LN	186910	**	171240	02	166770	00	169310	99	0943
Route 908M County 103 SUFFOLK					Region	10							
2	00.08	908M03011166	00.08	INT 32 BROADWAY RT 110	159870	**	151550	04	171240	02	166770	00	0922
2	01.50	908M07021001	01.42	INT 33 RT 109 FARMNDAL	149720	**	122760	95					0923
2	02.23	908M07021014	00.73	INT 35 CR 3 WELLWOD RD	156120	07							0925
2	03.32	908M07021021	01.09	INT 36 CR2 STRAIGHT PATH	129430	**	127100	06	131470	02	132960	00	0926
2	04.93	908M07021033	01.61	INT 37 BELMONT AVE	127460	**	125170	06	131970	02	127770	00	0927
2	05.32	908M07021049	00.39	INT 38 BELMONT LAKE	140750	07							0928
2	06.26	908M07021053	00.94	INT 39 RT 231	142490	**	130550	02	130060	00	126720	99	0929
2	08.07	908M07021062	01.81	INT 40 ROB MOSES CWY	104740	**	102860	06	119330	02	115530	00	0930
2	08.73	908M07021081	00.66	INT 41A SAGIKOS ST PKY	134040	07							0932
2	09.72	908M07021088	00.99	INT 42 CR 13 & CR 13A	74090	**	72750	06	79950	03	66380	00	0933
2	12.70	908M07021098	02.98	INT 43 RT 111 ISLIP AV	59340	**	58270	06	61640	03	50640	00	0934
2	13.41	908M07021128	00.71	INT 43A CARLTON AVE	54340	**	50640	03	44180	00	36510	95	0235
2	14.73	908M07021135	01.32	INT 44 RT 27	44420	**	41390	03	37750	00	33480	95	0947
2	15.49	908M07021148	00.76	INT 45 RT 27A	15070	**	14800	06	15890	03	13270	00	0909
2	16.81	908M07021156	01.32	INT 46 TIMBER PT RD	3360	**	3130	03	5280	00	5390	94	0910
2	16.97	908M07021168	00.16	TOLL BOOTHS END SSP	2880	**	2730	04	1740	94			0911
Route 908T County 059 NASSAU					Region	10							
1	00.00		00.00	OCEAN PKWY									
1	05.05	908T03011000	05.05	INT W6 ACC MERRICK RD	11820	07	12530	06	12130	05	12760	04	0965

New York State Department of Transportation

Traffic Volume Report

County Order	End Mile Point	Count LOC Reference Marker	Section Length	Section End Description	LATEST COUNT		-----PREVIOUS COUNTS-----						Count Station Number	
					EST AADT	YR	EST AADT	YR	EST AADT	YR	EST AADT	YR		
Route 908T County 059 NASSAU Region 10														
1	05.75	908T03011052	00.70	INT W5 ACC RT 27	20080	**	19720	06	20270	05	17520	99	0964	
1	07.63	908T03011058	01.88	INT W4 ACC SOUTHERN ST PKY	41010	**	38870	04	31150	02	30260	01	0963	
1	09.65	908T03011077	02.02	INT W3 RT 24	70330	**	67840	05	66460	04	64390	00	0962	
1	12.12	908T03011097	02.47	INT W2 OLD COUNTRY RD	70000	**	67530	05	60170	99	57280	93	0961	
1	13.33	908T03011122	01.21	INT 33 NSP	66020	**	64840	06	68310	05	57170	99	0960	
Route 909C County 085 RICHMOND Region 11														
1	00.00		00.00	OUTER BRIDGE TOLL PLAZA START 440 OLAP										
1	00.38	440 X6M11008	00.38	EXIT 2 WEST SHORE EXPRESSWAY END 440 OLAP	94350	07	90130	06	90360	05	87830	04	0010 CC	
1	00.79	909CX6M11002	00.41	MAGUIRE AVE FOSTER RD HUGUENOT AVE EXIT	22730	07	21940	03	19170	02	16730	99	0901	
1	04.50	909CX6M11005	03.71	RICHMOND AVE	45880	**	43230	03	39150	02	35520	00	0903	
Route 909D County 059 NASSAU Region 10														
1	00.00		00.00	MEADOWBROOK PKY										
1	02.00	909D03011000	02.00	ACC WANTAGH PKY	18890	**	18220	05	19490	02	14790	99	0919	
1	02.50	909D03011021	00.50	PARKING FIELD 6	16420	**	16120	06	20210	02	21450	93	0976	
1	06.47	909D03011026	03.97	SUFF CO. LN	12390	**	11950	05	11720	02	11010	99	0920	
Route 909D County 103 SUFFOLK Region 10														
2	08.80	909D03011064	08.80	ROBERT MOSES CAUSEWAY OVER W/CONNS	14020	07	12020	04	11730	02	10190	99	0907	
2	09.12	909D07021089	00.32	TOLL BOOTHS CAPTREE ST PARK	1670	07	1740	05	1400	04	2770	99	0945	
Route 909E County 059 NASSAU Region 10														
1	00.00		00.00	OCEAN PARKWAY W/CONNS										
1	01.80		01.80	JONES BEACH CAUSEWAY	3700	**	3570	05	3410	02			0975	
Route 909G County 081 QUEENS Region 11														
1	00.00		00.00	182ND ST & 150TH DR										
1	01.67		01.67	BROOKVILLE BLVD	62060	**	60770	05	55300	99			0098	
1	01.91		00.24	NASSAU COUNTY LINE	69490	**	68040	05	72040	04	61900	99	0091	
Route 910A County 001 ALBANY Region 01														
1	00.00		00.00	RT 32 JCT AND FEURA BUSH RD										
1	01.22	910A11011000	01.22	RT 335 JCT	5540	**	5410	06	6550	04	7190	03	0900	
1	02.59	910A11011013	01.37	RT 9W JCT	9830	07	10550	04	8800	02	9350	01	0901	
1	04.02	910A11011026	01.43	RT 144 JCT END RT 910A	3760	**	3520	03	2190	00	2270	97	0902	
Route 910B County 001 ALBANY Region 01														
1	00.00		00.00	RT 5 CENTRAL AVE AND WOLF RD										
1	00.76	910B11011000	00.76	SAND CREEK ROAD	39980	**	37230	00	28100	97			0903	
1	01.91	910B11011008	01.15	CR 151 ALBANY-SHAKER RD	31150	**	29010	00	30880	98	27400	97	0904	
Route 910C County 001 ALBANY Region 01														
1	00.00		00.00	ALBANY N CITY LINE										
1	00.06		00.06	END RT 910C-RT 32 JCT	8870	07	8410	03	8390	00	7680	97	0905	
Route 910D County 001 ALBANY Region 01														

New York State Department of Transportation

Traffic Volume Report

County Order	End Mile Point	Count LOC Reference Marker	Section Length	Section End Description	LATEST COUNT		-----PREVIOUS COUNTS-----						Count Station Number	
					EST AADT	YR	EST AADT	YR	EST AADT	YR	EST AADT	YR		
			Route 910D	County 001	ALBANY	Region 01								
1	00.00		00.00	RT 155 JCT CITY OF ALBANY										
1	02.03	910D11011000	02.03	ALBANY CITY LINE		27400	**	24180	01	24180	98	24930	95	0906
1	02.17	910D11011020	00.14	GUILDERLAND TOWN LINE		39960	**	37460	04	32900	01	32330	98	0933
1	02.91	910D11011022	00.74	FULLER RD CR 156 JCT		38100	**	34990	03	31830	00	29320	97	0934
			Route 910E	County 001	ALBANY	Region 01								
1	00.00		00.00	RT 85 JCT										
1	00.38	910E11011000	00.38	END AT ALBANY CTY LN		6960	**	6740	05	6870	02	6430	99	0907
			Route 910F	County 001	ALBANY	Region 01								
1	00.00		00.00	RT 20 JCT										
1	00.49	910F11011000	00.49	T/O OF GUILDERLAND & CITY OF ALBANY		39410	**	34100	00	34880	97	48210	95	0908
1	00.86	910F11011005	00.37	END AT RT 87I NORTHBOUND 90I E BOUND UNDER		61340	**	53080	00	53190	97			0910
			Route 910G	County 001	ALBANY	Region 01								
1	00.00		00.00	CR 354-CR 362 JCT										
1	01.10		01.10	END AT RTS 81 & 145 JCT		850	**	850	06	950	04	830	01	0911
			Route 910J	County 001	ALBANY	Region 01								
1	00.00		00.00	RT 443 JCT EAST BERNE										
1	00.38	910J11011000	00.38	RT 157A JCT-END RT 910J		1690	**	1680	04	1700	01	1670	98	0913
			Route 910K	County 031	ESSEX	Region 01								
1	00.00		00.00	CR 2B WEST OF SB ACC RAMP										
1	00.72	910K12011000	00.72	END AT RT 9 JCT		770	07	780	04	560	01	860	98	0900
			Route 910M	County 031	ESSEX	Region 01								
1	00.00		00.00	JOHN BROWN'S GRAVE										
1	00.81	910M12011006	00.81	END AT RT 73		140	07	510	03	550	00	60	97	0902
			Route 910P	County 039	GREENE	Region 01								
1	00.00		00.00	RT 9W NORTHBOUND JCT										
1	00.29		00.29	END AT RT 23 JCT		4410	**	3780	00	3950	97			0900
			Route 910U	County 039	GREENE	Region 01								
1	00.00		00.00	RT 385 JCT										
1	00.18		00.18	END AT RT 9W JCT		4440	**	4340	06	4360	03	3310	00	0901
			Route 911E	County 113	WARREN	Region 01								
1	00.00		00.00	JCT RT 32										
1	00.20	911E17011000	00.20	JCT RT 254 END RT 911E		5010	07	5580	04	5750	01	5750	98	0902
			Route 911F	County 093	SCHENECTADY	Region 01								
1	00.00		00.00	NOTT ST AND ERIE BLVD JCT										
1	00.68	911F16011000	00.68	SCHENECTADY CITY LINE		23580	**	22630	03	22170	00	21190	94	0900
1	02.24	911F16011006	01.56	END RT 911F RT 50 JCT		24250	**	23030	02	13040	99	11250	96	0901
			Route 911G	County 093	SCHENECTADY	Region 01								

New York State Department of Transportation

Traffic Volume Report

County Order	End Mile Point	Count LOC Reference Marker	Section Length	Section End Description	LATEST COUNT		-----PREVIOUS COUNTS-----						Count Station Number
					EST AADT	YR	EST AADT	YR	EST AADT	YR	EST AADT	YR	
			Route 911G	County 093	SCHENECTADY	Region 01							
1	00.00		00.00	RT 146 JCT WITH RT 914T-BALLTOWN RD									
1	00.29	950 16011000	00.29	RT 7 WB JCT		15190	**	14040	02	17490	97	15130	96 0902
1	00.33		00.04	TOWN OF NISKAYUNA RT 7 EB JC		19710	**	18500	03				0913
			Route 911H	County 093	SCHENECTADY	Region 01							
1	00.00		00.00	JCT RT 7-ALTAMONT AVE									
1	00.96	951 16011000	00.96	SCHENECTADY CTY LN		21140	07	24060	04	21270	01	20530	00 0903
			Route 911P	County 091	SARATOGA	Region 01							
1	00.00		00.00	EXIT 8 WEST OF RT 87I									
1	01.96	819 15011000	01.96	END AT RT 9 JCT		11020	07	10510	06	9100	03	11300	02 0900
			Route 911T	County 091	SARATOGA	Region 01							
1	00.00		00.00	WEST OF EXIT 10-187									
1	00.55	822 15011000	00.55	END AT RT 9 JCT		9530	**	9370	06	7880	03	6150	00 0901
			Route 911U	County 091	SARATOGA	Region 01							
1	00.00		00.00	WEST OF EXIT 11 RT 87I									
1	00.87	823 15011000	00.87	END AT RT 9 JCT		5380	07	5490	06	4430	04	4930	01 0902
			Route 911V	County 039	GREENE	Region 01							
1	00.00		00.00	STARTS AT TOWN RD - AUSTIN ACRES RD									
1	00.63	911V13011006	00.63	ENDS AT NYST ACCESS RD TO INCHANGE 21		8610	07	8790	03	9970	00	8010	96 0902
			Route 912C	County 001	ALBANY	Region 01							
1	00.00		00.00	RT 156 JCT VILLAGE OF ALTAMONT									
1	00.08		00.08	RT 146 JCT VILLAGE OF ALTAMONT		7080	**	6680	02	7120	99	8250	97 0914
			Route 912F	County 083	RENSELAER	Region 01							
1	00.00		00.00	RTS 9-20									
1	00.75	912F14011000	00.75	END AT RENO-MILLER RD		7750	07	8620	05	6090	00	5760	97 0900
			Route 912G	County 001	ALBANY	Region 01							
1	00.00		00.00	GRAND ST-MADISON AVE RT 20 JCT									
1	00.14	912G11011000	00.14	END AT MARKET ST		1890	**	1830	05	3630	99	4320	94 0916
			Route 912M	County 001	ALBANY	Region 01							
1	00.00		00.00	INTER 21 ARTERIAL 90I BERKSHIRE SECTION THRUWAY									
1	01.05		01.05	RENSELAER CO LINE		13340	**	12950	05	14730	04	13170	02 0917
			Route 912M	County 083	RENSELAER	Region 01							
2	05.53		05.53	RT 90I CONNECTS		14160	**	13170	02	12250	01	11220	00 0901
			Route 912Q	County 113	WARREN	Region 01							
1	00.00		00.00	ACCESS RT 9 RAMP FROM 87I (E									
1	00.66		00.66	JCT RT 9N WARREN CO - TOWN OF LAKE GEORGE		3760	**	3700	06	4530	03	3550	00 0900
			Route 912S	County 001	ALBANY	Region 01							
1	00.00		00.00	JCT HOFFMAN AVE-RT 9W									

New York State Department of Transportation

Traffic Volume Report

County Order	End Mile Point	Count LOC Reference Marker	Section Length	Section End Description	LATEST COUNT		-----PREVIOUS COUNTS-----						Count Station Number		
					EST AADT	YR	EST AADT	YR	EST AADT	YR	EST AADT	YR			
			Route 912S	County 001	ALBANY	Region 01									
1	00.57		00.57	RT 787I JCT			18270	**	16630	01	19870	98	18800	94	0918
			Route 912T	County 031	ESSEX	Region 01									
1	00.00		00.00	JCT RT 373											
1	00.12		00.12	END AT RT 9			360	**	360	06	230	03	760	00	0903
			Route 912V	County 091	SARATOGA	Region 01									
1	00.00		00.00	RT 146 JCT EAST											
1	00.11		00.11	END AT RT 146A			2040	**	2020	06	1980	97	1780	94	0903
			Route 912W	County 093	SCHENECTADY	Region 01									
1	00.00		00.00	CAMPBELL RD RT 337 JCT											
1	01.27	912W16011000	01.27	END AT RAMPS I890			9360	**	8900	02	11400	97			0904
			Route 913B	County 001	ALBANY	Region 01									
1	00.00		00.00	RT 85 JCT											
1	00.05		00.05	END AT RT 143 JCT			150	07	120	00	70	97	120	94	0919
			Route 913C	County 001	ALBANY	Region 01									
1	00.00		00.00	ALBANY CO T/O NEW SCOTLAND - RT 157 JUNCTION											
1	00.07		00.07	END AT RT 85 JCT			1830	07	2160	03	1730	97	1680	94	0920
			Route 913D	County 001	ALBANY	Region 01									
1	00.00		00.00	RT 157											
1	00.06		00.06	END AT RT 157A			250	**	250	06	430	04	360	98	0921
			Route 913E	County 001	ALBANY	Region 01									
1	00.00		00.00	ALBANY CO T/O KNOX RT 156 JCT											
1	00.03		00.03	RT 157 JCT RIGHT			830	07	1030	03	1030	00	1060	97	0922
			Route 913G	County 001	ALBANY	Region 01									
1	00.00		00.00	RT 7 JCT											
1	00.04		00.04	END AT CURRY RD			12830	07	13300	03	12060	00	11500	97	0924
			Route 913H	County 001	ALBANY	Region 01									
1	00.00		00.00	JCT RTS 9W & 32 SOUTHERN RAMP											
1	00.06		00.06	END AT RT 32			1870	**	1630	98	790	95			0925
			Route 913J	County 001	ALBANY	Region 01									
1	00.00		00.00	RT 32 NORTHERN RAMP											
1	00.06		00.06	END AT RT 9W			1260	**	1110	94					0926
			Route 913M	County 093	SCHENECTADY	Region 01									
1	00.00		00.00	RT 30 JCT											
1	00.05		00.05	END AT RT 159			220	**	210	05	370	00	370	97	0906
			Route 913P	County 091	SARATOGA	Region 01									
1	00.00		00.00	RT 9P JCT											
1	00.06		00.06	SARATOGA CO - TN OF STILLWATER - RT 423 JCT			870	07	730	04	720	97	690	95	0904

New York State Department of Transportation

Traffic Volume Report

County Order	End Mile Point	Count LOC Reference Marker	Section Length	Section End Description	LATEST COUNT		-----PREVIOUS COUNTS-----						Count Station Number
					EST AADT	YR	EST AADT	YR	EST AADT	YR	EST AADT	YR	
			Route 913P	County 091	SARATOGA	Region 01							
				RIGHT									
			Route 913Q	County 031	ESSEX	Region 01							
1	00.00		00.00	SH67-17 MT VAN HOEVENB									
1	00.74		00.74	END AT RT 73		680	**	630	99				0904
			Route 913T	County 001	ALBANY	Region 01							
1	00.00		00.00	RT 32 JCT									
1	00.28		00.28	RT 787I NB & SB ACCESS RAMPS		15160	**	14910	06	12870	97	12940	94 0927
			Route 913V	County 001	ALBANY	Region 01							
1	00.00		00.00	MALL PLATFORM									
1	00.30		00.30	PEARL ST UNDER		16790	**	14530	00	24740	97		0928
			Route 914A	County 083	RENSSELAER	Region 01							
1	00.00		00.00	RT 22 NORTH RAMP TO RT 2									
1	00.14		00.14	RT 2 JCT EAST		1270	**	1260	06	1270	04	1170	00 0902
1	00.41		00.27	RT 22 JCT		1070	07	1320	03	1200	94		0907
			Route 914B	County 093	SCHENECTADY	Region 01							
1	00.00		00.00	RTS 912W 337 AND 890I ACCESS RDS									
1	00.45		00.45	CR 91		890	**	860	04	980	00	1070	97 0907
			Route 914C	County 001	ALBANY	Region 01							
1	00.00		00.00	WEST RING WASHINGTON AVE JCT									
1	00.35		00.35	WASHINGTON AVE JCT END WEST RING		5640	**	4850	97				0929
1	00.87		00.52	WASH AVE JCT END EAST RING		18480	**	15030	93				0935
			Route 914D	County 093	SCHENECTADY	Region 01							
1	00.00		00.00	RT 890I EB OFF RAMP BROADWAY									
1	00.24		00.24	MILLARD ST-EDISON AVE INTER-CTY OF SCHEN-SCHEN-CO		17510	07	16400	93				0908
			Route 914E	County 093	SCHENECTADY	Region 01							
1	00.00		00.00	VEEDER AVE & MILLARD ST JCT									
1	00.29		00.29	END AT JCT RT 5		10400	**	10070	05	12650	01	9900	97 0909
			Route 914F	County 083	RENSSELAER	Region 01							
1	00.00		00.00	RT 20 JCT									
1	00.08		00.08	END AT RT 66 JCT		870	07	930	03	940	00	940	97 0904
			Route 914T	County 093	SCHENECTADY	Region 01							
1	00.00		00.00	RT 5 JCT BALLTOWN RD									
1	01.75	546 16011000	01.75	JCT RT 7/CROSSTOWN ARTERIAL		16430	**	16090	05	12730	02	11520	99 0910
1	01.93	546 16011018	00.18	END AT RTS 146 AND 911G-UNION ST		13100	**	12320	01	17040	96		0911
			Route 914V	County 093	SCHENECTADY	Region 01							
1	00.00		00.00	RT 50 GLENRIDGE RD JCT									
1	01.77	914V16011000	01.77	SCHENECTADY CO LN		9360	**	9160	05	10660	03	9450	02 0912

New York State Department of Transportation

Traffic Volume Report

County Order	End Mile Point	Count LOC Reference Marker	Section Length	Section End Description	LATEST COUNT		-----PREVIOUS COUNTS-----						Count Station Number		
					EST AADT	YR	EST AADT	YR	EST AADT	YR	EST AADT	YR			
			Route 914V	County 091	SARATOGA	Region 01									
2	00.50	914V16011017	00.50	JCT RTS 146-CR87			10230	**	10010	05	9450	02	11570	99	0905
			Route 915B	County 001	ALBANY	Region 01									
1	00.00		00.00	HUDSON AVE JCT GREEN ISLAND BRIDGE											
1	00.26		00.26	ALBANY RENSS CO LN			21340	**	19430	01	13280	98	13590	97	0931
			Route 915B	County 083	RENSSELAER	Region 01									
2	00.10		00.10	RT 4 JCT TROY			15820	**	15080	04	19430	01	13280	98	0905
			Route 915C	County 091	SARATOGA	Region 01									
1	00.00		00.00	RTS 4-32 JCT-OLD RT 67 BR OVER HUDSON											
1	00.08		00.08	SARATOGA CO LN-OLD RT 67 BRIDGE/HUDSON RIVER			2850	**	2780	06	2890	05	2800	02	0906
			Route 915C	County 083	RENSSELAER	Region 01									
2	00.12		00.12	END AT CR 125			2990	**	2920	05	2800	02	2520	99	0906
			Route 915D	County 093	SCHENECTADY	Region 01									
1	00.00		00.00	RT 890I EB OFF RAMP											
1	00.15		00.15	END .15 MILES WEST			24990	**	24190	05	13910	01			0047
			Route 915E	County 083	RENSSELAER	Region 01									
1	00.00		00.00	RT 151 BARRACKS RD											
1	01.67	43 14032004	01.67	RT 4			8770	**	8630	06	6240	04	7100	01	0126
			Route 915F	County 031	ESSEX	Region 01									
1	00.00		00.00	RT 87I SOUTH BOUND RAMP EXIT 27											
1	00.34		00.34	RT 9			1150	**	1100	03					0905
			Route 915G	County 083	RENSSELAER	Region 01									
1	00.00		00.00	Route 7											
1	01.19		01.19	Vermont St Line			3750	**	3640	05					0190
			Route 915H	County 001	ALBANY	Region 01									
1	00.00		00.00	I-87 NB Ex 24 Ramp											
1	00.80		00.80	I-90 WB Ex 24 Ramp			62600	07							0027
			Route 917A	County 113	WARREN	Region 01									
1	00.00		00.00	JCT RT 9-PROSPECT MT											
1	05.88		05.88	TOP OF PROSPECT MT (LOOP)			190	**	190	06	310	00	400	97	0901
			Route 920A	County 035	FULTON	Region 02									
1	00.00		00.00	RT 67 JCT											
1	00.06	920A21011000	00.06	JOHNSTOWN CITY LINE			2380	**	2330	05	1980	02	1740	01	0905
			Route 920B	County 035	FULTON	Region 02									
1	00.00		00.00	CR140-TURNHILL RD											
1	00.14	920B21011000	00.14	FULTON CO TOWN OF EPHRATAH - ROUTE 10 JCT			360	07	380	03	540	99	390	96	0901
			Route 920C	County 035	FULTON	Region 02									
1	00.00		00.00	BRIGGS ST - CAYADUTTA CREEK											

New York State Department of Transportation

Traffic Volume Report

County Order	End Mile Point	Count LOC Reference Marker	Section Length	Section End Description	LATEST COUNT		-----PREVIOUS COUNTS-----						Count Station Number			
					EST AADT	YR	EST AADT	YR	EST AADT	YR	EST AADT	YR				
			Route	920C	County	035	FULTON	Region	02							
1	00.25	920C21011000	00.25	FULTON CO CITY OF JOHNSTOWN - RT 30A JCT				7510	07	8190	04	7930	01	8230	98	0902
			Route	920D	County	035	FULTON	Region	02							
1	00.00		00.00	RT 29 JCT - HARRISON STREET												
1	00.65	920D21011000	00.65	CITY OF GLOVERSVILLE - HARRISON STREET				3590	07	3570	04	3690	03	3320	02	0906
1	00.68		00.03	RT 30A				5540	**	5470	04	2990	98	2630	95	0907
			Route	920H	County	035	FULTON	Region	02							
1	00.00		00.00	RT 30 - BRIDGE ST												
1	00.23	920H21011000	00.23	FULTON CO VILLAGE OF NORTHVILLE				4310	07	4270	04	5660	01	5790	98	0904
			Route	920J	County	035	FULTON	Region	02							
1	00.00		00.00	GLOVERSVILLE SOUTH CITY LINE - SARATOGA BLVD												
1	00.31	29A21023000	00.31	ROUTE 30A CROSSES				1400	**	1370	05	1310	02	1380	99	0908
1	02.08	29A21023003	01.77	TOWN OF JOHNSTOWN - ROUTE 29 JCT				2240	**	2210	04	2220	01	2250	99	0900
			Route	920P	County	057	MONTGOMERY	Region	02							
1	00.00		00.00	RTE 30A												
1	00.55	862 25011000	00.55	ENTRANCE TO THRUWAY INT #28				6650	**	6600	05	6120	02	8050	99	0903
1	02.20	862 25011006	01.65	ROUTE 5SJCT TOWN GLEN				1210	**	1200	05	1100	02	1910	99	0900
			Route	920T	County	057	MONTGOMERY	Region	02							
1	00.00		00.00	VIL OF CANAJOHARIE												
1	00.56	920T25011000	00.56	END AT MONTGOMERY ST				2180	**	2130	05	2280	02	1920	99	0901
			Route	920V	County	065	ONEIDA	Region	02							
1	00.00		00.00	RT 365												
1	02.79	920V26011024	02.79	END AT RTS 12 & 28				490	**	490	06	480	03	590	97	0900
			Route	921B	County	065	ONEIDA	Region	02							
1	00.00		00.00	MAIN ST NEW YORK MILLS												
1	00.58	921B26011000	00.58	UTICA BUSINESS PARK DRIVEWAY				11850	**	11690	05	12480	00	12970	97	0143
1	01.10	921B26011006	00.52	RT 921W JCT FRENCH ROAD AND CHAMPLAIN AVE				13480	**	13300	05	13280	02	14040	99	0144
1	01.16		00.06	CITY OF UTICA BURRSTONE RD				18750	**	18500	05	19100	01	18830	99	0902
1	01.48	921B26011011	00.32	ACCESS RAMP TO RTS 5 8 12				19530	**	19280	05	20050	02	18830	99	0917
1	01.74	921B26012004	00.26	ROUTES 5 8 12 ARE UNDER WITH				23660	**	23350	05	22900	00	23780	99	0918
1	01.93	921B26012006	00.19	END AT BENNETT ST				38400	07	29510	05	31400	04	29040	99	0903
			Route	921C	County	065	ONEIDA	Region	02							
1	00.00		00.00	RT 5S N GENESEE ST												
1	00.39	921C26011000	00.39	LEE ST				7740	07	8810	04	8320	99	8100	96	0925
1	00.51	921C26011004	00.12	WURZ AVE				33140	**	32710	05	25660	02	26640	99	0926
1	00.87	921C26011005	00.36	ENTRANCE & EXIT DOT FACILITY				24640	**	24310	05	21800	02	21400	96	0927
1	01.12	921C26011008	00.25	790I IS OVER				34600	**	34150	05	21290	04	22490	99	0928
1	01.26	921C26011011	00.14	AVERT AVE JCT				22990	**	22840	06	24180	03	22320	00	0929

New York State Department of Transportation

Traffic Volume Report

County Order	End Mile Point	Count LOC Reference Marker	Section Length	Section End Description	LATEST COUNT		-----PREVIOUS COUNTS-----						Count Station Number			
					EST AADT	YR	EST AADT	YR	EST AADT	YR	EST AADT	YR				
			Route	921C	County	065	ONEIDA	Region	02							
1	01.31		00.05	END AT HERKIMER RD JCT				17760	**	16970	00	17310	97	16250	93	0930
			Route	921D	County	065	ONEIDA	Region	02							
1	00.00		00.00	RTS 12-28												
1	00.69	921 26011000	00.69	ONEIDA CO - VILLAGE OF BARNEVELD-RT 365 JCT				1690	**	1660	05	2070	01	1890	98	0906
			Route	921E	County	065	ONEIDA	Region	02							
1	00.00		00.00	RT 12 S GENESEE ST												
1	00.41	922 26011000	00.41	VILLAGE OF NEW HARTFORD				14920	**	14720	05	13720	02	14770	99	0931
1	00.84	922 26011004	00.43	PARIS RD				13890	**	13710	05	12210	02	13080	99	0932
1	00.93	922 26011007	00.09	ROUTE 921T CROSSES(CAMPION & OXFORDROAD DS)				16590	**	16370	05	14390	02	16330	99	0933
1	01.06	922 26011008	00.13	END AT UTICA CTY LN				20350	**	20080	05	18190	02	17170	99	0934
			Route	921F	County	065	ONEIDA	Region	02							
1	00.00		00.00	BRIDGE OVER MOHAWKRVR UTICA CL												
1	00.82	923 26011000	00.82	END AT PENN CENTRAL RR				820	**	770	01	860	98	660	95	0908
			Route	921G	County	043	HERKIMER	Region	02							
1	00.00		00.00	RT 29												
1	00.13	928 23011000	00.13	END AT RT 29A				1500	07	1380	04	1510	96			0900
			Route	921P	County	065	ONEIDA	Region	02							
1	00.00		00.00	RT 5S WB JOHN ST												
1	00.10	921P26011000	00.10	END BROAD ST				8420	07	6910	01	7100	99	7080	96	0911
			Route	921T	County	065	ONEIDA	Region	02							
1	00.00		00.00	RT 8 NEW HARTFORD (CAMPION OXFORD MILL ST)												
1	00.27	921T26011006	00.27	ROUTE 921E CROSSES (GENESEE ST)				10500	07	10090	04	9730	01	9790	96	0935
1	00.34	921T26011003	00.07	MILL ST OXFORD RD JCT				11410	07	12390	04	11720	01	11560	96	0936
1	00.44	921T26011002	00.10	ENT/EXT NEW HARTFORD REC CTR				1990	07	2600	04	2130	01	2360	98	0937
1	00.49		00.05	ROUTE 8 MERGES				1320	**	1310	05	1310	02	1180	99	0912
			Route	921W	County	065	ONEIDA	Region	02							
1	00.00		00.00	UTICA CITY LINE FRENCH RD												
1	00.14	921W26011000	00.14	RAMP TO N S ARTERIAL AND HOME DEPOT ENTRANCE				12400	07	13280	04	12980	01	12350	97	0919
1	00.23	921W26011002	00.09	UTICA BUSINESS PARK ENTRANCE ON LEFT				17890	**	17590	05	17540	02	15720	99	0145
1	00.52	921W26011003	00.29	JCT RT 921B & CHAMPLIN AVE				13720	**	13490	05	12320	02	13390	99	0920
1	00.81	921W26011006	00.29	COLLEGE ENTRANCE RIGHT HOSPITAL ENTRANCE LEFT				15060	07	16420	04	16660	01	15710	98	0921
1	01.67	921W26011009	00.86	CAMPBELL AVE JUNCTION				11180	07	13620	04	11700	97	11680	96	0922
1	01.92	921W26011017	00.25	WHITESBORO ST JCT				10250	**	10080	05	10610	02	10460	99	0923
1	02.02		00.10	RT 5A JCT END RT 921W				10610	07	12940	04	12600	98	12230	95	0924
			Route	922A	County	065	ONEIDA	Region	02							
1	00.00		00.00	RT 69												

New York State Department of Transportation

Traffic Volume Report

County Order	End Mile Point	Count LOC Reference Marker	Section Length	Section End Description	LATEST COUNT		-----PREVIOUS COUNTS-----						Count Station Number			
					EST AADT	YR	EST AADT	YR	EST AADT	YR	EST AADT	YR				
			Route	922A	County	065	ONEIDA	Region	02							
1	01.59	922A26011000	01.59	END AT RT 49				11840	07	12610	04	11050	01	11830	98	0914
			Route	922B	County	043	HERKIMER	Region	02							
1	00.00		00.00	RT 5S												
1	00.69	922B23011000	00.69	VILLAGE HERKIMER ROUTE 5 JUN				5620	07	5670	04	5180	01	4930	98	0901
			Route	922C	County	065	ONEIDA	Region	02							
1	00.00		00.00	CR 13 COLLEGE HILL												
1	00.03		00.03	END AT RT 233				4350	**	4330	06	4740	05	3660	02	0915
			Route	922E	County	065	ONEIDA	Region	02							
1	00.00		00.00	RT 69 JCT (RIVER RD) V/O ORISKANY												
1	00.79	922E26011000	00.79	T/L WHITESTOWN & T/L MARCY				3840	07	3650	06	3680	04	2890	01	0950
1	01.23	922E26011008	00.44	JCT CHAMINADE RD & RT 49 RAMPS END RT 922E				4750	**	4730	06	4370	05	4100	02	0951
			Route	926A	County	065	ONEIDA	Region	02							
1	00.00		00.00	SERVICE RD DEVIATES FROM RT 8 & 12 MAIN LINE												
1	00.47		00.47	CITY OF UTICA & TOWN OF DEERFIELD				6350	07	5430	99					0940
1	01.13	922A26012000	00.66	MERGES INTO RT 8&12 MAINLINE				5490	**	5210	02	5120	99	5450	96	0941
			Route	930B	County	067	ONONDAGA	Region	03							
1	00.00		00.00	JCT ONONDAGA AVE WEST ST ARTERIAL												
1	00.82	930B33011000	00.82	RT 5 W/CONNECTIONS				16950	07	16980	04	14260	01	15020	98	0908
1	00.94	930B33011007	00.12	ONONDAGA CO-CITY OF SYRACUSE JCT RT 690I				44850	**	42510	02	42680	00	35860	93	0900
			Route	930C	County	067	ONONDAGA	Region	03							
1	00.00		00.00	JCT ONONDAGA AVE E ADAMS ST												
1	00.11	930C33011000	00.11	JCT CLINTON ST				8110	07	8030	03	7310	00	7360	97	0910
1	00.36	930C33011002	00.25	JCT RT 11 STATE ST				10610	**	10380	05	10410	00	10720	97	0911
1	00.61	930C33011005	00.25	ONONDAGA CO-CITY OF SYRACUSE JCT RT 81I				14330	**	14180	06	17440	00	11910	97	0912
			Route	930F	County	109	TOMPKINS	Region	03							
1	00.00		00.00	IHACA CTY LINE NORTH												
1	00.52	930F36011000	00.52	END AT RT 34				5390	**	5230	04	4940	01	5520	98	0900
			Route	930J	County	067	ONONDAGA	Region	03							
1	00.00		00.00	RT 11 BEAR RD EXT												
1	00.47	930J33011000	00.47	END AT SO BAY RD CR208				14340	**	13660	02	13060	99	13210	93	0902
			Route	930P	County	067	ONONDAGA	Region	03							
1	00.00		00.00	RT 5 BRIDGE ST												
1	00.71	930P33011000	00.71	JUNCTION OF ROUTE 690I				28530	**	28220	06	19390	03	16290	00	0904
1	00.85	930P33011008	00.14	V/O OF EAST SYRACUSE-RTE 290 JCT				29230	**	28940	06	29120	02	27260	97	0919
			Route	930Q	County	023	CORTLAND	Region	03							
1	00.00		00.00	RT 281												
1	00.68	930Q32011000	00.68	END AT RAMPS TO I81				9560	**	9460	06	10080	02	7180	96	0900
			Route	County				Region								

New York State Department of Transportation

Traffic Volume Report

County Order	End Mile Point	Count LOC Reference Marker	Section Length	Section End Description	LATEST COUNT		-----PREVIOUS COUNTS-----						Count Station Number	
					EST AADT	YR	EST AADT	YR	EST AADT	YR	EST AADT	YR		
			Route 930W	County 067	ONONDAGA	Region 03								
1	00.00		00.00	WEST GENESEE ST-T/O CAMILLUS LINE										
1	00.23	930W33011000	00.23	END AT RT 5		22840	**	22590	06	20700	02	24900	98	0905
			Route 931B	County 067	ONONDAGA	Region 03								
1	00.00		00.00	RT 297 STATE FAIR BLVD										
1	00.90	931B33011000	00.90	RAMP FROM 690 SB		12210	07	7450	97					0906
			Route 931E	County 011	CAYUGA	Region 03								
1	00.00		00.00	RT 326										
1	00.69	931E31011000	00.69	END RTS 5-20		3680	**	3630	05	2910	02	3050	99	0900
			Route 931F	County 067	ONONDAGA	Region 03								
1	00.00		00.00	CR 66 BENNETTS CORNER RD OLD RT 321 E-W										
1	01.16	931F33011000	01.16	END AT RT 174		800	**	800	06	750	03	740	00	0150
			Route 931G	County 067	ONONDAGA	Region 03								
1	00.00		00.00	JCT RTS 370-57										
1	00.19	931G33011000	00.19	ONONDAGA CO-VILL OF LIVERPOOL-TULIP ST JUNCTION		20430	**	20210	06	24050	03	24430	00	0907
			Route 931H	County 067	ONONDAGA	Region 03								
1	00.00		00.00	RT 11 E CIRCLE DR										
1	00.22		00.22	END AT START CIRCLE DR		15800	**	15620	06	9940	01	10590	97	0247
			Route 931J	County 067	ONONDAGA	Region 03								
1	00.00		00.00	JCT RT 31 PARDEE RD										
1	00.18		00.18	ACC RT 81I NB										0057
			Route 931K	County 067	ONONDAGA	Region 03								
1	00.00		00.00	JCT RT 31 SOULE RD										
1	00.21		00.21	ACC RT 481 SB										0067
			Route 931L	County 067	ONONDAGA	Region 03								
1	00.00		00.00	JCT E BRIGHTON AVE										
1	00.25		00.25	ACC RT 11										0095
			Route 931M	County 067	ONONDAGA	Region 03								
1	00.00		00.00	TEALL AVE (ARTERIAL RD)										
1	00.18		00.18	JCT RT 298		5980	07							0122
			Route 931P	County 067	ONONDAGA	Region 03								
1	00.00		00.00	ACC RT 690 SB (E SORRELL HILL RD)										
1	00.17		00.17	JCT RT 31		13600	07							0138
			Route 936A	County 067	ONONDAGA	Region 03								
1	00.00		00.00	JCT RT 11										
1	00.57		00.57	AIRPORT BLVD		13560	**	13540	06	13450	00	13530	97	0913
1	01.47		00.90	JCT EAST TAFT RD		12380	**	12370	06	13090	03	12010	00	0914
			Route 936B	County 067	ONONDAGA	Region 03								

New York State Department of Transportation

Traffic Volume Report

County Order	End Mile Point	Count LOC Reference Marker	Section Length	Section End Description	LATEST COUNT		-----PREVIOUS COUNTS-----						Count Station Number	
					EST AADT	YR	EST AADT	YR	EST AADT	YR	EST AADT	YR		
			Route 936B	County 067	ONONDAGA	Region 03								
1	00.00		00.00	JCT RT 11										
1	00.95		00.95	AIRPORT BLVD		11570	**	11560	06	11820	00	12000	97	0915
1	01.46		00.51	JCT EAST TAFT RD		10740	**	10730	06	10810	00	11030	97	0916
			Route 936C	County 067	ONONDAGA	Region 03								
1	00.00		00.00	SYRACUSE EAST CITY LINE										
1	01.03		01.03	JCT RT 930P		15110	**	15090	06	16220	00	12350	97	0917
			Route 936D	County 067	ONONDAGA	Region 03								
1	00.00		00.00	SYRACUSE EAST CITY LINE										
1	01.06		01.06	JCT RT 930P		17130	**	17100	06	17420	00	13700	97	0918
			Route 936E	County 067	ONONDAGA	Region 03								
1	00.00		00.00	HIAWATHA BLVD OVER										
1	00.13		00.13	ACC NY370 PARK ST (E)		7760	**	7670	99	7180	97	7200	93	0193
1	00.53		00.40	ACC RT 370 WB										0202
			Route 936F	County 067	ONONDAGA	Region 03								
1	00.00		00.00	JCT RT 298 BEAR ST FRONTAGE RD SB										
1	00.61		00.61	ACC HIAWATHA BLVD										0204
1	00.83		00.22	I 81 SB OFF RAMP										0205
			Route 940D	County 055	MONROE	Region 04								
1	00.00		00.00	RT 15A										
1	00.20	940D43011000	00.20	END AT CR63 -MAIN ST		1430	**	1400	06	1760	00			0913
			Route 940H	County 055	MONROE	Region 04								
1	00.00		00.00	LIVINGSTON CO LN										
1	01.17	940H43011000	01.17	END AT RT 251		2330	07	3450	04	3380	01	2500	98	0915
			Route 940J	County 055	MONROE	Region 04								
1	00.00		00.00	RT 15A										
1	01.65	940J43011000	01.65	END AT RT 65		3160	**	3090	06	3010	98	2930	95	0916
			Route 940K	County 055	MONROE	Region 04								
1	00.00		00.00	RT 33										
1	00.17	940K43011000	00.17	MAPLE ST		19970	07	15670	04	13990	01	13950	97	0942
1	00.38	940K43011002	00.21	RT 490I IS OVER W CONN		18060	07	16590	04	17280	02	14550	99	0943
1	00.52	940K43011004	00.14	JAY ST		25480	07	26820	04	27500	01	26300	97	0944
1	00.88	940K43011006	00.36	JCT RT 31		26730	**	26060	05	21380	02	21090	99	0917
1	01.52	940K43011010	00.64	EMERSON ST		17720	07	20230	04	17690	01	16510	97	0945
1	01.89	940K43011016	00.37	LEXINGTON AVE		20990	**	20460	05	18660	02	17340	98	0946
1	02.45	940K43011020	00.56	DRIVING PARK AVE		17380	07	21530	04	17870	01	20420	98	0947
1	02.90	940K43011025	00.45	RIDGEWAY OVER W/CONN		16000	07	14340	04	13570	01	15070	98	0948
1	03.62	940K43011029	00.72	ROUTE 104 IS OVER W CONN		17970	07	17750	04	16200	01	16940	97	0949
1	03.67		00.05	TOWN OF GREECE		17240	**	17020	06	16930	05	16860	02	0918

New York State Department of Transportation

Traffic Volume Report

County Order	End Mile Point	Count LOC Reference Marker	Section Length	Section End Description	LATEST COUNT		-----PREVIOUS COUNTS-----						Count Station Number			
					EST AADT	YR	EST AADT	YR	EST AADT	YR	EST AADT	YR				
			Route	940K	County	055	MONROE	Region	04							
1	04.00	940K43011036	00.33	JOANN DRIVE				16650	07	17020	04	15630	01	17570	97	0950
			Route	940L	County	055	MONROE	Region	04							
1	00.00		00.00	RT 33A												
1	00.56	940L43011000	00.56	HINCHEY RD				11840	**	11430	05	12580	02	12350	96	0951
1	01.33	940L43011006	00.77	JCT RT 33				14390	**	13900	05	12780	02	11170	98	0919
1	02.37	940L43011013	01.04	END AT RT 31				15680	**	15140	05	14830	02	13760	99	0920
			Route	940M	County	055	MONROE	Region	04							
1	00.00		00.00	LYELL AVE												
1	00.54	940M43011000	00.54	PHELPS ST				21670	**	21390	06	24390	02	24960	98	0965
1	00.69	940M43011006	00.15	EMERSON ST				21810	**	21530	06	27230	03	27670	98	0966
1	01.09	940M43011007	00.40	LEXINGTON ST				21920	**	21640	06	27030	03	27620	98	0967
1	01.21	940M43011011	00.12	DRIVING PARK AVE				32530	**	29480	99	27700	96			0968
1	01.78	940M43011012	00.57	SENECA PARKWAY				18300	**	18070	06	24340	03	21470	98	0969
1	02.04	940M43011017	00.26	FLOWER CITY PARK				15790	**	15590	06	20980	03	17580	97	0970
1	02.12	940M43011020	00.08	RIDGEWAY AVE				20200	**	19210	03	18850	99	14620	96	0971
1	02.20		00.08	END AT RT 104				13130	**	11760	98	10550	95			0921
			Route	940T	County	055	MONROE	Region	04							
1	00.00		00.00	ROCHESTER INNERLOOP EB AT RTE 490I												
1	00.24	940T43011000	00.24	RAMPS FROM 490I FRONT ST				36240	**	35130	05	35180	99	23410	97	0956
1	00.38	940T43011003	00.14	ACC FRONT ST ST. PAUL BLVD				28470	**	27590	05	26880	02	34170	97	0957
1	00.73	940T43011004	00.35	ST PAUL CLINTON RAMP				46120	07	29760	02	23040	97			0958
1	01.01	940T43011008	00.28	RAMP FROM CLINTON ACC SCIO S				35480	**	34400	05	30230	97			0959
1	01.17	940T43011011	00.16	ACC SCIO ST ACC MAIN ST				25800	**	25010	05	25140	03	20790	97	0960
1	01.32	940T43011013	00.15	ACC MAIN ST ACC EAST AVE				7010	**	6800	05	5910	03	6920	02	0961
1	01.75	940T43011014	00.43	ACC EAST AVE RAMP CHAPMAN ST				5340	**	5180	05	8700	03			0962
1	01.83		00.08	ACC RAMP CHAPMAN ST ACC BUEN				9320	**	8770	03	8620	97			0963
1	02.11	940T43011019	00.28	ACC RAMP BUENA ST RT 31				10730	**	10090	03	10250	02	14700	97	0964
1	02.33	940T43011022	00.22	MONROE CO CITY OF ROCHESTER				10490	**	9870	03	9510	02			0923
1	02.68	940T43011024	00.35	RT 490I WB END 940T				8560	07							0044
			Route	940U	County	055	MONROE	Region	04							
1	00.00		00.00	OFF RAMP I490 EB												
1	00.88	940U43011000	00.88	END AT RT 153				13580	07	12900	04	14330	99	14030	96	0924
			Route	941A	County	055	MONROE	Region	04							
1	00.00		00.00	RT 18												
1	01.25	941A43011000	01.25	END AT ROCHESTER C/L				11280	**	11140	06	10290	03	6660	97	0926
			Route	941B	County	055	MONROE	Region	04							
1	00.00		00.00	ROCHESTER CTY LN												
1	00.71	941B43011000	00.71	END AT JCT 590				14050	07	15480	04	15320	01	15430	96	0927

New York State Department of Transportation

Traffic Volume Report

County Order	End Mile Point	Count LOC Reference Marker	Section Length	Section End Description	LATEST COUNT		-----PREVIOUS COUNTS-----						Count Station Number			
					EST AADT	YR	EST AADT	YR	EST AADT	YR	EST AADT	YR				
			Route	941K	County	051	LIVINGSTON	Region	04							
1	00.00		00.00	RT 63												
1	00.14	941K42011000	00.14	END RT 941K				4190	**	4080	05	4050	00	2640	97	0901
			Route	941M	County	073	ORLEANS	Region	04							
1	00.00		00.00	RT 98												
1	00.21	941M45011000	00.21	END AT RT 18				620	**	610	06	420	03	580	94	0904
			Route	941V	County	055	MONROE	Region	04							
1	00.00		00.00	ROCHESTER CTY LN												
1	02.20	286A43011000	02.20	END AT RT 286				7740	**	7470	05	6490	02	7180	01	0930
			Route	942D	County	051	LIVINGSTON	Region	04							
1	00.00		00.00	RT 63												
1	00.46	942D42011000	00.46	END AT RT 20A				3120	07	3300	00	3060	95			0902
			Route	942G	County	055	MONROE	Region	04							
1	00.00		00.00	MONROE COUNTY CITY OF ROCHESTER TROUP ST												
1	00.20	942G43011000	00.20	ROUTE 31 JUNCTION				6950	**	6770	05	7580	01	12010	93	0953
1	00.46	942G43011002	00.26	ROUTE 940T JUNCTION				15060	**	14000	01	12820	97	12260	94	0954
1	00.50		00.04	CITY OF ROCHESTER				9000	**	8470	02	9520	95			0955
			Route	942T	County	069	ONTARIO	Region	04							
1	00.00		00.00	LAKESHORE DRIVE												
1	00.17		00.17	JCT RTS 5 & 20				13260	**	13030	06	8540	97	10530	95	0907
			Route	943C	County	055	MONROE	Region	04							
1	00.00		00.00	RT 65												
1	00.98	943C43011118	00.98	TOBEY RD CR 62				4620	**	4540	06	3340	03	4230	00	0940
1	01.15	943C43011127	00.17	MENDON CENTER RD				5170	**	5070	06	4790	01	3640	98	0941
1	01.68	943C43011129	00.53	RT 64 JUNCTION MONROE CO-TOWN OF PITTSFORD				4680	**	4600	06	5020	03	4640	00	0936
			Route	943E	County	055	MONROE	Region	04							
1	00.00		00.00	RT 253												
1	00.96	253 43011041	00.96	RT 15												0042
			Route	946A	County	055	MONROE	Region	04							
1	00.00		00.00	CLINTON AVE												
1	00.20		00.20	SENECA AVE				4360	**	4130	05	2660	02	2620	98	0972
1	00.65		00.45	HUDSON AVE				5090	**	4050	98					0973
1	01.32		00.67	TOWN OF IRONDEQUOIT				10560	**	10270	06	11170	05	10600	98	0974
1	01.47		00.15	PORTLAND AVE				3520	**	3330	05	2790	02	1850	98	0975
1	01.87		00.40	GOODMAN ST				10980	**	10670	06	11160	05	11130	98	0976
			Route	946B	County	055	MONROE	Region	04							
1	00.00		00.00	CLINTON AVE												
1	00.20		00.20	SENECA AVE				3810	**	3510	04	3490	98			0977

New York State Department of Transportation

Traffic Volume Report

County Order	End Mile Point	Count LOC Reference Marker	Section Length	Section End Description	LATEST COUNT		-----PREVIOUS COUNTS-----						Count Station Number	
					EST AADT	YR	EST AADT	YR	EST AADT	YR	EST AADT	YR		
Route 946B County 055 MONROE Region 04														
1	00.65		00.45	HUDSON AVE	11780	**	11150	05	10550	02	10440	98	0978	
1	01.06		00.41	CARTER ST	3940	**	3830	06	4360	05	3180	98	0979	
1	01.32		00.26	ROCHESTER EAST CITY LINE	11860	**	11220	05	8570	02	10040	98	0980	
1	01.47		00.15	PORTLAND AVE	3420	**	3330	06	4010	05	3240	98	0981	
1	01.87		00.40	GOODMAN ST	14220	**	12440	02	11200	98			0982	
1	02.67		00.80	CULVER ROAD	2430	**	2300	05	2740	98			0983	
Route 946C County 055 MONROE Region 04														
1	00.00		00.00	FIVE MILE LINE ROAD										
1	00.70		00.70	HARD ROAD	8760	**	7670	02	5850	97			0984	
1	01.43		00.73	HOLT ROAD	10280	**	9990	06	9610	02	7000	97	0985	
1	02.26		00.83	ROUTE 250	3770	**	3660	06	6770	02	2560	97	0986	
Route 946D County 055 MONROE Region 04														
1	00.00		00.00	FIVE MILE LINE ROAD										
1	00.70		00.70	HARD ROAD	8020	**	7020	02	5340	97			0987	
1	01.43		00.73	HOLT ROAD	3170	**	3080	06	3080	02	2540	97	0988	
1	02.26		00.83	ROUTE 250	1740	**	1690	06	1490	02	1170	97	0989	
Route 946E County 055 MONROE Region 04														
1	00.00		00.00	MANITOU RD										
1	00.48		00.48	KODAK DR	1060	**	1030	06					0827	
1	01.08		00.60	RT 386 ELMGROVE RD	1140	**	1110	06	1120	97			0828	
Route 946F County 055 MONROE Region 04														
1	00.00		00.00	MANITOU RD										
1	01.08		01.08	RT 386 ELMGROVE RD	1270	**	1240	06					0829	
Route 947A County 073 ORLEANS Region 04														
1	00.00		00.00	BEGIN LOSP										
1	04.82	947A45011000	04.82	LAKESHORE RD	1940	**	1880	05	1300	99	1030	96	0903	
1	10.36	947A45011049	05.54	RT 237 INT KENDALL RD	1000	**	980	06	1240	03	1430	00	0901	
1	12.47	947A45011104	02.11	MONROE CO LN RT 272	1810	**	1760	05	1840	02	1860	99	0902	
Route 947A County 055 MONROE Region 04														
2	02.68	947A43021000	02.68	ENTRANCE HAMLIN BEACH STATE PARK	1820	**	1790	06	2260	05	2160	02	0900	
2	05.14	947A43021027	02.46	INT RT 19	2750	07	2880	04	2360	00	3140	96	0901	
2	07.37	947A43021051	02.23	INT RT 260	3880	07	3500	04	5550	01	4120	98	0902	
2	10.73	947A43021074	03.36	INT RT 259	4730	**	4380	02	4780	99	4820	96	0903	
2	12.92	947A43021108	02.19	PAYNE BEACH RD CR 24	11700	07	8970	01	6390	98	6500	95	0904	
2	14.46	947A43021130	01.54	INT RT 261	5140	**	5080	06	4750	04	6550	03	0909	
2	16.00	947A43021145	01.54	E MANITOU RD CR 140 IS OVER WITH CONN	8670	07	9230	06	9580	05	9340	04	0910	CC
2	17.65	947A43021161	01.65	LNG POND RD CR 136 IS OVER WITH CONN	11360	07	13000	04	13850	01	11580	97	0905	
2	19.73	947A43021177	02.08	RT 390 IS OVER WITH CONN	15390	07	16200	04	15280	01	16640	93	0911	

New York State Department of Transportation

Traffic Volume Report

County Order	End Mile Point	Count LOC Reference Marker	Section Length	Section End Description	LATEST COUNT		-----PREVIOUS COUNTS-----						Count Station Number	
					EST AADT	YR	EST AADT	YR	EST AADT	YR	EST AADT	YR		
Route 947A County 055 MONROE Region 04														
2	20.74	947A43021198	01.01	DEWEY AVE CR 132 IS UNDER WITH CONN	16320	**	16070	06	15310	03	15740	99	0906	
2	21.78	947A43021208	01.04	GREENLEAF RD CR 126 IS OVER WITH CONN	14230	**	14010	06	12610	03	12610	00	0907	
2	22.18	947A43021219	00.40	ROCHESTER WEST CITY LINE END LOSP	14140	**	13710	05	8790	03	9910	97	0908	
2	22.58	947A43021222	00.40	END AT LAKE AVE	14880	07	12230	04	7970	98	8470	95	0990	
Route 948A County 073 ORLEANS Region 04														
1	00.00		00.00	ROUTE 18										
1	00.55		00.55	END	1310	**	1260	05	1010	02	1160	99	0910	
Route 950A County 009 CATTARAUGUS Region 05														
1	00.00		00.00	PENN STATE LN										
1	12.45	950A51011000	12.45	INDIAN RESERVATION	710	**	710	05	550	01	410	97	0900	
1	12.76	950A51011126	00.31	JCT RT 17 END 950A TN COLD S	2880	07	2420	04	1740	01	1450	97	0901	
Route 950B County 009 CATTARAUGUS Region 05														
1	00.00		00.00	WEST STATE ST-CITY OF SALAMANCA										
1	00.51	950B51011000	00.51	SALAMANCAN CITY LINE	1630	**	1600	04	1350	01	1640	94	0926	
Route 950C County 029 ERIE Region 05														
1	00.00		00.00	JCT RT 266 TN OF TONAWANDA										
1	01.51	324 53021072	01.51	JCT RT 324 ACC TO RT 325-T/O TONAWANDA	1400	**	1390	06	1330	03	1980	00	0916	
Route 950D County 013 CHAUTAUQUA Region 05														
1	00.00		00.00	RT 20										
1	00.56	950D52011000	00.56	TWY IS UNDER W/CONN	1090	**	1090	06	1200	03	1300	00	0906	
1	01.22	950D52011006	00.66	END AT RT 5	1540	**	1510	03	2030	00	1570	99	0900	
Route 950E County 029 ERIE Region 05														
1	00.00		00.00	RT 384 START RT 5 OLAP										
1	00.18	5 53023201	00.18	MAIN STREET	8880	07	10220	04	11920	03			0917	
1	00.30	5 53023203	00.12	JCT RT 16 NB RT 5 OLAP ENDS	10670	07	10060	05	13850	02	15620	98	0023	
1	00.37	16 53022047	00.07	RT 16 JCT SB RT 954D SB OAK	10620	**	10560	06	12170	03	11950	01	0940	
1	00.45		00.08	JCT RT 954D NB BUFFALO	6440	**	6370	05	6170	02	8170	99	0952	
Route 950J County 029 ERIE Region 05														
1	00.00		00.00	RT 75 ST FRANCIS DR										
1	00.21	950J53021000	00.21	RT 5 LAKESHORE RD JCT-TOWN OF HAMBURG	1500	**	1480	06	1440	03	1250	99	0918	
Route 950K County 029 ERIE Region 05														
1	00.00		00.00	CITY OF BUFFALO LINE-KENMORE AVE										
1	01.57	950K53031000	01.57	END AT JCT RTS 62 & 324	22780	**	22650	06	25250	03	21350	00	0919	
Route 950M County 029 ERIE Region 05														
1	00.00		00.00	WEST SENECA TOWN LN										
1	00.69	950M53021000	00.69	END AT RT 240	13270	**	13190	06	14430	03	14370	01	0920	
Route 950U County 063 NIAGARA Region 05														
1	00.00		00.00	MARYLAND AVE										

New York State Department of Transportation

Traffic Volume Report

County Order	End Mile Point	Count LOC Reference Marker	Section Length	Section End Description	LATEST COUNT		-----PREVIOUS COUNTS-----						Count Station Number			
					EST AADT	YR	EST AADT	YR	EST AADT	YR	EST AADT	YR				
			Route	950U	County	063	NIAGARA	Region	05							
1	00.22	950U54011000	00.22	RT 61 SB NIAGARA CO				1670	07	1360	04	1450	01	1250	98	0913
			Route	951A	County	063	NIAGARA	Region	05							
1	00.00		00.00	RAINBOW BRIDGE CUSTOMS												
1	00.08	951A54013000	00.08	RT 384 RAINBOW BLVD JCT(SB)				10270	**	10080	04	8800	03	8510	02	0922
1	00.35	951A54013002	00.27	3RD ST				8880	**	8720	04	8460	01	9400	99	0923
1	00.42		00.07	END 5TH ST / BEG UNDER I190				10100	07	9840	04	8260	01	8130	99	0914
1	00.69	951A54013004	00.27	EB RMP FRM ROBERT MOSES												0907
1	01.16	951A54011103	00.47	77TH STREET IS UNDER WITH CO				19530	**	19270	06	18340	05	13260	02	0916
1	01.92	951A54011108	00.76	CAYUGA RD				17850	**	17380	05	14080	02	14490	99	0917
1	03.04	951A54011115	01.12	JCT WILLIAMS RD (RT952V)				12590	**	12260	05	8980	02	10340	99	0924
			Route	951B	County	063	NIAGARA	Region	05							
1	00.00		00.00	RT 31 WASHBURN ST												
1	00.40	951B54011000	00.40	END AT POUND ST				6670	**	6560	05	5270	02	5410	99	0919
			Route	951C	County	013	CHAUTAUQUA	Region	05							
1	00.00		00.00	JCT RTS 60&394 CITY OF JAMESTOWN												
1	01.08	17 52012016	01.08	RT 430 JCT CITY JAMESTOWN 951 E ENDS				16750	**	16540	05	12300	02	14570	99	0907
			Route	951E	County	029	ERIE	Region	05							
1	00.00		00.00	RT 62												
1	00.63	951E53011000	00.63	END AT RTS 20-20A				7100	**	7020	05	7590	02	7430	99	0921
			Route	951J	County	029	ERIE	Region	05							
1	00.00		00.00	ACC 190I SB MASS. AVE CITY BUFFALO												
1	00.60	951J53011000	00.60	CITY BUFFALO JCT RTE 190I SB				8750	**	8690	06	9360	03	8330	97	0941
1	00.89	951J53011006	00.29	CITY BUFFALO JUNCTION 190I S				10440	**	10380	06	12550	03			0942
			Route	951K	County	029	ERIE	Region	05							
1	00.00		00.00	RT 5 EB												
1	00.21	951K53011000	00.21	END AT RT I190 NB				12780	**	12700	06	6780	97			0923
			Route	951L	County	029	ERIE	Region	05							
1	00.00		00.00	JCT 190I NB CITY BUFFALO												
1	00.33	951L53011000	00.33	JCT RT 266 NIAGARA ST				18990	**	18870	06	16160	97			0924
			Route	951M	County	009	CATTARAUGUS	Region	05							
1	00.00		00.00	SALAMANCA S CTY LN												
1	00.90	951M51011000	00.90	JCT RT 219 & RT 86I OVER-END RT 951M				320	07	300	04	160	01	240	97	0904
			Route	951T	County	009	CATTARAUGUS	Region	05							
1	00.00		00.00	RT 394												
1	00.47	951T51011000	00.47	INDIAN RESERVATION START				320	**	310	05	310	02	180	99	0905
1	01.26	951T51011005	00.79	INDIAN RESERVATION END				220	**	220	06	220	03	190	01	0916
1	03.46	951T51011013	02.20	CITY LINE SALAMANCA				660	07	500	04	580	01	540	98	0914
1	04.02	951T51011095	00.56	JCT RT 417 CITY SALAMANCA				2950	**	2900	05	3550	04	2320	02	0907

New York State Department of Transportation

Traffic Volume Report

County Order	End Mile Point	Count LOC Reference Marker	Section Length	Section End Description	LATEST COUNT		-----PREVIOUS COUNTS-----						Count Station Number		
					EST AADT	YR	EST AADT	YR	EST AADT	YR	EST AADT	YR			
			Route	951V	County	029	ERIE	Region	05						
1	00.00		00.00	RTS 16-400											
1	02.24	16 53021141	02.24	JCT RT 16 NB TN OF AURORA				2050	**	2040	06	2280	04	1930	01 0925
			Route	952A	County	029	ERIE	Region	05						
1	00.00		00.00	BUFFALO EAST CTY LN											
1	00.80	33B53012000	00.80	JCT RT 240				8070	07	10050	04	12730	01	11220	93 0926
1	02.37	33B53012008	01.57	JCT RT 277				16220	07	13780	04	14480	01	14840	94 0927
1	02.92	33B53012024	00.55	ROUTE 33 UNDER WITH CONN				15290	**	15100	05	13820	01	13870	98 0943
1	03.17	33B53012029	00.25	END AT RT 33				13400	**	13240	05	17180	02	15960	98 0928
			Route	952B	County	063	NIAGARA	Region	05						
1	00.00		00.00	ROBERT MOSES PKWY 957A											
1	00.08	952B54011000	00.08	JCT RT 384 BUFFALO AVE				18080	07	15920	04	10810	01	11790	97 0925
1	00.42	952B54011001	00.34	CITY OF NIAGARA FALLS-NIAGARA ST				10790	**	10690	06	9400	03	5150	01 0920
			Route	952G	County	029	ERIE	Region	05						
1	00.00		00.00	JCT RTS 5(EB) & 950E & 384 BUFFALO											
1	00.40	952G53011002	00.40	JCT RT 190I SB				20130	**	19900	05	15540	01	13450	97 0929
			Route	952H	County	013	CHAUTAUQUA	Region	05						
1	00.00		00.00	RT 5 JCT VILL SILVER CREEK											
1	00.04	952H52011000	00.04	RT 20 JCT VILL SILVER CREEK				5550	**	5460	06	6400	03	6760	02 0901
			Route	952J	County	029	ERIE	Region	05						
1	00.00		00.00	MURPHY-DUERR RDS											
1	00.24	952J53011000	00.24	ACC RT 219 SB				8040	**	7990	06	8530	03	8500	01 0944
1	00.46	952J53011003	00.22	ACC RT 219 NB				9960	07	10790	01				0931
1	01.04	952J53011005	00.58	JCT RTS 240 & 277 TOWN ORCHARD PARK				13850	07	14650	04	13990	01	12010	98 0930
			Route	952M	County	009	CATTARAUGUS	Region	05						
1	00.00		00.00	RT 17 STE											
1	01.06	952M51011000	01.06	END AT RT 394				6430	**	6380	05	5220	02	4930	99 0908
			Route	952P	County	013	CHAUTAUQUA	Region	05						
1	00.00		00.00	PENN STATE LINE											
1	06.48	952P52011000	06.48	JAMESTOWN CITY BDY				2080	07	2410	04	2150	01	2240	94 0902
1	07.61	952P52011065	01.13	JCT RT 60 JAMESTOWN				3550	**	3500	05	4070	02	4080	99 0903
			Route	952Q	County	029	ERIE	Region	05						
1	00.00		00.00	BUFFALO CTY LN											
1	00.77	952Q53011000	00.77	JCT ROUTE 240				12790	**	12720	06	12660	03	12920	02 0945
1	01.68	952Q53011008	00.91	RT 90I UNDER WITH CONN				32380	**	31990	05	29820	01	28800	98 0932
1	02.33	952Q53011017	00.65	JCT RT 277				34650	**	34440	06	38470	04	37240	01 0933
1	03.58	952Q53011024	01.25	TN CHEEKTOWAGA VILL DEPEW				27370	**	27200	06	29470	03	27270	02 0946
1	05.29	952Q53011037	01.71	JCT RT 78 TRANSIT RD				23840	07	23430	04	27380	03	25070	00 0934
1	06.91	952Q53011054	01.62	CR 57 CENTRAL AVE				22570	**	22290	05	24550	02	21580	99 0400

New York State Department of Transportation

Traffic Volume Report

County Order	End Mile Point	Count LOC Reference Marker	Section Length	Section End Description	LATEST COUNT		-----PREVIOUS COUNTS-----						Count Station Number	
					EST AADT	YR	EST AADT	YR	EST AADT	YR	EST AADT	YR		
Route 952Q County 029 ERIE Region 05														
1	08.37	952Q53011071	01.46	CR 341 CEMETERY RD	16480	07	11930	03	13580	00	14090	97	0947	
1	11.47	952Q53011085	03.10	TN LANCASTER TN ALDEN	9520	07	10420	03	9380	00	8810	96	0935	
1	14.08	952Q53011116	02.61	END AT RT 33	6610	07	7440	04	7160	02	7350	99	0401	
Route 952T County 029 ERIE Region 05														
1	00.00		00.00	CR 192 MAPLE RD - TOWN OF AMHERST										
1	00.69	952T53011000	00.69	ACC SUNY BRENSCH RD	24600	**	24300	05	23380	01	15290	97	0948	
1	01.94	952T53011008	01.25	RT 990I OVER WITH CONN	16170	07	13930	03	15060	01	13680	98	0936	
1	02.24	952T53011020	00.30	N ELLICOTT CREEK RD	22380	07	24020	03	25430	01	22020	99	0949	
Route 952V County 063 NIAGARA Region 05														
1	00.00		00.00	RTS 265/384 RIVER RD										
1	00.23	952V54011000	00.23	RAMP TO RT 951A WB - LASALLE EXPY	10620	**	10500	05	9360	04	10580	01	0926	
1	01.50	952V54011003	01.27	CAYUGA DR EXT	12730	**	12580	05	9820	03	11370	00	0921	
1	01.94	952V54011015	00.44	END AT RT 62	8140	**	8040	05	7460	03	7580	99	0931	
Route 952W County 009 CATTARAUGUS Region 05														
1	00.00		00.00	RT 417										
1	00.45	952W51011000	00.45	END WEST FIVE MILE RD-TOWN OF ALLEGANY	4380	**	4330	05	4170	02	4040	99	0909	
Route 953A County 009 CATTARAUGUS Region 05														
1	00.00		00.00	RT 17										
1	00.21	953A51011002	00.21	END AT RT 394	780	**	760	05	920	02	690	99	0910	
Route 953B County 013 CHAUTAUQUA Region 05														
1	00.00		00.00	RT 430										
1	00.44	953B52011000	00.44	TOWN OF ELLICOTT-NORTH OF RT 86I	4050	**	3980	05	3760	02	3950	99	0909	
Route 953C County 029 ERIE Region 05														
1	00.00		00.00	RT 16 SENECA ST										
1	00.40	953C53011000	00.40	ACC TO ROUTES 400 & 90I TOWN WEST SENECA	12680	07	12120	04	11210	01	12100	97	0937	
Route 954D County 029 ERIE Region 05														
1	00.00		00.00	JCT RT 16 NB BUFFALO										
1	00.06	954D53011000	00.06	JCT RT 950E EB S DIVISION ST	30660	**	30300	05	27310	02	33110	99	0950	
1	00.38	954D53011001	00.32	RT 954L BROADWAY	33300	**	33110	06	36520	03	32480	01	0955	
1	00.84	954D53011004	00.46	JCT ROUTE 33 EB KENS EXPY	35360	**	34940	05	34400	01	38910	97	0956	
1	00.95	954D53011009	00.11	JCT RT 33 WB-END RT 954D BUFFALO	6980	**	6900	05	5880	02	6490	99	0951	
Route 954E County 009 CATTARAUGUS Region 05														
1	00.00		00.00	REED ST										
1	00.12	954E51011000	00.12	WAYNE ST	7650	**	7600	06	9170	01	9230	98	0915	
1	00.62	954E51011002	00.50	ACC RT 86I S.Y.E. END 954E	13740	**	13490	04	12490	01	13390	98	0912	
Route 954F County 029 ERIE Region 05														
1	00.00		00.00	RT 990I LOCKPORT EXPY-TOWN OF AMHERST										
1	00.48		00.48	SUNY CAMPUS RING RD TN AMHERST	5780	**	5490	03	4850	97			0954	

New York State Department of Transportation

Traffic Volume Report

County Order	End Mile Point	Count LOC Reference Marker	Section Length	Section End Description	LATEST COUNT		-----PREVIOUS COUNTS-----						Count Station Number			
					EST AADT	YR	EST AADT	YR	EST AADT	YR	EST AADT	YR				
			Route	954G	County	029	ERIE	Region	05							
1	00.00		00.00	RTS 20A/78 MAIN ST												
1	02.61	954G53011100	02.61	JAMISON RD				2000	**	1990	06	2610	03	2110	01	0953
1	06.14	954G53011037	03.53	END AT RT 354 CLINTON ST				2540	**	2530	06	2780	03	2920	00	0938
			Route	954J	County	013	CHAUTAUQUA	Region	05							
1	00.00		00.00	JCT RT 430 TN ELLERY												
1	00.27	17 52011296	00.27	RTE 430 JCT WB UNDER W/CONN				3330	07	2640	04	2750	01	2340	97	0910
1	01.62	17 52011293	01.35	JCT RT 86I STE EB-TOWN OF ELLERY				4370	**	4300	04	5000	01	4330	97	0911
			Route	954K	County	013	CHAUTAUQUA	Region	05							
1	00.00		00.00	RT 394 CITY OF JAMESTOWN												
1	00.23	954K52011011	00.23	HARDING RD				7030	**	6980	06	6020	03	9800	98	0913
1	01.09	954K52011008	00.86	FAIRMOUNT AVE - CITY OF JAMESTOWN				10830	**	10760	06	10060	03	9340	01	0912
			Route	954L	County	029	ERIE	Region	05							
1	00.00		00.00	WASHINGTON ST												
1	00.06		00.06	ELLCOTT ST (NY5)				5660	07							0980
1	00.15		00.09	OAK ST				5660	07							0981
1	00.22		00.07	RT 954D NB ELM ST				5660	**	5590	05	5510	02	5520	99	0982
1	01.02		00.80	JEFFERSON AVE				5620	07	6950	04	6580	01	6300	97	0983
1	01.80		00.78	FILLMORE AVE				10670	**	10540	05	6870	01			0493
1	03.13		01.33	BAILEY AVE				15700	07	15520	05	16550	02	15120	99	0984
			Route	954M	County	063	NIAGARA	Region	05							
1	00.00		00.00	TOWN OF LOCKPORT												
1	03.47	93 54013000	03.47	RT 93 DYSINGER RD				1310	**	1290	06	1270	04	1240	00	0271
			Route	954P	County	063	NIAGARA	Region	05							
1	00.00		00.00	ROBT MOSES PKWY RTS 104 & 957A-TOWN OF LEWISTON												
1	00.42		00.42	RT 190I UNDER W/CONN				11300	07	11900	04	11770	02	10970	98	0928
1	00.60		00.18	RT 265 END 954P				6050	**	5890	05	5980	02	6420	99	0929
			Route	954T	County	009	CATTARAUGUS	Region	05							
1	00.00		00.00	RT 86I & RT 219												
1	00.62	219 51011064	00.62	RT 417				5560	07	4040	05	3680	02	3360	99	0082
			Route	955A	County	063	NIAGARA	Region	05							
1	00.00		00.00	USA / CANADA LN												
1	00.30		00.30	NY104				9410	**	9360	06	9400	05	9400	04	0111
			Route	955B	County	029	ERIE	Region	05							
1	00.00		00.00	US - CANADA LN												
1	00.30		00.30	PEACE BRIDGE PLAZA				19090	**	18980	06	20800	05	19000	04	0014
			Route	955C	County	063	NIAGARA	Region	05							
1	00.00		00.00	US - CANADA LINE												

New York State Department of Transportation

Traffic Volume Report

County Order	End Mile Point	Count LOC Reference Marker	Section Length	Section End Description	LATEST COUNT		-----PREVIOUS COUNTS-----						Count Station Number	
					EST AADT	YR	EST AADT	YR	EST AADT	YR	EST AADT	YR		
			Route 955C	County 063	NIAGARA	Region 05								
1	00.14		00.14	RTE 182		570	**	570	06	560	05	560	04	0113
			Route 957A	County 063	NIAGARA	Region 05								
1	00.00		00.00	JCT RT 951A LASALLE ARTERIAL										
1	00.02	957A54011000	00.02	ACC RT 190I RT 384		5960	**	5880	06	5100	05	5700	04	0912
1	03.24	957A54011001	03.22	END AT RT 952B QUAY ST PKWY OPEN TO TRAFFIC		21220	**	20650	05	20390	04	15690	01	0900
1	05.04	957A54011034	01.80	ACC FINDLAY DR		3310	**	3270	06	3950	04	3930	03	0927
1	06.64	957A54013020	01.60	ACC TO RT 104 LEWISTON RD		4620	**	4560	06	5580	04	5470	03	0903
1	07.98	957A54014002	01.34	ACC RT 190I RT 954P		3740	**	3690	06	5260	03			0902
1	09.68	957A54014015	01.70	ACC RT 104 RIDGE RD		5130	**	5000	05	4840	02	5310	97	0904
1	12.37	957A54014032	02.69	PLETCHER RD		8540	**	8310	05	6990	02	6710	97	0901
1	15.51	957A54014059	03.14	RT 93 YOUNGSTOWN-LOCKPORT RD		4910	**	4850	06	4960	05	4110	02	0905
1	15.94	957A54014091	00.43	ACC FT NIAGARA ST PK RT 958A		2160	**	2100	05	1540	02	1650	99	0910
1	18.09	957A54014095	02.15	ACC FOUR ML CK ST PK		1380	**	1370	06	1100	03	1040	01	0911
1	18.42	957A54014117	00.33	RT 18 LAKE RD END 957A		1230	**	1220	06	1460	03	950	97	0906
			Route 957B	County 029	ERIE	Region 05								
1	00.00		00.00	W RIVER RD TN GRAND ISLAND										
1	00.25	957B53011000	00.25	FERRY RD		1190	**	1180	06	610	03	1200	99	0900
1	00.50	957B53011004	00.25	BUSH RD		1860	**	1850	06	1220	03	1860	00	0901
1	01.10	957B53011007	00.60	FIX RD		2270	07	2160	04	3360	01	2440	98	0902
1	01.97	957B53011014	00.87	LOVE RD		4670	**	4640	06	4250	03	4820	00	0903
1	02.31	957B53011023	00.34	RAMP TO SO GRAND ISLAND BRIDGE		10020	**	9960	06	10170	03	10560	00	0904
1	02.72	957B53011025	00.41	E RIVER RD END S PKY		1740	07	1880	04	1920	01	1560	94	0906
			Route 957C	County 029	ERIE	Region 05								
1	00.00		00.00	SOUTH PARKWAY TN GRAND ISLAND										
1	05.51	957C53011000	05.51	WHITEHAVEN RD		290	**	290	06	260	03	340	01	0907
1	08.51	957C53011056	03.00	END 957C TN GRAND ISLAND		1410	**	1400	06	1380	02	1300	99	0939
			Route 958A	County 063	NIAGARA	Region 05								
1	00.00		00.00	TN PORTER ROBERT MOSES PKWY										
1	01.16		01.16	END RT 958A		760	**	750	06	1230	01	1060	98	0930
			Route 960B	County 003	ALLEGANY	Region 06								
1	00.00		00.00	ALFRED TOWN CENTER										
1	00.80	856 61011000	00.80	END AT RT 244		7520	**	7470	01	7200	98	4920	95	0900
			Route 960H	County 107	TIOGA	Region 09								
1	00.00		00.00	RT 96										
1	00.20		00.20	END AT RT 96B		2540	07	2950	04	2960	01	2500	98	0900
			Route 960J	County 107	TIOGA	Region 09								
1	00.00		00.00	RT 434										
1	00.73	962G65011000	00.73	TIOGA CO TOWN OF OWEGO RT 17C		13860	**	13740	06	10770	99	12210	96	0901

New York State Department of Transportation

Traffic Volume Report

County Order	End Mile Point	Count LOC Reference Marker	Section Length	Section End Description	LATEST COUNT		-----PREVIOUS COUNTS-----						Count Station Number			
					EST AADT	YR	EST AADT	YR	EST AADT	YR	EST AADT	YR				
			Route	960M	County	101	STEUBEN	Region	06							
1	00.00		00.00	RT 415 - COOPERS PLAINS												
1	00.39	960 64011000	00.39	JCT CR 26			2520	**	2510	06	2550	03	2190	00	0901	
			Route	960U	County	101	STEUBEN	Region	06							
1	00.00		00.00	I86 - EXIT 39												
1	00.79	866 64011000	00.79	END AT RT 41 & 5 SB			6640	**	6640	06	6720	03	6460	00	0902	
			Route	961A	County	015	CHEMUNG	Region	06							
1	00.00		00.00	RT 17												
1	00.14	961A62011006	00.14	TOWN OF CHEMUNG CO RD 60 JCT			3010	**	3010	05	2260	99	2170	96	0900	
			Route	961B	County	015	CHEMUNG	Region	06							
1	00.00		00.00	PENN STATE LINE												
1	00.12	961B62011000	00.12	END AT RT 427			1010	**	1010	05	920	02	870	99	0901	
			Route	961F	County	003	ALLEGANY	Region	06							
1	00.00		00.00	ROUTE 70 JUNCTION												
1	03.27	70 61011039	03.27	TOWN OF BURNS STEUBEN COUNTY			1740	07	1660	04	1590	01	1220	98	0901	
			Route	961F	County	101	STEUBEN	Region	06							
2	01.89	70 61011071	01.89	TOWN OF HORNELLSVILLE & VILLAGE OF ARKPORT			1640	07	2150	04	3490	03	3220	00	0911	
2	02.63	70 64021020	00.74	VILLAGE ARKPORT SR 36 INT.			2210	**	2190	05	1830	99	1550	96	0903	
			Route	961G	County	003	ALLEGANY	Region	06							
1	00.00		00.00	SR 244												
1	00.07		00.07	ROUTE 21 JUNCTION-TOWN OF ALFRED			1480	07	1810	01	2100	98	1600	95	0902	
			Route	961H	County	123	YATES	Region	06							
1	00.00		00.00	RT 54												
1	00.41	961H66011000	00.41	END AT RT 14			880	**	850	05	920	02	940	99	0900	
			Route	961J	County	101	STEUBEN	Region	06							
1	00.00		00.00	RT 415 - AVOCA												
1	00.52	961J64011000	00.52	END AT JCT RTS 15 & 390I			1590	**	1590	05	2180	02	1600	99	0904	
			Route	961L	County	097	SCHUYLER	Region	06							
1	00.00		00.00	STEUBEN CO LN WAYNE												
1	00.10		00.10	END AT RT 230			1210	**	1210	05	950	02	1040	99	0900	
			Route	961M	County	015	CHEMUNG	Region	06							
1	00.00		00.00	RT 14												
1	00.20		00.20	GRAND CENTRAL AVE-END RT 961M											0911	
			Route	961Q	County	101	STEUBEN	Region	06							
1	00.00		00.00	I86												
1	00.12		00.12	RT 17			8170	**	8050	06	7980	05	8050	01	0906	
			Route	961T	County	101	STEUBEN	Region	06							
1	00.00		00.00	RT 352 INT												

New York State Department of Transportation

Traffic Volume Report

County Order	End Mile Point	Count LOC Reference Marker	Section Length	Section End Description	LATEST COUNT		-----PREVIOUS COUNTS-----						Count Station Number			
					EST AADT	YR	EST AADT	YR	EST AADT	YR	EST AADT	YR				
			Route	961T	County	101	STEUBEN	Region	06							
1	00.35	17 64043033	00.35	END RAMP STE I86				2400	**	2390	05	2810	02	2530	99	0908
			Route	962A	County	003	ALLEGANY	Region	06							
1	00.00		00.00	RT 21 JCT												
1	00.56	962A61011000	00.56	BEGIN CR 2				3730	07	3440	04	4010	01	3600	98	0903
			Route	962B	County	101	STEUBEN	Region	06							
1	00.00		00.00	CR 70A - HOWARD												
1	00.27	962B64011000	00.27	CR 70				1620	**	1610	02	1600	99	1310	96	0909
			Route	962C	County	097	SCHUYLER	Region	06							
1	00.00		00.00	RT 14A JCT												
1	00.32	962C63011000	00.32	RT 14 JCT				80	**	80	05	150	02	130	99	0901
			Route	962D	County	101	STEUBEN	Region	06							
1	00.00		00.00	CR 121 - COHOCTON												
1	00.57	962D64011000	00.57	RT 415 JCT				2340	**	2340	05	2440	02	2160	99	0910
			Route	962E	County	015	CHEMUNG	Region	06							
1	00.00		00.00	END RAMP RT 86I												
1	00.71		00.71	RT 14				20930	**	20770	06	17670	03	18760	00	0032
			Route	962F	County	015	CHEMUNG	Region	06							
1	00.00		00.00	RT 14												
1	00.39		00.39	DEAD END				6620	**	6600	06	6770	03	6290	00	0033
			Route	962G	County	107	TIOGA	Region	09							
1	00.00		00.00	RT 434												
1	00.33		00.33	EXIT RAMP RT 17				3650	**	3500	03	2800	00	2630	97	0025
			Route	962J	County	107	TIOGA	Region	09							
1	00.00		00.00	I-86/Route 434												
1	00.15		00.15	I-86 WB Ramps				6800	01							0030
1	00.41		00.26	Route 17C				5670	04	4020	01					0031
			Route	970B	County	089	ST LAWRENCE	Region	07							
1	00.00		00.00	RTS 37 & 420 MAIN ST-MASSENA												
1	00.95	970B75011000	00.95	END AT RT 37B				10240	07	9270	04	9280	98	9020	97	0901
			Route	970C	County	089	ST LAWRENCE	Region	07							
1	00.00		00.00	JCT RTS 37 & 56 ANDREWS ST MASSENA												
1	01.44	970C75011000	01.44	END AT MAIN ST JCT 970B				6460	**	6350	05	6450	02	5580	99	0902
			Route	970E	County	089	ST LAWRENCE	Region	07							
1	00.00		00.00	RAMP JCT 812 STATE ST EXT OGDENSBURG												
1	00.17	970E75011000	00.17	S CITY LINE OGDENSBURG FINE ST				5050	07	5320	04	5180	01	5270	99	0911
1	00.48	970E75011002	00.31	RT 68 CANTON ST				5050	07	5200	04	4660	01	4760	99	0903
			Route	970F	County	019	CLINTON	Region	07							

New York State Department of Transportation

Traffic Volume Report

County Order	End Mile Point	Count LOC Reference Marker	Section Length	Section End Description	LATEST COUNT		-----PREVIOUS COUNTS-----						Count Station Number			
					EST AADT	YR	EST AADT	YR	EST AADT	YR	EST AADT	YR				
			Route	970F	County	019	CLINTON	Region	07							
1	00.00		00.00	RT 374 CADYVILLE												
1	00.08	970F71011001	00.08	END AT RT 3				670	**	650	05	690	99	1140	97	0900
			Route	970G	County	019	CLINTON	Region	07							
1	00.00		00.00	RT 3 CADYVILLE												
1	00.30	970G71011000	00.30	ROUTE 374 JCT TOWN PLATTSBURGH				2580	**	2460	02	1600	99	1410	97	0903
			Route	970H	County	019	CLINTON	Region	07							
1	00.00		00.00	RT 374 CADYVILLE												
1	00.45	970H71011000	00.45	ROUTE 3 JCT TOWN PLATTSBURGH				1250	**	1240	06	1250	05	1500	03	0904
			Route	970J	County	049	LEWIS	Region	07							
1	00.00		00.00	RT 12D-LYONS FALLS MCALPINE ST												
1	00.03		00.03	RR GRADE CROSSING				2510	**	2500	03	1970	00	2690	98	0900
			Route	970K	County	045	JEFFERSON	Region	07							
1	00.00		00.00	RT 81I SB RAMP EXIT 44 RICES @ ROW MRK												
1	00.36	970K73011000	00.36	ROUTE 232 JUNCTION				2780	**	2700	04	2640	01	2470	99	0907
			Route	970L	County	045	JEFFERSON	Region	07							
1	00.00		00.00	RTS 12 & 12E VILLAGE OF CLAYTON												
1	01.16	970L73011000	01.16	END AT RT 12 VILLAGE OF CLAYTON				3680	**	3570	04	4270	99	4260	98	0900
			Route	970T	County	033	FRANKLIN	Region	07							
1	00.00		00.00	RT 37												
1	00.31	970T72011000	00.31	NORTH ST				690	**	670	05	730	02	780	97	0910
1	00.98	970T72011004	00.67	CANADIAN BORDER				430	07	590	05	550	02	540	99	0900
			Route	971A	County	089	ST LAWRENCE	Region	07							
1	00.00		00.00	SR 37 OGDENSBURG												
1	00.10	971A75011006	00.10	MIDDLE ENTRANCE TO PLAZA AND WALMART				7310	07	6240	04	6970	01	7030	99	0915
1	00.56	971A75011004	00.46	END AT FORD AND GREEN ST INTERSECTION				3830	**	3760	05	4130	02	3600	99	0906
			Route	971B	County	019	CLINTON	Region	07							
1	00.00		00.00	RT 9 NB CHAMPLAIN												
1	00.54	971B71011000	00.54	DEAD END AT CUL-DE-SAC				20	**	20	03	80	01	50	98	0901
			Route	971G	County	089	ST LAWRENCE	Region	07							
1	00.00		00.00	RT 37-TRAFFIC CIRCLE EB ROOSEVELTON												
1	00.56	971G75011006	00.56	RT 37 JCT				11930	**	11480	02	10420	99	8550	97	0908
			Route	971H	County	045	JEFFERSON	Region	07							
1	00.00		00.00	RT 12F PADDY HILL												
1	00.16		00.16	RT 12E JCT-VILLAGE BROWNVILLE				7380	**	7190	04	6510	99	7050	98	0901
			Route	971J	County	089	ST LAWRENCE	Region	07							
1	00.00		00.00	RT 131 MASSENA												
1	00.10	971J75011000	00.10	END AT CR 43				1080	07	610	03	720	00	820	98	0909

New York State Department of Transportation

Traffic Volume Report

County Order	End Mile Point	Count LOC Reference Marker	Section Length	Section End Description	LATEST COUNT		-----PREVIOUS COUNTS-----						Count Station Number	
					EST AADT	YR	EST AADT	YR	EST AADT	YR	EST AADT	YR		
			Route 971K	County 045	JEFFERSON	Region 07								
1	00.00		00.00	RTS 26 + 12 VILLAGE OF ALEXANDER BAY										
1	00.52	971K73011000	00.52	END 971K @ OLD BANK BLDG		6720 **	6650	06	4370	03	8620	95	0902	
			Route 971L	County 019	CLINTON	Region 07								
1	00.00		00.00	RT 190 ELLENBERG										
1	00.04		00.04	END AT RT 11		4740 **	4640	05	5020	04	4850	02	0902	
			Route 971P	County 045	JEFFERSON	Region 07								
1	00.00		00.00	BEGIN .11 MILES W OF RT 81I SB RAMP @ PVT WEDGE										
1	00.76		00.76	RT 11		800 **	800	06	560	00	640	98	0903	
			Route 971Q	County 045	JEFFERSON	Region 07								
1	00.00		00.00	US 11 FORT DRUM NORTH ENTRY RD										
1	00.23	971Q73011000	00.23	END SPUR 971Q AT EAST END OF BRIDGE		13080 07	15480	04	10830	01	8750	99	0904	
			Route 971T	County 089	ST LAWRENCE	Region 07								
1	00.00		00.00	RT 56-PARK ST & MAIN AVE POTSDAM										
1	00.06	971T75011000	00.06	RT 11 PARK ST & ELM ST		6450 07	7940	04	5110	99	7590	98	0912	
			Route 971U	County 089	ST LAWRENCE	Region 07								
1	00.00		00.00	RT 11 RELIEF RT & MAIN POTSDAM										
1	00.43	971U75011000	00.43	RT 56 MAIN & MARKET		11420 **	11310	05	9360	02	8380	99	0913	
			Route 971V	County 045	JEFFERSON	Region 07								
1	00.00		00.00	TOWN LE RAY GATE #1 FORT DRUM										
1	00.49	971V73011000	00.49	GATE #2 FORT DRUM		4040 **	3970	05	4300	02	2350	99	0905	
1	00.87	971V73011006	00.38	RT 3 FELTS MILLS		2850 **	2830	06	3330	03	4090	98	0906	
			Route 972A	County 019	CLINTON	Region 07								
1	00.00		00.00	RT 9 SB CHAMPLAIN										
1	00.82	972A71011000	00.82	DEAD END AT CUL-DE-SAC		1720 **	1650	03	1360	98	1120	97	0905	
			Route 972B	County 019	CLINTON	Region 07								
1	00.00		00.00	RT 87I BULLNOSE PLATTSBURGH										
1	00.32		00.32	END AT RT 3		15980 **	15910	06	15230	03	13960	00	0906	
			Route 972C	County 089	ST LAWRENCE	Region 07								
1	00.00		00.00	RTE 971G MASSENA TRAF. CIR.										
1	00.70		00.70	US - CANADA LN		7010 **	6900	05	6950	04	7000	03	0074	
			Route 972D	County 019	CLINTON	Region 07								
1	00.00		00.00	Route 9										
1	00.40		00.40	I 87 Exit 43 / Beg 972A									0907	
			Route 980B	County 021	COLUMBIA	Region 08								
1	00.00		00.00	RT 9										
1	00.35	980B81011000	00.35	RT 203 VIL VALATIE		9420 07	7130	01	8880	98	8830	94	0907	
			Route 980C	County 021	COLUMBIA	Region 08								

New York State Department of Transportation

Traffic Volume Report

County Order	End Mile Point	Count LOC Reference Marker	Section Length	Section End Description	LATEST COUNT		-----PREVIOUS COUNTS-----						Count Station Number			
					EST AADT	YR	EST AADT	YR	EST AADT	YR	EST AADT	YR				
			Route	980C	County	021	COLUMBIA	Region	08							
1	00.00		00.00	RT 20												
1	00.32	980C81011000	00.32	END AT RT 22				1410	**	1260	96	1010	95			0908
			Route	980D	County	021	COLUMBIA	Region	08							
1	00.00		00.00	RT 22												
1	00.21	980D81011000	00.21	END AT MASS STATE LN				1920	**	1790	01	2450	95			0909
			Route	980E	County	021	COLUMBIA	Region	08							
1	00.00		00.00	RT 71												
1	00.15	980E81011000	00.15	END AT RT 22				1250	**	1220	05	840	01	940	95	0910
			Route	980F	County	021	COLUMBIA	Region	08							
1	00.00		00.00	RT 22												
1	00.31	980F81011000	00.31	END AT RT 344				700	**	680	05	580	01	630	96	0911
			Route	980G	County	027	DUTCHESS	Region	08							
1	00.00		00.00	RT 22												
1	00.90	980G82011000	00.90	END AT RT 343				3070	**	3050	06	3350	03	3100	02	0910
			Route	980J	County	027	DUTCHESS	Region	08							
1	00.00		00.00	CITY LN BEACON												
1	01.73	980J82011000	01.73	END AT JCT RTS 52-184				11660	07	11940	04	11150	02	11300	01	0911
			Route	980P	County	071	ORANGE	Region	08							
1	00.00		00.00	JCT RTS 52-184												
1	00.30	980P83011000	00.30	ORANGE COUNTY CITY NEWBURGH				24980	07	21140	04	18000	01	13630	95	0917
1	02.18	980P83011003	01.88	LIBERTY ST				10510	07	10490	04	8260	01	9260	96	0913
			Route	980T	County	071	ORANGE	Region	08							
1	00.00		00.00	RT 9W NB												
1	01.53	980T83011000	01.53	CITY OF NEWBURGH				11880	07	9490	04	11030	02	10750	01	0914
1	04.06	980T83011015	02.53	RTS 9W & 32				12040	07	13150	04	11340	01	9760	95	0919
			Route	980U	County	071	ORANGE	Region	08							
1	00.00		00.00	RT 9W (MP 021-0191)												
1	01.31	980U83011000	01.31	END AT RT 218				1180	07	1220	04	1010	01	960	98	0915
			Route	980W	County	071	ORANGE	Region	08							
1	00.00		00.00	RT 218 (MP 011-0105)												
1	00.64	980W83011000	00.64	END AT VIL/HIGHLAND FL				3940	07	3750	04	3680	01	4510	95	0903
			Route	981B	County	079	PUTNAM	Region	08							
1	00.00		00.00	RT I684												
1	00.38	981B84011000	00.38	END AT RT 22				25840	07	26150	06	25970	05	26690	04	0905 CC
			Route	981F	County	087	ROCKLAND	Region	08							
1	00.00		00.00	RT 202												
1	00.48	981F85011000	00.48	END AT RT 9W				7920	07	8900	04	7840	01	7070	97	0921

New York State Department of Transportation

Traffic Volume Report

County Order	End Mile Point	Count LOC Reference Marker	Section Length	Section End Description	LATEST COUNT		-----PREVIOUS COUNTS-----						Count Station Number			
					EST AADT	YR	EST AADT	YR	EST AADT	YR	EST AADT	YR				
			Route	981G	County	087	ROCKLAND	Region	08							
1	00.00		00.00	RT 17												
1	00.36	981G85011000	00.36	END AT EAST END OF 987E-SEVEEN LAKES PARKWAY				4110	07	4000	04	4420	01	5100	98	0922
			Route	981H	County	087	ROCKLAND	Region	08							
1	00.00		00.00	RT 340												
1	00.11	981H85011000	00.11	END AT RT 9W				4010	07	4490	04	2830	97			0923
			Route	981J	County	087	ROCKLAND	Region	08							
1	00.00		00.00	RT 340												
1	00.17	981J85011000	00.17	END AT RT 9W				1610	07	1540	97					0924
			Route	981K	County	111	ULSTER	Region	08							
1	00.00		00.00	JCT WASH AVE&HURLEYAVE												
1	00.19	981K86011000	00.19	TOWN OF ULSTER				32930	07	24850	04	20400	01	20870	97	0906
1	00.41	981K86011002	00.22	ULSTER CO TOWN OF ULSTER ROUTE 28 JUNCTION				21720	**	21460	06	20990	98			0900
			Route	981L	County	111	ULSTER	Region	08							
1	00.00		00.00	VAN STEENBERG LN-SH118												
1	00.21	981L86011000	00.21	END AT RT 28				2820	**	2790	05	3280	99			0901
			Route	981M	County	111	ULSTER	Region	08							
1	00.00		00.00	CTY OF KINGSTON LN												
1	01.27	981M86011000	01.27	END AT RT 9W				35330	07	25230	04	21660	01	25420	97	0902
			Route	981U	County	119	WESTCHESTER	Region	08							
1	00.00		00.00	MT JOY PL												
1	00.26	981U87011000	00.26	NB RAMPS RT I95				14300	**	12900	02	10310	96			0900
			Route	981V	County	119	WESTCHESTER	Region	08							
1	00.00		00.00	RT 1												
1	00.60	981V87011000	00.60	LOOP WITH ACC TO RTI95				22010	**	20660	04	11690	01	11590	96	0926
1	00.69		00.09	WESTCHESTER CO CITY OF NEW ROCHELLE				22450	**	21080	04	15880	01	18790	97	0919
			Route	982B	County	119	WESTCHESTER	Region	08							
1	00.00		00.00	RYE CITY LINE												
1	00.94	982B87011000	00.94	RT 1 VILLAGE OF PORTCHESTER				14690	**	13690	01	11680	96			0960
			Route	982C	County	119	WESTCHESTER	Region	08							
1	00.00		00.00	RT 120A												
1	00.10	982C87011000	00.10	JCT HALSTEAD AVE				10190	07	11340	04	9600	01	9880	98	0968
1	00.74	982C87011001	00.64	WESTCHESTER CO-V/O PORTCHESTER-RT 1 JUNCTION				9650	07	12790	04	10380	01	10200	96	0982
			Route	982E	County	071	ORANGE	Region	08							
1	00.00		00.00	RT 9W (MP 021-0270) SB												
1	00.33	982E83011000	00.33	END AT RT 218				3390	07	3830	04	3120	01	3170	95	0904
			Route	982H	County	027	DUTCHESS	Region	08							

New York State Department of Transportation

Traffic Volume Report

County Order	End Mile Point	Count LOC Reference Marker	Section Length	Section End Description	LATEST COUNT		-----PREVIOUS COUNTS-----						Count Station Number			
					EST AADT	YR	EST AADT	YR	EST AADT	YR	EST AADT	YR				
			Route	982H	County	027	DUTCHESS	Region	08							
1	00.00		00.00	RT 55												
1	00.32	982H82011000	00.32	END AT RT 44				5560	**	5440	06	5330	00	5620	94	0912
			Route	982J	County	119	WESTCHESTER	Region	08							
1	00.00		00.00	MAIN ST												
1	00.80	982J87011000	00.80	PETERSVILLE RD				28290	07	23670	01					0159
1	01.31	982J87011008	00.51	RT 95I SOUTH BOUND RAMP				16900	07	13190	01	20340	97			0160
			Route	982L	County	087	ROCKLAND	Region	08							
1	00.00		00.00	NEW JERSEY STATE LINE												
1	02.40	982L85011000	02.40	INTER 14A RT 87I				68320	**	63960	04	52730	01	36480	97	0925
			Route	982M	County	027	DUTCHESS	Region	08							
1	00.00		00.00	RR BRIDGE IN RHINECLIF												
1	02.29	982M82011000	02.29	END AT RT 9				2530	07	2780	04	2600	01	2840	96	0913
			Route	982P	County	071	ORANGE	Region	08							
1	00.00		00.00	RT 94												
1	00.35	982P83011000	00.35	ORANGE CO VILLAGE OF CHESTER				3220	07	3810	04	3090	97	3120	93	0916
			Route	983B	County	119	WESTCHESTER	Region	08							
1	00.00		00.00	SOUTH BROADWAY												
1	00.65	983B87011000	00.65	WALSH RD				34600	**	34070	06	38160	98			0989
1	02.32	983B87011007	01.67	SAW MILL RIVER RD				14190	**	13760	05	10480	01	14300	97	0999
			Route	983C	County	119	WESTCHESTER	Region	08							
1	00.00		00.00	NEPPERHAN AVE ARTERIAL												
1	00.71	983C87011000	00.71	END AT SAW MILL PKWY				33120	**	32610	06	45240	96			0990
			Route	983D	County	119	WESTCHESTER	Region	08							
1	00.00		00.00	RT 124 JCT RT LEG												
1	00.37	983D87011000	00.37	RT 35 JCT EAST CONNECTION				1730	**	1710	06	1210	96			0991
			Route	983F	County	111	ULSTER	Region	08							
1	00.00		00.00	FLATBUSH AVE-RT 32												
1	00.50	983F86011000	00.50	KINGSTON N CTY LN				15850	**	15140	04	13590	01	15790	96	0903
			Route	983G	County	111	ULSTER	Region	08							
1	00.00		00.00	BROADWAY												
1	00.14	983G86011002	00.14	END RT 32-ALBANY AVE				17410	07	20170	04	15880	01	18980	97	0904
			Route	983T	County	027	DUTCHESS	Region	08							
1	00.00		00.00	RAYMOND AVE												
1	00.73	983T82011000	00.73	POUGHKEEPSIE CTY LN				11900	**	11750	06	13340	05	11900	00	0914
			Route	983W	County	027	DUTCHESS	Region	08							
1	00.00		00.00	RAMP A AT FAIRMONT AVE												
1	00.19	983W82011000	00.19	END AT RT 55				3310	**	3260	06	2180	97	2160	96	0915

New York State Department of Transportation

Traffic Volume Report

County Order	End Mile Point	Count LOC Reference Marker	Section Length	Section End Description	LATEST COUNT		-----PREVIOUS COUNTS-----						Count Station Number			
					EST AADT	YR	EST AADT	YR	EST AADT	YR	EST AADT	YR				
			Route	984A	County	027	DUTCHESS	Region	08							
1	00.00		00.00	POUGHKEEPSIE CTY LN												
1	00.23	984A82011000	00.23	RT 115-T/O POUGHKEEPSIE-SALT PT TURNPIKE			13630	**	13460	06	13630	02	15160	96	0916	
			Route	984C	County	071	ORANGE	Region	08							
1	00.00		00.00	RT 17 WB OVER												
1	00.34	984C83011000	00.34	THRUWAY TOLL BOOTH			47340	07							0912	
			Route	984D	County	111	ULSTER	Region	08							
1	00.00		00.00	RT 9W												
1	00.49	984D86011000	00.49	END AT ABEEL ST			5470	07	5520	04	5430	01	6060	97	0905	
			Route	984E	County	119	WESTCHESTER	Region	08							
1	00.00		00.00	SAW MILL RIVER PKWY												
1	02.51	984E87011000	02.51	BRONX RIVER ROAD			18830	**	18540	06	15340	96			0992	
			Route	984G	County	119	WESTCHESTER	Region	08							
1	00.00		00.00	RT 684I CUL-DE-SAC												
1	00.50	984G87011000	00.50	RT 120			4680	**	4140	01	4840	97			0161	
			Route	984H	County	119	WESTCHESTER	Region	08							
1	00.00		00.00	NEW YORK CITY LINE BRONX CO-RIVERDALE AVE												
1	01.57	984H87011000	01.57	WARBURTON AVE-END ROUTE 984H			14440	07	16100	04	14260	01	10710	96	0995	
			Route	984J	County	119	WESTCHESTER	Region	08							
1	00.00		00.00	HUTCHINSON RIVER PKWY												
1	01.46	984J87011000	01.46	RT 684I SB			30780	**	28270	01	28650	96	25830	95	0996	
			Route	984K	County	071	ORANGE	Region	08							
1	00.00		00.00	RT 9W SOUTHBOUND												
1	00.40	984K83011000	00.40	JCT NTR 980T			7480	07	7510	04	6750	01	3090	98	0918	
			Route	984L	County	119	WESTCHESTER	Region	08							
1	00.00		00.00	RT 9A												
1	00.47	984L87011000	00.47	RT 87I SOUTH BOUND RAMP			28140	07	29850	04	23240	01	23610	97	0162	
			Route	984M	County	119	WESTCHESTER	Region	08							
1	00.00		00.00	SAW MILL RIVER PARKWAY 987D												
1	00.06		00.06	RT 9A			3350	**	3250	04	3540	00			0895	
			Route	984P	County	027	DUTCHESS	Region	08							
1	00.00		00.00	RT 82 & RT 343												
1	00.72	44 82022134	00.72	NORTH AVE			5780	07	6970	04	5770	02	6080	01	0284	
1	01.55	44 82022149	00.83	US 44			2620	**	2550	05	2970	02	2860	96	0290	
			Route	987A	County	087	ROCKLAND	Region	08							
1	00.00		00.00	RT 987E SEVEN LAKES PARKWAY												
1	01.50	987A85011000	01.50	JOHNSTOWN RD			560	**	550	05	730	01	650	00	0914	
1	03.40	987A85011015	01.90	ACC LK WELCH BEACH			300	**	290	05	430	01	410	00	0915	

New York State Department of Transportation

Traffic Volume Report

County Order	End Mile Point	Count LOC Reference Marker	Section Length	Section End Description	LATEST COUNT		-----PREVIOUS COUNTS-----						Count Station Number			
					EST AADT	YR	EST AADT	YR	EST AADT	YR	EST AADT	YR				
			Route	987A	County	087	ROCKLAND	Region	08							
1	05.60	987A85011033	02.20	RT 987C PALISADES INTERSTATE PARKWAY				290	**	280	05	790	01	660	00	0916
			Route	987C	County	087	ROCKLAND	Region	08							
1	00.00		00.00	NEW JERSEY STATE LINE												
1	02.57	987C85011000	02.57	INT 5 RT 303				50810	**	49680	06	51420	05	48450	99	0900
1	03.50	987C85011026	00.93	IN 6 VETS MEM RD CR 20				57230	**	55960	06	49210	97			0901
1	06.40	987C85011035	02.90	INT 7 TOWN LINE RD CR 42				56580	07	64590	04	49880	01	55490	97	0902
1	07.13	987C85011063	00.73	INT 8 RT 59				71210	**	66660	04	52210	01	56240	97	0903
1	07.91	987C85011070	00.78	INT 9 RT I87 NYST				82060	**	76820	04	58680	01	62980	98	0904
1	09.50	987C85011078	01.59	INT 10 MIDDLETOWN RD CR 33				70530	07	80220	04	62370	01	64130	96	0905
1	11.62	987C85011093	02.12	INT 11 CR 80 NEW HEMPSTEAD RD				53300	07	65900	04	53800	01	55190	98	0907
1	13.30	987C85011114	01.68	INT 12 RT 45				61180	**	57280	04	47320	01	48410	98	0908
1	14.32	987C85011130	01.02	INT 13 RT 202				56410	**	52810	04	43860	01	43980	98	0909
1	16.71	987C85011140	02.39	INT 14 WILLOW GROVE RD CR 98				43080	**	40330	04	33980	01	33360	98	0910
1	17.92	987C85011163	01.21	INT 15 STONEY PT RD				38250	**	35810	04	30140	01	27280	98	0911
1	19.05	987C85011175	01.13	INT 16 LK WELCH PKY				28350	07	29970	04	25550	01	23360	98	0912
1	23.10	987C85011186	04.05	ORANGE CO LN				33320	**	31190	04	25880	01	26090	98	0913
			Route	987C	County	071	ORANGE	Region	08							
2	00.40	987C85011225	00.40	ACC A WAYNE REC AREA				30590	07	33620	04	25870	01	26090	98	0900
2	00.87	987C83021005	00.47	CONN TO QUEENSBORO CIR				28410	**	26460	02	24700	95			0901
2	01.27	987C83021009	00.40	START RT 6/987E SLP OLP				14440	**	12920	99	12800	97			0902
2	01.47	987C83021013	00.20	END RT 987E SLP OLAP				19430	**	18870	05	15520	99	14560	95	0072
2	03.67	987C83021015	02.20	JCT 9W 202 END 6 OLAP				29090	07	20480	04	15460	01	15520	98	0029
			Route	987D	County	119	WESTCHESTER	Region	08							
1	00.00		00.00	BRONX CO LINE CITY YONKERS												
1	01.73	987D87011000	01.73	INT CROSS COUTY PKWY				91700	**	77600	99	68830	96	59960	95	0907
1	02.60	987D87011018	00.87	INT PALMER AVENUE				62380	**	59670	05	53330	01	67080	98	0909
1	04.45	987D87011027	01.85	EXECUTIVE BLVD - EXIT 9				55310	07	60300	04	53590	01	60990	98	0981
1	05.10	987D87011045	00.65	CITY OF YONKERS VILLAGE HASTINGS ON HUDSON				59360	**	50230	99	49400	96	42920	93	0937
1	07.77	987D87011051	02.67	INT 87I TWY				52190	**	47840	03	49770	00	42650	97	0911
1	08.77	987D87012027	01.00	WHITE PLNS RD ACC 287I				43590	**	39960	03	32890	00	27690	97	0912
1	13.10	987D87012037	04.33	INT OLD SAW MILL RD				54860	**	46420	99	39820	96			0913
1	14.17	987D87012080	01.07	ACC RT 9A				52600	**	49250	04	46710	00	41940	97	0914
1	15.71	987D87012091	01.54	INT TSP/HAWTHORNE INT				46350	**	43390	04	43510	00	29800	96	0915
1	18.04	987D87012106	02.33	INT BEDFORD RD RT 117				47970	07	51910	04	43560	00	31320	96	0916
1	20.40	987D87012130	02.36	INT RT 120				43690	**	40900	04	31870	00	32390	97	0918
1	24.42	987D87012154	04.02	INT RT 133				34340	07	35530	04	29250	01	31340	98	0917
1	27.30	987D87012194	02.88	INT RT 117 N JCT				36580	**	30950	99	29960	96	30150	93	0920
1	29.83	987D87012222	02.53	TOWN BEDFORD JUNCTION I684 AND SR 35				34680	**	31790	03	28400	00	25670	97	0921
			Route	County				Region								

New York State Department of Transportation

Traffic Volume Report

County Order	End Mile Point	Count LOC Reference Marker	Section Length	Section End Description	LATEST COUNT		-----PREVIOUS COUNTS-----						Count Station Number	
					EST AADT	YR	EST AADT	YR	EST AADT	YR	EST AADT	YR		
Route 987E County 087 ROCKLAND Region 08														
1	00.00		00.00	JOHNSONTOWN RD										
1	04.95	987E85011000	04.95	ACC LAKE WELCH PKWY	600	**	580	04	1520	01	990	98	0917	
1	06.22	987E85011048	01.27	ORANGE CO LINE	630	**	600	03	910	00	720	97	0918	
Route 987E County 071 ORANGE Region 08														
2	00.30	987E85011060	00.30	JCT KANAWAUKE CIRCLE	860	**	860	06	740	03	910	00	0906	
2	03.60	987E83021003	03.30	ACC LK TIORATTI CIRCLE	600	07	820	04	1190	01	880	98	0907	
2	07.29	987E83021036	03.69	STRT 6 OLAP	710	07	660	04	1180	01	910	96	0908	
2	07.62	987E83021073	00.33	STRT PIP RT 987C OLAP	6260	**	6170	06	5900	03	4760	00	0028	
2	07.82	987C83021012	00.20	END RT 987C PIP RT 6 OLAPS	19430	**	18870	05	15520	99	14560	95	0072	
2	08.54	987E83021078	00.72	ROCKLAND COUNTY LINE	460	07	380	04	710	01	550	98	0911	
Route 987E County 087 ROCKLAND Region 08														
3	02.19	987E83021087	02.19	BEAR MT CIRCLE	390	**	380	05	730	01	550	98	0919	
3	02.67	987E85031020	00.48	NORTH JUNCTION ROUTE 9W 202	650	**	640	06	640	03	620	00	0920	
Route 987F County 119 WESTCHESTER Region 08														
1	00.00		00.00	BRONX CL RT 907G BRX RIVER PKY										
1	00.88	987F87011000	00.88	INT RT 100	76130	**	71280	04	79040	99	76480	96	0922	
1	04.00	987F87011010	03.12	INT JACKSON AVE	107860	**	93060	00	91430	97	80470	94	0924	
1	07.60	987F87012003	03.60	INT RT 100B	91650	07	82030	01	86410	97	85410	96	0925	
1	08.91	987F87012038	01.31	INT 287I	108310	**	103610	05	86320	00	82590	97	0927	
1	10.39	987F87012051	01.48	ACC RT 100C	106830	**	102190	05	77920	00	77860	97	0928	
1	11.57	987F87012065	01.18	RT 100 BROADHURST AVE	86010	**	74210	00	63210	96			0929	
1	12.65	987F87012076	01.08	END AT RT 987G INT	85650	**	81930	05	66310	00	65350	97	0930	
Route 987G County 119 WESTCHESTER Region 08														
1	00.00		00.00	VALHALLA CIR TWN MT PLEASANT										
1	02.85	987G87011000	02.85	INT RT 987F SPAIN BRK PKY	23310	**	19730	99	19210	96	17470	95	0961	
1	03.30	987G87011030	00.45	RAMP TO SAW MILL RIVER PKWY NB	111710	**	102400	03	88650	00	90500	97	0962	
1	04.00	987G87011034	00.70	ROUTE 117 OFF RAMP	73670	**	67530	03	57660	00	59970	97	0997	
1	04.67	987G87011041	00.67	ROUTE 9A CONNECTION NORTHBOUND	88630	**	82970	04	68290	00	65190	97	0897	
1	05.63	987G87011049	00.96	PLEASANTVILLE RD OFF RAMP	82170	**	75330	03	59880	00	55270	97	0898	
1	08.50	987G87011059	02.87	RTS 100 + 133 OFF RAMP	71910	**	68780	05	58120	00	54440	97	0965	
1	10.84	987G87011090	02.34	RT 134 OFF RAMP	76520	**	70140	03	57090	00	54960	97	0967	
1	17.14	987G87011111	06.30	RTS 35 202 OFF RAMP	70840	**	59940	99	50240	96	45010	93	0901	
1	17.36	987G87011174	00.22	BEAR MT PKWY UNDER WITH CONN	50420	**	43500	00	41110	97	34160	94	0902	
1	19.76	987G87011176	02.40	RT 132 UNDER	52360	**	48000	03	42130	00	39880	97	0988	
1	20.13	987G87011200	00.37	RT 6 UNDER	43630	**	36920	99	33940	96	28460	94	0903	
1	20.35	987G87011203	00.22	PUTNAM CO. LINE	32850	**	30110	03	25270	00	22630	99	0904	
Route 987G County 079 PUTNAM Region 08														
2	05.30	987G87011205	05.30	PEEKSKILL HOLLOW RD UNDER	31700	07	30840	06	30790	05	31190	04	0902 CC	

New York State Department of Transportation

Traffic Volume Report

County Order	End Mile Point	Count LOC Reference Marker	Section Length	Section End Description	LATEST COUNT		-----PREVIOUS COUNTS-----						Count Station Number	
					EST AADT	YR	EST AADT	YR	EST AADT	YR	EST AADT	YR		
Route 987G County 079 PUTNAM Region 08														
2	10.79	987G84021054	05.49	RT 301 OVER	29020	07	25260	04	21340	01	19340	98	0903	
2	13.64	987G84021109	02.85	DUTCHESS CO LN	26470	**	25340	04	21710	01	19330	98	0904	
Route 987G County 027 DUTCHESS Region 08														
3	02.93	987G84021136	02.93	RT 84I OVER WITH CONNECTIONS	26960	07	27740	04	22240	01	21060	98	0900	
3	04.40	987G82031030	01.47	RT 52 UNDER	36670	**	34330	04	29080	01	28690	98	0901	
3	09.70	987G82031044	05.30	RT 82 UNDER	26690	07	28360	04	25380	02	27660	01	0902	
3	13.06	987G82031097	03.36	RT 55 UNDER	18410	07	15780	00	15950	97	15260	94	0903	
3	20.73	987G82031131	07.67	RT 44 UNDER	22280	**	21960	06	15190	05	10820	99	0904	
3	24.31	987G82031207	03.58	RT 115 SALT POINT TURNPIKE OVER	10990	**	10680	05	8100	99	7310	96	0906	
3	33.76	987G82031243	09.45	RT 199 UNDER	8850	07	7230	04	7570	01	7780	98	0908	
3	38.25	987G82031338	04.49	TOWN MILAN COLUMBIA CO LINE	6610	07	5800	04	5170	01	5060	98	0909	
Route 987G County 021 COLUMBIA Region 08														
4	06.06	987G82031383	06.06	ENTRANCE TO TAGHKANIC STATE PARK	6570	**	5580	95	6450	93			0900	
4	07.48	987G81041065	01.42	RT 82 OVER	5380	07	4080	04	5310	01	5060	98	0901	
4	15.53	987G81041079	08.05	RT 23 OVER	4270	**	4150	05	3150	99	3180	96	0902	
4	19.10	987G81041158	03.57	RT 217 UNDER	5490	**	5110	02	3410	99	4700	94	0903	
4	27.01	987G81041193	07.91	RT 203 OVER	3790	**	3680	05	5330	02	3280	99	0904	
4	29.64	987G81041271	02.63	RT 295 UNDER	3800	**	3690	05	5330	02	3020	99	0905	
4	31.88	987G81041297	02.24	RT 90I BERKSHIRE SECTION THRUWAY	4400	**	4100	02	2580	99	3430	95	0906	
Route 987H County 119 WESTCHESTER Region 08														
1	00.00		00.00	ACC RTS 6 9 202										
1	02.21	987H87011000	02.21	PEEKSKILL CITY LINE	19550	**	17560	02	18290	99	16930	96	0984	
1	02.94	987H87011022	00.73	RT 6 JCT	20390	**	19500	05	16420	99	13950	96	0985	
1	03.85	987H87012008	00.91	RTS 35 202	19140	07	13810	04	12290	01	12670	99	0986	
1	04.58	987H87012016	00.73	JCT 987G END 987H	7310	**	7190	06	5920	03	6250	00	0987	
Route NY987J County 119 WESTCHESTER Region 08														
1	00.00		00.00	Saw Mill River Parkway										
1	00.43		00.43	Farragut Ave										0012
Route I990 County 029 ERIE Region 05														
1	00.00		00.00	JCT RT 290I TN OF AMHERST										
1	01.34	990I53011000	01.34	ACC SUNYAB RT 954F	64470	**	61610	05	39850	01	44940	97	0357	
1	02.02	990I53011014	00.68	RT 952T SWEETHOME RD UNDER W/CONN	47800	**	43740	03	40700	01	39260	98	0358	
1	03.07	990I53011021	01.05	AUDUBON PARKWAY UNDER WITH CONN	41450	**	39610	05	31690	02	29770	99	0362	
1	04.62	990I53011031	01.55	CR 299 NO FRENCH UNDER WITH CONN	33510	**	32020	05	23770	01	25780	98	0367	
1	06.43	990I53011044	01.81	RT 263 MILLERSPORT HWY TN AMHERST	21900	**	20930	05	16920	02	15860	97	0399	
Route 990D County 007 BROOME Region 09														
1	00.00		00.00	START BINGHAMTON W CITY LINE										
1	01.10	990D91011000	01.10	END AT RT 201	18160	07	18090	04	16550	02	17200	01	0900	

New York State Department of Transportation

Traffic Volume Report

County Order	End Mile Point	Count LOC Reference Marker	Section Length	Section End Description	LATEST COUNT		-----PREVIOUS COUNTS-----						Count Station Number			
					EST AADT	YR	EST AADT	YR	EST AADT	YR	EST AADT	YR				
			Route	990E	County	007	BROOME	Region	09							
1	00.00		00.00	RT 201 WB												
1	00.07	990E91011000	00.07	END AT ORCHARD AVE				9220	**	9190	06	12620	03	11770	00	0901
			Route	990F	County	007	BROOME	Region	09							
1	00.00		00.00	RT 11												
1	00.24	990F91011000	00.24	FRANCES ST				3860	**	3820	06	3840	00	3230	97	0902
1	00.39	990F91011003	00.15	END AT 990G				4880	**	4830	06	5250	05	4560	02	0916
			Route	990G	County	007	BROOME	Region	09							
1	00.00		00.00	RT 11												
1	00.73	990G91011000	00.73	UNDERPASS I81				8860	**	8700	05	9680	00	9390	97	0903
1	01.05		00.32	END AT RT 17				4760	07	4690	04	4540	00	5300	97	0904
			Route	990H	County	007	BROOME	Region	09							
1	00.00		00.00	CHENANGO ST-VILLAGE OF PORT DICKINSON												
1	01.07	990H91011000	01.07	END AT RT 7 UNDER				2580	07	2980	02	3020	01	3190	98	0905
			Route	990J	County	007	BROOME	Region	09							
1	00.00		00.00	START RT 369												
1	00.61	990J91011005	00.61	END PIGEON HILL RD STATE PARK				1410	07	950	04	1400	01	1340	98	0906
			Route	990L	County	017	CHENANGO	Region	09							
1	00.00		00.00	RT 12												
1	00.86	990L92011000	00.86	CITY OF NORWICH				5030	**	4990	06	5730	03	4860	00	0900
1	00.89	990L92011008	00.03	JCT CR 32				4890	**	4810	05	4660	01	5250	98	0901
1	01.43	990L92012001	00.54	CHENANGO CO TOWN OF NORWICH RT 23 JCT				9710	**	9380	03	8230	00	8060	97	0902
			Route	990T	County	025	DELAWARE	Region	09							
1	00.00		00.00	RT 17 EPXWY RMP-ACC RTE 10 DEPOSIT INTERCHG #84												
1	00.10	990T93011000	00.10	END AT RT 17				2080	**	2040	05	1840	99	1550	96	0901
			Route	990V	County	095	SCHOHARIE	Region	09							
1	00.00		00.00	RT 30												
1	06.15	990V95011000	06.15	END AT CONESVILLE				940	**	920	05	900	02	1090	99	0900
			Route	991A	County	017	CHENANGO	Region	09							
1	00.00		00.00	RT 220 BOWMAN LAKE STATE PAR												
1	02.07	997A92011000	02.07	END AT STATE PARK ENTRANCE				120	**	120	05	130	01	190	98	0904
			Route	991C	County	007	BROOME	Region	09							
1	00.00		00.00	RT 17												
1	00.33	201 91011022	00.33	END AT HARRY L DRIVE				36410	**	35770	05	32750	99	38600	96	0908
			Route	991D	County	077	OTSEGO	Region	09							
1	00.00		00.00	CR 48 EXIT 13 ONEONTA - MORRIS												
1	00.17	991D94012000	00.17	END AT RT I88 & RT 205				3320	**	3260	05	3100	99	3530	96	0900
			Route	991F	County	077	OTSEGO	Region	09							

New York State Department of Transportation

Traffic Volume Report

County Order	End Mile Point	Count LOC Reference Marker	Section Length	Section End Description	LATEST COUNT		-----PREVIOUS COUNTS-----						Count Station Number			
					EST AADT	YR	EST AADT	YR	EST AADT	YR	EST AADT	YR				
			Route	991F	County	077	OTSEGO	Region	09							
1	00.00		00.00	CR 47 EXIT 16 EMMONS												
1	00.26	991F94011000	00.26	END AT RT 7				8930	**	8700	04	7060	01	6330	98	0901
			Route	991H	County	025	DELAWARE	Region	09							
1	00.00		00.00	RAMP I88 NB-EXIT 10 UNADILLA C/L OF BRIDGE												
1	00.52	991H93011000	00.52	T/O SIDNEY-OTSEGO CO LINE-C/L RIVER				830	**	820	05	1740	00	3690	99	0902
			Route	991H	County	077	OTSEGO	Region	09							
2	00.20	991H93011005	00.20	END AT RT 7				2250	**	2220	03	1740	00	3690	99	0902
			Route	991J	County	077	OTSEGO	Region	09							
1	00.00		00.00	CR 48												
1	00.54	991J94011000	00.54	END AT RT 7				4520	07	3210	04	3300	01	2720	98	0903
			Route	991L	County	017	CHENANGO	Region	09							
1	00.00		00.00	RT 41 AFTON INTERCHANGE #7												
1	00.43	991M92011004	00.43	END AT I88				1970	**	1950	05	2040	01	2020	98	0903
			Route	991T	County	077	OTSEGO	Region	09							
1	00.00		00.00	GERSONI RD CONNECTION EXIT 17 RT 28												
1	00.16		00.16	END AT RT 28				790	07	730	04	640	01	490	97	0086
			Route	992D	County	077	OTSEGO	Region	09							
1	00.00		00.00	RT 28 MAIN STREET-EXIT 14												
1	00.12		00.12	T/O ONEONTA CITY ONEONTA CENTER LINE RIVER				10860	07	11510	04	9520	98	9130	95	0904
1	00.67		00.55	END RT 7 & 23 JCT				13190	**	12960	05	10350	02	10000	99	0906
			Route	992E	County	007	BROOME	Region	09							
1	00.00		00.00	JCT WASH ST-RIVSIDE DR												
1	00.14		00.14	END AT RT 434 BRIDGE OVER				26040	**	24100	98	15440	95	16430	93	0909
			Route	992G	County	077	OTSEGO	Region	09							
1	00.00		00.00	ROUTE 7 OLD RT 28												
1	00.50		00.50	ROUTE 28				3070	**	3050	05	2760	99	2880	96	0907
			Route	992H	County	077	OTSEGO	Region	09							
1	00.00		00.00	BURROUGHS RD CONN EXIT 18												
1	00.84	991W94011000	00.84	END AT RT 7				1530	**	1520	05	1720	99	1410	96	0908
			Route	992J	County	077	OTSEGO	Region	09							
1	00.00		00.00	HOLLENBECK RD-CONN WORCHESTER-EXIT 19												
1	00.38	992A94011000	00.38	END AT RT 7				1580	**	1560	05	1700	99	1400	96	0909
			Route	992K	County	095	SCHOHARIE	Region	09							
1	00.00		00.00	RTS 7 & 10 EXIT 20												
1	00.15	992K95011000	00.15	WB RAMPS				2180	**	2050	00	1720	97	700	94	0901
1	00.32	992K95011002	00.17	EB RAMPS				2050	07	2030	04	2100	01	930	98	0052
			Route	992L	County	095	SCHOHARIE	Region	09							

New York State Department of Transportation

Traffic Volume Report

County Order	End Mile Point	Count LOC Reference Marker	Section Length	Section End Description	LATEST COUNT		-----PREVIOUS COUNTS-----				Count Station Number				
					EST AADT	YR	EST AADT	YR	EST AADT	YR		EST AADT	YR		
			Route	992L	County	095	SCHOHARIE	Region	09						
1	00.00		00.00	EXIT 21 SH 77-21											
1	00.27	992L95011000	00.27	END AT RTS 7-10			2520	**	2520	06	2920	03	2600	00	0902
			Route	992P	County	007	BROOME	Region	09						
1	00.00		00.00	RT 88I MARTIN HILL ROD EXIT 5											
1	00.71		00.71	RT 7			1770	**	1740	03	1740	00	1210	97	0136
			Route		County		Region								
	00.00		00.00												

