


# TRAFFIC FLOW MAP 2004

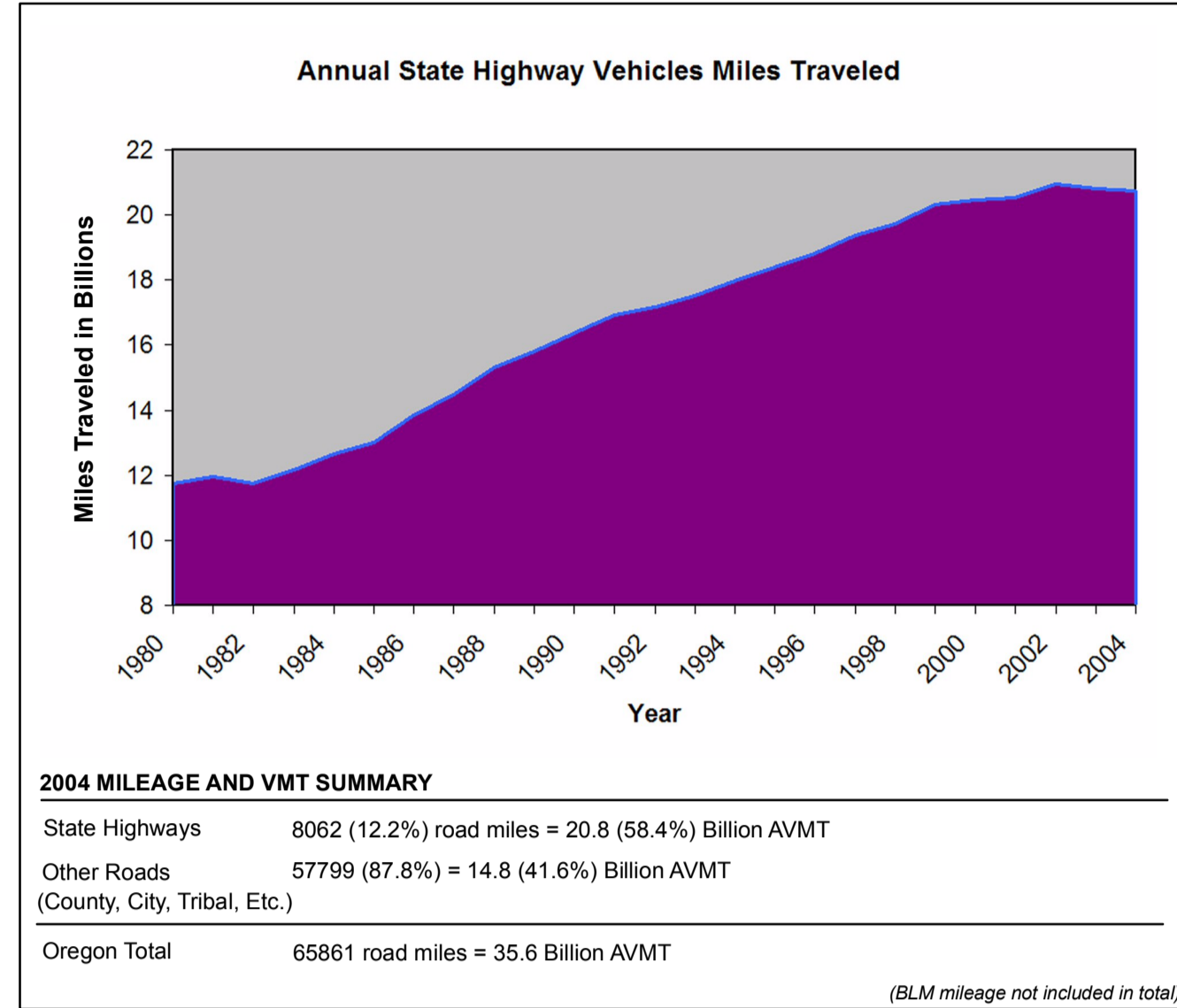
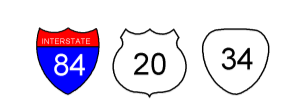
## OREGON STATE HIGHWAY SYSTEM

VOLUMES SHOWN ARE ALL VEHICLE  
AVERAGE DAILY TRAFFIC

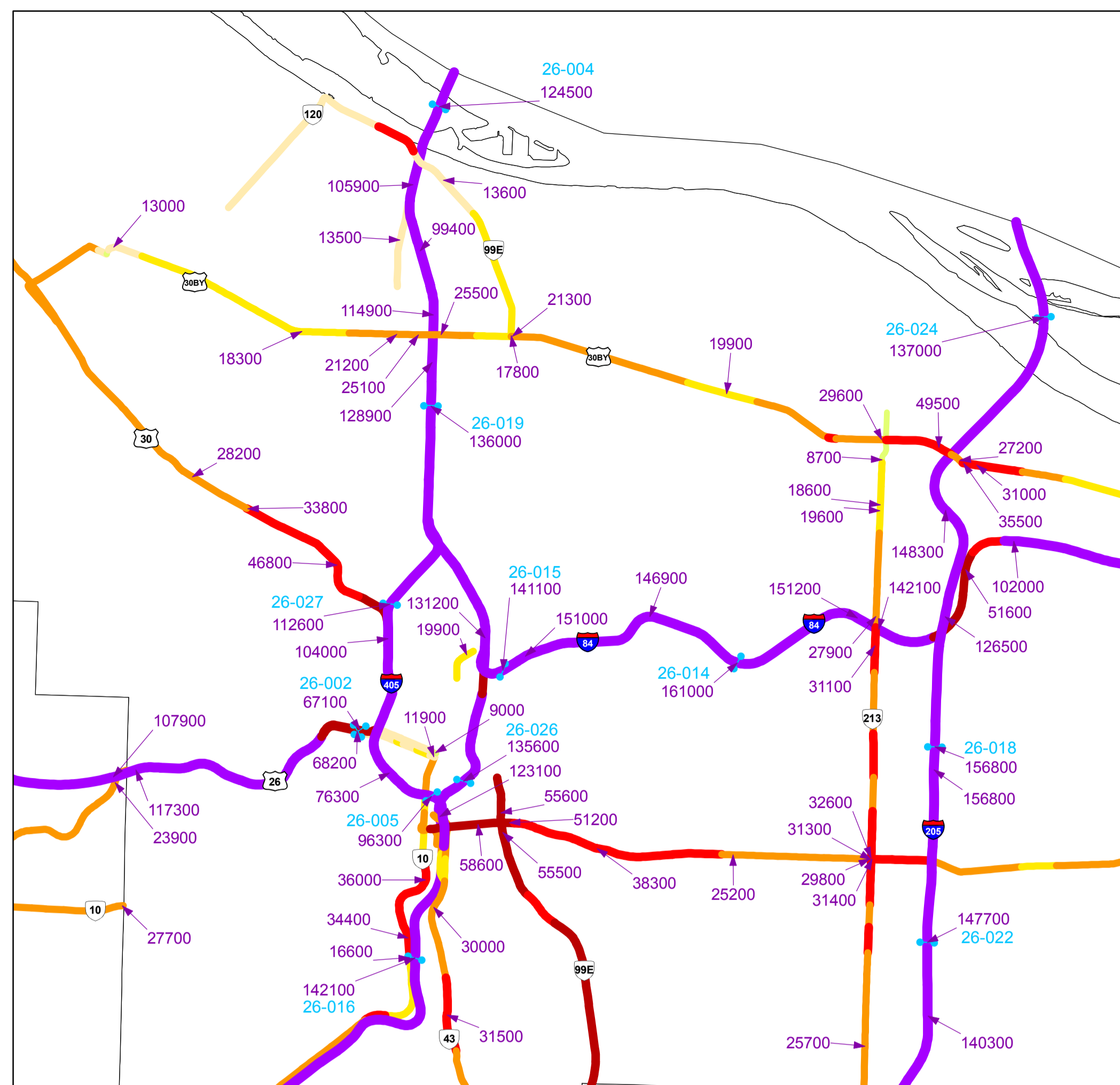
- 6900 AADT Volume
- Automatic Traffic Recorder Station
- 24-016 Station Number



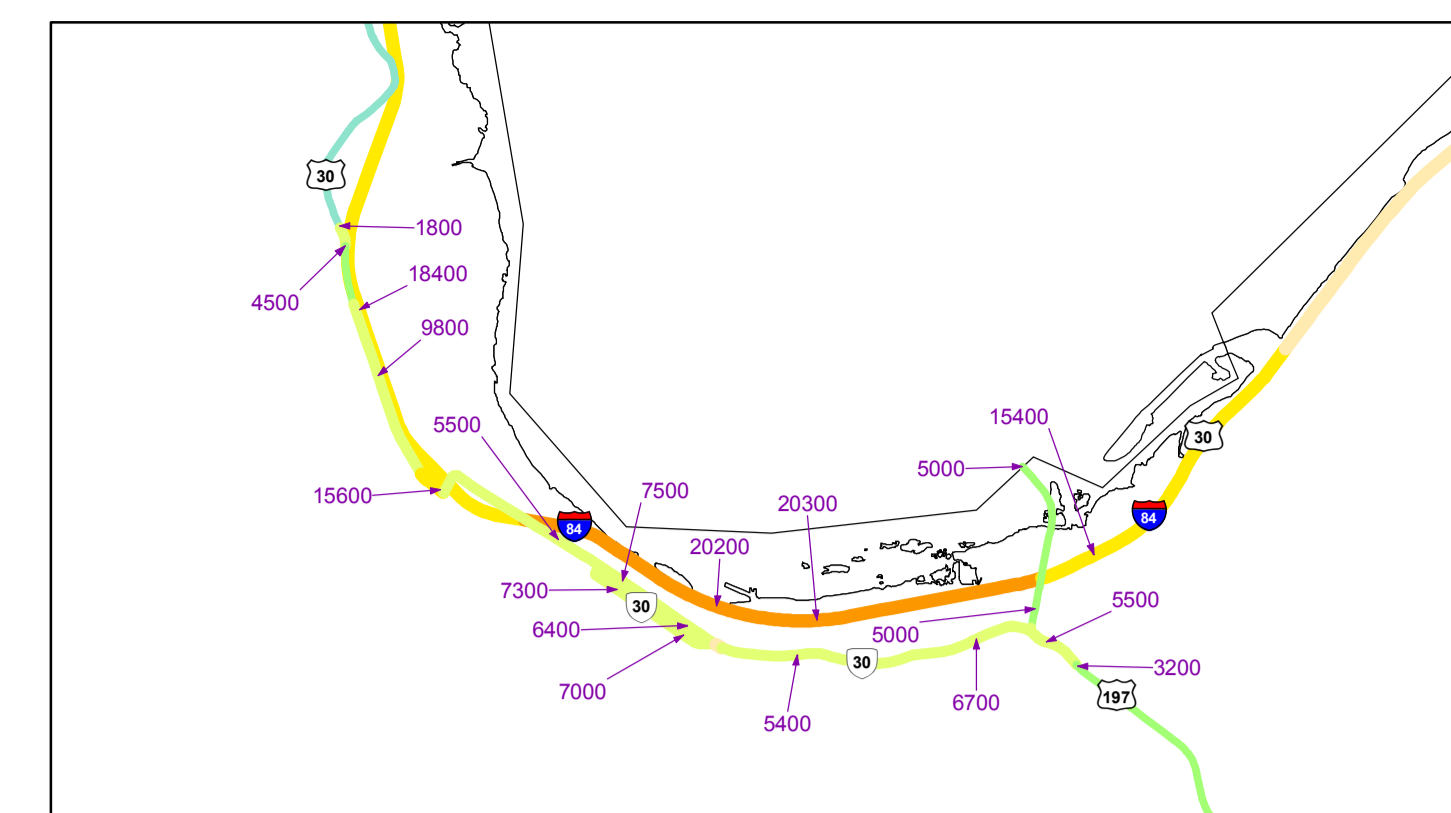
Interstate - US Route - OR Route



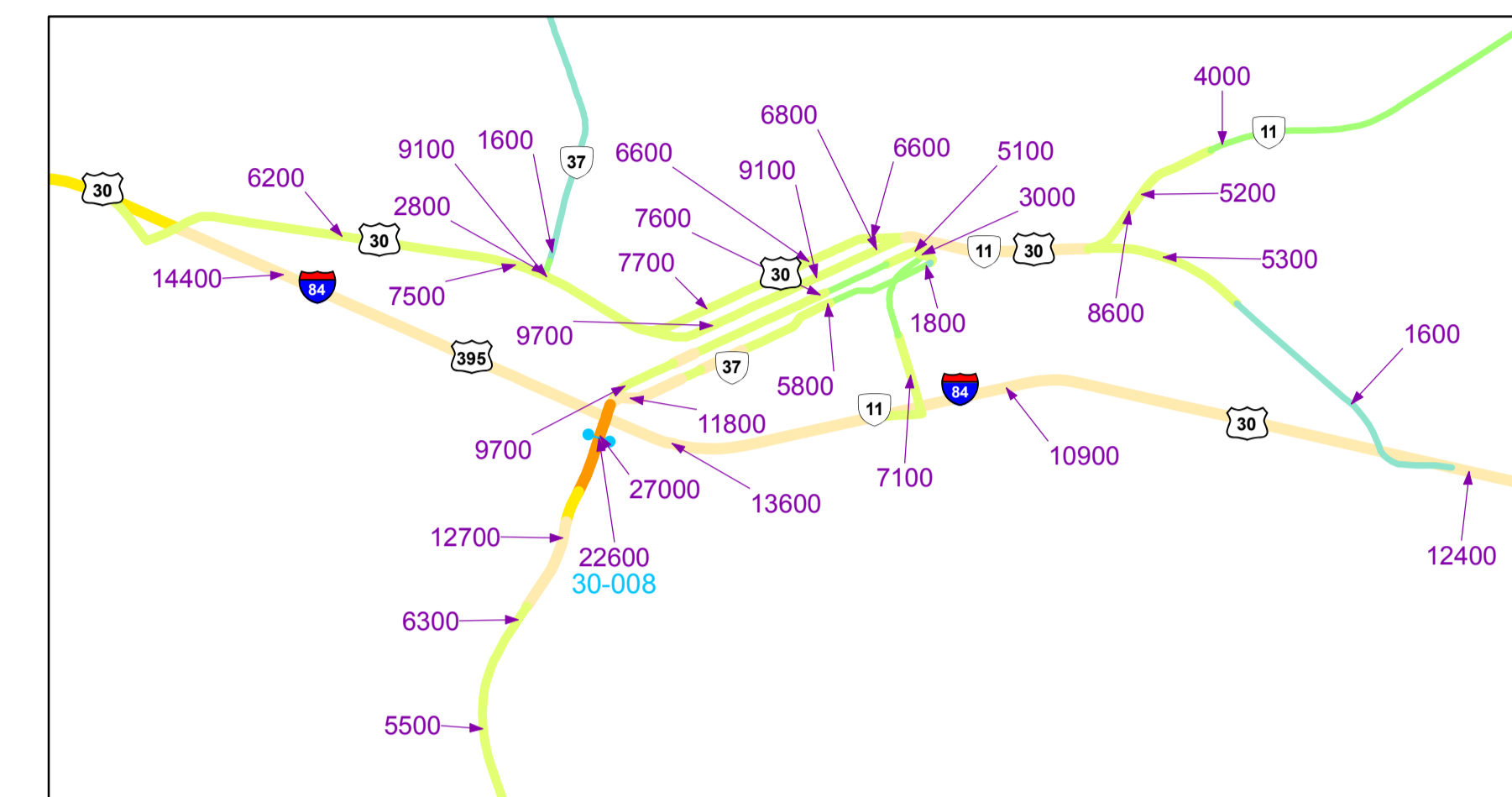
### PORTLAND



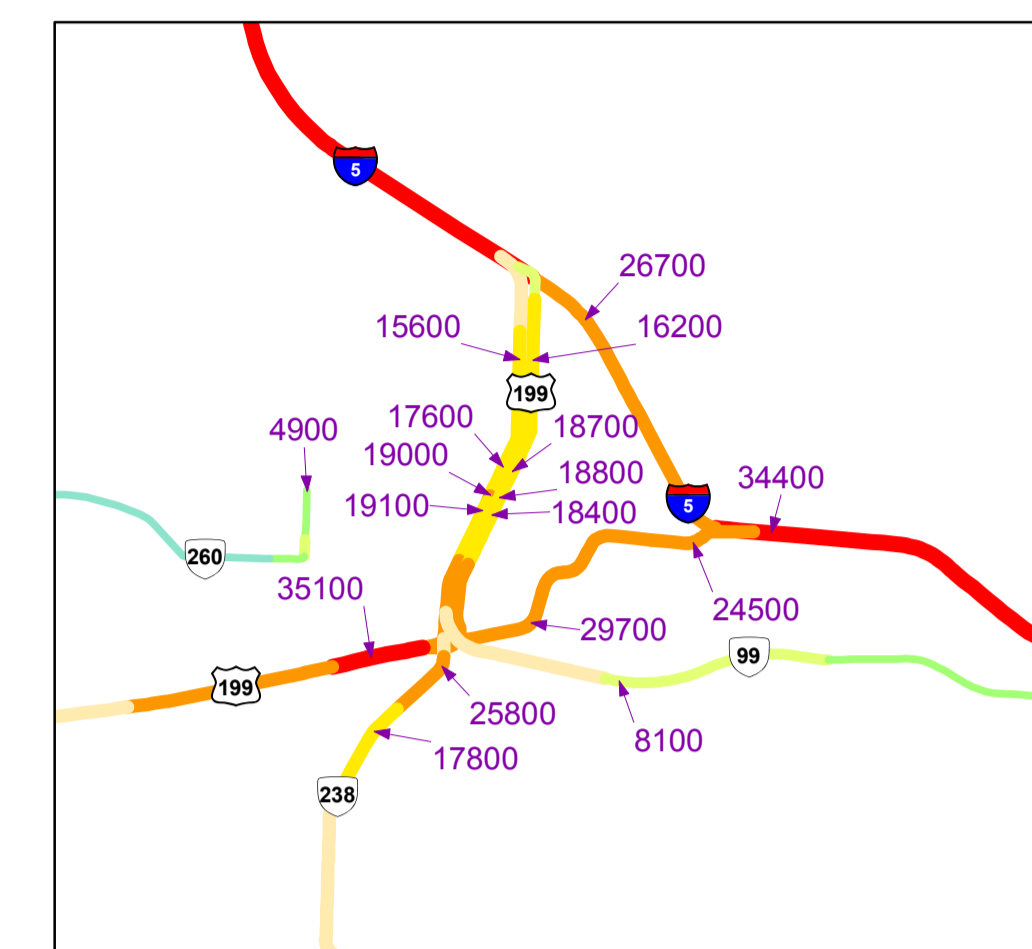
### THE DALLES



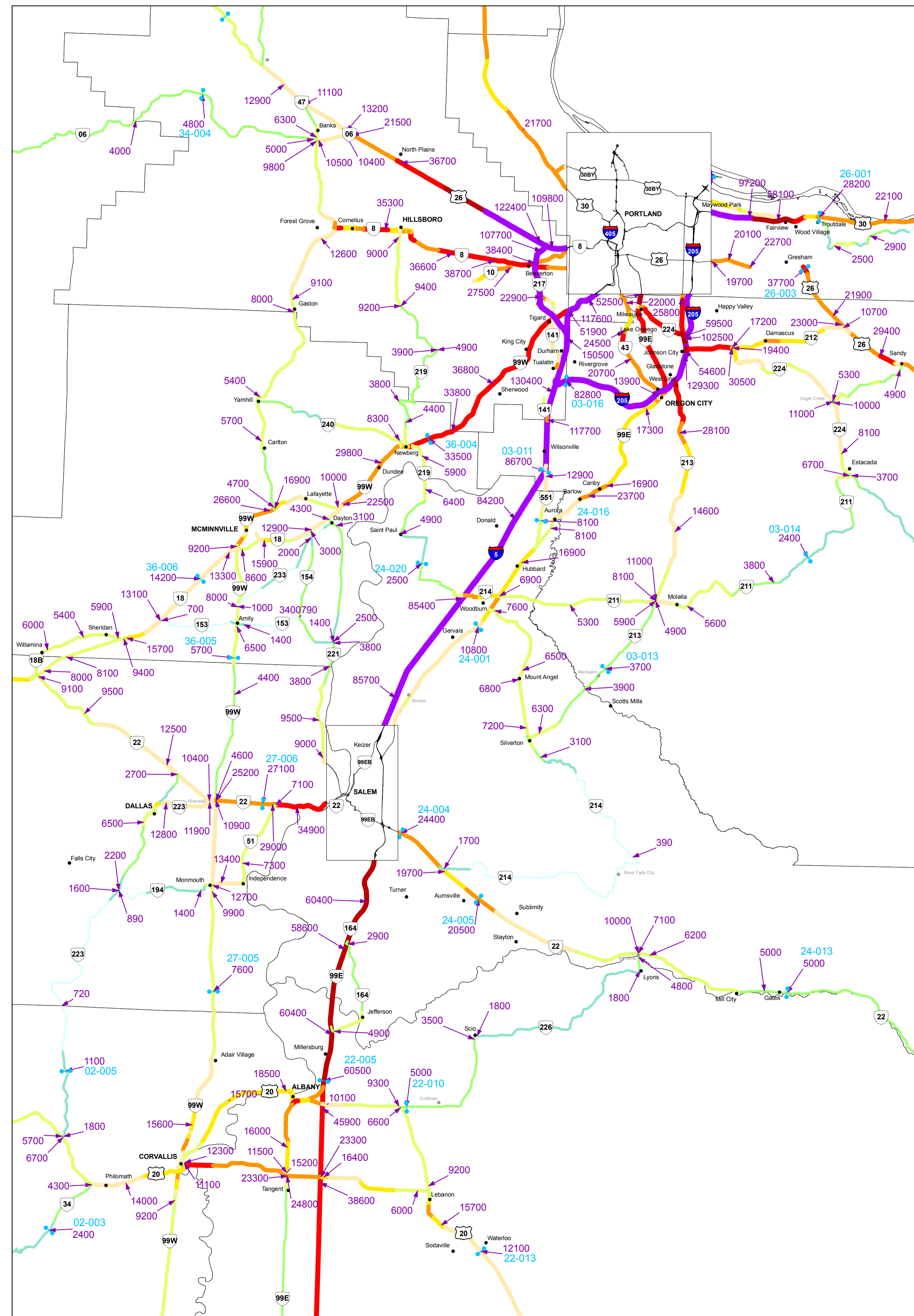
### PENDLETON



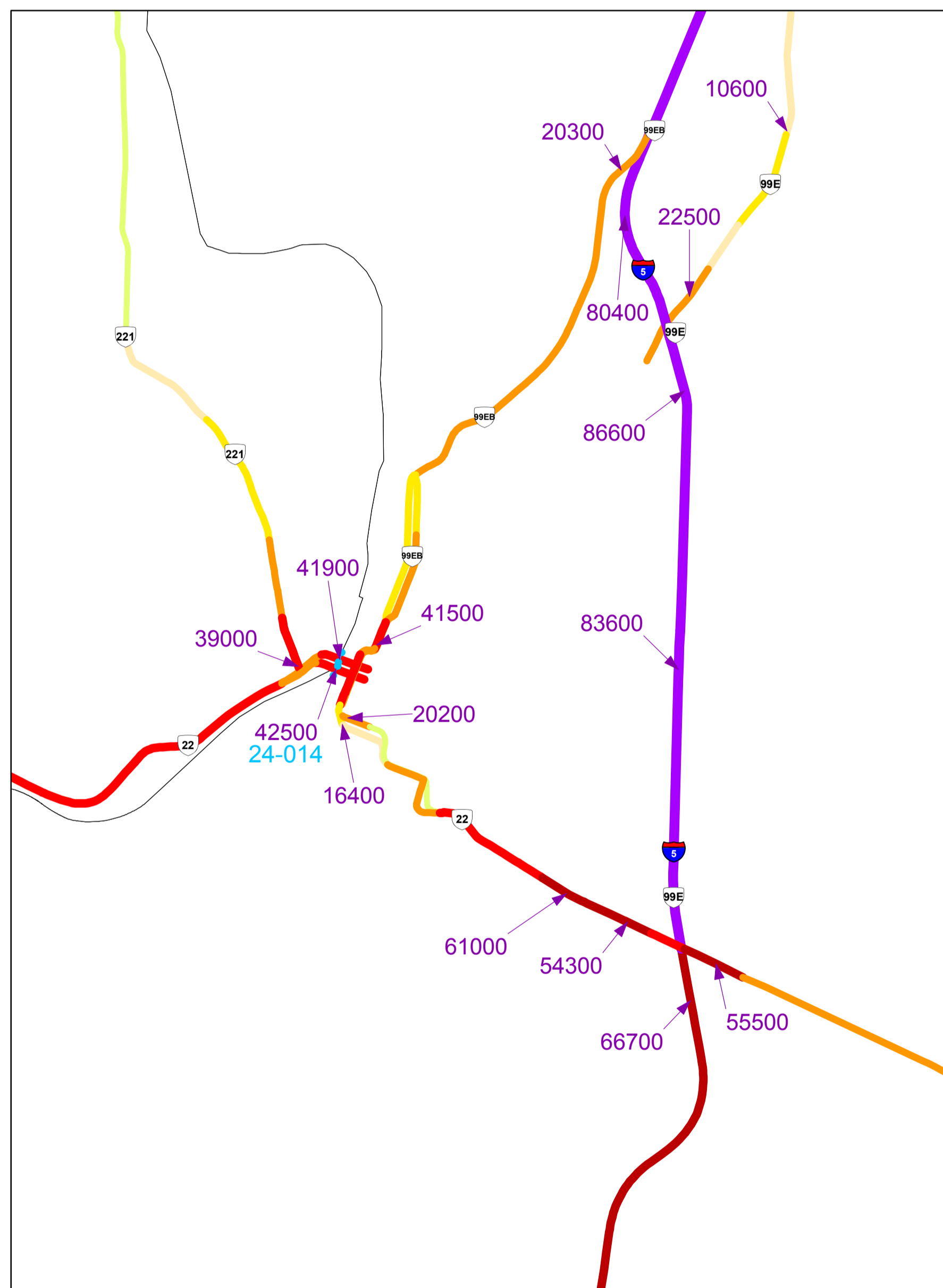
### GRANTS PASS



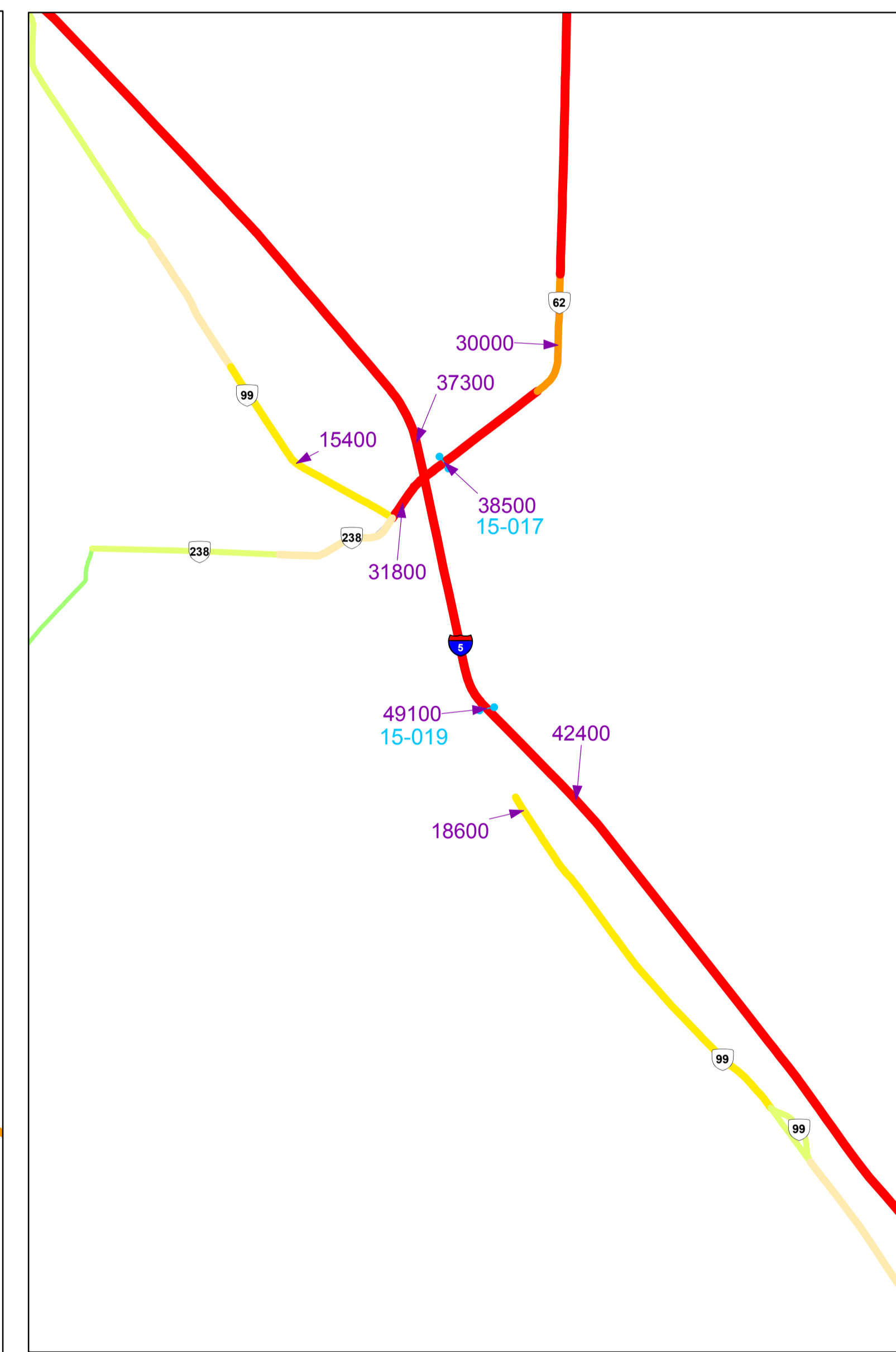
### WILLAMETTE VALLEY



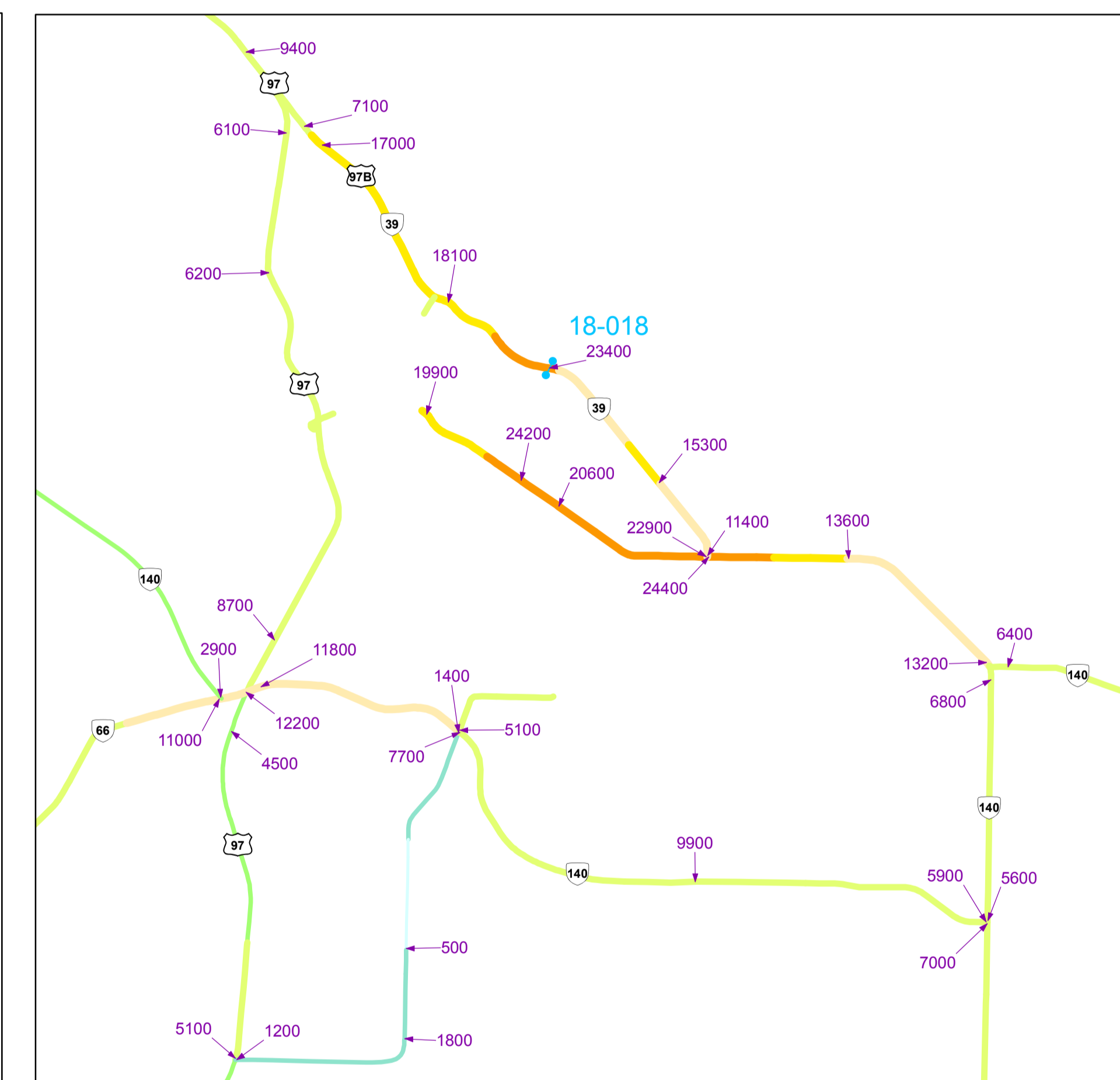
### SALEM



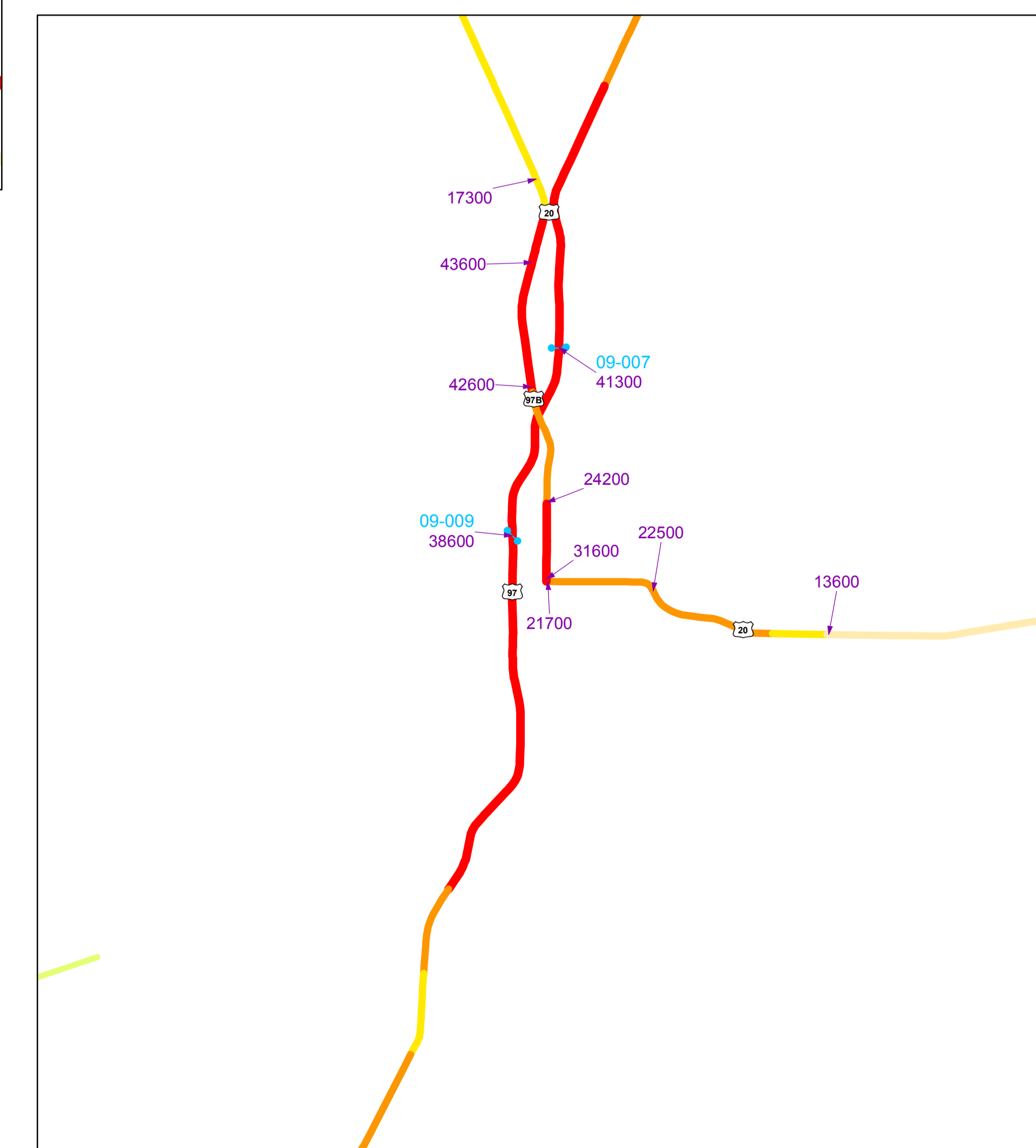
### MEDFORD



### KLAMATH FALLS



### BEND



### EUGENE

