

**DEPARTMENT FOR TRANSPORT
TRANSPORT AND WORKS ACT 1992**

**THE CROXLEY RAIL LINK ORDER
DEPOSITED PLANS AND SECTIONS**

Mouchel Ltd
209- 215 Blackfriars Road
London SE1 8NL

Consultant

Hertfordshire County Council
County Hall
Pegs Lane
Hertford SG13 8DE

Applicant

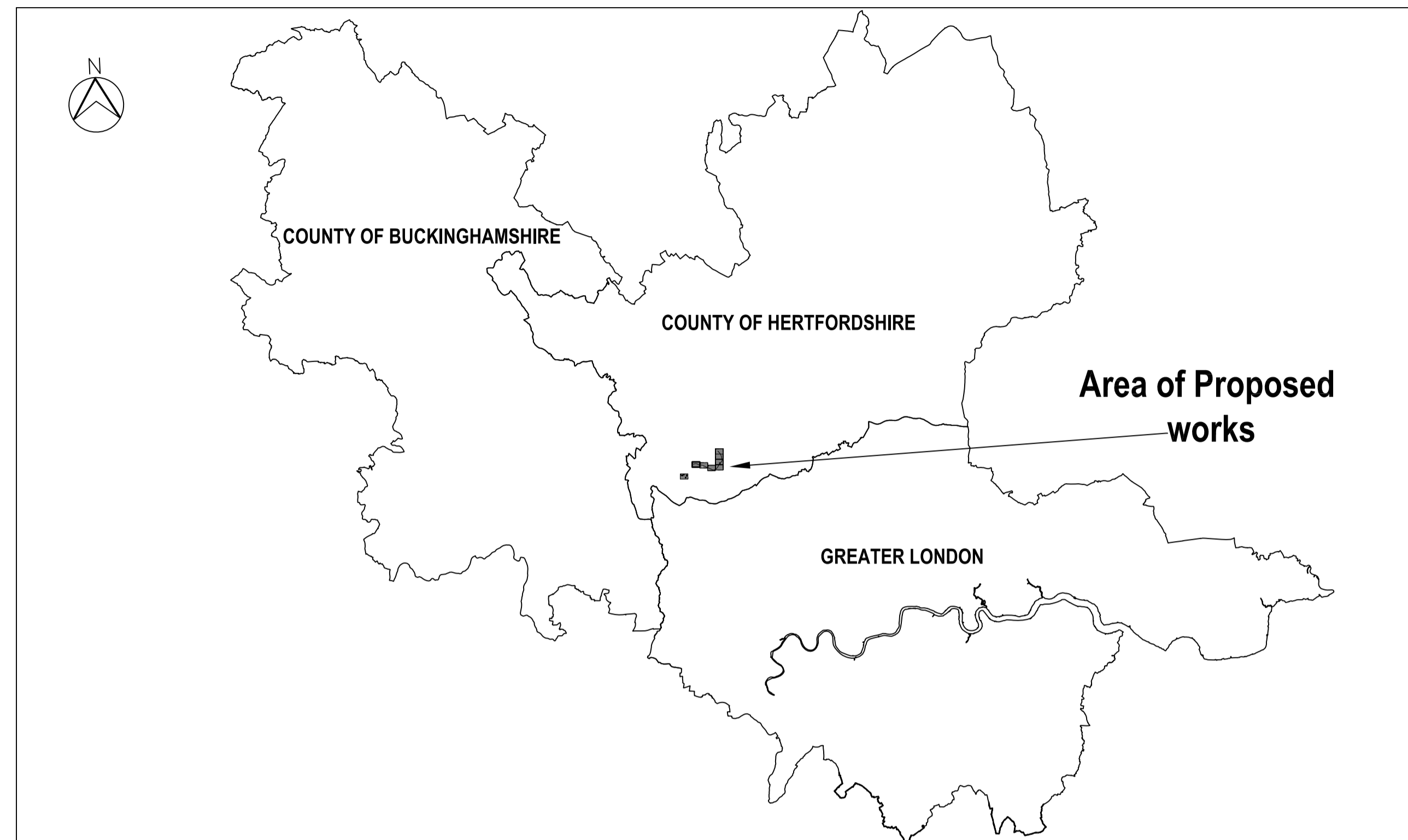
London Underground Ltd
55 Broadway
London SW1H 0BD

Applicant


Winckworth Sherwood LLP
Minerva House
5 Montague Close
London SE1 9BB

Solicitors and Parliamentary
Agents

DEPARTMENT FOR TRANSPORT
CROXLEY RAIL LINK ORDER
LOCATION AND KEY PLAN



LOCATION PLAN




KEY

- Proposed railway
- - - - - Existing railway



Scale at A1 1:7000

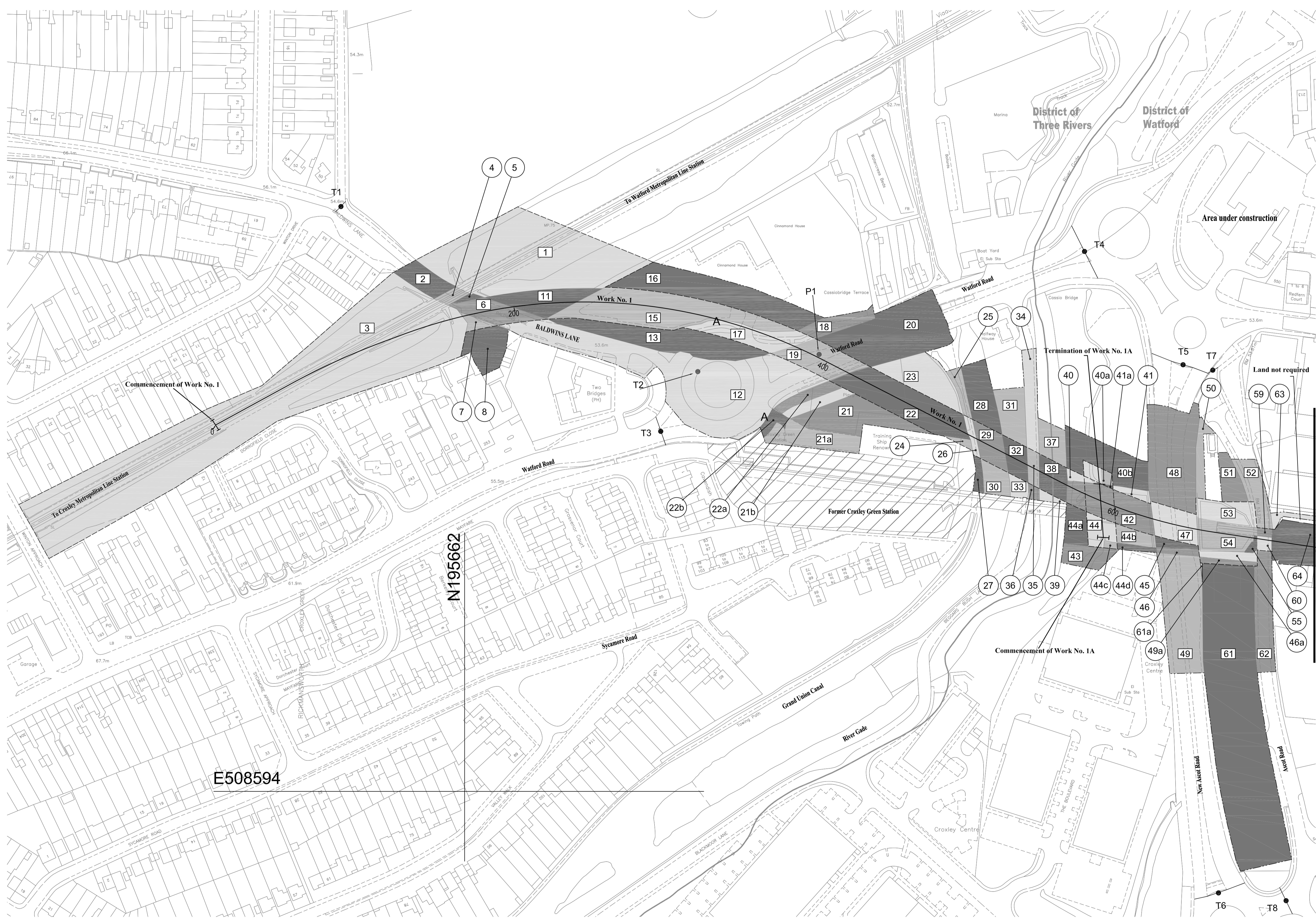
Reproduced from Ordnance Survey with the permission of the Controller of Her Majesty's Stationery Office. © OS/DAW COPYRIGHT License No. LA1007019
2008. Unauthorised reproduction infringes Crown Copyright and may lead to prosecution of civil proceedings.



COUNTY OF HERTFORDSHIRE DISTRICT OF THREE RIVERS DISTRICT OF WATFORD

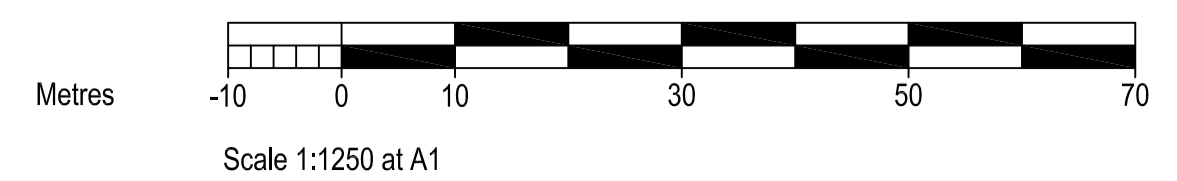
DEPARTMENT FOR TRANSPORT CROXLEY RAIL LINK ORDER

Work No. 1 (Railway)
 Work No. 1A (Culvert)
 For section of Work No. 1 see sheet 9, 10, 11, 12
 For section of Work No. 1A see sheet 12



UNRESTRICTED POWERS TO ACQUIRE OR USE LAND	
Number on plan	Purpose
1, 2, 3, 4, 5, 6, 7, 11, 15, 17, 19, 22, 24, 28, 29, 32, 35, 38, 40, 40a, 41a, 42, 44, 44c, 46a, 47, 49a, 53, 54, 55, 59, 60 and 64	Construction of the authorised works
12, 13, 18, 20, 45, 46, 48, 49, 52 and 62	Working site and diversion of utility apparatus
61 and 61a	Working site and afterwards car park
POWERS LIMITED TO TEMPORARY USE OF LAND, ACQUISITION OF RIGHTS OR IMPOSITION OF RESTRICTIVE COVENANTS	
Number on plan	Purpose
8, 16, 22a, 23, 25, 27, 28, 30, 31, 33, 37, 39, 40b, 41, 43, 44a, 44b, 44d, 50 and 51	Working site and access during construction of the authorised works
21 and 21a	Working site and access during construction of the authorised works and afterwards reconfiguration of playground facilities
21b	Working site and access for construction and afterwards access for maintenance of the authorised works
POWERS LIMITED TO ACQUISITION OF RIGHTS	
Number on plan	Purpose
22b, 34 and 36	Access for construction and afterwards for maintenance of the authorised works
63	Emergency access to and from proposed station
HIGHWAYS TO BE STOPPED UP PERMANENTLY	
Watford Road (central reservation) at P1	
HIGHWAYS TO BE STOPPED UP TEMPORARILY	
Baldwins Lane between points T1 and T2	
Watford Road (including cycle track) between points T3 and T4	
New Ascot Road between points T5 and T6	
Ascot Road (including cycle track) between points T7 and T8	
Key:	
—	CENTRE LINE OF WORK
- - -	LIMIT OF DEVIATION
- . - . -	LIMIT OF LAND TO BE ACQUIRED OR USED
---	BOROUGH BOUNDARY
A	NEWMIMPROVED ACCESS
Note:	
The area enclosed by any limit of deviation or any land to be acquired or used is the area extending to the outer edge of the line marking those limits	

FOR CONTINUATION SEE SHEET 2




Reproduced from Ordnance Survey with the permission of the Controller of Her Majesty's Stationery Office. © CROWN COPYRIGHT Licence No. LA076878
 2008 Unauthorised reproduction infringes Crown Copyright and may lead to prosecution of civil proceedings



COUNTY OF HERTFORDSHIRE DISTRICT OF WATFORD

DEPARTMENT FOR TRANSPORT CROXLEY RAIL LINK ORDER

Work No. 1 (Railway)
For section of Work No. 1 see sheet 9, 10, 11, 12



UNRESTRICTED POWERS TO ACQUIRE OR USE LAND	
Number on plan	Purpose
64, 66 and 69	Construction of the authorised works
68	Substation, working site and access
POWERS LIMITED TO TEMPORARY USE OF LAND, ACQUISITION OF RIGHTS OR IMPOSITION OF RESTRICTIVE COVENANTS	
Number on plan	Purpose
63	Emergency access to and from proposed station

Key:

- CENTRE LINE OF WORK
- - - LIMIT OF DEVIATION
- - - - LIMIT OF LAND TO BE ACQUIRED OR USED
- A NEW/IMPROVED ACCESS

Note:

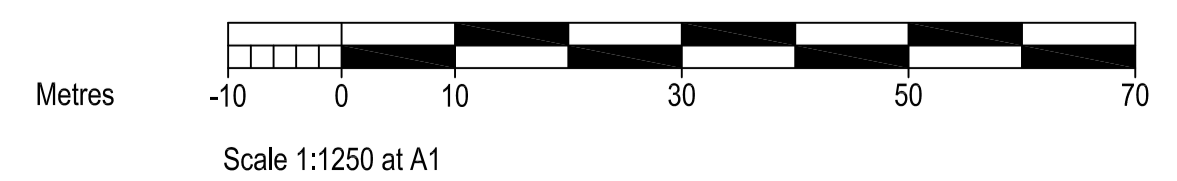
The area enclosed by any limit of deviation or any land to be acquired or used is the area extending to the outer edge of the line marking those limits

FOR CONTINUATION SEE SHEET 1

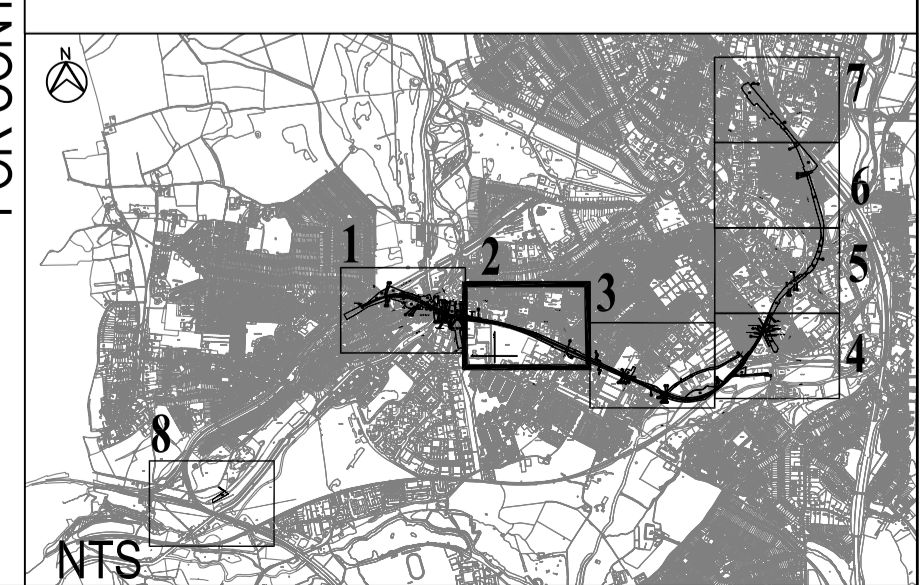
FOR CONTINUATION SEE SHEET 3

E509314

N195561




Reproduced from Ordnance Survey with the permission of the Controller of Her Majesty's Stationery Office. © CROWN COPYRIGHT Licence No. LA076878
2008 Unauthorised reproduction infringes Crown Copyright and may lead to prosecution of civil proceedings



COUNTY OF HERTFORDSHIRE DISTRICT OF WATFORD

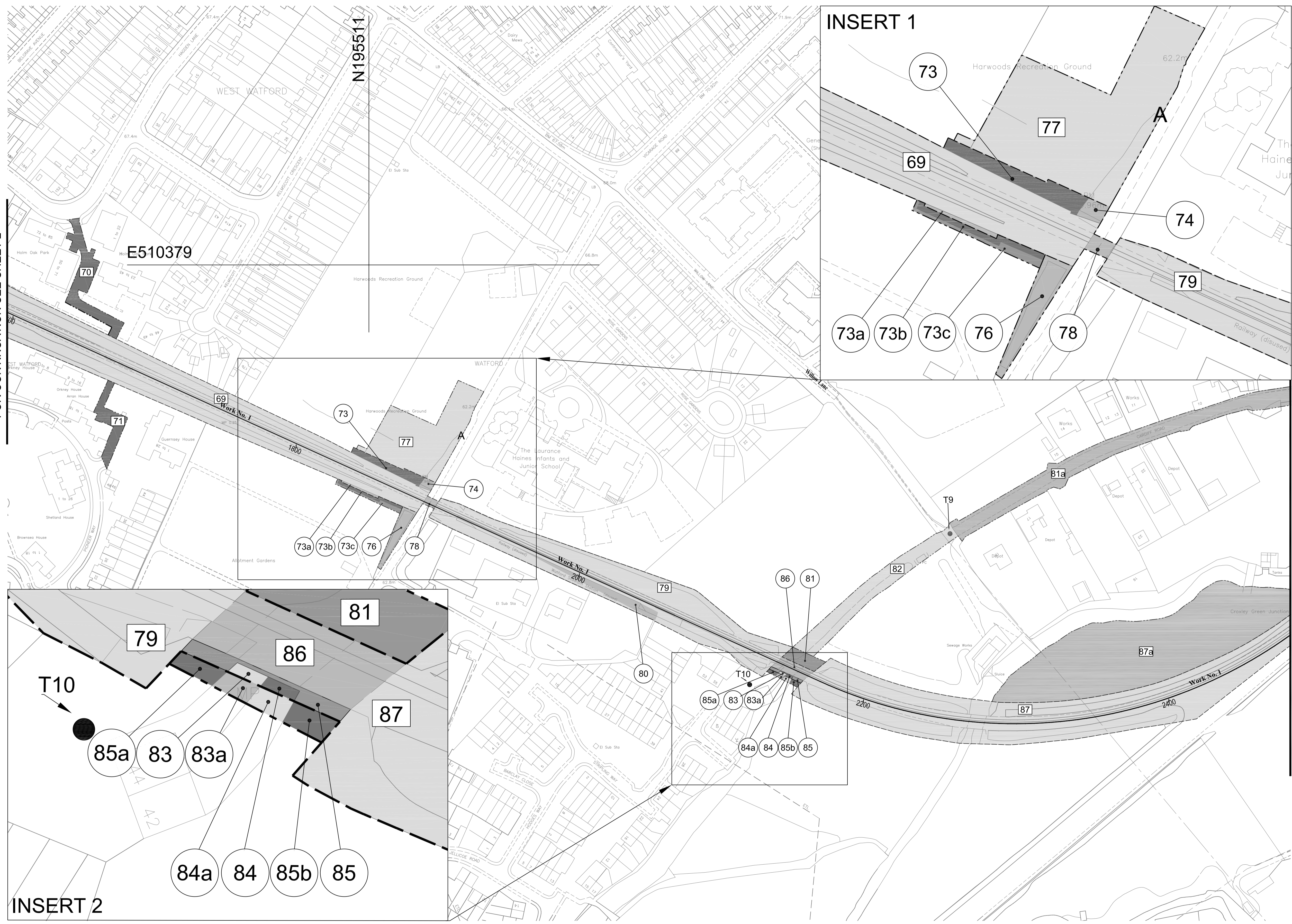
DEPARTMENT FOR TRANSPORT CROXLEY RAIL LINK ORDER

Work No. 1 (Railway)
For section of Work No. 1 see sheet 9, 10, 11, 12



FOR CONTINUATION SEE SHEET 2

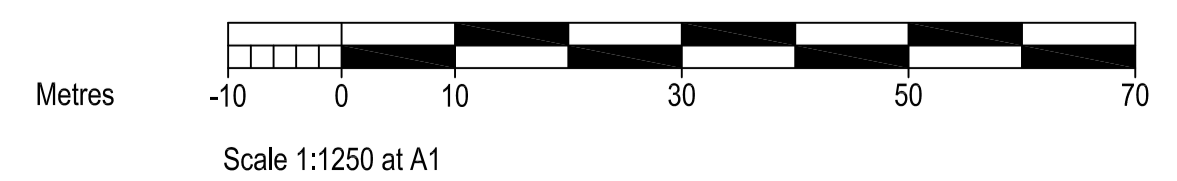
FOR CONTINUATION SEE SHEET 4



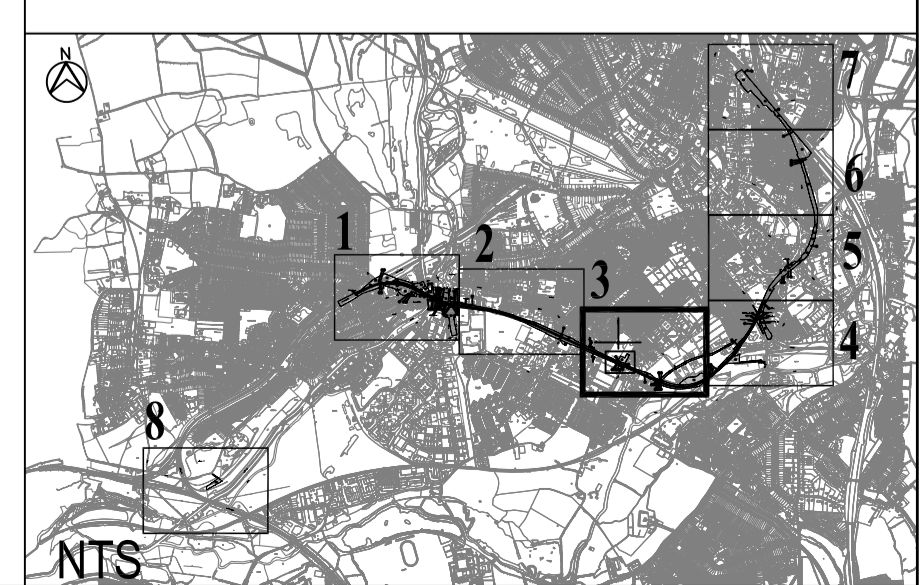
UNRESTRICTED POWERS TO ACQUIRE OR USE LAND	
Number on plan	Purpose
69, 73, 73a, 74, 78, 79, 80, 83, 84, 85, 86 and 87	Construction of the authorised works
76	Hard landscaping and provision of cycle storage facilities
87a	Flood compensation
POWERS LIMITED TO TEMPORARY USE OF LAND, ACQUISITION OF RIGHTS OR IMPOSITION OF RESTRICTIVE COVENANTS	
Number on plan	Purpose
73c, 77, 83a, 84a, 85a and 85b	Working site and access during construction of the authorised works
81	Working site and access for construction and afterwards access for maintenance of the authorised works
POWERS LIMITED TO ACQUISITION OF RIGHTS	
Number on plan	Purpose
70 and 71	Emergency access to and from proposed station
73b, 81a and 82	Access for construction and afterwards for maintenance of the authorised works
HIGHWAY TO BE STOPPED UP TEMPORARILY	
Possible right of way between points T9 and T10	
Key:	
	CENTRE LINE OF WORK
	LIMIT OF DEVIATION
	LIMIT OF LAND TO BE ACQUIRED OR USED
	NEW/IMPROVED ACCESS
Note:	
The area enclosed by any limit of deviation or any land to be acquired or used is the area extending to the outer edge of the line marking those limits	

INSERT 2

INSERT 1



Reproduced from Ordnance Survey with the permission of the Controller of Her Majesty's Stationery Office. © CROWN COPYRIGHT Licence No. LA076878
2008 Unauthorised reproduction infringes Crown Copyright and may lead to prosecution of civil proceedings

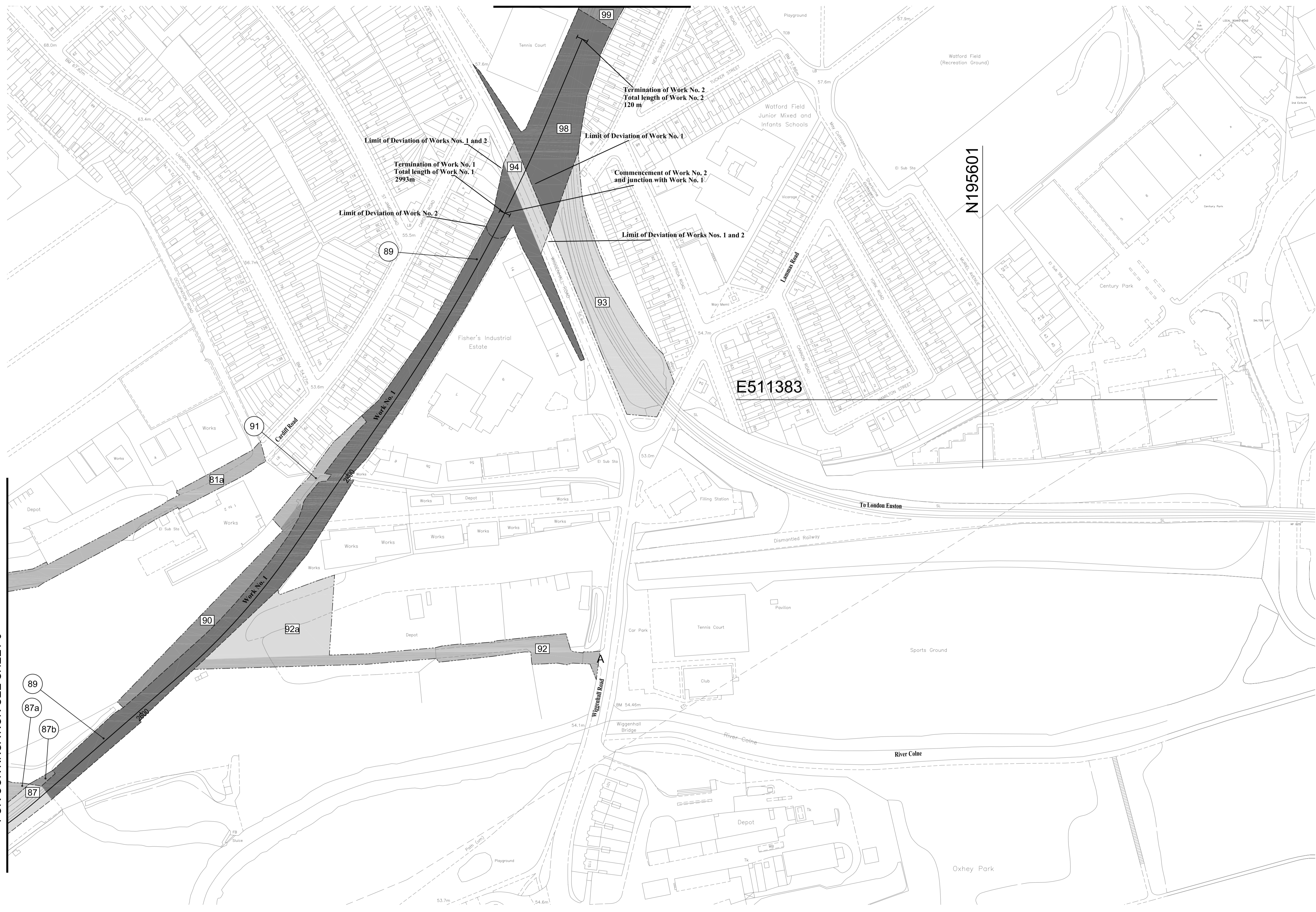


COUNTY OF HERTFORDSHIRE DISTRICT OF WATFORD

DEPARTMENT FOR TRANSPORT CROXLEY RAIL LINK ORDER

Work No. 1 (Railway)
Work No. 2 (Railway)
For section of Work No. 1 see sheet 9, 10, 11, 12
For section of Work No. 2 see sheet 12

FOR CONTINUATION SEE SHEET 5



UNRESTRICTED POWERS TO ACQUIRE OR USE LAND	
Number on plan	Purpose
87, 89, 94 and 98	Construction of the authorised works
87a	Flood compensation
90 and 91	Drainage works
93	The provision and renewal of rail systems for operational purposes
99	The provision and renewal of rail systems and facilities for operational purposes including the installation of fourth rail power supply, platform extensions at Watford High Street and Watford Junction stations, reconfiguration of permanent way at Watford Junction station and the provision of signalling and traction power equipment
POWERS LIMITED TO TEMPORARY USE OF LAND, ACQUISITION OF RIGHTS OR IMPOSITION OF RESTRICTIVE COVENANTS	
Number on plan	Purpose
92 and 92a	Working site and access during construction of the authorised works
POWERS LIMITED TO ACQUISITION OF RIGHTS	
Number on plan	Purpose
81a	Access for construction and afterwards for maintenance of the authorised works
87b	Access for maintenance of the authorised works

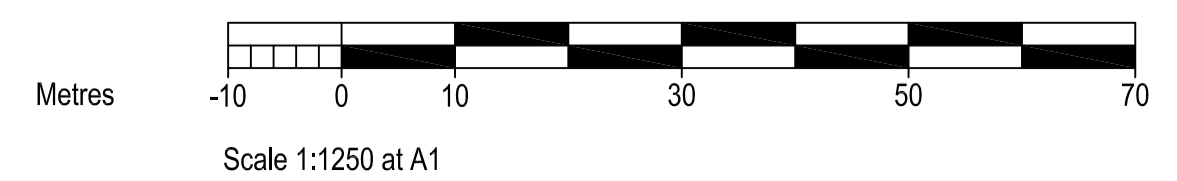
Key:

- CENTRE LINE OF WORK
- - - LIMIT OF DEVIATION
- - - - - LIMIT OF LAND TO BE ACQUIRED OR USED
- A NEW/IMPROVED ACCESS

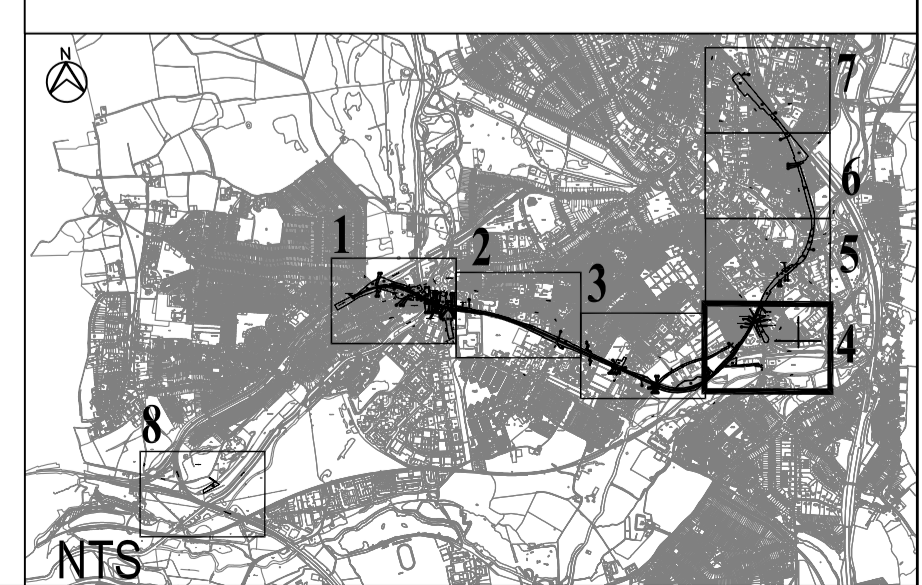
Note:

The area enclosed by any limit of deviation or any land to be acquired or used is the area extending to the outer edge of the line marking those limits

FOR CONTINUATION SEE SHEET 3




Reproduced from Ordnance Survey with the permission of the Controller of Her Majesty's Stationery Office. © CROWN COPYRIGHT Licence No. LA076878
2008 Unauthorised reproduction infringes Crown Copyright and may lead to prosecution of civil proceedings

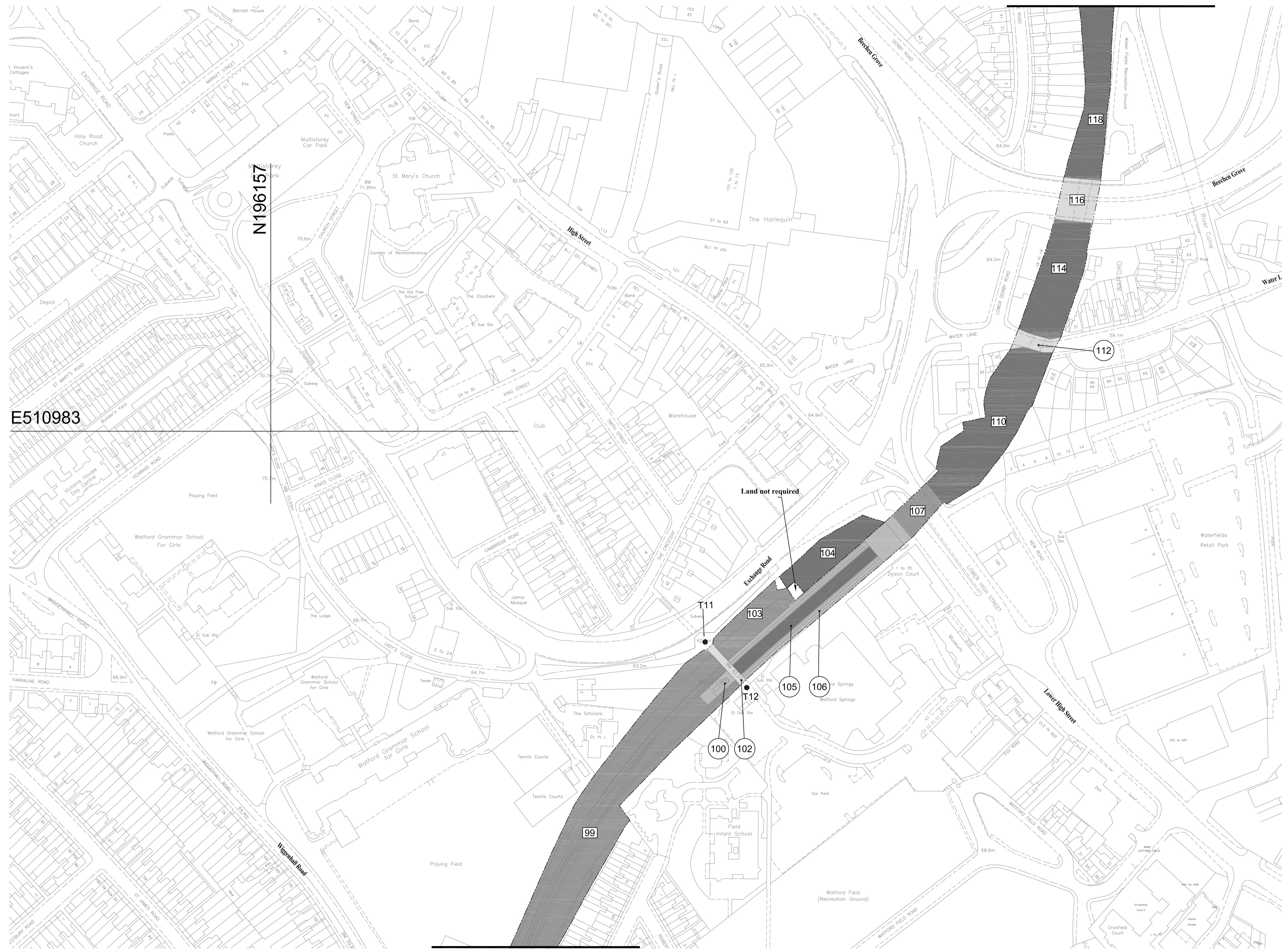


COUNTY OF HERTFORDSHIRE DISTRICT OF WATFORD

DEPARTMENT FOR TRANSPORT CROXLEY RAIL LINK ORDER



FOR CONTINUATION SEE SHEET 6



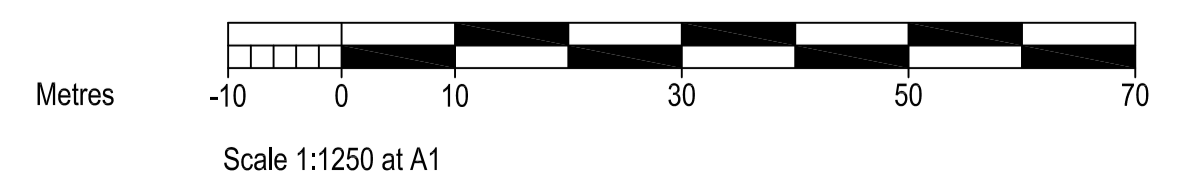
UNRESTRICTED POWERS TO ACQUIRE OR USE LAND	
Number on plan	Purpose
99, 100, 102, 103, 104, 105, 106, 107, 110, 112, 114, 116 and 118	The provision and renewal of rail systems and facilities for operational purposes including the installation of fourth rail power supply, platform extensions at Watford High Street and Watford Junction stations, reconfiguration of permanent way at Watford Junction station and the provision of signalling and traction power equipment
HIGHWAY TO BE STOPPED UP TEMPORARILY	
Footpath (FP50) between points T11 and T12	
Key:	
—	CENTRE LINE OF WORK
- - -	LIMIT OF DEVIATION
- . - . -	LIMIT OF LAND TO BE ACQUIRED OR USED
A	NEW/IMPROVED ACCESS
Note:	
The area enclosed by any limit of deviation or any land to be acquired or used is the area extending to the outer edge of the line marking those limits	

E510983

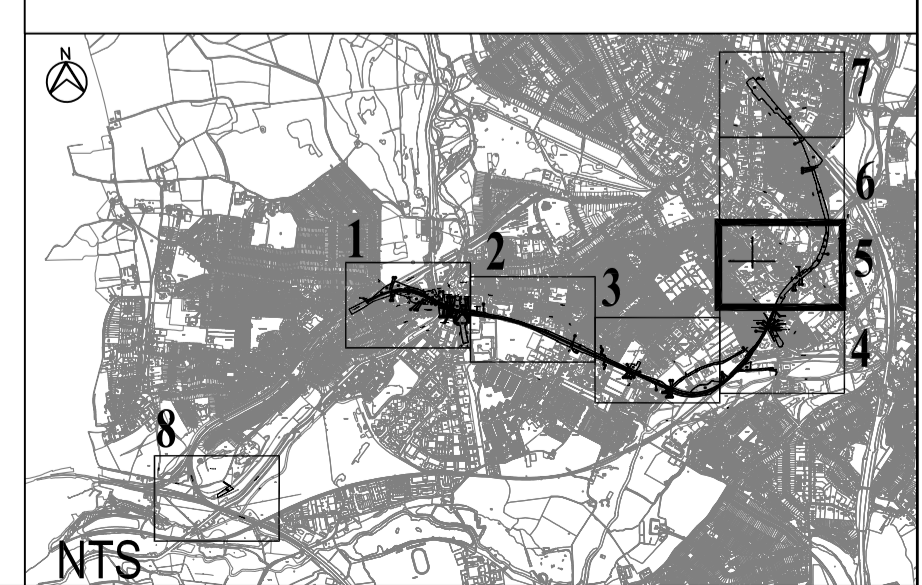
N196157

Land not required

FOR CONTINUATION SEE SHEET 4



Reproduced from Ordnance Survey with the permission of the Controller of Her Majesty's Stationery Office. © CROWN COPYRIGHT Licence No. LA076878
2008 Unauthorised reproduction infringes Crown Copyright and may lead to prosecution of civil proceedings

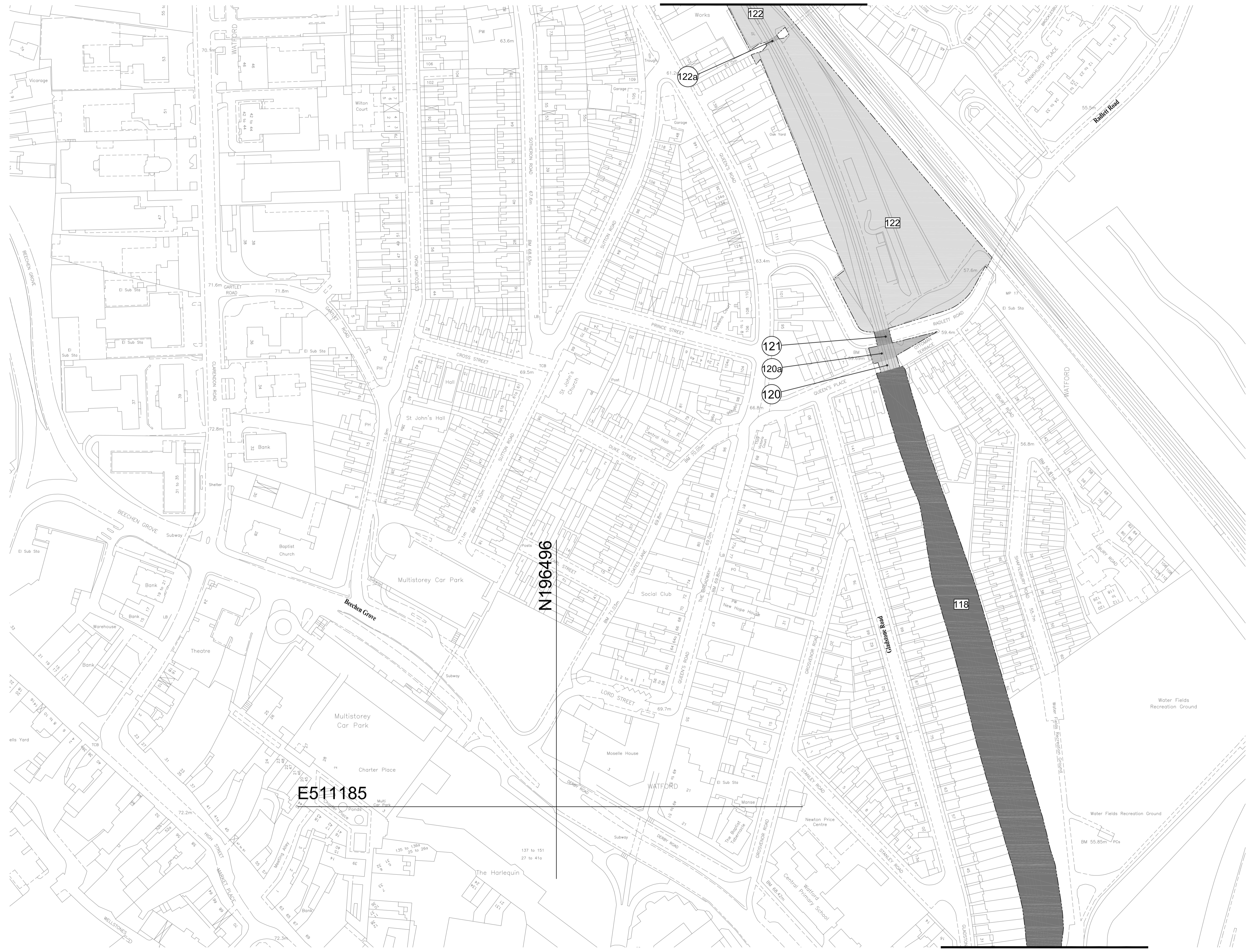



NTS

COUNTY OF HERTFORDSHIRE DISTRICT OF WATFORD

DEPARTMENT FOR TRANSPORT CROXLEY RAIL LINK ORDER

FOR CONTINUATION SEE SHEET 7



UNRESTRICTED POWERS TO ACQUIRE OR USE LAND	
Number on plan	Purpose
118, 120, 120a, 121, 122 and 122a	The provision and renewal of rail systems and facilities for operational purposes including the installation of fourth rail power supply, platform extensions at Watford High Street and Watford Junction stations, reconfiguration of permanent way at Watford Junction station and the provision of signalling and traction power equipment

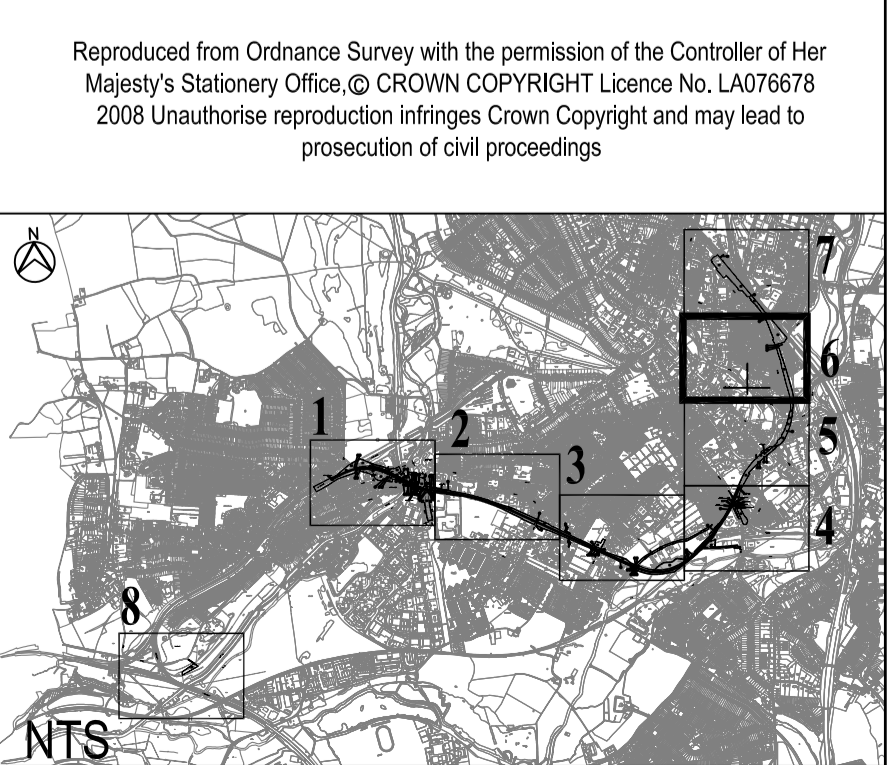
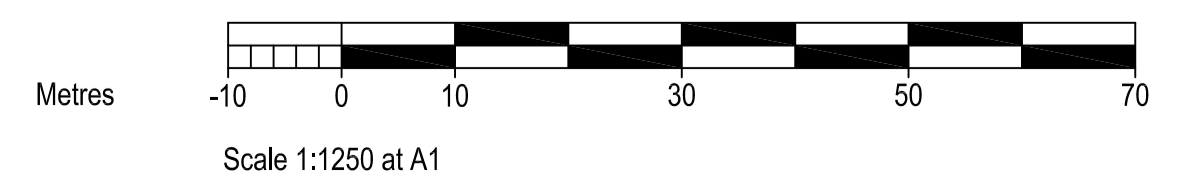
Key:

- CENTRE LINE OF WORK
- - - LIMIT OF DEVIATION
- . - . - LIMIT OF LAND TO BE ACQUIRED OR USED
- A NEW/IMPROVED ACCESS

Note:

The area enclosed by any limit of deviation or any land to be acquired or used is the area extending to the outer edge of the line marking those limits

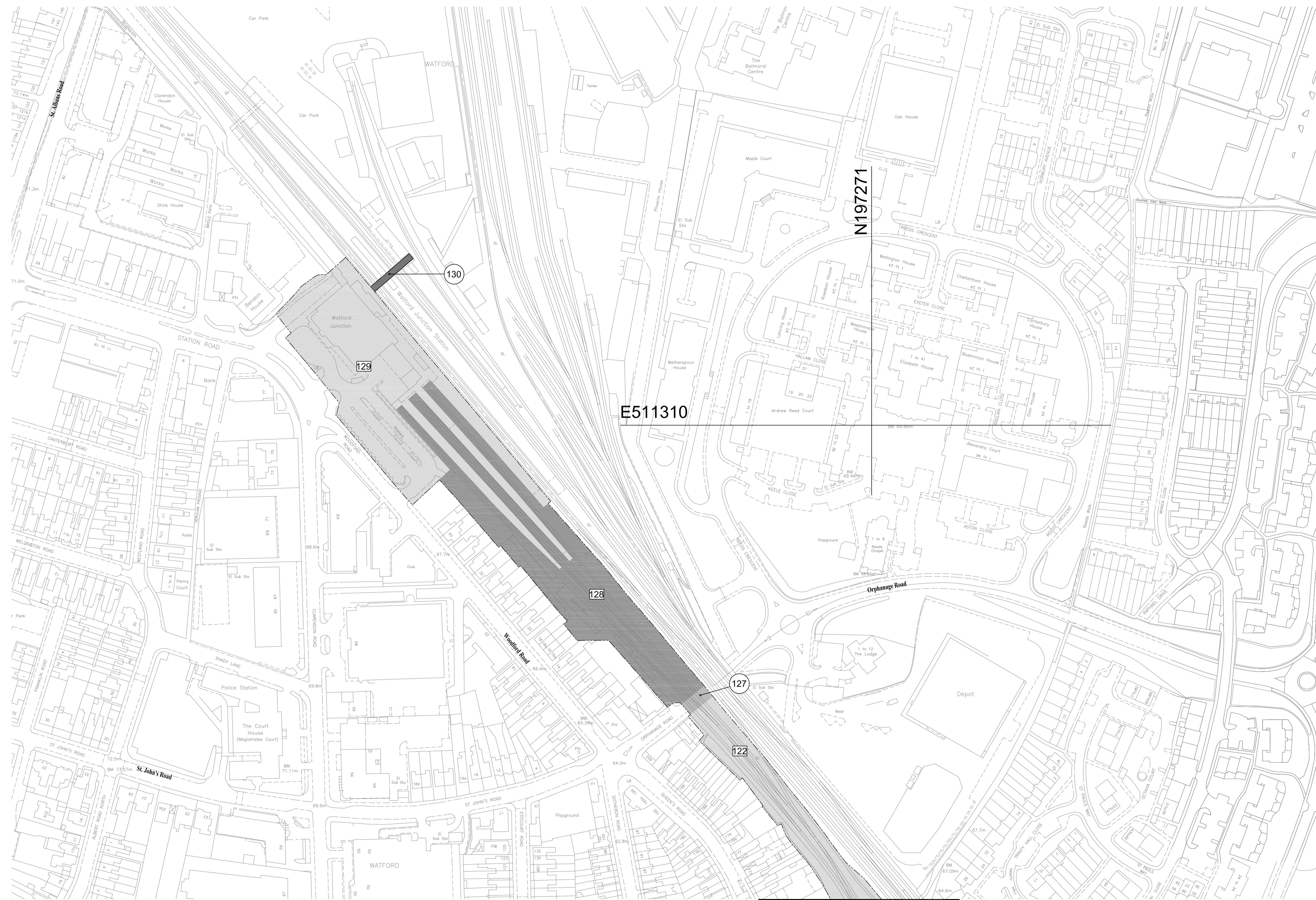

FOR CONTINUATION SEE SHEET 5



Reproduced from Ordnance Survey with the permission of the Controller of Her Majesty's Stationery Office. © CROWN COPYRIGHT Licence No. LA076878
2008 Unauthorised reproduction infringes Crown Copyright and may lead to prosecution of civil proceedings

COUNTY OF HERTFORDSHIRE DISTRICT OF WATFORD

DEPARTMENT FOR TRANSPORT CROXLEY RAIL LINK ORDER

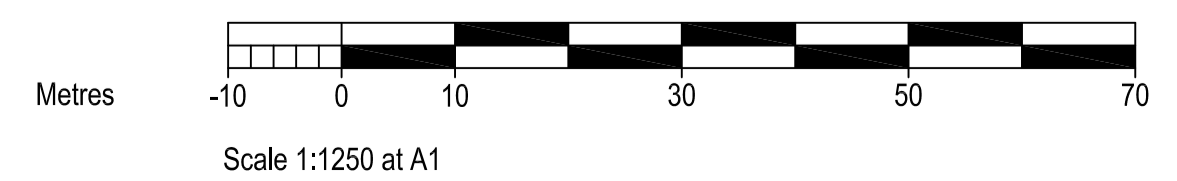


UNRESTRICTED POWERS TO ACQUIRE OR USE LAND	
Number on plan	Purpose
122, 127, 128, 129 and 130	The provision and renewal of rail systems and facilities for operational purposes including the installation of fourth rail power supply, platform extensions at Watford High Street and Watford Junction stations, reconfiguration of permanent way at Watford Junction station and the provision of signalling and traction power equipment
Key:	
—	CENTRE LINE OF WORK
- - -	LIMIT OF DEVIATION
- . - . -	LIMIT OF LAND TO BE ACQUIRED OR USED
A	NEW/IMPROVED ACCESS
Note:	
The area enclosed by any limit of deviation or any land to be acquired or used is the area extending to the outer edge of the line marking those limits	

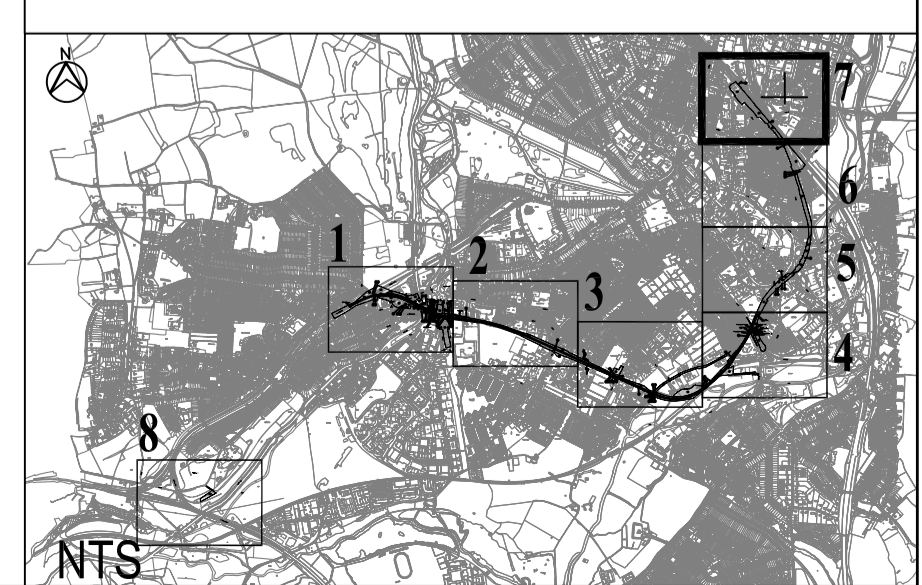
E511310

N197271

FOR CONTINUATION SEE SHEET 6

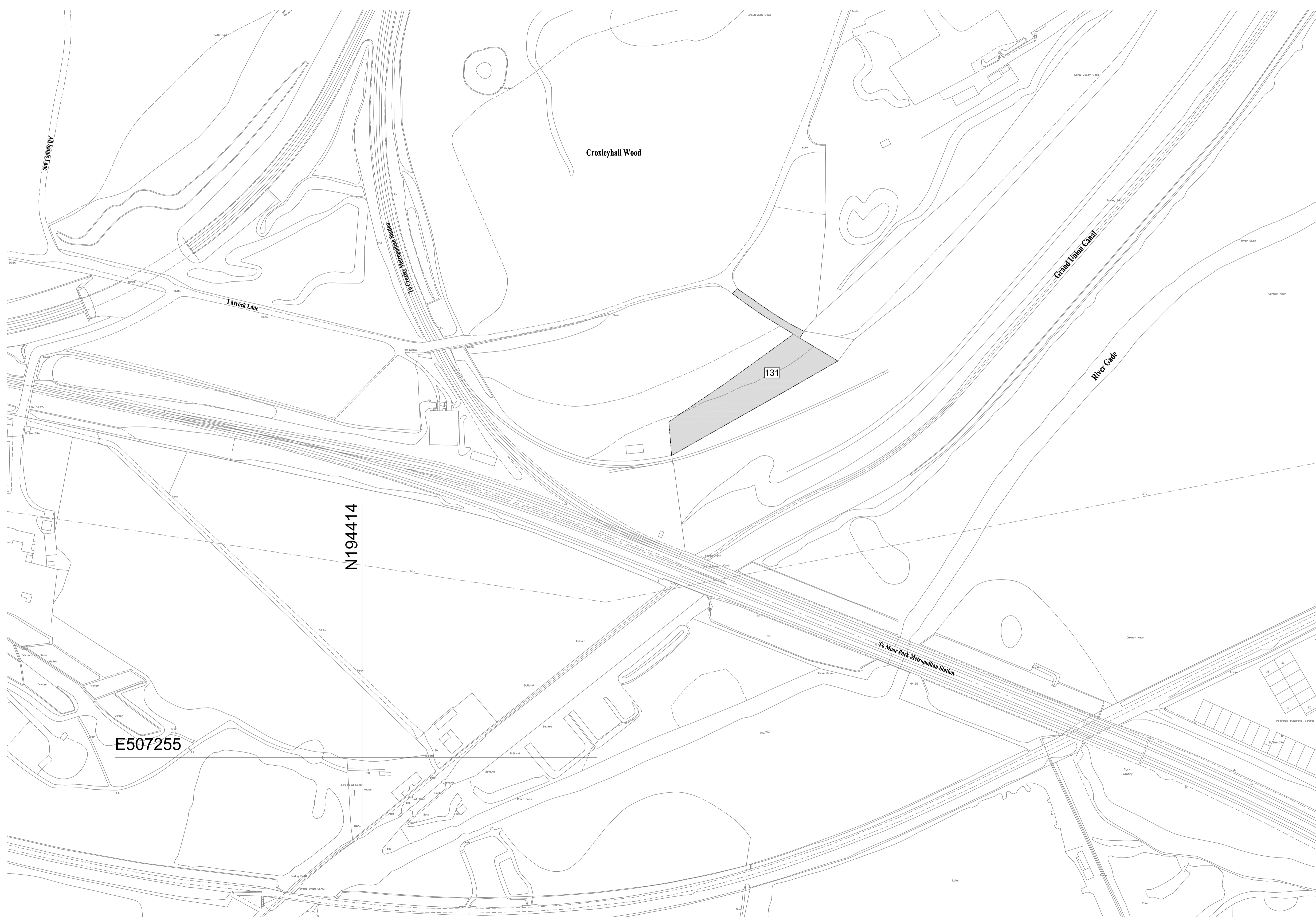



Reproduced from Ordnance Survey with the permission of the Controller of Her Majesty's Stationery Office. © CROWN COPYRIGHT Licence No. LA076876
2008 Unauthorised reproduction infringes Crown Copyright and may lead to prosecution of civil proceedings



COUNTY OF HERTFORDSHIRE DISTRICT OF THREE RIVERS

DEPARTMENT FOR TRANSPORT CROXLEY RAIL LINK ORDER



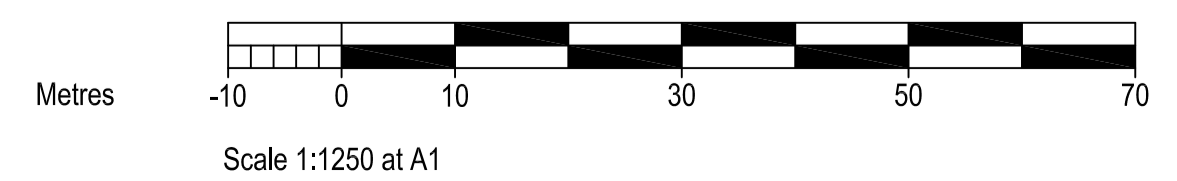
UNRESTRICTED POWERS TO ACQUIRE OR USE LAND	
Number on plan	Purpose
131	EXCHANGE LAND

Key:

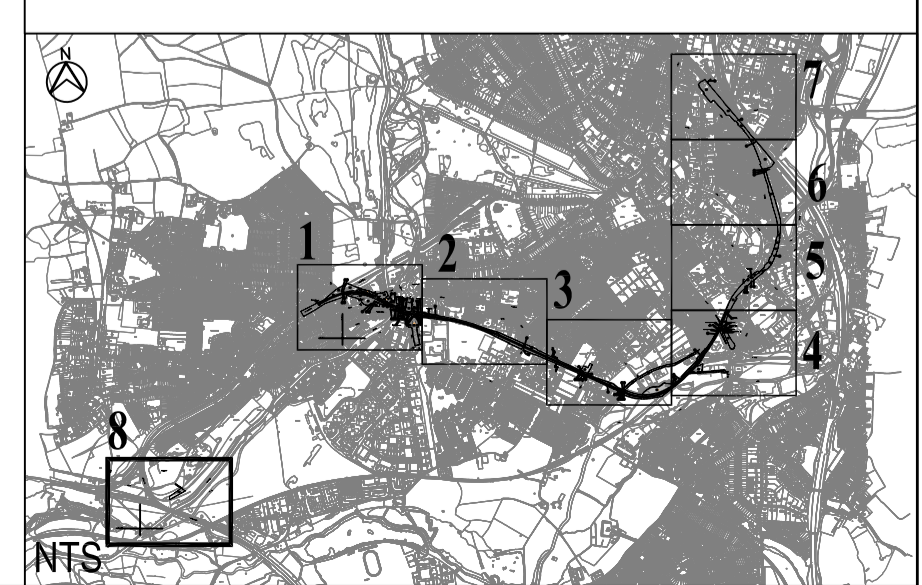
- CENTRE LINE OF WORK
- - - LIMIT OF DEVIATION
- · - · - LIMIT OF LAND TO BE ACQUIRED OR USED
- BOROUGH BOUNDARY
- A NEW IMPROVED ACCESS

Note:

The area enclosed by any limit of deviation or any land to be acquired or used is the area extending to the outer edge of the line marking those limits

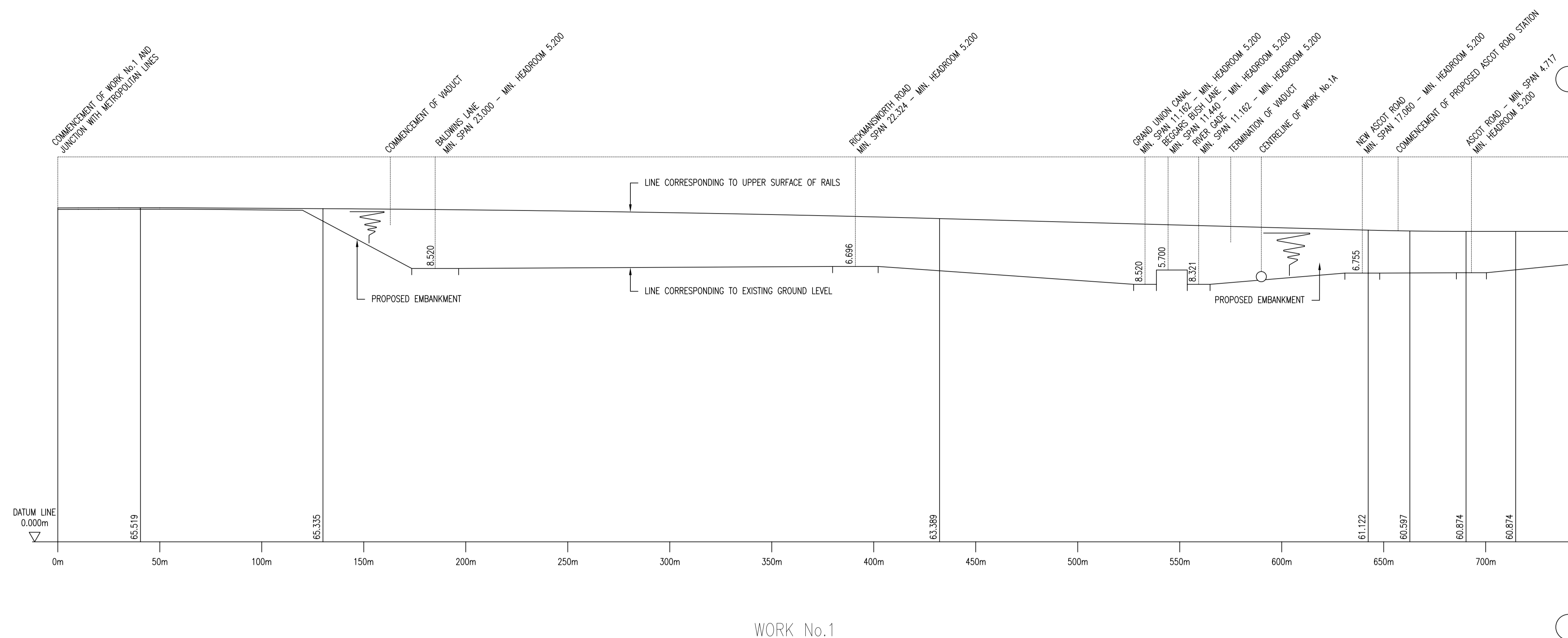


Reproduced from Ordnance Survey with the permission of the Controller of Her Majesty's Stationery Office. © CROWN COPYRIGHT Licence No. LA076878
2008 Unauthorised reproduction infringes Crown Copyright and may lead to prosecution of civil proceedings

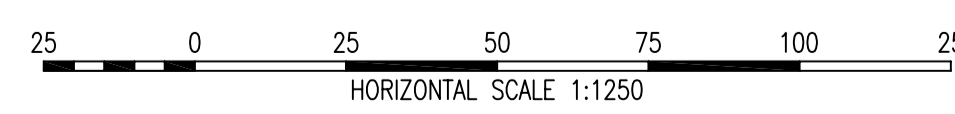
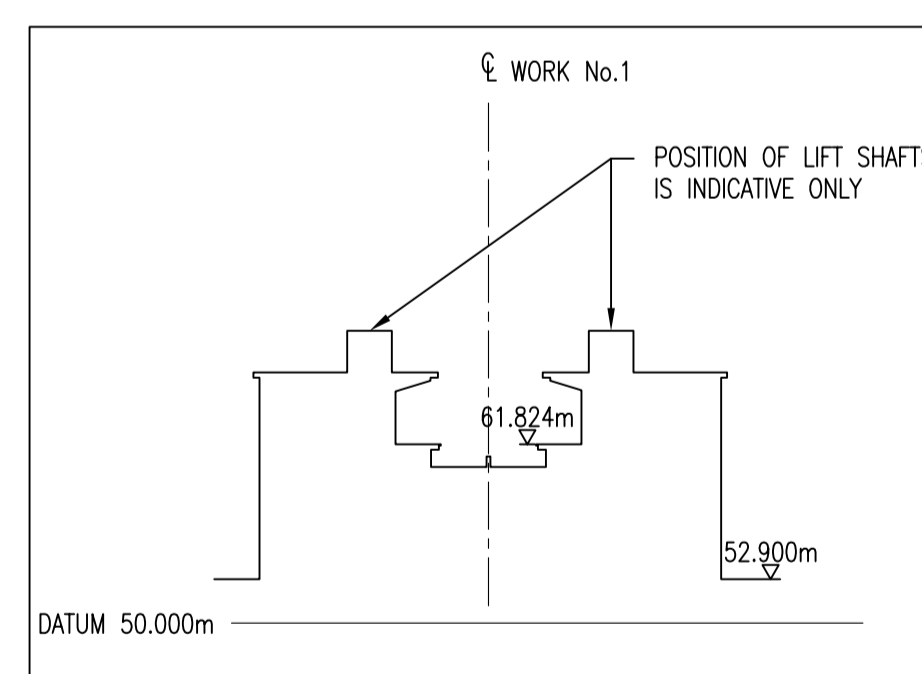


DEPARTMENT FOR TRANSPORT CROXLEY RAIL LINK ORDER

Work No. 1 (Railway)

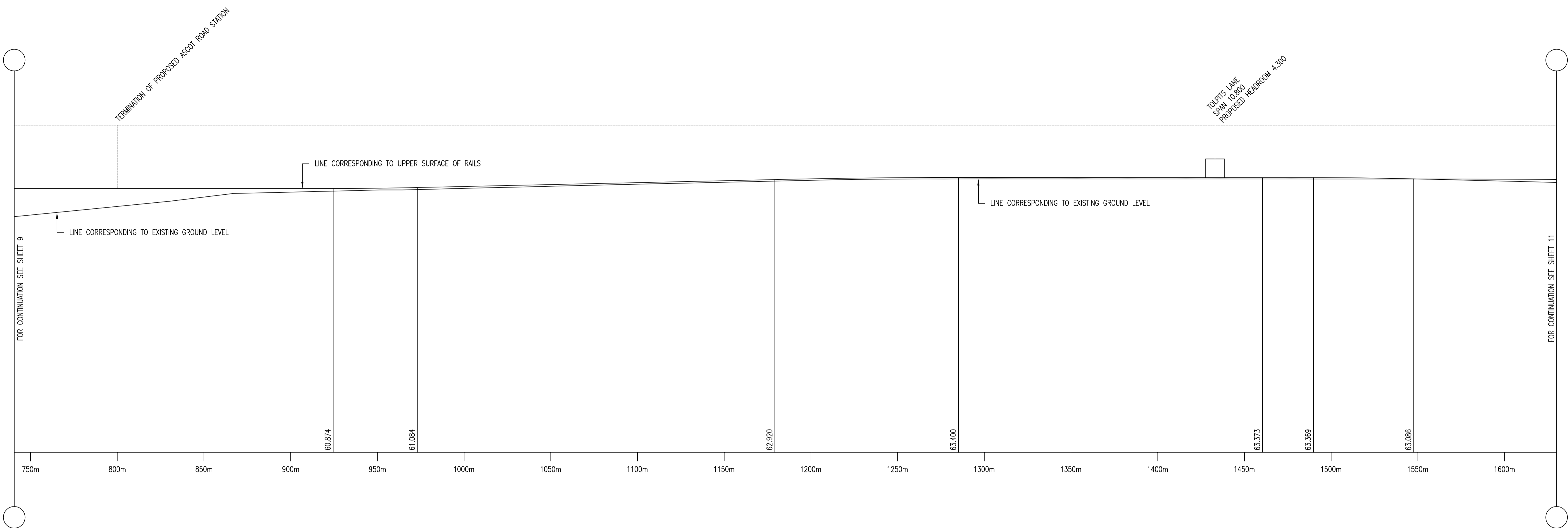


WORK No.1

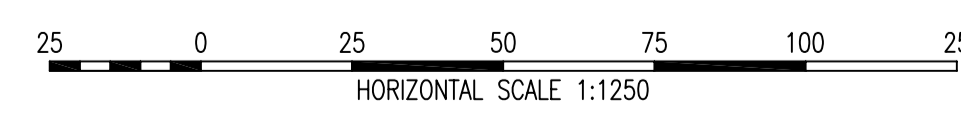
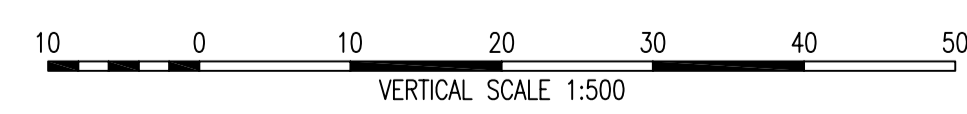


DEPARTMENT FOR TRANSPORT CROXLEY RAIL LINK ORDER

Work No. 1 (Railway)

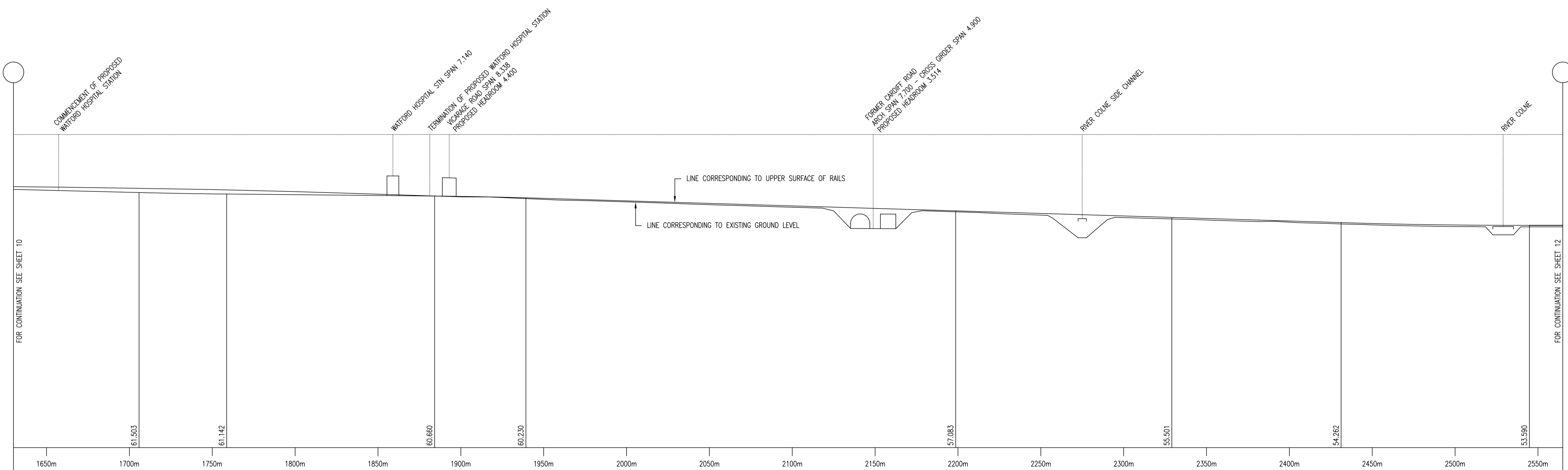


WORK No.1

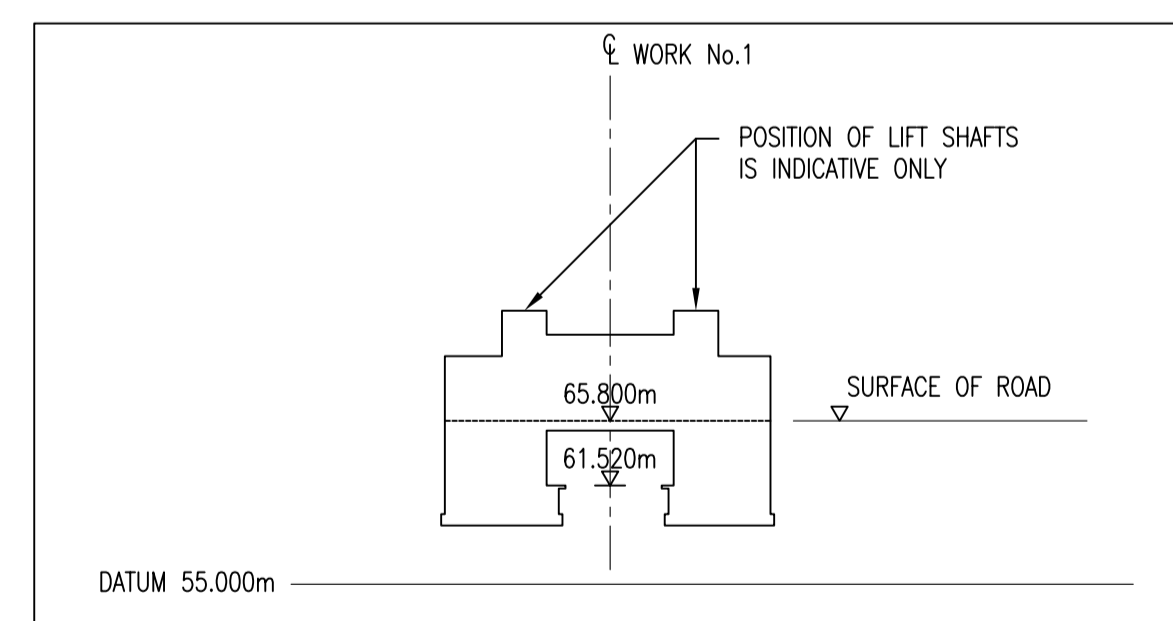


DEPARTMENT FOR TRANSPORT CROXLEY RAIL LINK ORDER

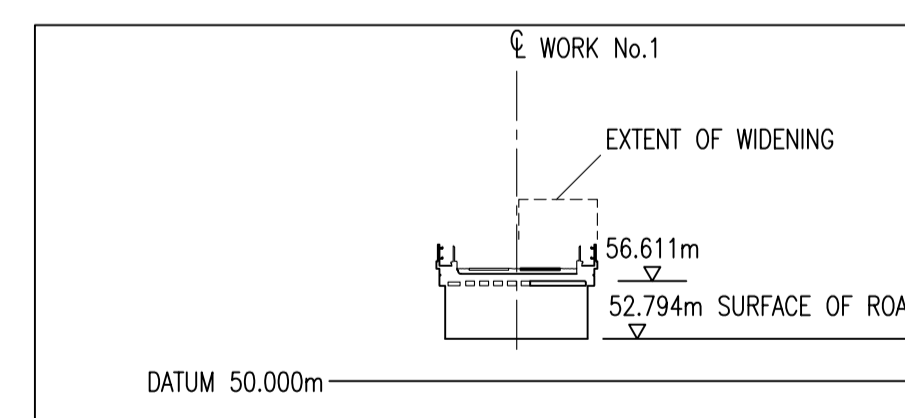
Work No. 1 (Railway)



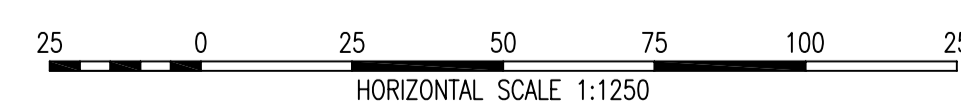
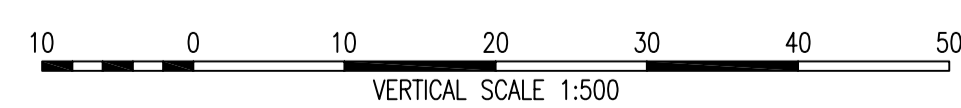
WORK No.1



CROSS SECTION OF PROPOSED WATFORD HOSPITAL STATION AT CHAINAGE 1859m
Scale - 1 : 500

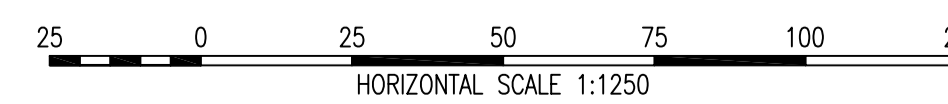
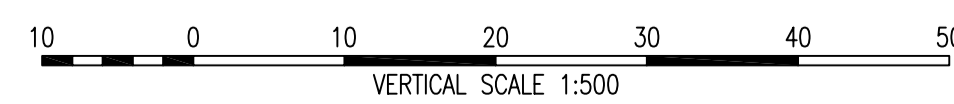
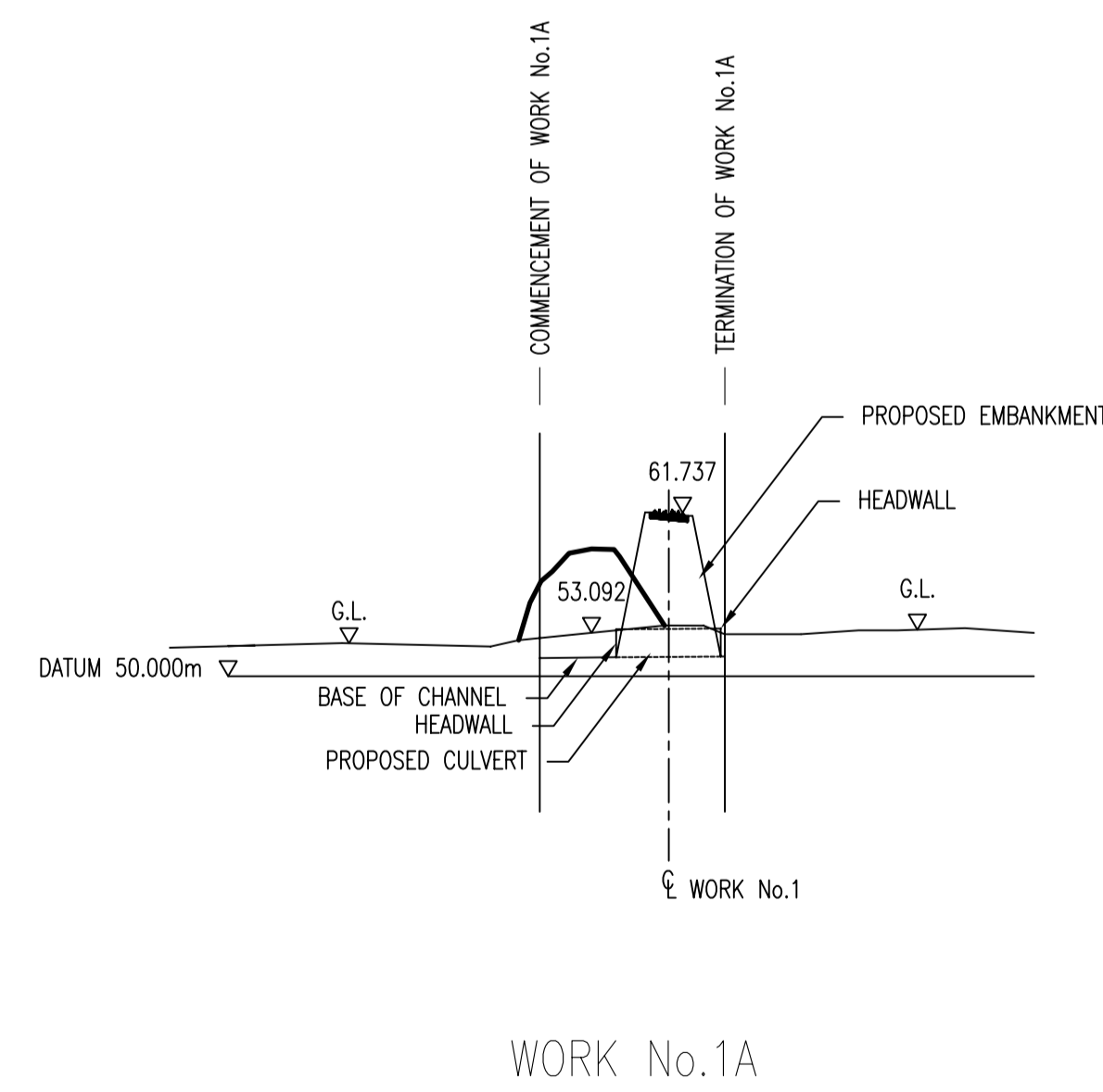
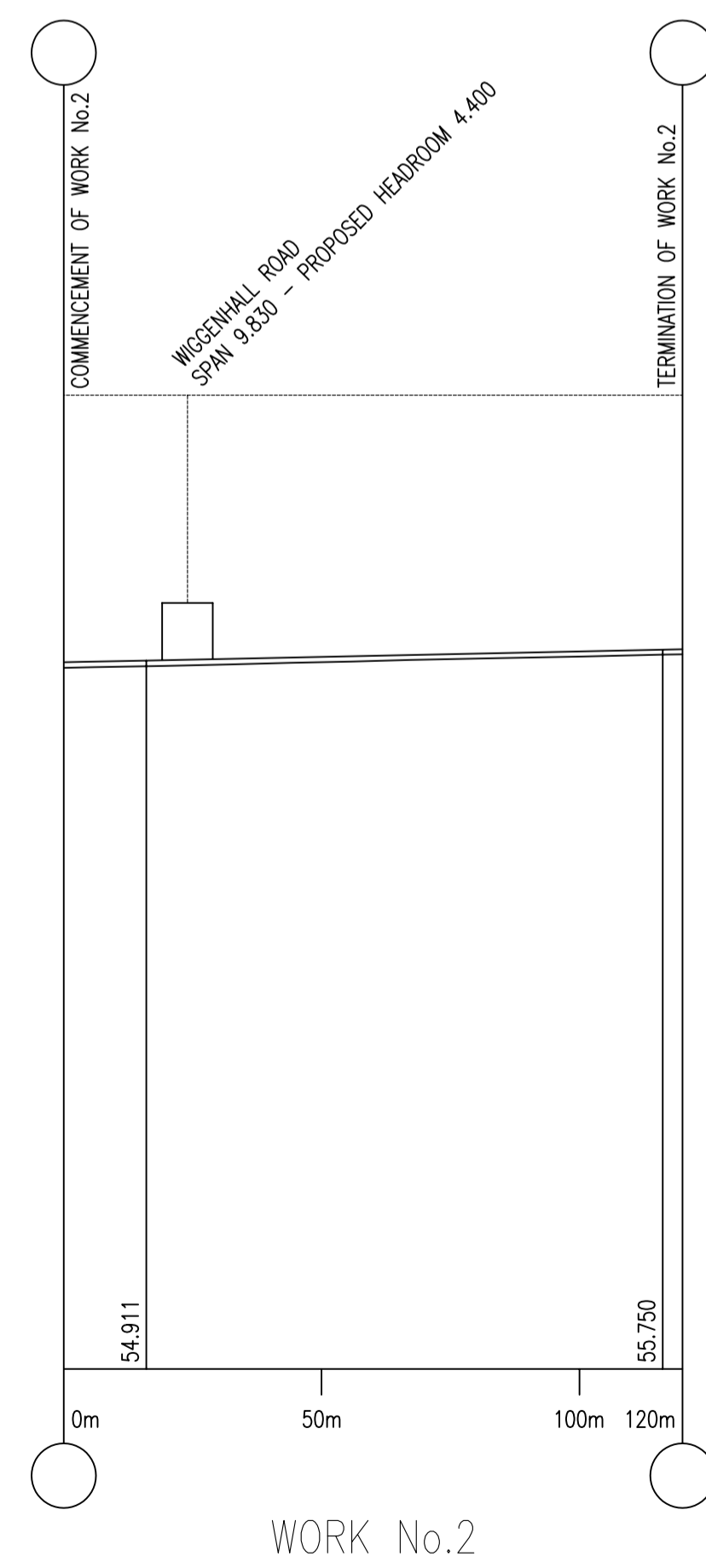
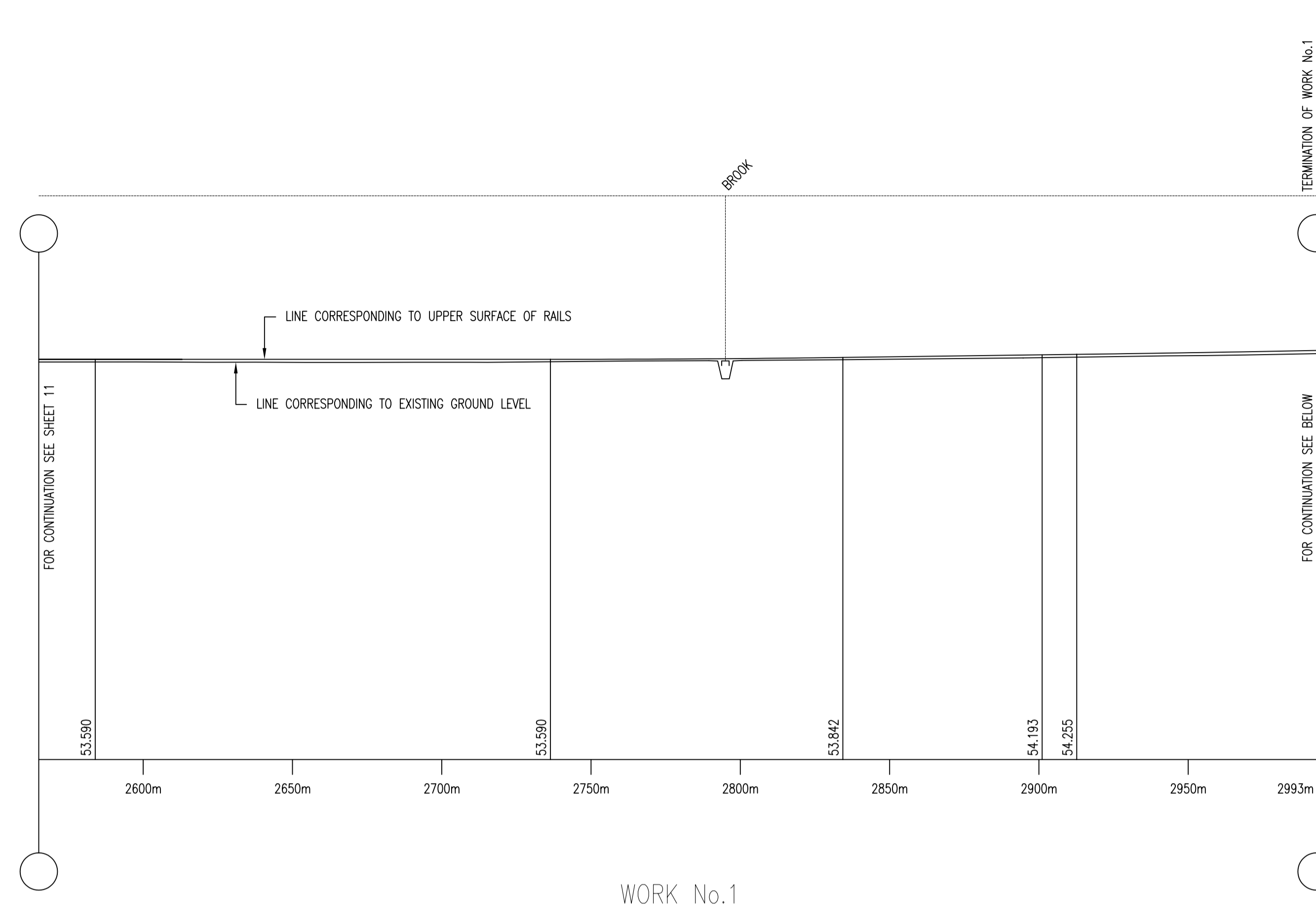


CROSS SECTION OF CARDIFF ROAD BRIDGE WIDENING
Scale - 1 : 500



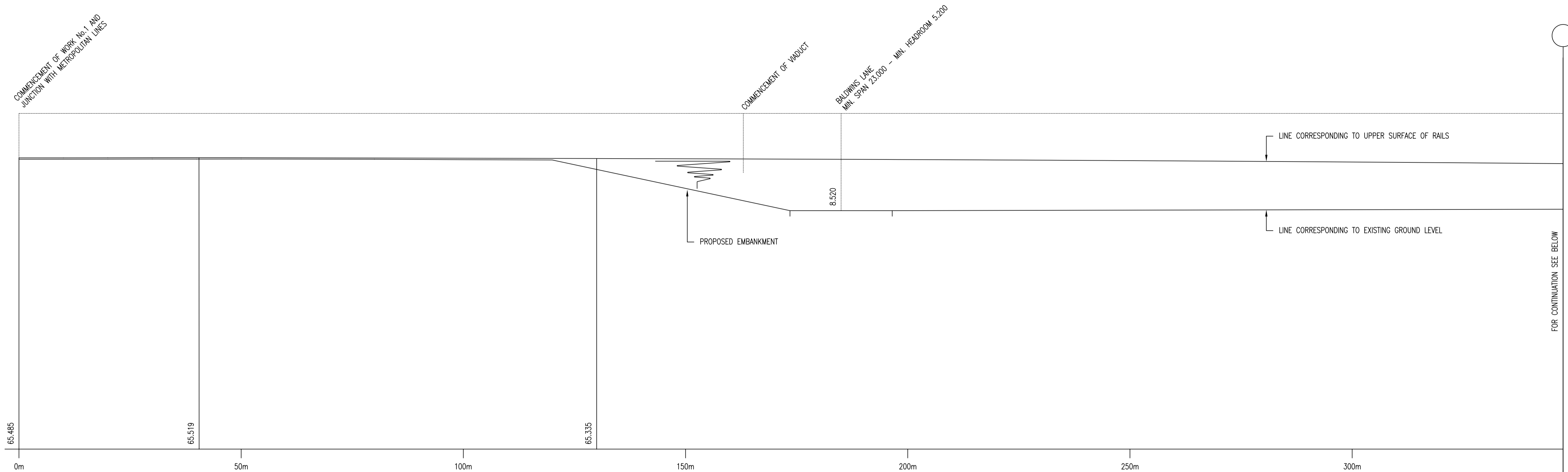
DEPARTMENT FOR TRANSPORT
CROXLEY RAIL LINK ORDER

Work No. 1 (Railway)
Work No. 1A (Culvert)
Work No. 2 (Railway)



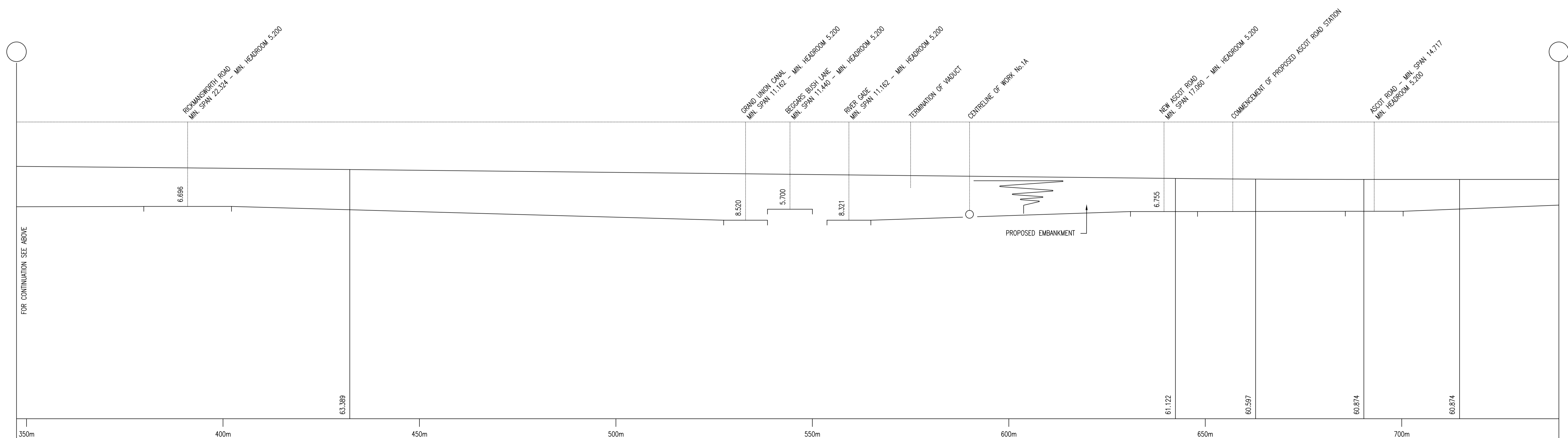
DEPARTMENT FOR TRANSPORT CROXLEY RAIL LINK ORDER

Enlarged Sections required by Rule 12 (3)(b)



VIADUCT AND ASCOT ROAD BRIDGES (PART OF WORK No.1)

— LINE CORRESPONDING TO UPPER SURFACE OF RAILS
 — LINE CORRESPONDING TO EXISTING GROUND LEVELS



VIADUCT AND ASCOT ROAD BRIDGES (PART OF WORK No.1)

AT ORIGINAL DRAWING SIZE, THIS LINE MEASURES 100mm

