

U.S. Department of
Homeland Security

United States
Coast Guard



LIGHT LIST

Volume VII

GREAT LAKES

Great Lakes and the St. Lawrence River
above the St. Regis River

This publication contains a list of lights, sound
signals, buoys, daybeacons, and other aids to navigation.

IMPORTANT
THIS PUBLICATION SHOULD BE CORRECTED
EACH WEEK FROM THE LOCAL NOTICES TO MARINERS
OR NOTICES TO MARINERS AS APPROPRIATE.

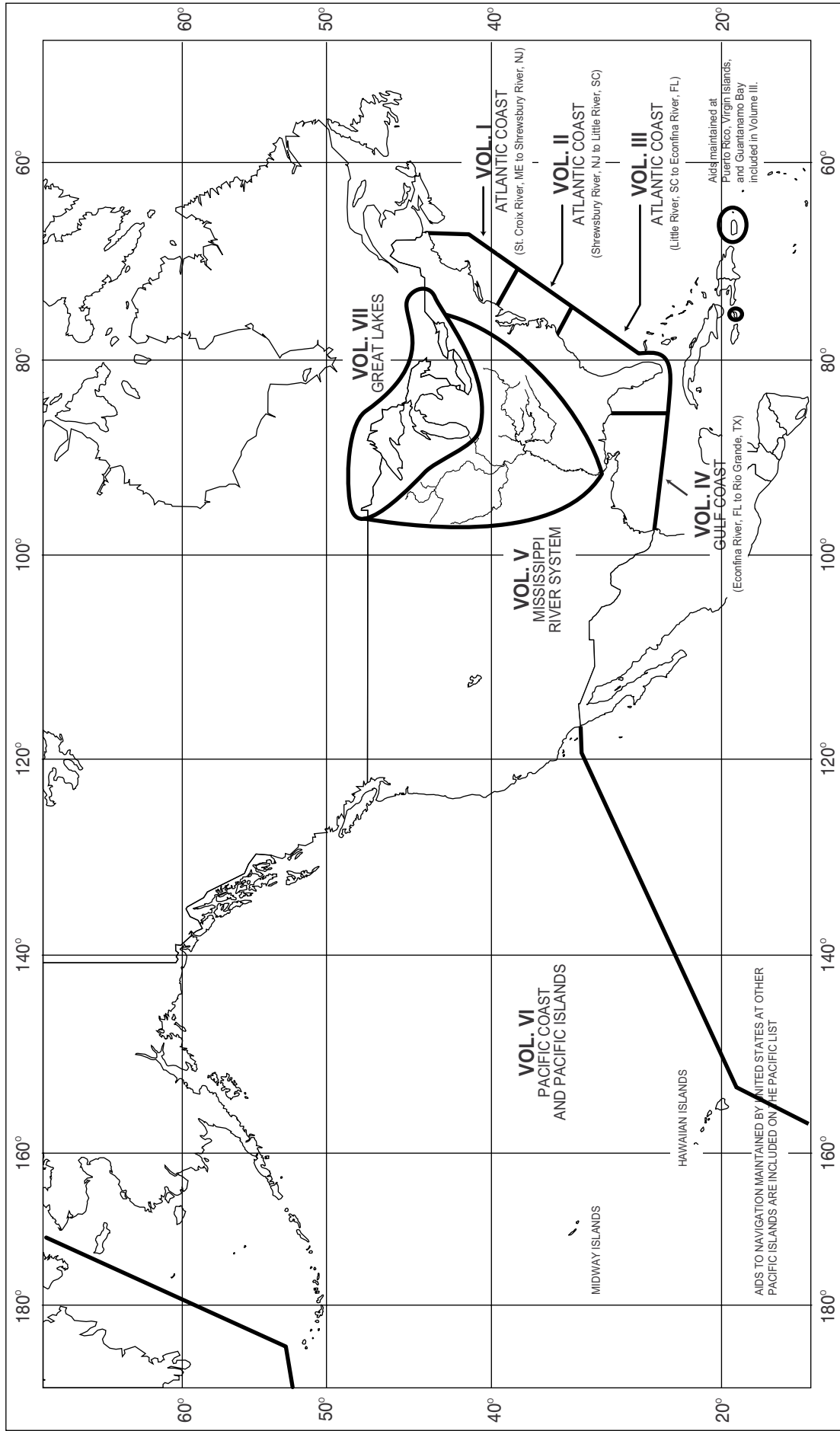
2012

COMDTPUB P16502.7

U.S. GOVERNMENT PRINTING OFFICE
WASHINGTON, DC.

For sale by Superintendent of Documents
U.S. Government Printing Office
Washington, DC 20402

LIMITS OF LIGHT LISTS PUBLISHED BY
U.S. COAST GUARD





U.S. AIDS TO NAVIGATION SYSTEM

on navigable waters except Western Rivers

LATERAL SYSTEM AS SEEN ENTERING FROM SEAWARD

PORT SIDE ODD NUMBERED AIDS	PREFERRED CHANNEL NO NUMBERS - MAY BE LETTERED	PREFERRED CHANNEL NO NUMBERS - MAY BE LETTERED	STARBOARD SIDE EVEN NUMBERED AIDS
<p>GREEN LIGHT ONLY</p> <p>FLASHING (2) </p> <p>FLASHING </p> <p>OCCULTING </p> <p>QUICK FLASHING </p> <p>ISO </p>	<p>PREFERRED CHANNEL TO STARBOARD TOPMOST BAND GREEN</p> <p>GREEN LIGHT ONLY</p> <p>COMPOSITE GROUP FLASHING (2+1) </p>	<p>PREFERRED CHANNEL TO PORT TOPMOST BAND RED</p> <p>RED LIGHT ONLY</p> <p>COMPOSITE GROUP FLASHING (2+1) </p>	<p>RED LIGHT ONLY</p> <p>FLASHING (2) </p> <p>FLASHING </p> <p>OCCULTING </p> <p>QUICK FLASHING </p> <p>ISO </p>
<p>1 LIGHT </p> <p>1" FI G 6s</p> <p>9 LIGHTED BUOY </p> <p>G "9" FI G 4s</p> <p>9 CAN </p> <p>G C "9"</p> <p>5 DAYBEACON </p> <p>G "5"</p>	<p>A LIGHTED BUOY </p> <p>GR "A" FI (2+1) G 6s</p> <p>U CAN </p> <p>GR "U"</p> <p>S CAN </p> <p>GR C "S"</p>	<p>B LIGHTED BUOY </p> <p>RG "B" FI (2+1) R 6s</p> <p>C NUN </p> <p>RG N "C"</p> <p>G DAYBEACON </p> <p>RG "G"</p>	<p>2 LIGHT </p> <p>"2" FI R 6s</p> <p>8 LIGHTED BUOY </p> <p>R "8" FI R 4s</p> <p>6 NUN </p> <p>R N "6"</p> <p>2 DAYBEACON </p> <p>R "2"</p>

AIDS TO NAVIGATION HAVING NO LATERAL SIGNIFICANCE

ISOLATED DANGER NO NUMBERS - MAY BE LETTERED	SAFE WATER NO NUMBERS - MAY BE LETTERED
<p>WHITE LIGHT ONLY</p> <p>FI (2) 5s </p> <p>A LIGHTED </p> <p>BR "A" FI (2) 5s</p> <p>C UNLIGHTED </p> <p>BR "C"</p>	<p>WHITE LIGHT ONLY MORSE CODE</p> <p>Mo (A) </p> <p>A MR </p> <p>RW "A"</p> <p>B SPHERICAL </p> <p>RW SP "B"</p> <p>N UNLIGHTED AND/OR SOUND </p> <p>RW "N"</p>
<p>RANGE DAYBOARDS MAY BE LETTERED</p> <p>KGW KWG KWB KBW KWR KRW KRB KBR KGB KBG KGR KRG</p>	
<p>DAYBOARDS - MAY BE LETTERED</p> <p>WHITE LIGHT ONLY</p> <p>NR </p> <p>NG </p> <p>NB </p> <p>RW Bn </p> <p>GW Bn </p> <p>BW Bn </p>	<p>SPECIAL MARKS - MAY BE LETTERED</p> <p>YELLOW LIGHT ONLY</p> <p>FIXED FLASHING </p> <p>A UNLIGHTED </p> <p>C "A" </p> <p>N "C"</p> <p>Y "A" Bn </p> <p>Y "B" FI </p> <p>SHAPE OPTIONAL—BUT SELECTED TO BE APPROPRIATE FOR THE POSITION OF THE MARK IN RELATION TO THE NAVIGABLE WATERWAY AND THE DIRECTION OF BUOYAGE.</p>

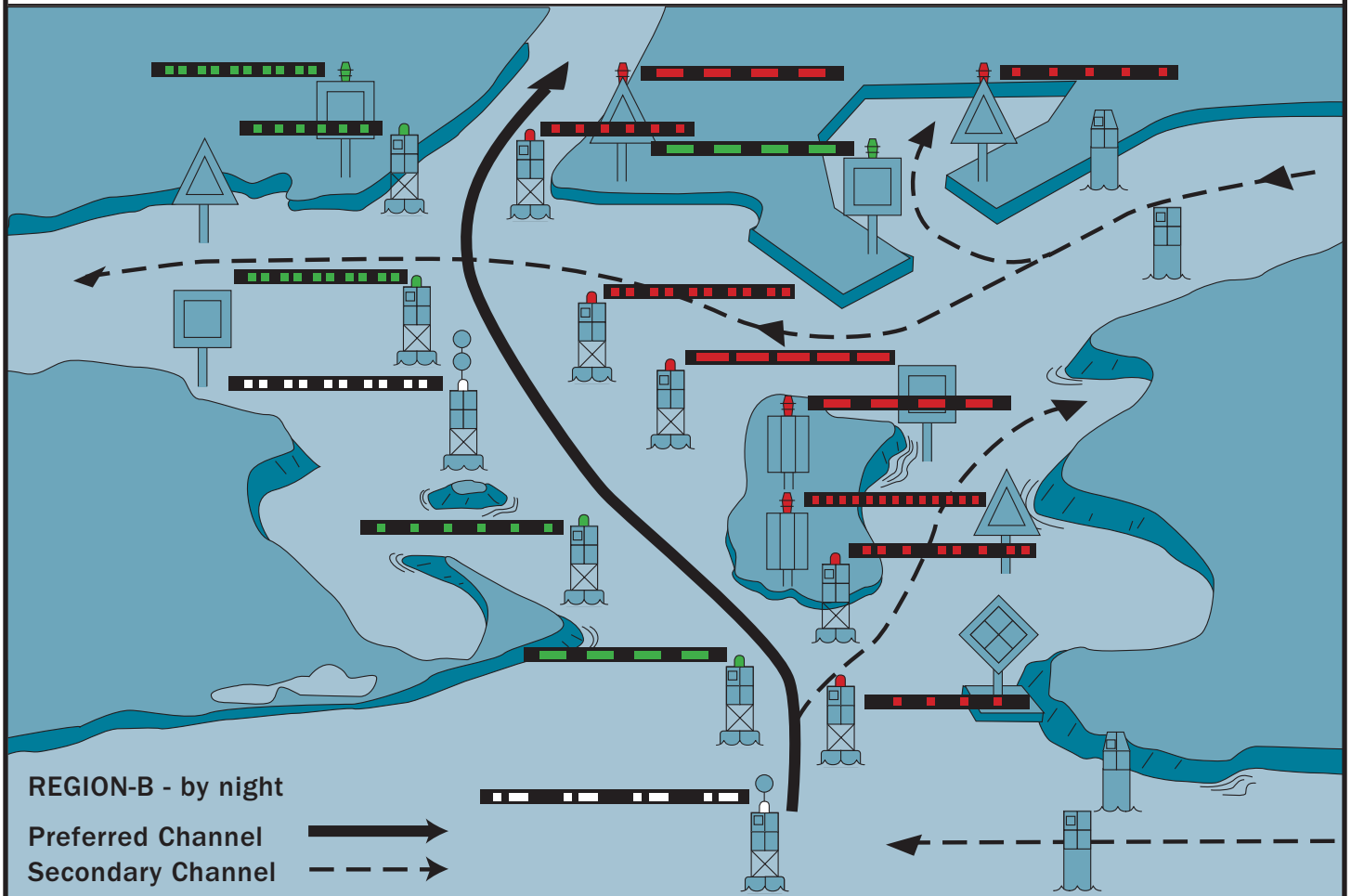
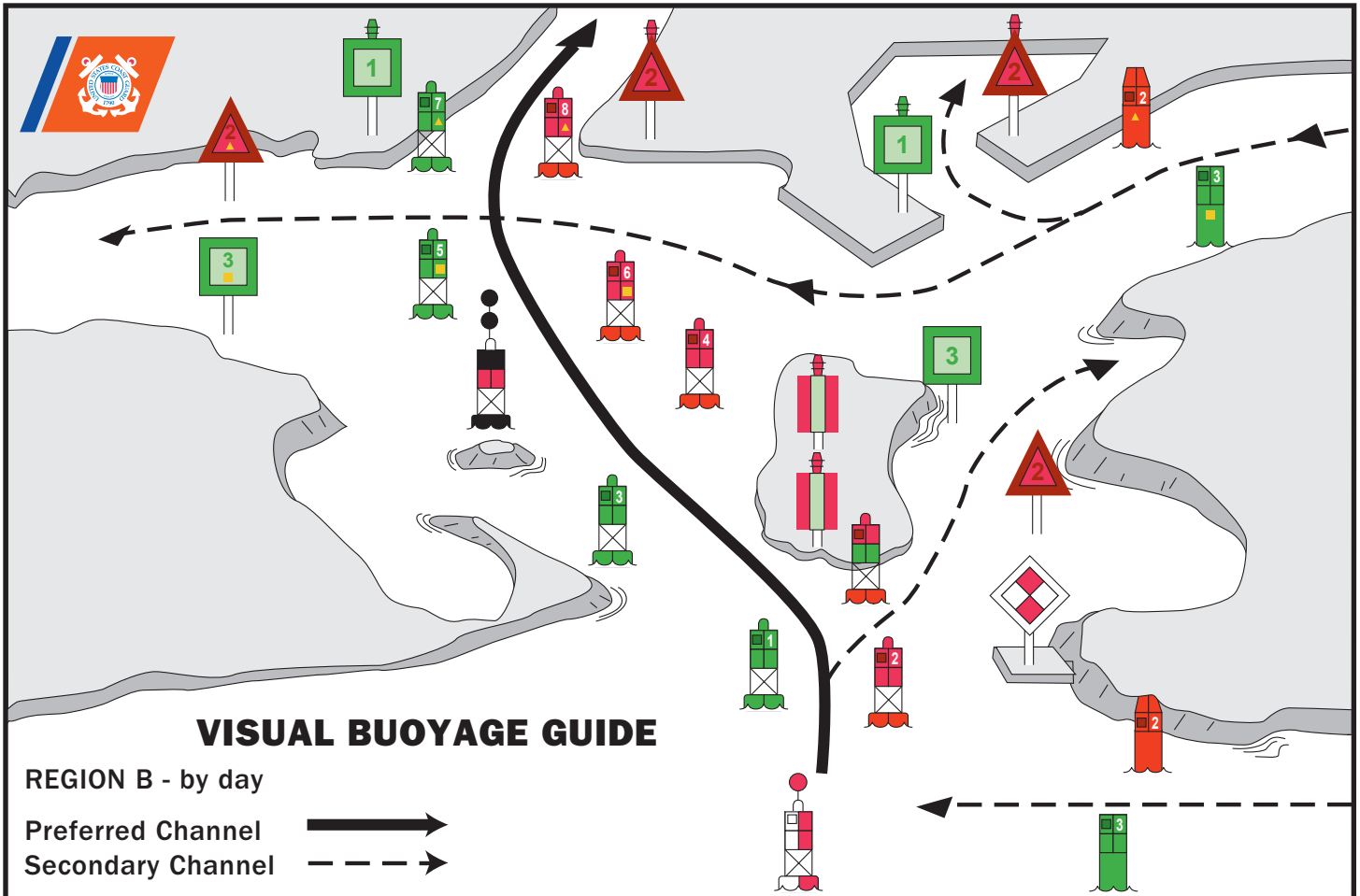
Aids to Navigation marking the Intracoastal Waterway (ICW) display unique yellow symbols to distinguish them from aids marking other waters. Yellow triangles indicate aids should be passed by keeping them on the starboard (right) hand of the vessel. Yellow squares indicate aids should be passed by keeping them on the port (left) hand of the vessel. A yellow horizontal band provides no lateral information, but simply identifies aids as marking the ICW.

TYPICAL INFORMATION AND REGULATORY MARKS

INFORMATION AND REGULATORY MARKERS

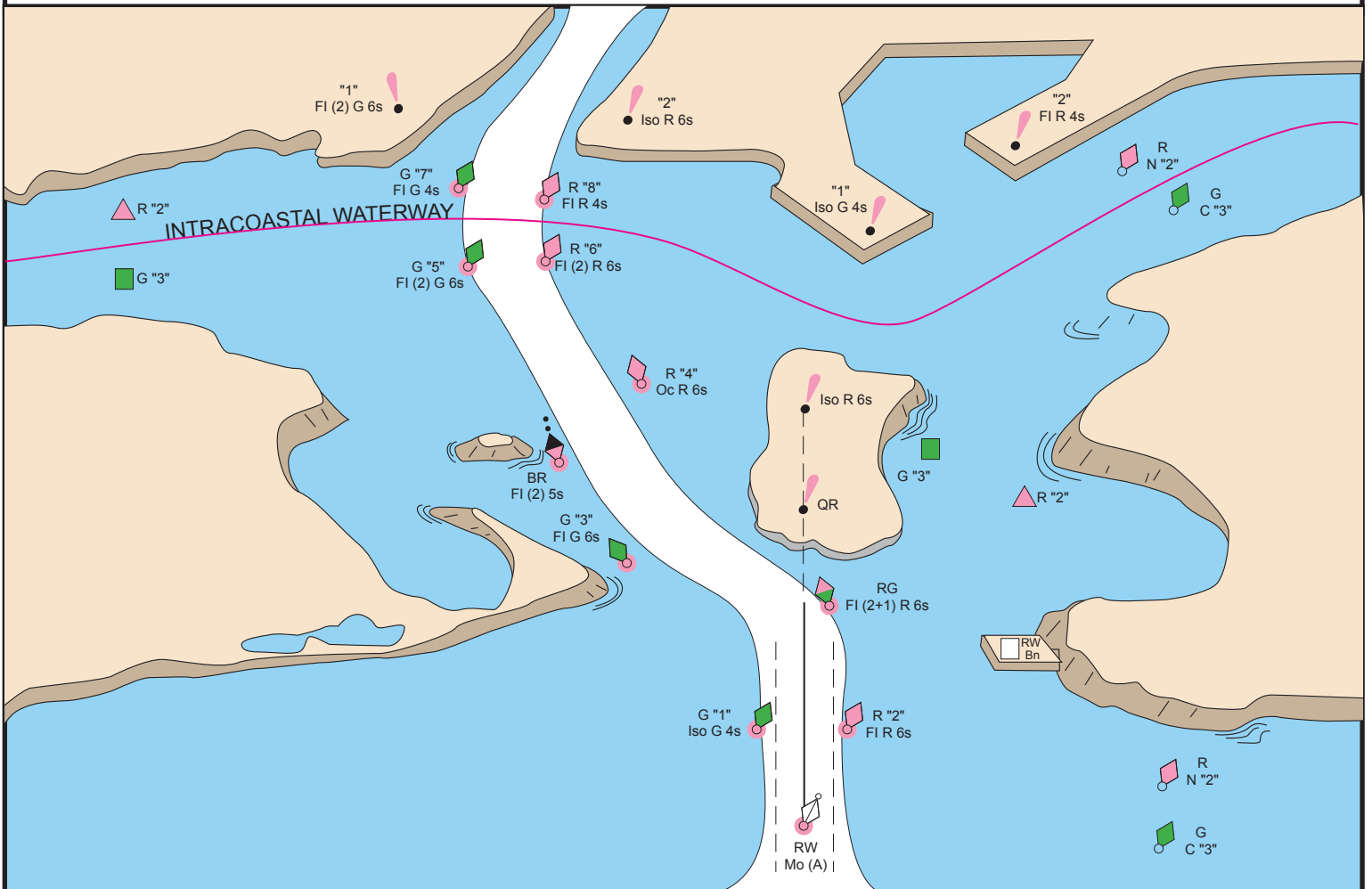
WHEN LIGHTED, INFORMATION AND REGULATORY MARKS MAY DISPLAY ANY WHITE LIGHT RHYTHM EXCEPT QUICK FLASHING, Mo(A), AND FLASHING (2)

<p>MOORING BUOY</p> <p>WHITE WITH BLUE BAND</p> <p>MAY SHOW WHITE REFLECTOR OR LIGHT</p>	<p>SWIM AREA</p> <p>EXPLANATION MAY BE PLACED OUTSIDE THE CROSSED DIAMOND SHAPE, SUCH AS DAM, RAPIDS, SWIM AREA, ETC.</p>	<p>ROCK DANGER</p> <p>THE NATURE OF DANGER MAY BE INDICATED INSIDE THE DIAMOND SHAPE, SUCH AS ROCK, WRECK, SHOAL, DAM, ETC.</p>	<p>CONTROLLED AREA</p> <p>TYPE OF CONTROL IS INDICATED IN THE CIRCLE, SUCH AS SLOW, NO WAKE, ANCHORING, ETC.</p>
<p>INFORMATION</p> <p>MULLET LAKE</p> <p>BLACK RIVER</p> <p>FOR DISPLAYING INFORMATION SUCH AS DIRECTIONS, DISTANCES, LOCATIONS, ETC.</p>	<p>BUOY USED TO DISPLAY REGULATORY MARKERS</p>	<p>MAY SHOW WHITE LIGHT MAY BE LETTERED</p>	<p>DANGER</p>





FICTITIOUS NAUTICAL CHART





U.S. AIDS TO NAVIGATION SYSTEM

on the Western River System

AS SEEN ENTERING FROM SEAWARD

<p>PORT SIDE OR RIGHT DESCENDING BANK</p> <p>GREEN OR WHITE LIGHTS</p> <p>FLASHING ISO</p> <p>LIGHT LIGHTED BUOY CAN</p> <p>SG CNG</p> <p>PASSING DAYBEACON CROSSING DAYBEACON</p> <p>176.9 MILE BOARD</p>	<p>PREFERRED CHANNEL MARK JUNCTIONS AND OBSTRUCTIONS COMPOSITE GROUP FLASHING (2+1)</p> <table border="1"> <tr> <td data-bbox="505 342 808 829"> <p>PREFERRED CHANNEL TO STARBOARD TOPMOST BAND GREEN FI (2+1) G</p> <p>JG</p> </td> <td data-bbox="808 342 1125 829"> <p>PREFERRED CHANNEL TO PORT TOPMOST BAND RED FI (2+1) R</p> <p>JR</p> </td> </tr> </table> <p>DAYBOARDS HAVING NO LATERAL SIGNIFICANCE</p> <p>MAY BE LETTERED</p> <p>WHITE LIGHT ONLY</p> <p>NB</p>	<p>PREFERRED CHANNEL TO STARBOARD TOPMOST BAND GREEN FI (2+1) G</p> <p>JG</p>	<p>PREFERRED CHANNEL TO PORT TOPMOST BAND RED FI (2+1) R</p> <p>JR</p>	<p>STARBOARD SIDE OR LEFT DESCENDING BANK</p> <p>RED OR WHITE LIGHTS</p> <p>FLASHING (2) ISO</p> <p>LIGHT LIGHTED BUOY NUN</p> <p>TR CNR</p> <p>PASSING DAYBEACON CROSSING DAYBEACON</p> <p>123.5 MILE BOARD</p>
<p>PREFERRED CHANNEL TO STARBOARD TOPMOST BAND GREEN FI (2+1) G</p> <p>JG</p>	<p>PREFERRED CHANNEL TO PORT TOPMOST BAND RED FI (2+1) R</p> <p>JR</p>			

SPECIAL MARKS--MAY BE LETTERED

UNLIGHTED LIGHTED

NY

SHAPE: OPTIONAL--BUT SELECTED TO BE APPROPRIATE FOR THE POSITION OF THE MARK IN RELATION TO THE NAVIGABLE WATERWAY AND THE DIRECTION OF BUOYAGE.

YELLOW LIGHT ONLY
FIXED FLASHING

MOORING BUOY
WHITE WITH BLUE BAND
MAY SHOW WHITE REFLECTOR OR LIGHT

TYPICAL INFORMATION AND REGULATORY MARKS

INFORMATION AND REGULATORY MARKERS

WHEN LIGHTED, INFORMATION AND REGULATORY MARKS MAY DISPLAY ANY LIGHT RHYTHM EXCEPT QUICK FLASHING, Mo(a) AND FLASHING (2)

NW WHITE LIGHT ONLY

BOAT EXCLUSION AREA DANGER DANGER CONTROLLED AREA

SWIM AREA

EXPLANATION MAY BE PLACED OUTSIDE THE CROSSED DIAMOND SHAPE, SUCH AS DAM, RAPIDS, SWIM AREA, ETC.

THE NATURE OF DANGER MAY BE INDICATED INSIDE THE DIAMOND SHAPE, SUCH AS ROCK, WRECK, SHOAL, DAM, ETC.

TYPE OF CONTROL IS INDICATED IN THE CIRCLE, SUCH AS SLOW, NO WAKE, ANCHORING, ETC.

INFORMATION

MULLET LAKE
BLACK RIVER

FOR DISPLAYING INFORMATION SUCH AS DIRECTIONS, DISTANCES, LOCATIONS, ETC.

BUOY USED TO DISPLAY REGULATORY MARKERS

MAY SHOW WHITE LIGHT
MAY BE LETTERED

STATE WATERS

INLAND (STATE) WATERS OBSTRUCTION MARK
MAY SHOW WHITE REFLECTOR OR QUICK FLASHING WHITE LIGHT

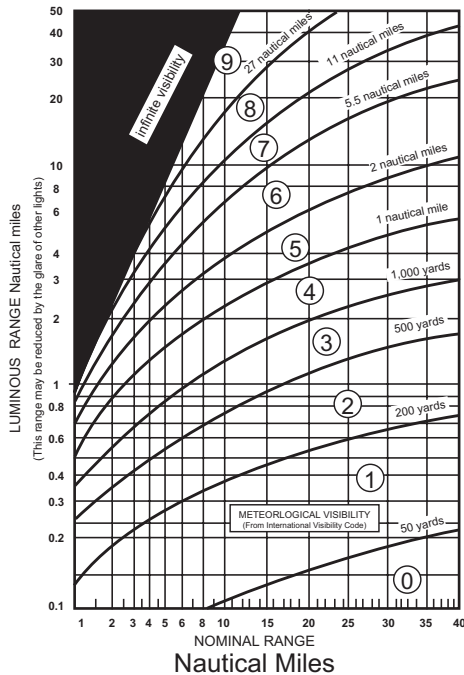
BLACK-STRIPED WHITE BUOY

Used to indicate an obstruction to navigation, extends from the nearest shore to the buoy. This means "do not pass between the buoy and the nearest shore." This aid is replacing the red and white striped buoy within the USWMS, but cannot be used until all red and white striped buoys on a waterway have been replaced.

LUMINOUS RANGE DIAGRAM

The nominal range given in this Light List is the maximum distance a given light can be seen when the meteorological visibility is 10 nautical miles. If the existing visibility is less than 10 NM, the range at which the light can be seen will be reduced below its nominal range. And, if the visibility is greater than 10 NM, the light can be seen at greater distances. The distance at which a light may be expected to be seen in the prevailing visibility is called its luminous range.

This diagram enables the mariner to determine the approximate luminous range of a light when the nominal range and the prevailing meteorological visibility are known. The diagram is entered from the bottom border using the nominal range listed in column 6 of this book. The intersection of the nominal range with the appropriate visibility curve (or, more often, a point between two curves) yields, by moving horizontally to the left border, the luminous range.



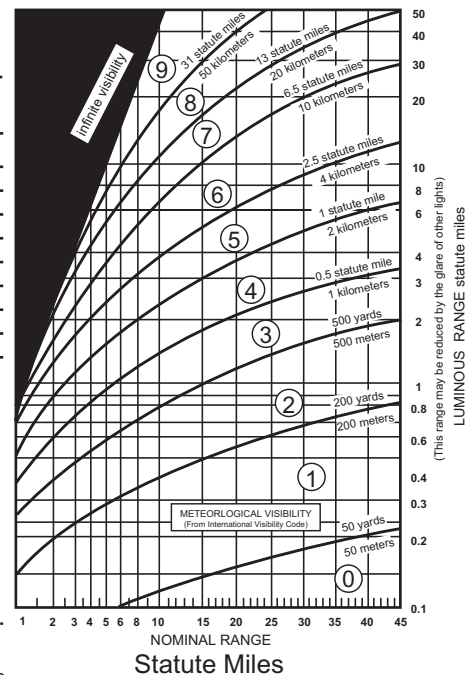
METEOROLOGICAL VISIBILITY (From International Visibility Code)

Code	Metric	Nautical (approximate)
0	less than 50 meters	less than 50 yards
1	50-200 meters	50-200 yards
2	200-500 meters	200-500 yards
3	500-1,000 meters	500-1,000 yards
4	1-2 kilometers	1,000-2,000 yards
5	2-4 kilometers	1-2 nautical miles
6	4-10 kilometers	2-5.5 nautical miles
7	10-20 kilometers	5.5-11 nautical miles
8	20-50 kilometers	11-27 nautical miles
9	greater than 50 km	greater than 27 nm

CAUTION

When using this diagram it must be remembered that:

1. The ranges obtained are approximate.
2. The transparency of the atmosphere may vary between observer and light.
3. Glare from background lighting will reduce the range that lights are sighted.
4. The rolling motion of a vessel and/or of a lighted aid may reduce the distance that lights can be detected or identified.



GEOGRAPHIC RANGE TABLE

The following table gives the approximate geographic range of visibility for an object which may be seen by an observer at sea level. It is necessary to add to the distance for the height of any object the distance corresponding to the height of the observer's eye above sea level.

Height Feet / Meters	Distance Nautical Miles (NM)	Height Feet / Meters	Distance Nautical Miles (NM)	Height Feet / Meters	Distance Nautical Miles (NM)
5/1.5	2.6	70/21.3	9.8	250/76.2	18.5
10/3.1	3.7	75/22.9	10.1	300/91.4	20.3
15/4.6	4.5	80/24.4	10.5	350/106.7	21.9
20/6.1	5.2	85/25.9	10.8	400/121.9	23.4
25/7.6	5.9	90/27.4	11.1	450/137.2	24.8
30/9.1	6.4	95/29.0	11.4	500/152.4	26.2
35/10.7	6.9	100/30.5	11.7	550/167.6	27.4
40/12.2	7.4	110/33.5	12.3	600/182.9	28.7
45/13.7	7.8	120/36.6	12.8	650/198.1	29.8
50/15.2	8.3	130/39.6	13.3	700/213.4	31.0
55/16.8	8.7	140/42.7	13.8	800/243.8	33.1
60/18.3	9.1	150/45.7	14.3	900/274.3	35.1
65/19.8	9.4	200/61.0	16.5	1000/304.8	37.0

Example: Determine the geographic visibility of an object, with a height above water of 65 feet, for an observer with a height of eye of 35 feet.

Enter above table;

Height of object 65 feet= 9.4 NM
 Height of observer 35 feet= 6.9 NM
 Computed geographic visibility= 16.3 NM

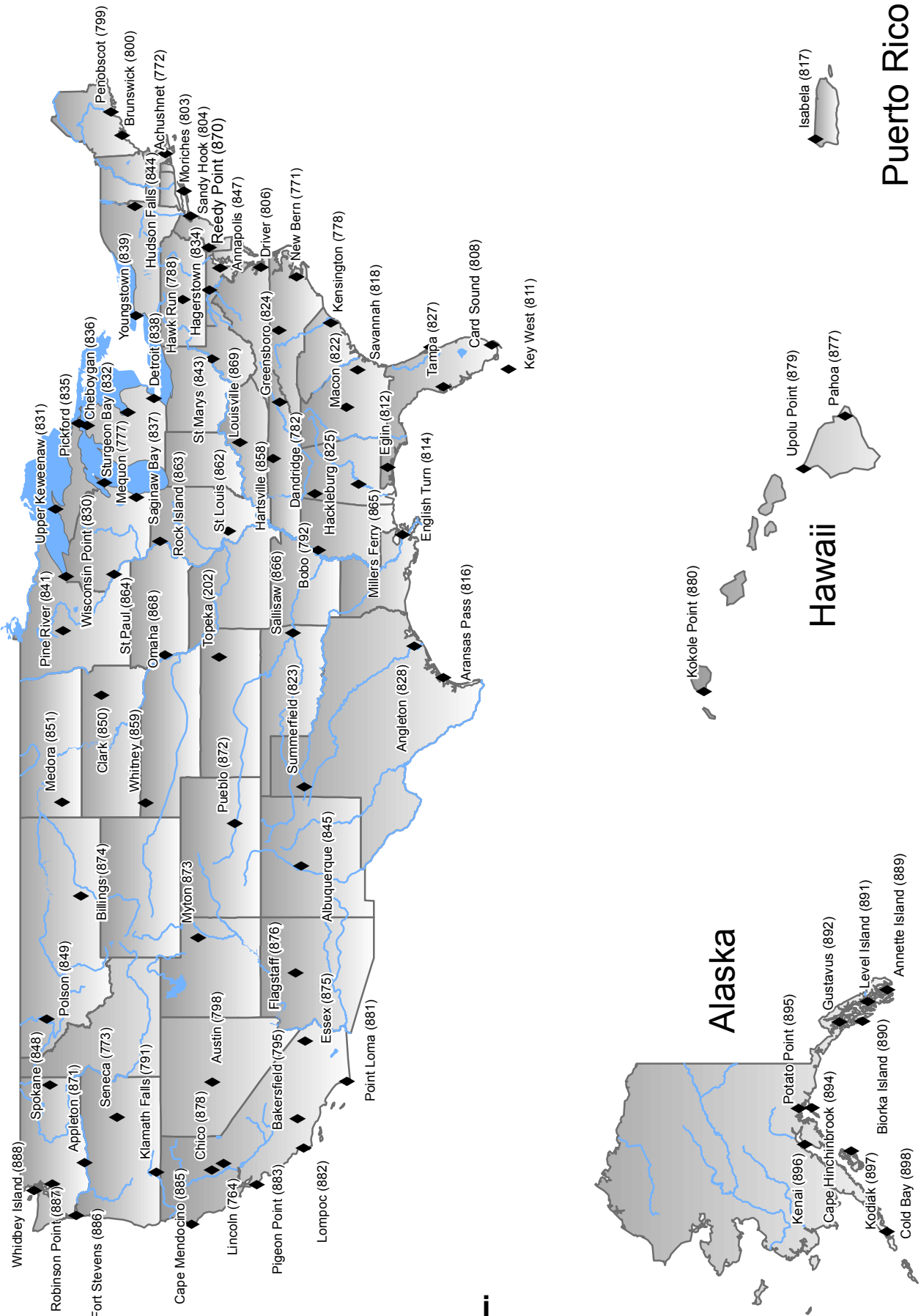
This Page Intentionally Left Blank

TABLE OF CONTENTS

Light List Regions	Inside Front Cover
U.S. DGPS Sites.....	i
USCG Contact Information	ii
Preface	v
Introduction	vi
GREAT LAKES	
Lake Ontario	19
Lake Erie.....	31
Lake Huron	96
Lake Superior.....	137
Lake Michigan.....	165
BAYS, RIVERS, AND HARBORS	
St. Lawrence River.....	1
Oswego Harbor.....	24
Cleveland Harbor	43
Sandusky Harbor	47
Toledo Harbor	61
Detroit River	69
Lake St. Clair	82
Straits of Mackinac.....	113
St. Marys River	121
Duluth Harbor.....	148
Minnesota-Ontario Lakes.....	159
Grand Haven.....	177
Chicago Harbor.....	187
Green Bay.....	203
INDEX	Index 1
CROSS REFERENCE	Cross Reference 1

This Page Intentionally Left Blank

U.S. DGPS Sites & Identification Numbers



COAST GUARD DISTRICT COMMANDERS

DISTRICT	ADDRESS	WATERS OF JURISDICTION
FIRST	408 Atlantic Avenue Boston, MA 02110-3350 Tel: (617) 223-8351 http://www.uscg.mil/d1	Maine, New Hampshire, Massachusetts, Vermont (Lake Champlain), Rhode Island, Connecticut, New York, to Shrewsbury River, New Jersey.
FIFTH	Federal Building 431 Crawford Street Portsmouth, VA 23704-5004 Tel: (757) 398-6486 (757) 398-6231 http://www.uscg.mil/d5	Shrewsbury River, New Jersey to Delaware, Maryland, Virginia, District of Columbia, and North Carolina.
SEVENTH	Brickell Plaza Federal Building 909 SE 1st Avenue; Rm:406 Miami, FL 33131-3050 Tel: (305) 415-6752 (305) 415-6800 http://www.uscg.mil/d7	South Carolina, Georgia, Florida to 83°50'W, and Puerto Rico and adjacent islands of the United States.
EIGHTH	Hale Boggs Federal Building 500 Poydras Street New Orleans, LA 70130-3310 Tel: (504) 671-2327 (504) 671-2137 http://www.uscg.mil/d8	Florida westward from 83°50'W, Alabama, Mississippi, Louisiana, Texas, the Mississippi River System except that portion of the Illinois River north of Joliet, Illinois.
NINTH	1240 East 9th Street Cleveland, OH 44199-2060 Tel: (216) 902-6060 (216) 902-6117 http://www.uscg.mil/d9	Great Lakes and St. Lawrence River above St. Regis River.
ELEVENTH	Coast Guard Island Building 50-6 Alameda, CA 94501-5100 Tel: (510) 437-2976 http://www.uscg.mil/d11	California.
THIRTEENTH	Federal Building 915 Second Avenue 35th Floor, Rm 3510 Seattle, WA 98174-1067 Tel: (206) 220-7270 (206) 220-7004 http://www.uscg.mil/d13	Oregon, Washington, Idaho, and Montana.
FOURTEENTH	Prince Kalaniana'ole Federal Bldg. 300 Ala Moana Blvd 9th Floor, Room 9-220 Honolulu, HI 96850-4982 Tel: (808) 535-3409 (808) 535-3414 http://www.uscg.mil/d14	Hawaiian, American Samoa, Marshall, Marianas, and Caroline Islands.
SEVENTEENTH	PO Box 25517 Juneau, AK 99802-5517 Tel: (907) 463-2262 (907) 463-2004 http://www.uscg.mil/d17	Alaska.

U. S. COAST GUARD NINTH DISTRICT UNIT LISTING

AIDS TO NAVIGATION TEAMS

ANT BUFFALO
1 Fuhrmann Blvd.
Buffalo, NY 14203-3189
Tel: (716) 843-9551

ANT DETROIT
110 Mt. Elliott Ave
Detroit, MI 48207-4380
Tel: (313) 568-9538/40

ANT DULUTH
1201 Minnesota Ave
Duluth, MN 55802-2492
Tel: (218) 529-3114

STANT TWO RIVERS
1303 East Street
Two Rivers, WI 54241
Tel: (920) 793-1304

STANT KENOSHA
5036 Fourth Ave
Kenosha, WI 53140-2998
Tel: (262) 657-7731

STANT MUSKEGON
1453 Beach St.
Muskegon, MI 49441-1082
Tel: (231) 759-8581

STANT PORTAGE
PO Box 350
22911 Chippewa Trail
Dollar Bay, MI 49922-0350
Tel: (906) 482-1520

STANT SAGINAW RIVER
2405 Weadock Road
Essexville, MI 48732-9602
Tel: (989) 892-0556

STANT ST. IGNACE
1075 Huron St
St. Ignace, MI 49871-1899
Tel: (906) 643-6402

BUOY TENDERS

USCGC ALDER (WLB-216)
1201 Minnesota Ave
Duluth, MN 55802-2492
Tel: (218) 529-3131

USCGC BRISTOL BAY (WTGB-102)
110 Mt. Elliott Ave
Detroit, MI 48207-4380
Tel: (313) 568-9548

USCGC BUCKTHORN (WLI-642)
337 Water St.
Sault Ste. Marie, MI 49783-9501
Tel: (906) 635-3288/89

USCGC HOLLYHOCK (WLB-214)
2700 Omar St
Port Huron, MI 48060-8519
Tel: (810) 982-2684/86

USCGC MACKINAW (WLBB-30)
632 Coast Guard Dr.
Cheboygan, MI 49721-1299
Tel: (231) 597-2030

USCGC MOBILE BAY (WTGB-103)
P.O. Box 287
Sturgeon Bay, WI 54235-0287
Tel: (920) 743-2646

USCG NAVIGATION CENTER Navigation Information Service (NIS)

The U.S. Coast Guard Navigation Center (NAVCEN) is the official government source of information for civil users of the Global Positioning System (GPS). The Navigation Information Service (NIS) is available 24 hours a day, seven days a week, for all Radio Navigation and maritime related needs via phone, fax or e-mail. The NIS provides users the ability to access real time or archived GPS, NDGPS, DGPS, and LNM information at <http://www.navcen.uscg.gov>, as well as subscribe to an automated list service which enables users to receive GPS status messages and Notice to NAVSTAR User (NANU) messages via direct Internet e-mail.

The NAVCEN also disseminates GPS and DGPS safety advisory broadcast messages through USCG broadcast stations utilizing VHF-FM voice, HF-SSB voice, and NAVTEX broadcasts. The broadcasts provide the GPS and DGPS user in the marine environment with the current status of the navigation systems, as well as any planned/unplanned system outages that could affect GPS, and DGPS navigational accuracy.

To comment on any of these services or ask questions about the service offered, contact the NAVCEN at:

Commanding Officer
U.S. Coast Guard NAVCEN (NIS)
MS 7310
7323 Telegraph Road
Alexandria, VA 20598-7310
Phone: (703) 313-5900
FAX: (703) 313-5920
Internet: <http://www.navcen.uscg.gov>

This Light List is corrected through:

[Ninth Coast Guard District Local Notice to Mariners No. 01/12](#)

and through [National Geospatial-Intelligence Agency \(NGA\) Notice to Mariners No. 03/12](#)

The 2012 print edition supersedes the 2011 print edition.

RECORD OF CORRECTIONS

YEAR 2012

1.....	2.....	3.....	4.....	5.....
6.....	7.....	8.....	9.....	10.....
11.....	12.....	13.....	14.....	15.....
16.....	17.....	18.....	19.....	20.....
21.....	22.....	23.....	24.....	25.....
26.....	27.....	28.....	29.....	30.....
31.....	32.....	33.....	34.....	35.....
36.....	37.....	38.....	39.....	40.....
41.....	42.....	43.....	44.....	45.....
46.....	47.....	48.....	49.....	50.....
51.....	52.....			

YEAR 2013

1.....	2.....	3.....	4.....	5.....
6.....	7.....	8.....	9.....	10.....
11.....	12.....	13.....	14.....	15.....
16.....	17.....	18.....	19.....	20.....
21.....	22.....	23.....	24.....	25.....
26.....	27.....	28.....	29.....	30.....
31.....	32.....	33.....	34.....	35.....
36.....	37.....	38.....	39.....	40.....
41.....	42.....	43.....	44.....	45.....
46.....	47.....	48.....	49.....	50.....
51.....	52.....			

PREFACE

Lights and other marine aids to navigation, maintained by or under authority of the U.S. Coast Guard and located on waters used by general navigation, are described in the Light List. This volume includes aids located on the waters of the Great Lakes.

Included are all Coast Guard aids to navigation used for general navigation such as lights, sound signals, buoys, daybeacons, and other aids to navigation. Not included are some buoys having no lateral significance, such as special purpose, anchorage, fish net, and dredging.

Aids to Navigation Link: <http://www.uscgboating.org>

CAUTION: Mariners attempting to pass a buoy close aboard risk collision with a yawing buoy or with the obstruction, which the buoy marks. Mariners must not rely on buoys alone for determining their positions due to factors limiting buoy reliability.

PRIVATE AIDS TO NAVIGATION

Included: Class I aids to navigation on marine structures or other works which the owners are legally obligated to establish, maintain, and operate as prescribed by the Coast Guard.

Included: Class II aids to navigation exclusive of Class I, located in waters used by general navigation.

Not included: Class III aids to navigation exclusive of Class I and Class II, located in waters not ordinarily used by general navigation.

This Light List is published via hardcopy annually and is intended to furnish more complete information concerning aids to navigation than can be conveniently shown on charts. This Light List is not intended to be used in place of charts or Coast Pilots. Charts should be consulted for the location of all aids to navigation. It may be dangerous to use aids to navigation without reference to charts.

This list is corrected to the date of the notices to mariners shown on the title page. Changes to aids to navigation during the year are published in U.S. Coast Guard Local Notices to Mariners and National Geospatial-Intelligence Agency (NGA) Notices to Mariners. Important changes to aids to navigation are also broadcast through Coast Guard or Naval radio stations and NAVTEX. Mariners should keep their Light Lists, charts and other nautical publications corrected from these notices and should consult all notices issued after the date of publication of this Light List.

The electronic version of this publication is updated monthly and is available at:
<http://www.navcen.uscg.gov/?pageName=lightLists>

IMPORTANT: A summary of corrections for this publication, which includes corrections from the dates shown on the title page to the date of availability, is published in the Local Notice to Mariners and the Notice to Mariners. These corrections must be applied in order to bring the Light List up-to-date. Additionally, this publication should be corrected weekly from the Local Notices to Mariners or the Notices to Mariners, as appropriate.

Mariners and others are requested to bring any apparent errors or omissions in these lists to the attention of:

**Commander (dpw)
Ninth Coast Guard District
1240 East 9th Street
Cleveland, OH 44199-2060**

or

**USCG Navigation Center
Charting Branch
MS 7310
7323 Telegraph Road
Alexandria, VA 20598-7310
Email: TIS-PF-NISWS@USCG.MIL**

INTRODUCTION

Arrangement. Aids to navigation on the coasts are arranged in geographic order clockwise from north to south along the Atlantic coast, east to west along the Gulf of Mexico, and south to north along the Pacific coast. On the Great Lakes, aids to navigation are arranged from east to west and from south to north, except on Lake Michigan which is arranged from north to south. Seacoast aids to navigation are listed first, followed by entrance and harbor aids to navigation, listed from seaward to the head of navigation.

Names of aids to navigation are printed as follows to help distinguish at a glance the type of aid to navigation listed:

Seacoast/Lake coast Lights and Secondary Lights RACONS

Sound Signals

RIVER, HARBOR, AND OTHER LIGHTS

Lighted Buoys

Daybeacons and Unlighted Buoys

Light List Numbers are assigned to all Federal aids to navigation and many private aids to navigation for reference in the Light List. Aids to navigation are numbered by fives in accordance with their order of appearance in each volume of the Light List. Other numbers and decimal fractions are assigned where newly established aids to navigation are listed between previously numbered aids to navigation. The Light Lists are renumbered periodically to assign whole numbers to all aids to navigation.

International numbers are assigned to certain aids to navigation in cooperation with the International Hydrographic Organization. They consist of an alphabetic character followed by three or four numeric characters. A cross-reference listing appears after the index.

DESCRIPTION OF COLUMNS

Column (1): Light List number.

Column (2): Name of the aid to navigation.

A dash (–) is used to indicate the bold heading is part of the name of the aid to navigation. When reporting discrepancies or making reference to such aids to navigation in correspondence, the full name of the aid, including the geographic heading, should be given.

Bearings are in degrees true, read clockwise from 000° through 359°.

Bearings on rangelines are given in degrees and tenths.

Column (3): Geographic position of the aid to navigation in latitude and longitude. Positions are approximate and only intended to facilitate locating the aid on a chart.

Column (4): Light characteristic for lighted aid to navigation.

Column (5): Height above water from the focal plane of the fixed light to low water datum, listed in feet and meters.

Column (6): Nominal range of lighted aids to navigation, in statute miles, listed by color for alternating sector and passing lights. Not listed for ranges, directional lights, or private aids to navigation.

Column (7): The structural characteristic of the aid to navigation, including; dayboard (if any), description of fixed structure, color and type of buoy, height of structure above ground for major lights.

Column (8): Aid remarks, sound signal characteristic including the VHF-FM channel if remotely activated, RACON, light sector arc of visibility, radar reflector, emergency lights, seasonal remarks, and Private AtoN identification.

Abbreviations used in the Light Lists.

Al - Alternating	Y - Yellow
bl - blast	MHz - Megahertz
C - Canadian	Mo - Morse Code
ec - Eclipse	Oc - Occulting
ev - Every	ODAS - Anchored Oceanographic Data Buoy
F - Fixed	Q - Quick (Flashing)
fl - flash	Ra ref - Radar reflector
Fl - Flashing	s - seconds
Fl(2) - Group flashing	si - silent
I - Interrupted	SPM - Single Point Mooring Buoy
Iso - Isophase (Equal interval)	SS - Sound Signal
kHz - Kilohertz	W - White
LFI - Long Flash	
lt - Lighted	

U.S. COAST GUARD LIGHT LISTS

Coast Guard Light Lists are sold by the Superintendent of Documents, U.S. Government Printing Office (GPO) and can be ordered by phone: (202) 512-1800; FAX: (202) 512-2250; Web: <http://bookstore.gpo.gov>; or mail: Superintendent of Documents, P.O. Box 371954, Pittsburgh, PA 15250-7954. Light Lists are also available at GPO Bookstores and from GPO Sales Agents. The Light Lists can also be found [online](#).

NOTICES TO MARINERS

Broadcast Notices to Mariners are made by the Coast Guard through Coast Guard and Navy radio stations. These broadcast notices, which are broadcast on VHF-FM, NAVTEX, and other maritime frequencies, are navigational warnings that contain information of importance to the safety of navigation. Included are reports of deficiencies and changes to aids to navigation, the positions of ice and derelicts, and other important hydrographic information.

Radio stations broadcasting Notices to Mariners are listed in the National Ocean Service Coast Pilots and in the National Geospatial-Intelligence Agency publication Radio Navigational Aids (CDPUBRA117).

Local Notice to Mariners (U.S. regional coverage) are another means by which the Coast Guard disseminates navigation information for the United States, its territories,

and possessions. A Local Notice to Mariners is issued by each Coast Guard district and is used to report changes and discrepancies to aids to navigation maintained by and under the authority of the Coast Guard. Local Notice to Mariners contain other marine information such as channel depths, naval operations, regattas, etc., which may affect vessels and waterways within the jurisdiction of each Coast Guard district. Reports of channel conditions, obstructions, menaces to navigation, danger areas, new chart editions, etc., are also included in the Local Notice to Mariners.

These notices are essential to all navigators for the purposes of keeping charts, Light Lists, Coast Pilots, and other nautical publications up-to-date. These notices are published as often as required, but usually weekly. They may be obtained via the [U.S. Coast Guard Navigation Center Website](#).

Vessels operating in ports and waterways in several districts will have to obtain the Local Notice to Mariners from each district in order to be fully informed.

Weekly Notice to Mariners are prepared jointly by the National Geospatial-Intelligence Agency, the U.S. Coast Guard, and the National Ocean Service, and are published weekly by National Geospatial-Intelligence Agency.

The Weekly Notice to Mariners advise mariners of important matters affecting navigational safety including new hydrographic discoveries, changes in channels and aids to navigation. Also included are corrections to Light Lists, Coast Pilots, and Sailing Directions. Foreign marine information is also included. This notice is intended for mariners and others who have a need for information related to oceangoing operations. Because it is intended for use by oceangoing vessels, many corrections that affect small craft navigation and associated waters are not included. Information concerning small craft is contained in the Coast Guard Local Notice to Mariners only. The Weekly Notices to Mariners may be obtained free of charge via the [World Wide Web](#) or by email subscription.

NAUTICAL CHARTS AND PUBLICATIONS

Charts and Coast Pilots covering the United States and its territories are published by the National Ocean Service (NOS), Silver Spring, MD 20910, and are for sale by NOS and authorized NOS Sales Agents. A free catalog of available NOS/NOAA products can be obtained by phone: (301) 436-8301/(800) 638-8972; FAX: (301) 436-6829; or mail: FAA, National Aeronautical Charting Office, Distribution Division AVN-530, 10201 Good Luck Rd, Glenn Dale, MD 20769.

Maps for the Mississippi River System are published by the various U.S. Army Corps of Engineer District Engineers.

Tide Tables and Tidal Current Tables are no longer printed or distributed by NOS. Private publishing companies are printing the tables using data provided by NOS. These products may be obtained from local stores that carry marine publications.

AIDS TO NAVIGATION DISCREPANCIES

The Coast Guard does not keep the tens of thousands of aids to navigation comprising the U.S. Aids to Navigation System under simultaneous and continuous observation. Mariners should realize that it is impossible to maintain every aid to navigation operating properly and on its assigned position at all times. Therefore, for the safety of all mariners, any person who discovers an aid to navigation that is either off station or exhibiting characteristics other than those listed in the Light Lists should promptly notify the nearest Coast Guard unit. Radio messages should be prefixed "COAST GUARD" and transmitted directly to one of the U.S. Government radio stations listed in Chapter 3, Section 300L, Radio Navigational Aids (CDPUBRA117).

Recommendations and requests for aids to navigation and to report aids to navigation that are no longer needed should be mailed to the Coast Guard district concerned (see pg. ii).

U.S. AIDS TO NAVIGATION SYSTEM

The navigable waters of the United States are marked to assist navigation using the U.S. Aids to Navigation System, a system consistent with the International Association of Marine Aids to Navigation and Lighthouse Authorities (IALA) Maritime Buoyage System. The IALA Maritime Buoyage System is followed by most of the world's maritime nations and will improve maritime safety by encouraging conformity in buoyage systems worldwide. IALA buoyage is divided into two regions made up of Region A and Region B. All navigable waters of the United States follow IALA Region B, except U.S. possessions west of the International Date Line and south of 10° north latitude, which follow IALA Region A. Lateral aids to navigation in Region A vary from those located within Region B. Non-lateral aids to navigation are the same as those used in Region B. Appropriate nautical charts and publications should be consulted to determine whether the Region A or Region B marking schemes are in effect for a given area.

The U.S. Aids to Navigation System is designed for use with nautical charts. Nautical charts portray the physical features of the marine environment, including soundings and other submarine features, landmarks, and other aids necessary for the proper navigation of a vessel. This crucial information cannot be obtained from other sources, even ones such as topographic maps, aeronautical charts, or atlases. The exact meaning of an aid to navigation may not be clear to the mariner unless the appropriate chart is consulted, as the chart illustrates the relationship of the individual aid to navigation to channel limits, obstructions, hazards to navigation, and to the total aids to navigation system.

The navigator should maintain and consult suitable publications and instruments for navigation depending on the vessel's requirements. This shipboard equipment is separate from the aids to navigation system, but is often essential to its use.

The U.S. Aids to Navigation System is primarily a lateral system which employs a simple arrangement of colors,

shapes, numbers, and light characteristics to mark the limits of navigable routes. This lateral system is supplemented by nonlateral aids to navigation where appropriate.

5 TYPES OF MARKS

Lateral marks are buoys or beacons indicating the port and starboard sides of a route to be followed, and are used in conjunction with a conventional direction of buoyage.

10 Generally, lateral aids to navigation indicate on which side of a vessel an aid to navigation should be passed when the vessel is proceeding in the conventional direction of buoyage. Normally, the conventional direction of buoyage is the direction in which a vessel enters navigable channels from seaward and proceeds towards the head of navigation. In the absence of a route leading from seaward, the conventional direction of buoyage generally follows a clockwise direction around land masses.

20 For example, proceeding southerly along the Atlantic Coast, from Florida to Texas along the Gulf Coast, and northerly along the Pacific Coast are considered as proceeding in the conventional direction of buoyage. In some instances, this direction must be arbitrarily assigned. Where doubt exists, the mariner should consult charts and other nautical publications.

Virtually all U.S. lateral marks are located in IALA Region B and follow the traditional 3R rule of red, right, returning. A summary of the port and starboard hand lateral mark characteristics is contained in the following table.

Characteristic	Port Hand	Starboard Hand
Color	Green	Red
Shape (buoys)	Cylindrical (can) or pillar	Conical (nun) or pillar
Dayboard	Green square	Red triangle
Topmark (if fitted)	Cylinder	Cone, point upward
Light Color (if lighted)	Green	Red
Reflector Color	Green	Red
Number	Odd	Even

35 U.S. lateral aids to navigation at certain Pacific Islands are located within IALA Region A and thus exhibit opposite color or significance. Port hand marks are red with square or cylindrical shapes while starboard hand marks are green with triangular or conical shapes.

40 Preferred channel marks are aids to navigation which mark channel junctions or bifurcations and often mark wrecks or obstructions. Preferred channel marks may normally be passed on either side by a vessel, but indicate to the mariner the preferred channel. Preferred channel marks are colored with red and green bands.

At a point where a channel divides, when proceeding in the conventional direction of buoyage, a preferred channel in IALA Region B may be indicated by a modified port or starboard lateral mark as follows:

Characteristic	Preferred to starboard	Preferred to port
Color	Green with one broad red band	Red with one broad green band
Shape (buoys)	Cylindrical (can) or pillar	Conical (nun) or pillar
Dayboard	Green square, lower half red	Red triangle, lower half green
Topmark (when fitted)	Green square or cylinder	Red triangular cone, point up-
Light Color (if lighted)	Green	Red
Rhythm	Composite group flashing (2+1)	Composite group flashing (2+1)
Reflector color	Green	Red

CAUTION: It may not always be possible to pass on either side of preferred channel aids to navigation. The appropriate nautical chart should always be consulted.

Non-lateral marks have no lateral significance, but may be used to supplement the lateral aids to navigation specified above. Occasionally, daybeacons or minor lights outside of the normal channel will not have lateral significance since they do not define limits to navigable waters. These aids to navigation will utilize diamond-shaped dayboards and are divided into four diamond-shaped sectors. The side sectors of these dayboards are colored white, and the top and bottom sectors are colored black, red, or green as the situation dictates.

Safe water marks are used to mark fairways, midchannels, and offshore approach points, and indicate that there is unobstructed water on all sides. They can also be used by the mariner transiting offshore waters to identify the proximity of intended landfall. Safe water marks are red and white striped and have a red spherical topmark to further aid in identification. If lighted, they display a white light with the characteristic Morse code "A".

Isolated danger marks are erected on, moored over, or placed immediately adjacent to an isolated danger that may be passed on all sides. These marks should not be approached closely without special caution.

Isolated danger marks are colored with black and red bands, and if lighted, display a group flashing (2) white light. A topmark consisting of two black spheres, one above the other is fitted for both lighted and unlighted marks.

Special marks are not primarily intended to assist safe navigation, but to indicate special areas or features referred to on charts or in other nautical publications. The feature should be described in a nautical document such as a chart, Light List, Coast Pilot or Notice to Mariner. Some areas that may be marked by these aids to navigation are spoil areas, pipelines, traffic separation schemes, jetties, or military exercise areas. Special marks are yellow in color and, if lighted, display a yellow light.

Information and regulatory marks are used to alert the mar-

iner to various warnings or regulatory matters. These marks have orange geometric shapes against a white background. The meanings associated with the orange shapes are as follows:

1. An open-faced diamond signifies danger.
2. A vertical diamond shape having a cross centered within indicates that vessels are excluded from the marked area.
3. A circular shape indicates that certain operating restrictions are in effect within the marked area.

Warnings, instructions, or explanations may be shown within the shapes.

BUOYS AND BEACONS

Aids to navigation are placed on shore or on marine sites to assist navigators in determining their position or safe course. They may mark limits of navigable channels, or warn of dangers or obstructions to navigation. The primary components of the U.S. Aids to Navigation System are beacons and buoys.

Buoys are floating aids to navigation used extensively throughout U.S. waters. They are moored to the seabed by sinkers with chain or other moorings of various lengths.

Mariners attempting to pass a buoy close aboard risk collision with a yawing buoy or with the obstruction, which the buoy marks. Mariners must not rely on buoys alone for determining their positions due to factors limiting buoy reliability.

Prudent mariners will use bearings or angles from beacons or other landmarks, soundings, and various methods of electronic navigation.

Buoy positions represented on nautical charts are approximate positions only, due to the practical limitations of positioning and maintaining buoys and their sinkers in precise geographical locations.

Buoy moorings vary in length. The mooring lengths define a "watch circle", and buoys can be expected to move within this circle. Actual watch circles do not coincide with the buoy symbols representing them on charts.

Buoy positions are normally verified during periodic maintenance visits. Between visits, environmental conditions, including atmospheric and sea conditions, seabed slope and composition, may shift buoys off their charted positions. Also buoys may be dragged off station, sunk, or capsized by a collision with a vessel.

Beacons are aids to navigation which are permanently fixed to the earth's surface. They range from large lighthouses to small single-pile structures and may be located on land or in the water. Lighted beacons are called lights; unlighted beacons are called daybeacons.

Beacons exhibit a daymark. For small structures these are colored geometric shapes which make an aid to navigation

readily visible and easily identifiable against background conditions. Generally, the daymark conveys to the mariner, during daylight hours, the same significance as does the aid's light or reflector at night. The daymark of towers, however, consists of the structure itself. As a result, these daymarks do not infer lateral significance.

Vessels should not pass fixed aids to navigation close aboard due to the danger of collision with rip-rap or structure foundations, or with the obstruction or danger being marked.

LIGHTED AIDS TO NAVIGATION

Most lighted aids to navigation are equipped with controls, which automatically cause the light to operate during darkness and to be extinguished during daylight. These devices are not of equal sensitivity; therefore all lights do not come on or go off at the same time. Mariners should ensure correct identification of aids to navigation during twilight periods when some lighted aids to navigation are lit while others are not.

The lighting apparatus is serviced at periodic intervals to assure reliable operation, but there is always the possibility of a light being extinguished or operating improperly.

The condition of the atmosphere has a considerable effect upon the distance at which lights can be seen. Sometimes lights are obscured by fog, haze, dust, smoke, or precipitation which may be present at the light, or between the light and the observer, and which is possibly unknown by the observer. Atmospheric refraction may cause a light to be seen farther than under ordinary circumstances.

A light of low intensity will be easily obscured by unfavorable conditions of the atmosphere and little dependence can be placed on it being seen. For this reason, the intensity of a light should always be considered when expecting to sight it in thick weather. Haze and distance may reduce the apparent duration of the flash of a light. In some atmospheric conditions, white lights may have a reddish hue. Lights placed at high elevations are more frequently obscured by clouds, mist, and fog than those lights located at or near sea level.

In regions where ice conditions prevail in the winter, the lantern panes of lights may become covered with ice or snow, which will greatly reduce the visibility of the lights and may also cause colored lights to appear white.

The increasing use of brilliant shore lights for advertising, illuminating bridges, and other purposes, may cause marine navigational lights, particularly those in densely inhabited areas, to be outshone and difficult to distinguish from the background lighting. Mariners are requested to report such cases in order that steps may be taken to improve the conditions.

The "loom" (glow) of a powerful light is often seen beyond the limit of visibility of the actual rays of the light. The loom may sometimes appear sufficiently sharp enough to obtain a bearing. At short distances, some flashing lights may

show a faint continuous light between flashes.

The distance of an observer from a light cannot be estimated by its apparent intensity. Always check the characteristics of lights so powerful lights, visible in the distance, are not mistaken for nearby lights (such as those on lighted buoys) showing similar characteristics of low intensity. If lights are not sighted within a reasonable time after prediction, a dangerous situation may exist requiring prompt resolution or action in order to ensure the safety of the vessel.

The apparent characteristic of a complex light may change with the distance of the observer. For example, a light which actually displays a characteristic of fixed white varied by flashes of alternating white and red (the rhythms having a decreasing range of visibility in the order: flashing white, flashing red, fixed white) may, when first sighted in clear weather, show as a simple flashing white light. As the vessel draws nearer, the red flash will become visible and the characteristics will apparently be alternating flashing white and red. Later, the fixed white light will be seen between the flashes and the true characteristic of the light will finally be recognized as fixed white, alternating flashing white and red (F W A I W R).

If a vessel has considerable vertical motion due to pitching in heavy seas, a light sighted on the horizon may alternately appear and disappear. This may lead the unwary to assign a false characteristic and hence, to error in its identification. The true characteristic will be evident after the distance has been sufficiently decreased or by increasing the height of eye of the observer.

Similarly, the effects of wave motion on lighted buoys may produce the appearance of incorrect light phase characteristics when certain flashes occur, but are not viewed by the mariner. In addition, buoy motion can reduce the distance at which buoy lights are detected.

Sectors of colored glass are placed in the lanterns of some lights in order to produce a system of light sectors of different colors. In general, red sectors are used to mark shoals or to warn the mariner of other obstructions to navigation or of nearby land. Such lights provide approximate bearing information, since observers may note the change of color as they cross the boundary between sectors. These boundaries are indicated in the Light List (Col. 8) and by dotted lines on charts. These bearings, as all bearings referring to lights, are given in true degrees from 000° to 359°, as observed from a vessel toward the light.

Altering course on the changing sectors of a light or using the boundaries between light sectors to determine the bearing for any purpose is not recommended. Be guided instead by the correct compass bearing to the light and do not rely on being able to accurately observe the point at which the color changes. This is difficult to determine because the edges of a colored sector cannot be cut off sharply. On either side of the line of demarcation between white, red, or green sectors, there is always a small arc of uncertain color. Moreover, when haze or smoke are present in the intervening atmosphere, a white sector might

have a reddish hue.

The area in which a light can be observed is normally an arc with the light as the center and the range of visibility as the radius. However, on some bearings, the range may be reduced by obstructions. In such cases, the obstructed arc might differ with height of eye and distance. When adjoining land cuts off a light and the arc of visibility is given, the bearing on which the light disappears may vary with the distance of the vessel from which observed and with the height of eye. When the light is cut off by a sloping hill or point of land, the light may be seen over a wider arc by a vessel farther away than by one closer to the light.

The arc drawn on charts around a light is not intended to give information as to the distance at which it can be seen, but solely to indicate, in the case of lights, which do not show equally in all directions, the bearings between which the variation of visibility or obstruction of the light occurs.

PRIVATE AIDS TO NAVIGATION

Included: Class I aids to navigation on marine structures or other works which the owners are legally obligated to establish, maintain, and operate as prescribed by the Coast Guard.

Included: Class II aids to navigation exclusive of Class I, located in waters used by general navigation.

Not included: Class III aids to navigation exclusive of Class I and Class II, located in waters not ordinarily used by general navigation.

OIL WELL STRUCTURES

Oil well structures in navigable waters are not listed in the Light List. The structures are shown on the appropriate nautical charts. Information concerning the location and characteristics of those structures which display lights and sound signals not located in obstruction areas are published in Local and/or Weekly Notices to Mariners.

In general, during the nighttime, a series of white lights are displayed extending from the platform to the top of the derrick when drilling operations are in progress. At other times, structures are usually marked with one or more fixed or quick flashing white or red lights, visible for at least one nautical mile during clear weather. Obstructions, which are a part of the appurtenances to the main structure, such as mooring piles, anchors, and mooring buoys, etc., normally are not lighted. In addition, some of the structures are equipped with sound signals (bell, siren, whistle, or horn). When operating, bells sound one stroke every 15 seconds, while sirens, whistles, or horns sound a single two-second blast every 20 seconds.

CHARACTERISTICS OF AIDS TO NAVIGATION

LIGHT COLORS

Only aids to navigation with green or red lights have lateral significance. When proceeding in the conventional direction of buoyage, the mariner in IALA Region B, may see the fol-

lowing lighted aids to navigation:

Green lights on aids to navigation mark port sides of channels and locations of wrecks or obstructions that must be passed by keeping these lighted aids to navigation on the port hand of a vessel. Green lights are also used on preferred channel marks where the preferred channel is to starboard (i.e., aid to navigation left to port when proceeding in the conventional direction of buoyage). Red lights on aids to navigation mark starboard sides of channels and locations of wrecks or obstructions that must be passed by keeping these lighted aids to navigation on the starboard hand of a vessel. Red lights are also used on preferred channel marks where the preferred channel is to port (i.e., aid to navigation left to starboard when proceeding in the conventional direction of buoyage).

White and yellow lights have no lateral significance. The shapes, colors, letters, and light rhythms may determine the purpose of aids to navigation exhibiting white or yellow lights.

Most aids to navigation are fitted with retro reflective material to increase their visibility in darkness. Red or green retro reflective material is used on lateral aids to navigation that, if lighted, will display lights of the same color.

LIGHT RHYTHMS

Light rhythms have no lateral significance. Aids to navigation with lateral significance exhibit flashing, quick, occulting or isophase light rhythms. Ordinarily, flashing lights (frequency not exceeding 30 flashes per minute) will be used.

Preferred channel marks exhibit a composite group-flashing light rhythm of two flashes followed by a single flash.

Safe water marks show a white Morse code "A" rhythm (a short flash followed by a long flash).

Isolated danger marks show a white flashing (2) rhythm (two flashes repeated regularly).

Special marks show yellow lights and exhibit a flashing or fixed rhythm; however, a flashing rhythm is preferred.

Information and regulatory marks, when lighted, display a white light with any light rhythm except quick flashing, flashing (2) and Morse code "A".

For situations where lights require a distinct cautionary significance, as at sharp turns, sudden channel constrictions, wrecks, or obstructions, a quick flashing light rhythm will be used.

SHAPES

In order to provide easy identification, certain unlighted buoys and dayboards on beacons are differentiated by shape. These shapes are laterally significant only when associated with laterally significant colors.

Cylindrical buoys (referred to as "can buoys") and square dayboards mark the left side of a channel when proceeding from seaward. These aids to navigation are associated with solid green or green and red-banded marks where the topmost band is green.

Conical buoys (referred to as "nun buoys") and triangular dayboards mark the right side of the channel when proceeding from seaward. These aids to navigation are associated with solid red or red and green-banded marks where the topmost band is red.

Unless fitted with topmarks; lighted, sound, pillar, and spar buoys have no shape significance. Their numbers, colors, and light characteristics convey their meanings.

NUMBERS

All solid red and solid green aids to navigation are numbered, with red aids to navigation bearing even numbers and green aids to navigation bearing odd numbers. The numbers for each increase from seaward, proceeding in the conventional direction of buoyage. Numbers are kept in approximate sequence on both sides of the channel by omitting numbers where necessary.

Letters may be used to augment numbers when lateral aids to navigation are added to channels with previously completed numerical sequences. Letters will increase in alphabetical order from seaward, proceeding in the conventional direction of buoyage, and are added to numbers as suffixes.

No other aids to navigation are numbered. Preferred channel, safe water, isolated danger, special marks, and information and regulatory aids to navigation may be lettered, but not numbered.

DAYBOARDS

In order to describe the appearance and purpose of each dayboard used in the U.S. System, standard designations have been formulated. A brief explanation of the designations and of the purpose of each type of dayboard in the system is given below, followed by a verbal description of the appearance of each dayboard type.

Designations:

1. First Letter - Shape or Purpose
 - C: Crossing (western rivers only) diamond-shaped, used to indicate the points at which the channel crosses the river.
 - J: Junction (square or triangle) used to mark (preferred channel) junctions or bifurcations in the channel, or wrecks or obstructions which may be passed on either side; color of top band has lateral significance for the preferred channel.
 - K: Range (rectangular) when both the front and rear range dayboards are aligned on the same bearing, the observer is on the azimuth of the range, usually used to mark the center of the channel.

M: Safe water (octagonal) used to mark the fairway or middle of the channel.

N: No lateral significance (diamond or rectangular-shaped) used for special purpose, warning, distance, or location markers.

S: Square used to mark the port (left) side of channels when proceeding from seaward.

T: Triangle used to mark the starboard (right) side of channels when proceeding from seaward.

2. Second letter - Key color
B - Black, G - Green, R - Red, W - White, Y - Yellow

3. Third letter (color of center stripe; range dayboards only)

4. Additional information after a (-)
-I: Intracoastal Waterway; a yellow reflective horizontal band on a dayboard; indicates the aid to navigation marks the Intracoastal Waterway.

-SY: Intracoastal Waterway; a yellow reflective square on a dayboard; indicates the aid to navigation is a port hand mark for vessels traversing the Intracoastal Waterway. May appear on a triangular daymark where the Intracoastal Waterway coincides with a waterway having opposite conventional direction of buoyage.

-TY: Intracoastal Waterway; a yellow reflective triangle on a dayboard; indicates the aid to navigation is a starboard hand mark for vessels traversing the Intracoastal Waterway. May appear on a square daymark where the Intracoastal Waterway coincides with a waterway having opposite conventional direction of buoyage.

Descriptions:

CNG: Diamond-shaped dayboard divided into four diamond-shaped colored sectors with the sectors at the side corners white and the sectors at the top and bottom corners green, with green reflective diamonds at the top and bottom corners and white reflective diamonds in the side corners.

CNR: Diamond-shaped dayboard divided into four diamond-shaped colored sectors with the sectors at the side corners white and the sectors at the top and bottom corners red, with red reflective diamonds at the top and bottom corners and white reflective diamonds in the side corners.

JG: Dayboard bearing horizontal bands of green and red, green band topmost, with a green reflective border.

JG-I: Square dayboard bearing horizontal bands of green and red, green band topmost, with a green reflective border and a yellow reflective horizontal band.

JG-SY: Square dayboard bearing horizontal bands of green and red, green band topmost, with a green reflective border and a yellow reflective square.

JG-TY: Square dayboard bearing horizontal bands of green and red, green band topmost, with a green reflective border and a yellow reflective triangle.

JR: Dayboard bearing horizontal bands of red and green, red band topmost, with a red reflective border.

JR-I: Triangular dayboard bearing horizontal bands of red and green, red band topmost, with a red reflective border and a yellow horizontal band.

JR-SY: Triangular dayboard bearing horizontal bands of red and green, red band topmost, with a red reflective border and a yellow reflective square.

JR-TY: Triangular dayboard bearing horizontal bands of red and green, red band topmost, with a red reflective border and a yellow reflective triangle.

KBG: Rectangular black dayboard bearing a central green stripe.

KBG-I: Rectangular black dayboard bearing a central green stripe and a yellow reflective horizontal band.

KBR: Rectangular black dayboard bearing a central red stripe.

KBR-I: Rectangular black dayboard bearing a central red stripe and a yellow reflective horizontal band.

KBW: Rectangular black dayboard bearing a central white stripe.

KBW-I: Rectangular black dayboard bearing a central white stripe and a yellow reflective horizontal band.

KGB: Rectangular green dayboard bearing a central black stripe.

KGB-I: Rectangular green dayboard bearing a central black stripe and a yellow reflective horizontal band.

KGR: Rectangular green dayboard bearing a central red stripe.

KGR-I: Rectangular green dayboard bearing a central red stripe and a yellow reflective horizontal band.

KGW: Rectangular green dayboard bearing a central white stripe.

KGW-I: Rectangular green dayboard bearing a central white stripe and a yellow reflective horizontal band.

KRB: Rectangular red dayboard bearing a central black stripe.

KRB-I: Rectangular red dayboard bearing a central black stripe and a yellow reflective horizontal band.

KRG: Rectangular red dayboard bearing a central green stripe.

KRG-I: Rectangular red dayboard bearing a central green stripe and a yellow reflective horizontal band.

KRW: Rectangular red dayboard bearing a central white stripe.

KRW-I: Rectangular red dayboard bearing a central white

stripe and a yellow reflective horizontal band.

KWB: Rectangular white dayboard bearing a central black stripe.

5 KWB-I: Rectangular white dayboard bearing a central black stripe and a yellow reflective horizontal band.

KWG: Rectangular white dayboard bearing a central green stripe.

KWG-I: Rectangular white dayboard bearing a central green stripe and a yellow reflective horizontal band.

10 KWR: Rectangular white dayboard bearing a central red stripe.

KWR-I: Rectangular white dayboard bearing a central red stripe and a yellow reflective horizontal band.

15 MR: Octagonal dayboard bearing stripes of white and red, with a white reflective border.

MR-I: Octagonal dayboard bearing stripes of white and red, with a white reflective border and a yellow reflective horizontal band.

20 NB: Diamond-shaped dayboard divided into four diamond-shaped colored sectors with the sectors at the side corners white and the sectors at the top and bottom corners black, with a white reflective border.

ND: Rectangular white mileage marker with black numerals indicating the mile number (western rivers only).

25 NG: Diamond-shaped dayboard divided into four diamond-shaped colored sectors with the sectors at the side corners white and the sectors at the top and bottom corners green, with a white reflective border.

30 NL: Rectangular white location marker with an orange reflective border and black letters indicating the location.

NR: Diamond-shaped dayboard divided into four diamond-shaped colored sectors with the sectors at the side corners white and the sectors at the top and bottom corners red, with a white reflective border.

35 NW: Diamond-shaped white dayboard with an orange reflective border and black letters describing the information or regulatory nature of the mark.

NY: Diamond-shaped yellow dayboard with yellow reflective border

40 SG: Square green dayboard with a green reflective border.

SG-I: Square green dayboard with a green reflective border and a yellow reflective horizontal band.

SG-SY: Square green dayboard with a green reflective border and a yellow reflective square.

45 SG-TY: Square green dayboard with a green reflective border and a yellow reflective triangle.

SR: Square red dayboard with a red reflective border. (IALA Region "A")

50 TG: Triangular green dayboard with a green reflective border. (IALA Region "A")

TR: Triangular red dayboard with a red reflective border.

TR-I: Triangular red dayboard with a red reflective border and a yellow reflective horizontal band.

55 TR-SY: Triangular red dayboard with a red reflective border and a yellow reflective square.

TR-TY: Triangular red dayboard with a red reflective border and a yellow reflective triangle.

60 These abbreviated descriptions are used in column (7) and may also be found on the illustration of U.S. Aids to Navigation System.

OTHER SHORT RANGE AIDS TO NAVIGATION

65 Lighthouses are placed on shore or on marine sites and most often do not show lateral markings. They assist mariners in determining their position or safe course, or warn of obstructions or dangers to navigation. Lighthouses with no lateral significance usually exhibit a white light.

70 Occasionally, lighthouses use sectored lights to mark shoals or warn mariners of other dangers. Lights so equipped show one color from most directions and a different color or colors over definite arcs of the horizon as indicated on the appropriate nautical chart. These sectors provide approximate bearing information and the observer should note a change of color as the boundary between the sectors is crossed. Since sector bearings are not precise, they should be considered as a warning only, and used in conjunction with a nautical chart.

80 Seasonal aids to navigation are placed into service, withdrawn, or changed at specified times of the year. The dates shown in the Light List (Col. 8) are approximate and may vary due to adverse weather or other conditions.

85 Ranges are non-lateral aids to navigation employing dual beacons which, when the structures appear to be in line, assist the mariner in maintaining a safe course. The appropriate nautical chart must be consulted when using ranges to determine whether the range marks the centerline of the navigable channel and also what section of the range may be safely traversed. Ranges typically display rectangular dayboards of various colors and are generally, but not always lighted. When lighted, ranges may display lights of 95 any color.

Sound signal is a generic term used to describe aids to navigation that produce an audible signal designed to assist the mariner in periods of reduced visibility. These aids to 100 navigation can be activated by several means (e.g., manually, remotely, or fog detector). The Coast Guard is replacing many fog detectors with remote radio activated sound signals. To activate, mariners key their VHF-FM radio a designated number of times on a designated VHF-FM 105 channel. The sound signal is activated for a period of 30 minutes after which the activated assistance automatically turns off. In cases where a fog detector is in use, there may be a delay in the automatic activation of the signal. Additionally, fog detectors may not be capable of detecting 110 patchy fog conditions. Sound signals are distinguished by

their tone and phase characteristics. The devices producing the sound, e.g., diaphones, diaphragm horns, sirens, whistles, bells, and gongs determine tones.

5 Phase characteristics are defined by the signal's sound pattern, i.e., the number of blasts and silent periods per minute and their durations. Sound signals sounded from fixed structures generally produce a specific number of blasts and silent periods each minute when operating. Buoy
10 sound signals are generally activated by the motion of the sea and therefore do not emit a regular signal characteristic. It is common, in fact, for a buoy to produce no sound signal when seas are calm.

15 The characteristic of a sound signal can be located in column (8) of the Light List. If the sound signal is remotely activated, column (8) will contain the VHF-FM channel and number of times the VHF-FM radio is keyed. All waterway users equipped with a VHF-FM radio may activate the sound signal, but they are not required to do so. Unless it is specifically stated that a sound signal "Operates continuously", or the signal is a bell, gong, or whistle on a buoy, it can be assumed that the sound signal only operates during times of fog, reduced visibility, or adverse weather.

25 An emergency sound signal is sounded at some locations when the main and standby signals are inoperative. If the emergency signal is of a different type or characteristic than the main signal, its characteristic is listed in column (8)
30 of this publication.

CAUTION: Mariners should not rely on sound signals to determine their position. Distance cannot be accurately determined by sound intensity. Occasionally, sound signals
35 may not be heard in areas close to their location. Signals may not sound in cases where fog exists close to, but not at, the location of the sound signal.

VARIATIONS TO THE U.S. SYSTEM

40 **Intracoastal Waterway** aids to navigation: The Intracoastal Waterway runs parallel to the Atlantic and Gulf coasts from Manasquan Inlet, New Jersey to the Mexican border. Aids to navigation marking these waters have some portion of them marked with yellow. Otherwise, the coloring and
45 numbering of the aids to navigation follow the same system as that in other U.S. waterways.

In order that vessels may readily follow the Intracoastal Waterway route, special markings are employed. These
50 marks consist of a yellow square and yellow triangle and indicate which side the aid to navigation should be passed when following the conventional direction of buoyage. The yellow square indicates that the aid to navigation should be kept on the left side and the yellow triangle indicates that
55 the aid to navigation should be kept on the right side. A yellow horizontal band provides no lateral information, but simply identifies aids as marking the Intracoastal Waterway.

60 **Western Rivers aids to navigation:** The Western Rivers System, a variation of the standard U.S. Aids to Navigation System described in the preceding sections, is employed

on the Mississippi River and its tributaries above Baton Rouge, LA and on certain other rivers which flow toward
65 the Gulf of Mexico.

The Western Rivers System varies from the standard U.S. system as follows:

- 70 1. Aids to navigation are not numbered.
2. Numbers on aids to navigation do not have lateral significance, but rather indicate mileage from a fixed point (normally the river mouth).
3. Diamonds shaped crossing dayboards, red and
75 white or green and white as appropriate, and are used to indicate where the river channel crosses from one bank to the other.
4. Lights on green aids to navigation show a single-flash characteristic, which may be green or white.
- 80 5. Lights on red aids to navigation show a group-flash characteristic, which may be red or white.
6. Isolated danger marks are not used.

BRIDGE MARKINGS

85 Bridges across navigable waters are generally marked with red, green and/or white lights for nighttime navigation. Red lights mark piers and other parts of the bridge. Red lights are also used on drawbridges to show when they are in the closed position.

90 Green lights are used on drawbridges to show when they are in the open position. The location of these lights will vary according to the bridge structure. Green lights are also used to mark the centerline of navigable channels through
95 fixed bridges. If there are two or more channels through the bridge, the preferred channel is also marked by three white lights in a vertical line above the green light.

Red and green retroreflective panels may be used to mark
100 bridge piers and may also be used on bridges not required to display lights.

Lateral red and green lights and dayboards may mark main channels through bridges. Adjacent piers should be marked
105 with fixed yellow lights when the main channel is marked with lateral aids to navigation.

Centerlines of channels through fixed bridges may be marked with a safe water mark and an occulting white light
110 when lateral marks are used to mark main channels. The centerline of the navigable channel through the draw span of floating bridges may be marked with a special mark. The mark will be a yellow diamond with yellow retroreflective panels and may exhibit a yellow light that displays a Morse
115 code "B"(-...).

Clearance gauges may be installed to enhance navigation safety. The gauges are located on the right channel pier or pier protective structure facing approaching vessels. They
120 indicate the vertical clearance available under the span.

Drawbridges equipped with radiotelephones display a blue and white sign which indicates what VHF radiotelephone channels should be used to request bridge openings.

ELECTRONIC AIDS TO NAVIGATION

RACONS

5 Aids to navigation may be enhanced by the use of **RA**dar
beacons (RACONS). RACONS, when triggered by a ves-
sel's radar, will transmit a coded reply to the vessel's radar.
This reply serves to identify the RACON station by exhibit-
ing a series of dots and dashes which appear on the radar
10 display radially from the RACON. This display will represent
the approximate range and bearing to the RACON. Al-
though RACONS may be used on both laterally significant
and non-laterally significant aids to navigation, the RACON
signal itself is for identification purposes only. RACONS are
15 also used as bridge marks to mark the point of best pas-
sage. All RACONS operate in the radar X-band from 9,300
to 9,500 MHz. Some RACONS also operate in the 2,900 to
3,000 MHz radar S-band.

20 RACONS have a typical output of 100 to 300 milliwatts and
are considered a short-range aid to navigation. Reception
varies from a nominal range of 6 to 8 nautical miles when
mounted on a buoy to as much as 17 nautical miles for a
RACON with a directional antenna mounted at a height of
25 50 feet on a fixed structure. It must be understood that
these are nominal ranges and are dependent upon many
factors.

The beginning of the RACON presentation occurs about 50
30 yards beyond the RACON position and will persist for a
number of revolutions of the radar antenna (depending on
its rotation rate). Distance to the RACON can be measured
to the point at which the RACON flash begins, but the fig-
ure obtained will be greater than the ship's distance from
35 the RACON. This is due to the slight response delay in the
RACON apparatus.

Radar operators may notice some broadening or spoking of
the RACON presentation when their vessel approaches
40 closely to the source of the RACON. This effect can be mi-
nimized by adjustment of the IF gain or sweep gain control
of the radar. If desired, the RACON presentation can be vir-
tually eliminated by operation of the FTC (fast time con-
stant) controls of the radar.

Radar Reflectors

45 Many aids to navigation incorporate special fixtures de-
signed to enhance the reflection of radar energy. These fix-
tures, called radar reflectors, help radar-equipped vessels
50 to detect buoys and beacons, which are so equipped. They
do not however, positively identify a radar target as an aid
to navigation.

GLOBAL POSITIONING SYSTEM (GPS)

55 GPS is a satellite based navigation system which provides
precise, worldwide, three-dimensional navigation capabili-
ties. The system was originally designed for military appli-
cation, however it is also available to merchant, recreation-
al and fishing vessels using a variety of commercial receivers.
60 The GPS System has reached Full Operating Capabili-
ty (FOC). FOC status signifies that the system meets spe-

cific requirements of performance. The GPS is operated
and controlled by the Department of Defense (DOD) under
65 U.S. Air Force management.

GPS uses a network of 24 satellites (nominal) when the
system is fully operational. The satellites are placed in one
of six precise orbital planes, which complete a circular
70 10,900 nautical mile orbit of the earth once every 12 hours.
Ideally, a minimum of four satellites will be visible from any
position on the earth and will provide positions with a global
horizontal accuracy within 17 meters, 95% percent of the
time. At least three satellites are required for a two-
75 dimensional solution. The GPS system does not provide in-
tegrity information and mariners should exercise extreme
caution when using GPS in restricted waterways.

Federal Radionavigation Policy (FRP) has established that
80 GPS will be available for civil use. Whenever possible, ad-
vance notice of when the GPS satellites should not be used
will be provided by the DOD and made available by the
U.S. Coast Guard [GPS status messages](#).

DIFFERENTIAL GPS (DGPS)

The Coast Guard has partnered with the Department of
Transportation (DOT) and the Army Corps of Engineers to
provide a system for marine navigation called Differential
GPS (DGPS). As the newest electronic system of naviga-
90 tion, DGPS transmitters provide offshore coverage and an
all-weather electronic aid to navigation capability. The Na-
tionwide DGPS sites provide signal coverage to 92% of the
continental United States, including the Great Lakes, com-
plete coverage of the coastline, as well as selected portions
95 of Alaska, Hawaii, Puerto Rico, and the inland river system.
The Coast Guard's Maritime portion of the DGPS system
achieved Full Operational Capability (FOC) on March 15,
1999. The network now meets the high standards of accu-
racy, integrity, reliability, availability and coverage required
100 for the Harbor Entrance and Approach phase of navigation.
As of November 2010, 29 DOT sites, 9 ACOE sites, and 50
USCG Sites were providing differential corrections.

How DGPS works:

105 DGPS is an augmentation to the GPS signals. Each site
corrects for small variations in the signals from each satel-
lite that is in view at that time. Satellite signals can vary due
to small changes in the satellite's circuitry and orbit and
from changes caused by local weather conditions. Satellite
110 corrections are transmitted to users via radio signals in the
medium frequency band (285-325 kHz) previously used for
marine radiobeacons. DGPS corrections and integrity in-
formation are transmitted using Minimum Shift Keying
(MSK) modulation; the modulation data rate is usually 100
115 or 200 bits per second (bps) but can also be 50 bps. The
range of DGPS transmissions is from 40 to 300 nautical
miles.

DGPS is the first federal radionavigation system capable of
120 providing the 10-meter navigation service required for the
harbor entrance and approach phase of maritime naviga-
tion. DGPS provides integrity messages for signals from
the GPS satellites as well as DGPS position corrections
and provides absolute position accuracy of 1-5 meters.

Each DGPS site has two reference stations (which calculate the differential corrections), two integrity monitors (which ensure the differential corrections are accurate), a transmitter and communications equipment to communicate status information to and receive control commands from the control station. Each transmitter and reference station has a unique ID number that permits users to determine which site/equipment is providing their differential corrections. As distance from the transmitting site increases, the small error in the differential corrections increases; best accuracy is achieved when using the DGPS site closest to the user.

Information regarding the location of DGPS transmitters is given on the map labeled U.S. DGPS Sites & Identification Numbers on page i. Users can access additional information and DGPS system status, submit questions, and provide comments via the [Navigation Information Service website](#) or by calling the Coast Guard Navigation Center DGPS watchstander at (703) 313-5902.

NAVIGATION INFORMATION SERVICE (NIS)

The Coast Guard is the government interface for civil users of GPS and has established a Navigation Information Service (NIS) to meet the information needs of the civil user. The NIS is a Coast Guard facility that is manned 24 hours a day, 7 days a week, and is located at the Navigation Center (NAVCEN) in Alexandria, VA. It provides voice broadcasts, data broadcasts, facsimile, and on-line computer-based information services, which are all available 24 hours a day. The information provided includes present or future satellite outages and constellation changes, user instructions and tutorials, lists of service and receiver provider/users, and other GPS, and DGPS related information.

NAVIGATION CENTER Internet Service (www)

Users with access to the World Wide Web (www) can access real time or archived GPS, NDGPS, DGPS, and LNM information at <http://www.navcen.uscg.gov> as well as subscribe to a list server that enables users to receive GPS status messages and Notice to NAVSTAR User (NANU) messages via direct Internet e-mail.

The NAVCEN 24 hour voice recording is a 3-line telephone answering machine. Up to 3 callers can listen to the 90 second recording at the same time.

The NAVCEN also disseminates GPS and DGPS safety advisory broadcast messages through USCG broadcast stations utilizing VHF-FM voice, HF-SSB voice, and NAVTEX broadcasts. The broadcasts provide the GPS and DGPS user in the marine environment with the current status of the navigation systems, as well as any planned/unplanned system outages that could affect GPS and DGPS navigational accuracy.

To comment on any of these services or ask questions about the service offered, contact the NAVCEN at:

Commanding Officer
U.S. Coast Guard Navigation Center
MS 7310
7323 Telegraph Road
Alexandria, VA 22310-3998
Phone: (703) 313-5900
FAX: (703) 313-5920
Internet: <http://www.navcen.uscg.gov>

GLOSSARY OF AIDS TO NAVIGATION TERMS

Adrift: Afloat and unattached in any way to the shore or seabed.

Aid to Navigation: Any device external to a vessel or aircraft specifically intended to assist navigators in determining their position or safe course, or to warn them of dangers or obstructions to navigation.

Alternating Lights: A rhythmic light showing light of alternating colors.

Arc of Visibility: The portion of the horizon over which a lighted aid to navigation is visible from seaward.

Articulated Beacon: A beacon-like buoyant structure, tethered directly to the seabed and having no watch circle. Called articulated light or articulated daybeacon, as appropriate.

Assigned Position: The latitude and longitude position for an aid to navigation.

Automatic Identification System (AIS): AIS is an internationally adopted radio communication protocol that enables the autonomous and continuous exchange of navigation safety related messages amongst vessels, lifeboats, aircraft, and aids to navigation (ATON). AIS ATON stations broadcast via AIS message 21, their presence, identity (9-digit Marine Mobile Service Identity number), nature, position, and status; every 3 minutes or upon a change in status. For further information on AIS and its ATON Report message visit <http://www.navcen.uscg.gov/enav/ais>.

Beacon: A lighted or unlighted fixed aid to navigation attached directly to the earth's surface. (Lights and daybeacons both constitute beacons.

Bearing: The horizontal direction of a line of sight between two objects on the surface of the earth.

Bell: A sound signal producing bell tones by means of a hammer actuated by electricity on fixed aids and by sea motion on buoys.

Bifurcation: The point where a channel divides when proceeding from seaward. The place where two tributaries meet.

Broadcast Notice to Mariners: A radio broadcast designed to provide important marine information.

Buoy: A floating object of defined shape and color, which is anchored at a given position and serves as an aid to navigation.

Characteristic: The audible, visual, or electronic signal displayed by an aid to navigation to assist in the identification of an aid to navigation. Characteristic refers to lights, sound signals, RACONS, and daybeacons.

Commissioned: The action of placing a previously discontinued aid to navigation back in service.

Composite Group Flashing Light: A group flashing light in which the flashes are combined in successive groups of different numbers of flashes.

Composite Group-Occulting Light: A light similar to a group occulting light except that the successive groups in a period have different numbers of eclipses.

Conventional Direction of Buoyage: The general direction taken by the mariner when approaching a harbor, river, estuary, or other waterway from seaward, or proceeding upstream or in a direction of the main stream of flood tide, or in the direction indicated in appropriate nautical documents (normally, following a clockwise direction around land masses).

Daybeacon: An unlighted fixed structure which is equipped with a dayboard for daytime identification.

Dayboard: The daytime identifier of an aid to navigation presenting one of several standard shapes (square, triangle, rectangle) and colors (red, green, white, orange, yellow, or black).

Daymark: The daytime identifier of an aid to navigation. (See column 7 of the Light List)

Diaphone: A sound signal which produces sound by means of a slotted piston moved back and forth by compressed air. A "two-tone" diaphone produces two sequential tones with a second tone of lower pitch.

Directional Light: A light illuminating a sector or very narrow angle and intended to mark a direction to be followed.

Discontinued: To remove from operation (permanently or temporarily) a previously authorized aid to navigation.

Discrepancy: Failure of an aid to navigation to maintain its position or function as prescribed in the Light List.

Discrepancy Buoy: An easily transportable buoy used to temporarily replace an aid to navigation not watching properly.

Dolphin: A minor aid to navigation structure consisting of a number of piles driven into the seabed or riverbed in a circular pattern and drawn together with rope.

Eclipse: AN interval of darkness between appearances of a light.

Emergency Light: A light of reduced intensity displayed by certain aids to navigation when the main light is extinguished.

Establish: To place an authorized aid to navigation in operation for the first time.

Extinguished: A lighted aid to navigation which fails to show a light characteristic.

GLOSSARY OF AIDS TO NAVIGATION TERMS

- Fixed Light:** A light showing continuously and steady, as opposed to a rhythmic light. (Do not confuse with “fixed” as used to differentiate from “floating”.)
- Flash:** A relatively brief appearance of a light, in comparison with the longest interval of darkness in the same characteristic.
- Flash tube:** An electronically controlled high-intensity discharge lamp with a very brief flash duration.
- Flashing Light:** A light in which the total duration of the light in each period is clearly shorter than the total duration of the darkness and in which the flashed of light are all of equal duration. (Commonly used for a single-flashing light which exhibits only single flashes which are repeated at regular intervals.)
- Floating Aid to Navigation:** A buoy, secured in its assigned position by a mooring.
- Fog Detector:** An electronic device used to automatically determine conditions of visibility which warrant the activation of a sound signal or additional light signals.
- Fog Signal:** See sound signal.
- Geographic Range:** The greatest distance the curvature of the earth permits an object of a given height to be seen from a particular height of eye without regard to luminous intensity or visibility conditions.
- Global Positioning System (GPS):** A satellite based radio-navigation system providing continuous worldwide coverage. It provides navigation, position, and timing information to air, marine, and land users.
- Gong:** A wave actuated sound signal on buoys which uses a group of saucer-shaped bells to produce different tones.
- Group Flashing Light:** A flashing light in which a group of flashes, specified in number, is regularly repeated.
- Group Occulting Light:** An occulting light in which a group of eclipses, specified in number, regularly repeated.
- Horn:** A sound signal which uses electricity or compressed air to vibrate a disc diaphragm.
- Inoperative:** Sound signal or electronic aid to navigation out of service due to a malfunction.
- Interrupted Quick Flash:** A quick flashing light in which the rapid alternations are interrupted at regular intervals by eclipses of long duration.
- Isolated Danger Mark:** A mark erected on, or moored above or very near, an isolated danger which has navigable water all around it.
- Isophase Light:** A rhythmic light in which all durations of light and darkness are equal.
- Junction:** The point where a channel divides when proceeding seaward. The place where a distributary departs from the main stream.
- Lateral System:** A system of aids to navigation in which characteristics of buoys and beacons indicate the sides of a channel or route relative to a Conventional Direction of Buoyage (usually upstream).
- Light:** The signal emitted by a lighted aid to navigation. The illuminating apparatus used to emit the light signal. A lighted aid to navigation on a fixed structure.
- Light Sector:** The arc over which a light is visible, described in degrees true, as observed from seaward towards the light. May be used to define distinctive color difference of two adjoining sectors, or an obscured sector.
- Lighted Ice Buoy (LIB):** A lighted buoy without a sound signal, and designed to withstand the forces of shifting and flowing ice. Used to replace a conventional buoy when that aid to navigation is endangered by ice.
- Lighthouse:** A lighted beacon of major importance.
- Local Notice to Mariners:** A written document issued by each U.S. Coast Guard district to disseminate important information affecting aids to navigation, dredging, marine construction, special marine activities, and bridge construction on waterways within that district.
- Luminous Range:** The greatest distance a light can be expected to be seen given its nominal range and the prevailing meteorological visibility.
- Mark:** A visual aid to navigation. Often called navigational mark, including floating marks (buoys) and fixed marks (beacons).
- Meteorological Visibility:** The greatest distance at which a black object of suitable dimension could be seen and recognized against the horizon sky by day, or in case of night observations, could be seen and recognized if the general illumination were raised to the daylight level.
- Mileage Number:** A number assigned to aids to navigation which gives the distance in sailing miles along the river from a reference point to the aid to navigation. The number is used principally in the Mississippi River System.
- Nominal Range:** The maximum distance a light can be seen in clear weather (meteorological visibility of 10 nautical miles). Listed for all lighted aids to navigation except range lights, directional lights, and private aids to navigation.
- Occulting Light:** A light in which the total duration of light in each period is clearly longer than the total duration of the darkness and in which the intervals of darkness (occultations) are all of equal duration. Commonly used for single occulting light which exhibits only single occultations which are repeated at regular intervals.

GLOSSARY OF AIDS TO NAVIGATION TERMS

- Ocean Data Acquisition System (ODAS):** Certain very large buoys in deep water for the collection of oceanographic and meteorological information. All ODAS buoys are yellow in color and display a yellow light.
- Off Shore Tower:** Monitored light stations built on exposed marine sites to replace lightships.
- Off Station:** A floating aid to navigation that is not on its assigned position.
- Passing Light:** A low intensity light which may be mounted on the structure of another light to enable the mariner to keep the latter light in sight when passing out of its beam during transit.
- Period:** The interval of time between the commencement of two identical successive cycles of the characteristic of the light or sound signal.
- Pile:** A long, heavy timber driven into the seabed or riverbed to serve as a support for an aid to navigation.
- Port Hand Mark:** A buoy or beacon which is left to the port hand when proceeding in the "Conventional Direction of Buoyage".
- Preferred Channel Mark:** A lateral mark indicating a channel junction or bifurcation, or a wreck or other obstruction which after consulting a chart, may be passed on either side.
- Primary Aid to Navigation:** An aid to navigation established for the purpose of making landfalls and coastwise passages from headland to headland.
- Quick Light:** A light exhibiting very rapid regular alternations of light and darkness, normally 60 flashes per minute.
- RACON:** A radar beacon which produces a coded response or radar paint, when triggered by a radar signal.
- Radar:** An electronic system designed to transmit radio signals and receive reflected images of those signals from a "target" in order to determine the bearing and distance to the "target".
- Radar Reflector:** A special fixture fitted to or incorporated into the design of certain aids to navigation to enhance their ability to reflect radar energy. In general, these fixtures will materially improve the aid to navigation for use by vessels with radar.
- Range:** A line formed by the extension of a line connecting two charted points.
- Range lights:** Two lights associated to form a range which often, but not necessarily, indicates the channel centerline. The front range light is the lower of the two, and nearer to the mariner using the range. The rear light is higher and further from the mariner.
- Rebuilt:** A fixed aid to navigation, previously destroyed, which has been restored as an aid to navigation.
- Regulatory Marks:** A white and orange aid to navigation with no lateral significance. Used to indicate a special meaning to the mariner, such as danger, restricted operations, or exclusion area.
- Relighted:** An extinguished aid to navigation returned to its advertised light characteristics.
- Replaced:** An aid to navigation previously off station, adrift, or missing, restored by another aid to navigation of the same type and characteristics.
- Replaced (temporarily):** An aid to navigation previously off station, adrift, or missing restored by another aid to navigation of a different type and/or characteristic.
- Reset:** A floating aid to navigation previously off station, adrift or missing, returned to its assigned position (station).
- Rhythmic Light:** A light showing intermittently with a regular periodicity.
- Sector:** See light sector.
- Setting a Buoy:** The act of placing a buoy on assigned position in the water.
- Siren:** A sound signal which uses electricity or compressed air to actuate either a disc or a cup shaped rotor.
- Skeleton Tower:** A tower, usually of steel, constructed of heavy corner members and various horizontal and diagonal bracing members.
- Sound Signal:** A device which transmits sound, intended to provide information to mariners during periods of restricted visibility and foul weather.
- Starboard Hand Mark:** A buoy or beacon which is left to the starboard hand when proceeding in the Conventional Direction of Buoyage.
- Topmark:** One or more relatively small objects of characteristic shape and color placed on aid to identify its purpose.
- Traffic Separation Scheme:** Shipping corridors marked by buoys which separate incoming from outgoing vessels. Improperly called SEA LANES.
- Watching Properly:** An aid to navigation on its assigned position exhibiting the advertised characteristics in all respects.
- Whistle:** A wave actuated sound signal on buoys which produces sound by emitting compressed air through a circumferential slot into a cylindrical bell chamber.

GLOSSARY OF AIDS TO NAVIGATION TERMS

Winter Marker: An unlighted buoy without a sound signal, used to replace a conventional buoy when an aid to navigation is endangered by ice.

⁵ **Winter Light:** A light which is maintained during those winter months when the regular light is extinguished. It is of

lower candlepower than the regular light, but usually the same characteristic.

¹⁰ **Withdrawn:** The discontinuance of an aid to navigation or equipment on an aid to navigation during severe ice conditions or for the winter season.

ABBREVIATIONS USED IN BROADCAST NOTICE TO MARINERS

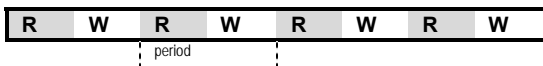
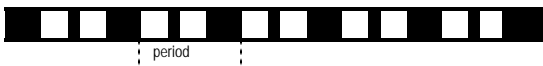
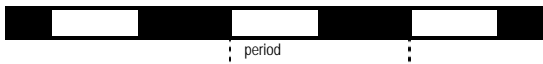
<u>Light Characteristics</u>		Liquefied Natural Gas Carrier	LNG
Alternating	AL	Motor Vessel (includes Steam Ship,	
Characteristic	CHAR	65 Container Ship, Cargo Vessel, Tanker etc)	M/V
Composite Group-Flashing	FL (2+1)	Pleasure Craft	P/C
5 Composite Group-Occulting	OC (2+1)	Research Vessel	R/V
Continuous Quick-Flashing	Q	Sailing Vessel	S/V
Fixed and Flashing	FFL		
Fixed	F	70 <u>Compass Directions</u>	
Group-Flashing	FL (3)	North	N
10 Group-Occulting	OC (2)	South	S
Interrupted Quick-Flashing	IQ	East	E
Isophase	ISO	West	W
Morse Code	MO (A)	75 Northeast	NE
Occulting	OC	Northwest	NW
15 Single-Flashing	FL	Southeast	SE
		Southwest	SW
<u>Colors*</u>		80 <u>Months</u>	
Black	B	January	JAN
Blue	BU	February	FEB
20 Green	G	March	MAR
Orange	OR	April	APR
Red	R	85 May	MAY
White	W	June	JUN
Yellow	Y	July	JUL
25 *NOTE: Color refers to characteristics of aids to navigation only.		August	AUG
		September	SEP
		90 October	OCT
		November	NOV
		December	DEC
<u>Aids to Navigation</u>		<u>Days of the Week</u>	
Aeronautical Radiobeacon	AERO RBN	95 Monday	MON
30 Destroyed	DESTR	Tuesday	TUE
Differential GPS	DGPS	Wednesday	WED
Discontinued	DISCONTD	Thursday	THU
Established	ESTAB	Friday	FRI
Exposed Location Buoy	ELB	100 Saturday	SAT
35 Extinguished	EXT	Sunday	SUN
Fog Signal Station	FOG SIG		
Light List Number	LLNR	<u>Various</u>	
Light	LT	Anchorage	ANCH
Lighted Bell Buoy	LBB	105 Anchorage Prohibited	ANCH PROHIB
40 Lighted Buoy	LB	Approximate	APPROX
Lighted Gong Buoy	LGB	Atlantic	ATL
Lighted Horn Buoy	LHB	Authorized	AUTH
Lighted Whistle Buoy	LWB	Average	AVG
Ocean Data Acquisition System	ODAS	110 Bearing	BRG
45 Privately Maintained	PRIV MAINTD	Breakwater	BKW
Radar Reflector	RA REF	Broadcast Notice to Mariners	BNM
Radar Responder Beacon	RACON	Captain of the Port	COTP
Temporarily Replaced by Lighted Buoy	TRLB	Channel	CHAN
Temporarily Replaced by Unlighted Buoy	TRUB	115 Code of Federal Regulations	CFR
50 Whistle	WHIS	Continue	CONT
		Degrees (temp, geo, pos)	DEG
		Diameter	DIA
		Edition	ED
		120 Effect/Effective	EFF
		Entrance	ENTR
		Explosive Anchorage	EXPLOS ANCH
		Fathom(s)	FM(S)
		Foot/Feet	FT
60 <u>Vessels</u>			
Aircraft	A/C		
Fishing Vessel	F/V		

ABBREVIATIONS USED IN BROADCAST NOTICE TO MARINERS

Harbor	HBR	Arkansas	AR
Height	HT	California	CA
Hertz	HZ	Canada	CN
Horizontal Clearance	HOR CL	60 Colorado	CO
5 Hour	HR	Connecticut	CT
International Regulations for Preventing Collisions at Sea	COLREGS	Delaware	DE
Kilohertz	KHZ	District of Columbia	DC
Kilometer	KM	Florida	FL
10 Knot(s)	KT(S)	65 Georgia	GA
Minute (time, geo, pos)	MIN	Guam	GU
Moderate	MOD	Hawaii	HI
Mountain, Mount	MT	Idaho	ID
Nautical Mile(s)	NM	Illinois	IL
15 Notice to Mariners	NTM	70 Indiana	IN
Obstruction	OBSTR	Iowa	IA
Occasion/Occasionally	OCCASION	Kansas	KS
Operating Area	OPAREA	Kentucky	KY
Pacific	PAC	Louisiana	LA
20 Point(s)	PT(S)	75 Maine	ME
Position	POS	Maryland	MD
Position Approximate	PA	Marshall Islands	MH
Pressure	PRES	Massachusetts	MA
Private, Privately	PRIV	Missouri	MO
25 Prohibited	PROHIB	80 Mississippi	MS
Publication	PUB	Mexico	MX
Range	RGE	Michigan	MI
Reported	REP	Minnesota	MN
Restricted	RESTR	Montana	MT
30 Rock	RK	85 Nebraska	NE
Saint	ST	Nevada	NV
Second (time, geo, pos)	SEC	New Hampshire	NH
Signal Station	SIG STA	New Jersey	NJ
Station	STA	New Mexico	NM
35 Statute Mile(s)	SM	90 New York	NY
Storm Signal Station	S SIG STA	North Carolina	NC
Temporary	TEMP	North Dakota	ND
Thunderstorm	TSTORM	Northern Marianas	MP
Through	THRU	Ohio	OH
40 True	T	95 Oklahoma	OK
Uncovers, Dries	UNCOV	Oregon	OR
Universal Coordinate Time	UTC	Pennsylvania	PA
Urgent Marine Information Broadcast	UMIB	Puerto Rico	PR
Velocity	VEL	Rhode Island	RI
45 Vertical Clearance	VERT CL	100 South Carolina	SC
Visibility	VIS	South Dakota	SD
Yard(s)	YD	Tennessee	TN
Warning	WARN	Texas	TX
Weather	WX	United States	US
50 Wreck	WK	105 Utah	UT
		Vermont	VT
		Virgin Islands	VI
		Washington	WA
		West Virginia	WV
		110 Wisconsin	WI
		Wyoming	WY
<u>Countries and States</u>			
Alabama	AL		
Alaska	AK		
55 American Samoa	AS		
Arizona	AZ		

CHARACTERISTICS OF LIGHTS

Illustration



Type Description

1. **FIXED.**
A light showing continuously and steadily.
2. **OCCULTING.**
A light in which the total duration of light in a period is longer than the total duration of darkness and the intervals of darkness (eclipses) are usually of equal duration.
 - 2.1 **Single-occulting.**
An occulting light in which an eclipse is regularly repeated.
 - 2.2 **Group-occulting.**
An occulting light in which a group of eclipses, specified in numbers, is regularly repeated.
 - 2.3 **Composite group-occulting.**
A light, similar to a group-occulting light, except that successive groups in a period have different numbers of eclipses.
3. **ISOPHASE.**
A light in which all durations of light and darkness are equal.
4. **FLASHING.**
A light in which the total duration of light in a period is shorter than the total duration of darkness and the appearances of light (flashes) are usually of equal duration.
 - 4.1 **Single-flashing.**
A flashing light in which a flash is regularly repeated (frequency not exceeding 30 flashes per minute).
 - 4.2 **Group-flashing.**
A flashing light in which a group of flashes, specified in number, is regularly repeated.
 - 4.3 **Composite group-flashing.**
A light similar to a group flashing light except that successive groups in the period have different numbers of
5. **QUICK.**
A light in which flashes are produced at a rate of 60 flashes per minute.
 - 5.1 **Continuous quick.**
A quick light in which a flash is regularly repeated.
 - 5.2 **Interrupted quick.**
A quick light in which the sequence of flashes is interrupted by regularly repeated eclipses of constant and long duration.
6. **MORSE CODE.**
A light in which appearances of light of two clearly different durations (dots and dashes) are grouped to represent a character or characters in the Morse code.
7. **FIXED AND FLASHING.**
A light in which a fixed light is combined with a flashing light of higher luminous intensity.
8. **ALTERNATING.**
A light showing different colors alternately

Abbreviation

- F**
- Oc**
- Oc (2)**
- Oc (2+1)**
- Iso**
- FI**
- FI (2)**
- FI (2+1)**
- Q**
- I Q**
- Mo (A)**
- F FI**
- AI RW**

This Page Intentionally Left Blank

(1) No.	(2) Name and Location	(3) Position	(4) Characteristic	(5) Height	(6) Range	(7) Structure	(8) Remarks
ST. LAWRENCE RIVER							
ILE ST. REGIS TO/A CROIL ISLANDS (Chart 1433)(C)							
St. Lawrence Seaway							
<i>Aids listed S.L.S.D.C. in the remarks section are operated and maintained by the St. Lawrence Seaway Development Corporation pursuant to an agreement with the U.S. Coast Guard authorized under 14 USC 81. Lighted buoys are set out in the spring as early as ice conditions permit and are maintained until ice conditions require their removal in the fall.</i>							
5	- Lighted Buoy 1	44-59-57.500N 074-40-28.200W	FI G 4s			Green.	Spar; winter marker. Aid maintained by S.L.S.D.C.
10	- LIGHT 2 (C)	45-00-12.000N 074-40-30.000W	Q R	40 12		White circular tower, red top.	Seasonal.
15	- Lighted Buoy 3	44-59-58.000N 074-40-28.000W	Q G			Green.	Spar; winter marker. Aid maintained by S.L.S.D.C.
20	- LIGHT 4 (C)	45-00-06.000N 074-41-00.000W	FI R 4s	40 12		White circular tower, red top.	Seasonal.
25	- Lighted Buoy 5	44-59-54.000N 074-41-00.000W	FI G 4s			Green.	Spar; winter marker. Aid maintained by S.L.S.D.C.
30	- Lighted Buoy 5A	44-59-54.000N 074-41-24.000W	FI G 4s			Green.	Winter marker. Aid maintained by S.L.S.D.C.
35	- Lighted Buoy 5B	45-00-00.000N 074-41-48.000W	FI G 4s			Green.	Aid maintained by S.L.S.D.C.
40	- Lighted Buoy 6	45-00-00.400N 074-41-20.800W	FI R 4s			Red.	Winter marker. Aid maintained by S.L.S.D.C.
45	- Lighted Buoy 6A	45-00-02.800N 074-41-43.700W	FI R 4s			Red.	Aid maintained by S.L.S.D.C.
50	- Lighted Buoy 7	45-00-00.700N 074-42-07.300W	FI G 4s			Green.	Spar; winter marker. Aid maintained by S.L.S.D.C.
55	- Lighted Buoy 8	45-00-05.100N 074-42-06.600W	FI R 4s			Red.	Spar; winter marker. Aid maintained by S.L.S.D.C.
60	- Lighted Buoy 9	44-59-58.900N 074-42-38.700W	FI G 4s			Green.	Aid maintained by S.L.S.D.C.
65	- LIGHT 10 SECTOR (C)	45-00-06.000N 074-42-54.000W	F W (R & G Sectors)	54 16		White skeleton tower on pile crib with orange triangular daymark.	Red 276° to 277.8°; white 277.8° to 279.3°; green 279.3° to 281°. White sector indicates preferred channel. Seasonal.
66	- LIGHT 10 DIRECTION (C)	45-00-06.000N 074-42-54.000W	F R	51 16		White skeleton tower on pile crib with orange triangular daymark.	Visible from 044.5° to 051.5°. Increased intensity on a bearing of 048°. Seasonal.
70	- LIGHT 11	44-59-48.000N 074-43-06.000W	FI G 2.5s	28 9		SG on pile.	Maintained from Apr. 1 to Dec. 15. Aid maintained by S.L.S.D.C.
75	- LIGHT 13	44-59-36.000N 074-43-24.000W	FI G 4s	28 9		SG on pile.	Maintained from Apr. 1 to Dec. 15. Aid maintained by S.L.S.D.C.
80	- Lighted Buoy 14	44-59-25.400N 074-44-19.200W	FI R 4s			Red.	Aid maintained by S.L.S.D.C.
85	- Lighted Buoy 15	44-59-23.600N 074-43-42.400W	Q G			Green.	Aid maintained by S.L.S.D.C.
90	Aluminum Foundry Water Intake Buoy	44-59-21.000N 074-44-02.000W				Yellow.	Private aid.

(1) No.	(2) Name and Location	(3) Position	(4) Characteristic	(5) Height	(6) Range	(7) Structure	(8) Remarks
ST. LAWRENCE RIVER							
ILE ST. REGIS TO/A CROIL ISLANDS (Chart 1433)(C)							
St. Lawrence Seaway							
<i>Aids listed S.L.S.D.C. in the remarks section are operated and maintained by the St. Lawrence Seaway Development Corporation pursuant to an agreement with the U.S. Coast Guard authorized under 14 USC 81. Lighted buoys are set out in the spring as early as ice conditions permit and are maintained until ice conditions require their removal in the fall.</i>							
95	- Lighted Buoy 16	44-59-27.100N 074-45-25.600W	FI R 4s			Red.	Aid maintained by S.L.S.D.C.
100	- Lighted Buoy 17	44-59-16.500N 074-45-16.300W	FI G 4s			Green.	Aid maintained by S.L.S.D.C.
105	POLLY'S GUT TRAINING DIKE EAST END LIGHT A	44-59-27.600N 074-45-46.200W	Q Y	15 5		On white pile.	Aid maintained by S.L.S.D.C.
110	POLLY'S GUT TRAINING DIKE WEST END LIGHT B	44-59-27.600N 074-45-46.200W	Q Y	6 2		On box.	Maintained from Apr. 1 to Dec. 15. Aid maintained by S.L.S.D.C.
115	POLLY'S GUT TRAINING DIKE A LIGHT C	44-59-30.000N 074-45-48.000W	Q Y	15 5		On white pile.	Aid maintained by S.L.S.D.C.
125	- Buoy 19	44-59-14.900N 074-46-00.300W				Green can.	Aid maintained by S.L.S.D.C.
130	- LIGHT 20	44-59-24.500N 074-45-59.900W	F R	28 9		TR on wall.	Aid maintained by S.L.S.D.C.
145	- LIGHT 24	44-59-13.900N 074-47-10.200W	F R	28 9		TR on wall.	Aid maintained by S.L.S.D.C.
150	- LIGHT 25 About 75 feet outside channel limit.	44-59-08.400N 074-47-09.300W	FI G 2.5s	28 9		SG on pile.	Aid maintained by S.L.S.D.C.
155	- Lighted Buoy 26	44-59-10.000N 074-47-37.000W	FI R 4s				Aid maintained by S.L.S.D.C.
160	- MOORING CELLS LIGHT A	44-59-05.200N 074-47-44.300W	F Y	15 5			Aid maintained by S.L.S.D.C.
165	- MOORING CELLS LIGHT B	44-59-04.300N 074-47-53.000W	F Y	15 5			Aid maintained by S.L.S.D.C.
170	- LIGHT 28 About 63 feet outside channel limit.	44-59-05.700N 074-48-31.100W	FI R 4s	28 9		TR on pile.	Aid maintained by S.L.S.D.C.
175	- LIGHT 29 About 73 feet outside channel limit.	44-59-00.600N 074-48-29.700W	FI G 4s	28 9		SG on pile.	Aid maintained by S.L.S.D.C.
180	- LIGHT 30 About 50 feet outside channel limit.	44-58-58.900N 074-49-24.300W	FI R 2.5s	28 9		TR on pile.	Aid maintained by S.L.S.D.C.
185	- LIGHT 31	44-58-53.900N 074-49-23.100W	FI G 2.5s	28 9		SG on cell.	Aid maintained by S.L.S.D.C.
190	- MOORING CELLS LIGHT C	44-58-52.900N 074-49-31.700W	F Y	15 5			Aid maintained by S.L.S.D.C.
195	- Lighted Buoy 32	44-58-53.500N 074-50-02.700W	FI R 4s			Red.	Winter marker. Aid maintained by S.L.S.D.C.
205	- Lighted Buoy 33	44-58-47.400N 074-50-15.600W	FI G 4s			Green.	Aid maintained by S.L.S.D.C.
210	- LIGHT 34	44-58-54.000N 074-50-30.000W	F R	28 9		TR on wall.	Aid maintained by S.L.S.D.C.
225	- LIGHT 38	44-58-43.900N 074-51-35.200W	F R	28 9		TR on wall.	Aid maintained by S.L.S.D.C.
235	- Lighted Buoy 39	44-58-36.800N 074-51-41.900W	FI G 4s			Green.	Winter marker. Aid maintained by S.L.S.D.C.
240	- Lighted Buoy 40	44-58-40.000N 074-51-55.000W	FI R 4s			Red.	Winter marker. Aid maintained by S.L.S.D.C.
245	- MOORING CELLS LIGHT D	44-58-25.400N 074-52-51.900W	F Y	15 5			Aid maintained by S.L.S.D.C.

(1) No.	(2) Name and Location	(3) Position	(4) Characteristic	(5) Height	(6) Range	(7) Structure	(8) Remarks
ST. LAWRENCE RIVER							
ILE ST. REGIS TO/A CROIL ISLANDS (Chart 1433)(C)							
St. Lawrence Seaway							
<i>Aids listed S.L.S.D.C. in the remarks section are operated and maintained by the St. Lawrence Seaway Development Corporation pursuant to an agreement with the U.S. Coast Guard authorized under 14 USC 81. Lighted buoys are set out in the spring as early as ice conditions permit and are maintained until ice conditions require their removal in the fall.</i>							
250	- LIGHT 41		FI G 2.5s	28 9		SG on pile.	Aid maintained by S.L.S.D.C.
255	- LIGHT 42 About 55 feet outside channel limit.	44-58-29.000N 074-53-02.000W	FI R 2.5s	28 9		TR on pile.	Aid maintained by S.L.S.D.C.
260	- LIGHT 43 About 55 feet outside channel limit.	44-58-16.100N 074-53-44.400W	FI G 4s	28 9		SG on pile.	Aid maintained by S.L.S.D.C.
265	- LIGHT 44 About 50 feet outside channel limit.	44-58-21.800N 074-53-46.300W	FI R 4s	28 9		TR on pile.	Aid maintained by S.L.S.D.C.
270	- LIGHT 45 About 75 feet outside channel limit.	44-58-07.300N 074-54-37.500W	FI G 2.5s	28 9		SG on pile.	Aid maintained by S.L.S.D.C.
275	- LIGHT 46 About 55 feet outside channel limit.	44-58-13.000N 074-54-39.400W	FI R 2.5s	28 9		TR on pile.	Aid maintained by S.L.S.D.C.
280	- <i>Lighted Buoy 46A</i>	44-58-07.100N 074-55-10.200W	FI R 4s			Red.	Maintained from Apr. 1 to Dec. 15. Aid maintained by S.L.S.D.C.
285	- LIGHT 47	44-57-54.000N 074-55-42.000W	FI G 4s	28 9		SG on cell.	Maintained from Apr. 15 to Dec. 15. Aid maintained by S.L.S.D.C.
290	- LIGHT 48 About 50 feet outside channel limit.	44-58-02.000N 074-55-45.260W	FI R 4s	28 9		TR on pile.	Aid maintained by S.L.S.D.C.
295	- <i>Lighted Buoy 48A</i>	44-57-54.000N 074-56-12.000W	FI R 4s			Red.	Winter marker. Aid maintained by S.L.S.D.C.
300	- <i>Lighted Buoy 49</i>	44-57-49.400N 074-56-28.800W	FI G 4s			Green.	Winter marker. Aid maintained by S.L.S.D.C.
305	- <i>Lighted Buoy 50</i>	44-57-50.000N 074-56-51.400W	FI R 4s			Red.	Winter marker. Aid maintained by S.L.S.D.C.
310	- LIGHT 51	44-57-38.200N 074-57-32.400W	FI G 4s	28 9		SG on tower.	Aid maintained by S.L.S.D.C.
315	- <i>Lighted Buoy 52</i>	44-57-42.400N 074-57-39.200W	FI R 4s			Red.	Winter marker. Aid maintained by S.L.S.D.C.
320	- LIGHT 54	44-57-40.600N 074-57-52.200W	FI R 2.5s	28 9		TR on pile.	Maintained from Apr. 1 to Dec. 15. Aid maintained by S.L.S.D.C.
325	- LIGHT 55 About 60 feet outside channel limit.	44-57-30.000N 074-58-06.000W	FI G 2.5s	28 9		SG on pile.	Maintained from Apr. 1 to Dec. 15. Aid maintained by S.L.S.D.C.
330	- <i>Lighted Buoy 56</i>	44-57-38.300N 074-58-02.100W	FI R 4s			Red.	Winter marker. Aid maintained by S.L.S.D.C.

(1) No.	(2) Name and Location	(3) Position	(4) Characteristic	(5) Height	(6) Range	(7) Structure	(8) Remarks
ST. LAWRENCE RIVER							
CROIL ISLAND TO/A CARDINAL (Chart 1434)(C)							
St. Lawrence Seaway							
<i>Aids listed S.L.S.D.C. in the remarks section are operated and maintained by the St. Lawrence Seaway Development Corporation pursuant to an agreement with the U.S. Coast Guard authorized under 14 USC 81. Lighted buoys are set out in the spring as early as ice conditions permit and are maintained until ice conditions require their removal in the fall.</i>							
335	- LIGHT 57 About 125 feet outside channel limit.		Q G	30 9		SG on tower on cell.	Aid maintained by S.L.S.D.C.
Lake St. Lawrence Yacht Club Channel							
<i>Buoys maintained from May 1 to Oct. 1.</i>							
336.1	- Buoy 1	44-56-31.000N 074-59-57.094W				Green can.	Private aid.
336.15	- Buoy 2	44-56-32.068N 074-59-58.052W				Red nun.	Private aid.
336.2	- Buoy 3	44-56-26.000N 074-59-56.099W				Green can.	Private aid.
336.25	- Buoy 4	44-56-24.068N 074-59-56.055W				Red nun.	Private aid.
336.3	- Buoy 5	44-56-21.000N 074-59-59.021W				Green can.	Private aid.
336.35	- Buoy 6	44-56-20.710N 075-00-00.034W				Red nun.	Private aid.
336.4	- Buoy 7	44-56-20.029N 074-59-57.057W				Green can.	Private aid.
336.45	- Buoy 8	44-56-18.008N 074-59-59.018W				Red nun.	Private aid.
336.5	- Buoy 9	44-56-20.350N 074-59-54.670W				Green can.	Private aid.
336.55	- Buoy 10	44-56-21.019N 074-59-56.090W				Red nun.	Private aid.
336.6	- Buoy 11	44-56-20.270N 074-59-52.870W				Green can.	Private aid.
336.65	- Buoy 12	44-56-21.005N 074-59-54.350W				Red nun.	Private aid.
340	- LIGHT 58 About 175 feet outside channel limit.	44-57-04.400N 075-00-22.000W	FI R 4s	28 9		TR on tower on cell.	Maintained from Apr. 1 to Dec. 15. Aid maintained by S.L.S.D.C.
345	CAT ISLAND LEADING LIGHT	44-57-12.000N 075-00-24.000W	F W			NB on cells.	Visible 4° each side of 257.4° Aid maintained by S.L.S.D.C.
350	- <i>Lighted Buoy 60</i> Marks shoal.	44-56-56.900N 075-00-30.800W	Q R			Red.	Winter marker. Aid maintained by S.L.S.D.C.
Wilson Hill Small Boat Channel							
<i>Buoys maintained from Apr. 30 to Sep. 30.</i>							
351	- Buoy 1	44-56-24.410N 075-00-31.065W				Green can.	Private aid.
351.05	- Buoy 2	44-56-23.042N 075-00-37.072W				Red nun.	Private aid.
351.1	- Buoy 3	44-56-13.000N 075-00-31.000W				Green can.	Private aid.
351.15	- Buoy 4	44-56-13.078N 075-00-32.000W				Red nun.	Private aid.
351.2	- Buoy 5	44-56-08.069N 075-00-28.078W				Green can.	Private aid.
351.25	- Buoy 6	44-56-10.000N 075-00-33.310W				Red nun.	Private aid.
351.3	- Buoy 7	44-56-00.000N 075-00-26.000W				Green can.	Private aid.
351.35	- Buoy 8	44-56-03.240N 075-00-27.004W				Red nun.	Private aid.
351.4	- Buoy 9	44-55-58.058N 075-00-36.062W				Green can.	Private aid.

(1) No.	(2) Name and Location	(3) Position	(4) Characteristic	(5) Height	(6) Range	(7) Structure	(8) Remarks
ST. LAWRENCE RIVER							
CROIL ISLAND TO/A CARDINAL (Chart 1434)(C)							
St. Lawrence Seaway							
<i>Aids listed S.L.S.D.C. in the remarks section are operated and maintained by the St. Lawrence Seaway Development Corporation pursuant to an agreement with the U.S. Coast Guard authorized under 14 USC 81. Lighted buoys are set out in the spring as early as ice conditions permit and are maintained until ice conditions require their removal in the fall.</i>							
Wilson Hill Small Boat Channel							
<i>Buoys maintained from Apr. 30 to Sep. 30.</i>							
351.45	- Buoy 10	44-56-00.021N 075-00-36.032W				Red nun.	Private aid.
351.5	- Buoy 11	44-55-50.079N 075-41-00.062W				Green can.	Private aid.
351.55	- Buoy 12	44-55-51.000N 075-00-42.000W				Red nun.	Private aid.
St. Lawrence Seaway							
<i>Aids listed S.L.S.D.C. in the remarks section are operated and maintained by the St. Lawrence Seaway Development Corporation pursuant to an agreement with the U.S. Coast Guard authorized under 14 USC 81. Lighted buoys are set out in the spring as early as ice conditions permit and are maintained until ice conditions require their removal in the fall.</i>							
355	- Lighted Buoy 61	44-56-31.700N 075-01-21.300W	FI G 4s			Green.	Maintained from Apr. 1 to Dec. 15. Aid maintained by S.L.S.D.C.
360	WILSON HILL RANGE FRONT LIGHT	44-57-00.000N 074-59-42.000W	F G	28 9		Orange triangular daymark with black stripes on square tower.	Aid maintained by S.L.S.D.C.
365	WILSON HILL RANGE REAR LIGHT 1,500 feet, 068.7° from front light.		F G	58 18		Orange triangular daymark with black stripes on square tower.	Aid maintained by S.L.S.D.C.
370	- Lighted Buoy 63		FI G 4s			Green.	Aid maintained by S.L.S.D.C.
375	Weaver Shoal Anchorage Area E Lighted Buoy XA (C)	44-56-54.000N 075-01-54.000W	FI Y 4s			Yellow.	Seasonal.
380	Weaver Shoal Anchorage Area W Lighted Buoy XC (C)	44-56-30.000N 075-03-24.000W	FI Y 4s			Yellow.	Seasonal.
385	- Lighted Buoy 67	44-55-50.500N 075-03-45.300W	FI G 4s			Green.	Winter marker. Aid maintained by S.L.S.D.C.
390	- LIGHT 68 Marks Weaver Shoal. (C)	44-55-54.000N 074-04-06.000W	Q R	45 14		White circular tower.	
395	- LIGHT 70 (C)	44-55-48.000N 075-04-48.000W	FI R 4s	29 9		White circular tower with red top.	Seasonal.
400	- LIGHT 71	44-55-30.500N 075-04-54.500W	FI G 4s	23 7		SG on pile.	Aid maintained by S.L.S.D.C.
410	- Lighted Buoy 72 (C)	44-55-48.000N 075-05-30.000W	Q R			Red.	Seasonal.
415	- LIGHT 73	44-55-33.500N 075-05-43.100W	FI G 2.5s	30 9		SG on tower on cell.	RACON: M (— —). Aid maintained by S.L.S.D.C.
420	- Lighted Buoy 74 (C)	44-55-24.000N 075-06-36.000W	FI R 4s			Red.	Seasonal.
425	DORAN SHOAL RANGE FRONT LIGHT (C)	44-56-00.000N 075-06-48.000W	F Y	33 10		Orange triangular daymark with black stripes on skeleton tower.	Seasonal.
430	DORAN SHOAL RANGE REAR LIGHT (C) 1,225 feet, 040.2° from front light.		F Y	56 17		Orange triangular daymark with black stripes on skeleton tower.	Seasonal.

(1) No.	(2) Name and Location	(3) Position	(4) Characteristic	(5) Height	(6) Range	(7) Structure	(8) Remarks
ST. LAWRENCE RIVER							
CROIL ISLAND TO/A CARDINAL (Chart 1434)(C)							
Coles Creek Channel							
<i>These private aids best mark the channel and may shift as channel conditions warrant. Maintained from Apr. 30 to Sept. 30.</i>							
435	- Lighted Buoy 1	44-54-15.000N 075-06-44.000W	FI G 4s			Green.	Private aid.
440	- Lighted Buoy 2	44-54-09.500N 075-06-55.000W	FI R 4s			Red.	Private aid.
445	- Lighted Buoy 3	44-53-52.000N 075-06-47.000W	FI G 4s			Green.	Private aid.
450	- Lighted Buoy 4	44-53-44.000N 075-06-57.500W	FI R 4s			Red.	Private aid.
455	- Lighted Buoy 5	44-53-34.000N 075-06-51.000W	FI G 4s			Green.	Private aid.
460	- Lighted Buoy 6	44-53-34.500N 075-07-01.000W	FI R 4s			Red.	Private aid.
465	- Lighted Buoy 7	44-53-24.500N 075-06-59.000W	FI G 4s			Green.	Private aid.
470	- Lighted Buoy 8	44-53-27.000N 075-07-01.500W	FI R 4s			Red.	Private aid.
475	- Lighted Buoy 9	44-53-23.000N 075-07-05.000W	FI G 4s			Green.	Private aid.
480	- Lighted Buoy 10	44-53-27.000N 075-07-04.500W	FI R 4s			Red.	Private aid.
St. Lawrence Seaway							
<i>Aids listed S.L.S.D.C. in the remarks section are operated and maintained by the St. Lawrence Seaway Development Corporation pursuant to an agreement with the U.S. Coast Guard authorized under 14 USC 81. Lighted buoys are set out in the spring as early as ice conditions permit and are maintained until ice conditions require their removal in the fall.</i>							
485	- LIGHT 75 About 100 feet outside channel limit.	44-55-10.600N 075-06-59.300W	FI G 4s	30 9		SG on tower on cell.	Aid maintained by S.L.S.D.C.
490	- Lighted Buoy 77	44-55-04.800N 075-07-34.000W	FI G 4s			Green.	Spar; winter marker. Aid maintained by S.L.S.D.C.
495	WEAVER SHOAL RANGE FRONT LIGHT (C)	44-55-30.000N 075-07-54.000W	F W	33 10		White triangular daymark with black stripe on skeleton tower.	Seasonal.
500	WEAVER SHOAL RANGE REAR LIGHT (C) 1,520 feet, 262° from front light.		F W	56 17		White inverted triangular daymark with black stripe on skeleton tower.	Seasonal.
505	- Lighted Buoy 78 (C)		Q R			Red.	Seasonal.
510	- LIGHT 79 About 70 feet outside channel limit.	44-54-50.100N 075-08-01.300W	Q G	30 9		SG on tower on cell.	Aid maintained by S.L.S.D.C.
515	GOOSE NECK ISLAND SHOALS RANGE FRONT LIGHT (C)	44-54-54.000N 075-08-48.000W	F R	33 10		Orange triangular daymark with black stripes on skeleton tower.	Seasonal.
520	GOOSE NECK ISLAND SHOALS RANGE REAR LIGHT (C) 470 feet, 255° from front light.		F R	45 14		Orange inverted daymark with black stripes on skeleton tower.	Seasonal.
530	- LIGHT 81 Marks Doran Shoal.(C)	44-54-00.000N 075-09-00.000W	Q G	37 11		White circular tower with green band at top.	Seasonal.
535	- LIGHT 82 About 150 feet outside channel limits. (C)	44-54-06.000N 075-09-12.000W	FI R 4s	29 9		White circular tower with red top.	Seasonal.
540	- Lighted Buoy 84 (C)	44-53-48.000N 075-09-42.000W	FI R 4s			Red.	Seasonal.

(1) No.	(2) Name and Location	(3) Position	(4) Characteristic	(5) Height	(6) Range	(7) Structure	(8) Remarks
ST. LAWRENCE RIVER							
CROIL ISLAND TO/A CARDINAL (Chart 1434)(C)							
St. Lawrence Seaway							
<i>Aids listed S.L.S.D.C. in the remarks section are operated and maintained by the St. Lawrence Seaway Development Corporation pursuant to an agreement with the U.S. Coast Guard authorized under 14 USC 81. Lighted buoys are set out in the spring as early as ice conditions permit and are maintained until ice conditions require their removal in the fall.</i>							
550	- LIGHT 85		FI G 4s	10 3		SG on tower on cell.	Maintained from Apr. 15 to Dec. 15. Aid maintained by S.L.S.D.C.
555	- Lighted Buoy 86 (C)	44-53-12.000N 075-11-00.000W	FI R 4s			Red.	Seasonal.
560	Canada Island Anchorage Area N Lighted Buoy XJ (C)	44-53-36.000N 075-10-30.000W	FI Y 4s			Yellow.	Seasonal.
565	- Lighted Buoy 87	44-53-19.900N 075-10-28.100W	FI G 4s			Green.	Winter marker. Aid maintained by S.L.S.D.C.
570	- Lighted Buoy 88 (C)	44-53-06.000N 075-11-24.000W	FI R 4s			Red.	
575	- Lighted Buoy 89 Marks northwest side of Clark Island Shoal.	44-53-00.200N 075-11-10.900W	FI G 4s			Green.	Aid maintained by S.L.S.D.C.
580	OGDEN ISLAND RANGE FRONT LIGHT	44-52-48.000N 075-11-42.000W	F G	28 9		Orange triangular daymark with black stripes on skeleton tower on cell.	Aid maintained by S.L.S.D.C.
585	OGDEN ISLAND RANGE REAR LIGHT 950 feet, 237.3° from front light.		F G	52 16		Orange triangular daymark with black stripes on square tower.	Aid maintained by S.L.S.D.C.
590	- Lighted Buoy 91	44-52-54.500N 075-11-40.300W	FI G 4s			Green.	Aid maintained by S.L.S.D.C.
595	- LIGHT 92 (C)	44-52-54.000N 075-12-12.000W	FI R 4s	36 11		White circular tower with red top.	Seasonal.
600	MARIATOWN RANGE FRONT LIGHT (C)	44-53-00.000N 075-12-36.000W	F G	33 10		Orange triangular daymark with black stripes on white skeleton tower.	Seasonal.
605	MARIATOWN RANGE REAR LIGHT (C) 443 feet, 057° from front light.		F G	47 14		Orange inverted triangular daymark with black stripes on white skeleton tower.	Seasonal.
610	- Lighted Buoy 92A (C)	44-52-48.000N 075-12-36.000W	FI R 4s			Red.	Seasonal.
615	- Lighted Buoy 93	44-52-37.300N 075-13-03.400W	FI G 4s			Green.	Spar; winter marker. Aid maintained by S.L.S.D.C.
620	- Lighted Buoy 94 (C)		Q R			Red.	Seasonal.
625	- Lighted Buoy 95 (C)	44-52-30.000N 075-13-24.000W	FI G 4s			Green.	Seasonal.
630	- LIGHT 96 (C)		FI R 4s	27 8	7	White circular tower with red top.	Seasonal.
635	MARIATOWN APPROACH RANGE FRONT LIGHT (C)	44-52-36.000N 075-13-42.000W	F R	38 12		Orange triangular daymark with black stripe on white skeleton tower.	
640	MARIATOWN APPROACH RANGE REAR LIGHT (C) 500 feet, 255.4° from front light.		F R	53 16		Orange triangular daymark with black stripe on white skeleton tower.	Seasonal.
645	- Lighted Buoy 96A (C)	44-52-18.000N 075-14-00.000W	FI R 4s			Red.	Seasonal.

(1) No.	(2) Name and Location	(3) Position	(4) Characteristic	(5) Height	(6) Range	(7) Structure	(8) Remarks
ST. LAWRENCE RIVER							
CROIL ISLAND TO/A CARDINAL (Chart 1434)(C)							
St. Lawrence Seaway							
<i>Aids listed S.L.S.D.C. in the remarks section are operated and maintained by the St. Lawrence Seaway Development Corporation pursuant to an agreement with the U.S. Coast Guard authorized under 14 USC 81. Lighted buoys are set out in the spring as early as ice conditions permit and are maintained until ice conditions require their removal in the fall.</i>							
650	- Lighted Buoy 98 (C)		FI R 4s			Red.	Seasonal.
655	- Lighted Buoy 99	44-51-56.300N 075-14-33.300W	FI G 4s			Green.	Spar; winter marker. Aid maintained by S.L.S.D.C.
660	- Lighted Buoy 100 (C)	44-51-36.000N 075-15-18.000W	Q R			Red.	Seasonal.
665	- Lighted Buoy 101 Marks shoal.	44-51-26.500N 075-15-20.000W	FI G 4s			Green.	Aid maintained by S.L.S.D.C.
670	- Lighted Buoy 102 (C)	44-51-30.000N 075-15-42.000W	FI R 4s			Red.	Seasonal.
675	- Lighted Buoy 103	44-51-16.000N 075-16-03.500W	FI G 4s			Green.	Aid maintained by S.L.S.D.C.
680	- Lighted Buoy 104 (C)	44-51-18.000N 075-16-24.000W	Q R			Red.	Seasonal.
685	- Lighted Buoy 105	44-51-04.300N 075-16-35.000W	FI G 4s			Green.	Spar; winter marker. Aid maintained by S.L.S.D.C.
700	- Lighted Buoy 107A (C)		FI G 4s			Green boat-shaped buoy.	Seasonal.
705	IROQUOIS LOCK RANGE FRONT LIGHT (C)	44-50-42.000N 075-18-12.000W	F W	33 10		Orange triangular daymark with black stripes on white skeleton tower.	Seasonal.
710	IROQUOIS LOCK RANGE REAR LIGHT (C) 745 feet, 026.3° from front light.		F W	43 13		Orange triangular daymark with black stripes on white skeleton tower.	Seasonal.
715	- Lighted Buoy 108 (C)		Q R			Red.	Seasonal.
720	- Lighted Buoy 108A (C)	44-50-24.000N 075-18-30.000W	FI R 4s			Red.	Seasonal.
725	IROQUOIS APPROACH RANGE FRONT LIGHT (C)	44-50-24.000N 075-18-36.000W	F R	32 10		Orange triangular daymark with black stripes on white skeleton tower.	Seasonal.
730	IROQUOIS APPROACH RANGE REAR LIGHT (C) 601 feet, 241.4° from front light.		F R	47 14		Orange triangular daymark with black stripes on white skeleton tower.	Seasonal.
735	- Lighted Buoy 109 (C)		Q G			Green boat-shaped buoy.	Seasonal.
745	- LIGHT 111 (C)		FI G 4s	46 14		Orange triangular daymark on white skeleton tower.	Seasonal.
755	- Lighted Buoy 112 (C)	44-49-00.000N 075-19-30.000W	FI R 4s			Red.	Seasonal.
760	- Lighted Buoy 113 (C)	44-48-54.000N 075-19-18.000W	Q G			Green.	Seasonal.
765	- LIGHT 114 (C)	44-48-48.000N 075-19-48.000W	FI R 4s	23 7		White circular tower with red top.	Seasonal.
770	TOUSSAINT ISLAND WEST LIGHT (C)	44-48-42.000N 075-20-00.000W	Iso R 2s	21 6		White circular tower with red top.	Seasonal.
775	SPARROWHAWK POINT LEADING LIGHT	44-48-06.000N 075-20-00.000W	F G	48 15		Orange triangular daymark with black stripe on post.	Higher intensity beam on bearing 205.8°. Aid maintained by S.L.S.D.C.

(1) No.	(2) Name and Location	(3) Position	(4) Characteristic	(5) Height	(6) Range	(7) Structure	(8) Remarks
ST. LAWRENCE RIVER							
CROIL ISLAND TO/A CARDINAL (Chart 1434)(C)							
St. Lawrence Seaway							
<i>Aids listed S.L.S.D.C. in the remarks section are operated and maintained by the St. Lawrence Seaway Development Corporation pursuant to an agreement with the U.S. Coast Guard authorized under 14 USC 81. Lighted buoys are set out in the spring as early as ice conditions permit and are maintained until ice conditions require their removal in the fall.</i>							
780	- LIGHT 115 About 200 feet outside channel limit.	44-47-56.900N 075-20-46.100W	FI G 2.5s	28 9		SG on pile on cell.	Aid maintained by S.L.S.D.C.
785	- Lighted Buoy 116	44-47-25.800N 075-21-46.600W	FI R 4s			Red.	Spar; winter marker. Aid maintained by S.L.S.D.C.
790	- Lighted Buoy 117	44-47-14.400N 075-21-51.200W	FI G 4s			Green.	Spar; winter marker. Aid maintained by S.L.S.D.C.
795	- Lighted Buoy 118 (C)	44-47-06.000N 075-22-12.000W	FI R 4s			Red.	Seasonal.
800	- Lighted Buoy 119	44-46-56.700N 075-22-21.600W	FI G 4s			Green.	Aid maintained by S.L.S.D.C.
805	- Lighted Buoy 120 (C)	44-46-54.000N 075-22-42.000W	FI R 4s			Red.	Seasonal.
810	GALOP ISLAND EAST RANGE FRONT LIGHT	44-46-36.000N 075-22-54.000W	F G	28 9		Orange triangular daymark with black stripes on skeleton tower.	Aid maintained by S.L.S.D.C.
815	GALOP ISLAND EAST RANGE REAR LIGHT 1,700 feet, 227° from front light.		F G	60 18		Orange triangular daymark with black stripes on square tower.	Aid maintained by S.L.S.D.C.
820	- LIGHT 121	44-46-34.800N 075-23-04.800W	FI G 4s	28 9		SG on pile on cell.	Aid maintained by S.L.S.D.C.
825	Galop Island Sluff In Downstream Buoy	44-46-36.000N 075-23-05.300W				Green can.	Aid maintained by S.L.S.D.C.
830	- Buoy 121A	44-46-20.800N 075-23-37.800W				Green can.	Aid maintained by S.L.S.D.C.
835	- Lighted Buoy 122	44-46-25.900N 075-23-41.500W	FI R 4s			Red.	Spar; winter marker. Aid maintained by S.L.S.D.C.
CARDINAL TO/A WHALEBACK SHOAL (Chart 1435)(C)							
St. Lawrence Seaway							
<i>Aids listed S.L.S.D.C. in the remarks section are operated and maintained by the St. Lawrence Seaway Development Corporation pursuant to an agreement with the U.S. Coast Guard authorized under 14 USC 81. Lighted buoys are set out in the spring as early as ice conditions permit and are maintained until ice conditions require their removal in the fall.</i>							
840	- LIGHT 123 About 160 feet outside channel limit.	44-46-01.000N 075-24-16.000W	FI G 4s	28 9		White square daymark with green border on white pile.	Aid maintained by S.L.S.D.C.
845	- Lighted Buoy 125	44-45-58.300N 075-24-24.000W	FI G 4s			Green.	Spar; winter marker. Aid maintained by S.L.S.D.C.
855	- Lighted Buoy 125A	44-45-48.000N 075-24-39.600W	FI G 4s			Green.	Maintained from Apr. 1 to Dec. 15. Aid maintained by S.L.S.D.C.
860	- Lighted Buoy 126	44-45-32.000N 075-25-10.600W	FI R 4s			Red.	Winter marker. Aid maintained by S.L.S.D.C.
865	- Lighted Buoy 127	44-45-23.200N 075-25-10.600W	FI G 4s			Green.	Aid maintained by S.L.S.D.C.

(1) No.	(2) Name and Location	(3) Position	(4) Characteristic	(5) Height	(6) Range	(7) Structure	(8) Remarks
ST. LAWRENCE RIVER							
CARDINAL TO/A WHALEBACK SHOAL (Chart 1435)(C)							
St. Lawrence Seaway							
<i>Aids listed S.L.S.D.C. in the remarks section are operated and maintained by the St. Lawrence Seaway Development Corporation pursuant to an agreement with the U.S. Coast Guard authorized under 14 USC 81. Lighted buoys are set out in the spring as early as ice conditions permit and are maintained until ice conditions require their removal in the fall.</i>							
870	DRUMMOND ISLAND RANGE FRONT LIGHT (C)	44-45-30.000N 075-25-36.000W	Iso R 2s	45 14		Orange inverted triangular daymark with black stripe on white skeleton tower.	Seasonal.
875	DRUMMOND ISLAND RANGE REAR LIGHT (C) 3,168 feet, 236.5° from front light.		F R	70 21		Orange inverted triangular daymark with black stripes on skeleton tower.	Seasonal.
880	GALOP ISLAND WEST RANGE FRONT LIGHT	44-45-12.000N 075-25-12.000W	F G	28 9		Orange triangular daymark with black stripes on skeleton tower.	Aid maintained by S.L.S.D.C.
885	GALOP ISLAND WEST RANGE REAR LIGHT 1,296 feet, 058.0° from front light.	44-45-18.000N 075-24-54.000W	F G	48 15		Orange triangular daymark with black stripes on skeleton tower.	Aid maintained by S.L.S.D.C.
890	- <i>Lighted Buoy 126A</i>	44-45-01.900N 075-25-47.500W	Q R			Red.	Aid maintained by S.L.S.D.C.
895	- ICE BOOM CELL LIGHT C Marks location of anchors, cables and pile cells.	44-44-53.000N 075-25-40.000W	F Y	12 4		Post on cell.	Private aid.
900	- <i>Lighted Buoy 129</i>	44-44-48.000N 075-25-54.000W	Q G			Green.	Spar; winter marker. Aid maintained by S.L.S.D.C.
905	- <i>Lighted Buoy 128</i>	44-44-48.000N 075-26-12.000W	FI R 4s			Red.	Spar; winter marker. Aid maintained by S.L.S.D.C.
910	CHIMNEY ISLAND LEADING LIGHT	44-44-30.000N 075-26-24.000W	F W (R & G sectors)	28 9		On post.	Red from 220.4° to 221.3°, white from 221.3° to 222.2°, green from 222.2° to 223.2°. Aid maintained by S.L.S.D.C.
925	- <i>Lighted Buoy 130A (C)</i>		FI R 4s			Red.	Seasonal.
940	- <i>Lighted Buoy 131 (C)</i>	44-44-18.000N 075-27-06.000W	FI G 4s			Green.	Seasonal.
950	- <i>Lighted Buoy 131A (C) (C)</i>	44-43-42.000N 075-28-00.000W	FI G 4s			Green.	Seasonal.
955	- ICE BOOM CELL LIGHT B Marks location of anchors, cables and pile cells.	44-43-23.000N 075-27-54.000W	F Y	12 4		White post on cell.	Private aid.
960	- <i>Lighted Buoy 131B</i>	44-43-07.900N 075-28-36.300W	FI G 4s			Green.	Spar; winter marker. Aid maintained by S.L.S.D.C.
965	- <i>Lighted Buoy 132 (C)</i>	44-43-06.000N 075-29-06.000W	FI R 4s			Red.	Seasonal.
970	- <i>Lighted Buoy 133</i>		FI G 4s			Green.	Spar; winter marker. Aid maintained by S.L.S.D.C.
975	PRESCOTT HERITAGE HARBOUR LIGHT (C)	44-42-36.000N 075-30-36.000W	Iso G 4s	25 8		White lighthouse with green top.	Seasonal.
Ogdensburg Harbor							
985	- <i>East Entrance Lighted Buoy 2</i>	44-42-32.980N 075-29-14.740W	FI R 4s		4	Red.	Maintained from Apr. 1 to Dec. 15 Aid maintained by S.L.S.D.C.

(1) No.	(2) Name and Location	(3) Position	(4) Characteristic	(5) Height	(6) Range	(7) Structure	(8) Remarks
ST. LAWRENCE RIVER							
CARDINAL TO/A WHALEBACK SHOAL (Chart 1435)(C)							
St. Lawrence Seaway							
<i>Aids listed S.L.S.D.C. in the remarks section are operated and maintained by the St. Lawrence Seaway Development Corporation pursuant to an agreement with the U.S. Coast Guard authorized under 14 USC 81. Lighted buoys are set out in the spring as early as ice conditions permit and are maintained until ice conditions require their removal in the fall.</i>							
Ogdensburg Harbor							
990	- East Entrance Lighted Buoy 4	44-42-22.250N 075-29-21.760W	FI R 4s		4	Red.	Maintained from Apr. 1 to Dec. 15. Aid maintained by S.L.S.D.C.
992	- LIGHT	44-41-52.000N 075-30-12.000W	FI W 10s	70 21			Private aid.
995	- West Entrance Lighted Buoy 2	44-42-06.150N 075-30-21.990W	FI R 4s		4	Red.	Maintained from Apr. 1 to Dec. 15. Aid maintained by S.L.S.D.C.
1000	- West Entrance Buoy 3	44-41-58.390N 075-30-04.220W				Green can.	Maintained from Apr. 1 to Dec. 15. Aid maintained by S.L.S.D.C.
1005	- West Entrance Buoy 4	44-41-54.400N 075-30-11.300W				Red nun.	Maintained from Apr. 1 to Dec. 15. Aid maintained by S.L.S.D.C.
1010	- West Entrance Lighted Buoy 5	44-41-57.940N 075-29-56.800W	FI G 4s		4	Green.	Maintained from Apr. 1 to Dec. 15. Aid maintained by S.L.S.D.C.
St. Lawrence Seaway							
<i>Aids listed S.L.S.D.C. in the remarks section are operated and maintained by the St. Lawrence Seaway Development Corporation pursuant to an agreement with the U.S. Coast Guard authorized under 14 USC 81. Lighted buoys are set out in the spring as early as ice conditions permit and are maintained until ice conditions require their removal in the fall.</i>							
1020	Catamaran Shoal Buoy 135 Marks northwest side of shoal.	44-36-55.000N 075-37-19.400W	FI G 4s			Green can.	Aid maintained by S.L.S.D.C.
1025	North McNair Shoal Lighted Buoy 136 (C)		FI R 4s			Red.	Seasonal.
1035	South McNair Shoal Lighted Buoy 137A (C)	44-35-36.000N 075-40-00.000W	FI G 4s			Green.	Seasonal.
1040	Brockville Breakwater Light (C)		FI R 4s	32 10		White circular tower with red top.	Seasonal.
1045	SKELETON ISLAND LIGHT 138 (C)		FI R 4s	37 11		White circular tower with red top.	Seasonal.
1050	Refugee Island Shoal Lighted Buoy 139 (C) Marks east side of shoal.		FI G 4s			Green.	Seasonal.
1065	MCCOY ISLAND LIGHT 141 (C)		Q G	30 9		White circular tower with black top.	Seasonal.
1070	ROYAL ISLAND LIGHT 142 (C) Marks shoal.		FI R 4s	31 9		White circular tower with red top.	Seasonal.
1075	- LIGHT 143 (C)	44-34-00.000N 075-42-24.000W	FI G 4s	26 8		White circular tower with black top.	Seasonal.
1080	- Lighted Buoy 143A Marks north side of shoal. (C)	44-33-42.000N 075-42-42.000W	FI G 4s			Green.	Seasonal.
1085	- LIGHT 144 (C) Marks McDonald Point Shoal.		Q R	28 9		White circular tower with red top.	Seasonal.
1090	STOVIN ISLAND LIGHT 145 (C)	44-33-36.000N 075-42-54.000W	FI G 4s	34 10		White circular tower with green top.	Seasonal.

(1) No.	(2) Name and Location	(3) Position	(4) Characteristic	(5) Height	(6) Range	(7) Structure	(8) Remarks
ST. LAWRENCE RIVER							
CARDINAL TO/A WHALEBACK SHOAL (Chart 1435)(C)							
St. Lawrence Seaway							
<i>Aids listed S.L.S.D.C. in the remarks section are operated and maintained by the St. Lawrence Seaway Development Corporation pursuant to an agreement with the U.S. Coast Guard authorized under 14 USC 81. Lighted buoys are set out in the spring as early as ice conditions permit and are maintained until ice conditions require their removal in the fall.</i>							
1095	NEEDLES EYE ISLAND LIGHT 146 (C)		FI R 4s	34 10		White circular tower with red top.	Seasonal.
1100	<i>Derottenburg Lighted Buoy 145A (C)</i>		FI G 4s			Green.	Seasonal.
1105	- <i>Lighted Buoy 146A (C)</i>		FI R 4s			Red.	
1110	DEWATTEVILLE ISLAND RANGE FRONT LIGHT (C)	44-32-54.000N 075-44-00.000W	F W	30 9		Orange triangular daymark with black stripes on white circular tower with red top.	Seasonal.
1115	DEWATTEVILLE ISLAND RANGE REAR LIGHT (C) 1,140 feet, 036.9° from front light.		F W	69 21		Orange inverted triangular daymark with black stripes on red skeleton tower.	Visible on range line only. Seasonal.
1120	- LIGHT 147 (C)	44-32-30.000N 075-44-12.000W	FI G 4s	30 9		White circular tower with green top.	Seasonal.
1125	- <i>Lighted Buoy 147A (C)</i>	44-32-12.000N 075-44-36.000W	FI G 4s			Green.	Seasonal.
1130	- LIGHT 150 (C)	44-31-48.000N 075-45-18.000W	FI R 4s	28 9		White cylindrical tower with red top.	Seasonal.
1135	<i>Cole Shoal Lighted Buoy 150A (C)</i> Marks south side of Cole Shoal.		FI R 4s			Red.	Seasonal.
1140	- LIGHT 151 (C)	44-31-24.000N 075-45-24.000W	FI G 4s	30 9		White circular tower with green top.	Seasonal.
1145	- <i>Lighted Buoy 152 (C)</i>	44-31-06.000N 075-46-00.000W	FI R 4s			Red.	Seasonal.
1150	BROCKVILLE CROSSOVER RANGE FRONT LIGHT (C)	44-31-36.000N 075-45-54.000W	Iso G 2s	32 10		Orange triangular daymark with black stripe on white circular tower.	Seasonal.
1155	BROCKVILLE CROSSOVER RANGE REAR LIGHT (C) 2,153 feet, 013.5° from front light.		F G	61 19		Orange inverted triangular daymark with black stripe on white skeleton tower.	Seasonal.
1170	- <i>Lighted Buoy 153</i>	44-30-36.000N 075-46-12.000W	Q G			Green.	Spar; winter marker. RACON: M (--). Aid maintained by S.L.S.D.C.
1180	- LIGHT 156 Marks Bay State Shoal, about 60 feet outside channel limit.		FI R 2.5s	30 9		TR on tower on cell.	Aid maintained by S.L.S.D.C.
1185	- <i>Lighted Buoy 157</i>	44-30-18.000N 075-46-18.000W	FI G 4s			Green.	Winter marker. Aid maintained by S.L.S.D.C.
1190	- <i>Lighted Buoy 159</i>	44-29-48.000N 075-46-24.000W	FI G 4s			Green.	Winter marker. Aid maintained by S.L.S.D.C.
1195	- LIGHT 160 Marks Cross Over Island Shoal, about 105 feet outside channel limit.	44-29-48.000N 075-46-36.000W	FI R 4s	28 9		TR on tower on cell.	Aid maintained by S.L.S.D.C.
1200	- <i>Lighted Buoy 162</i>	44-28-41.500N 075-46-56.100W	Q R			Red.	Spar; winter marker. Aid maintained by S.L.S.D.C.

(1) No.	(2) Name and Location	(3) Position	(4) Characteristic	(5) Height	(6) Range	(7) Structure	(8) Remarks
ST. LAWRENCE RIVER							
CARDINAL TO/A WHALEBACK SHOAL (Chart 1435)(C)							
St. Lawrence Seaway							
<i>Aids listed S.L.S.D.C. in the remarks section are operated and maintained by the St. Lawrence Seaway Development Corporation pursuant to an agreement with the U.S. Coast Guard authorized under 14 USC 81. Lighted buoys are set out in the spring as early as ice conditions permit and are maintained until ice conditions require their removal in the fall.</i>							
1205	- LIGHT 163 About 140 feet outside channel limit.		FI G 2.5s	28 9		SG on pile.	Aid maintained by S.L.S.D.C.
1210	CHIPPEWA POINT DIRECTIONAL LIGHT		F W (R & G sectors)	28 9		White post.	White from 193° to 195°, red from 186° to 193°, green from 195° to 202°. Aid maintained by S.L.S.D.C.
1215	- Lighted Buoy 163A	44-28-24.300N 075-47-04.400W	FI G 4s			Green.	Aid maintained by S.L.S.D.C.
1220	- Lighted Buoy 164	44-28-30.500N 075-47-08.200W	FI R 4s			Red.	Spar; winter marker. Aid maintained by S.L.S.D.C.
WHALE BACK SHOAL TO/A SUMMERLAND GROUP (Chart 1436) (C)							
St. Lawrence Seaway							
<i>Aids listed S.L.S.D.C. in the remarks section are operated and maintained by the St. Lawrence Seaway Development Corporation pursuant to an agreement with the U.S. Coast Guard authorized under 14 USC 81. Lighted buoys are set out in the spring as early as ice conditions permit and are maintained until ice conditions require their removal in the fall.</i>							
1225	- LIGHT 165		FI G 4s	23 7		SG on tower on cell.	Aid maintained by S.L.S.D.C.
1230	CHIMNEY ISLAND LIGHT (C)	44-28-00.000N 075-50-00.000W	FI R 4s	18 5		White circular tower with red top.	Seasonal.
1235	HAFFIE SHOAL LIGHT (C)	44-27-30.000N 075-50-42.000W	FI R 4s	34 10		White circular tower with red top.	
1240	- Lighted Buoy 166	44-27-14.000N 075-48-30.800W	FI R 4s			Red.	Aid maintained by S.L.S.D.C.
1245	- Lighted Buoy 167	44-26-55.800N 075-48-37.400W	FI G 4s			Green.	Spar; winter marker. Aid maintained by S.L.S.D.C.
1250	- LIGHT 168	44-27-00.000N 075-48-48.000W	FI R 4s	23 7		TR on pile.	Maintained from Apr. 1 to Dec. 15. Aid maintained by S.L.S.D.C.
1255	- Lighted Buoy 170	44-26-45.100N 075-48-59.200W	FI R 4s			Red.	Aid maintained by S.L.S.D.C.
1260	- Lighted Buoy 172 (C) Marks shoal.		FI R 4s			Red.	Seasonal.
1265	Haskell Shoal Lighted Buoy 173 Marks north side of shoal. (C)	44-26-12.000N 075-49-24.000W	Q G			Green.	Spar; winter marker. Seasonal.
1270	- Lighted Buoy 176	44-25-03.100N 075-50-26.400W	FI R 4s			Red.	Winter marker. Aid maintained by S.L.S.D.C.
1275	- Lighted Buoy 177	44-24-46.200N 075-50-30.700W	FI G 4s			Green.	Aid maintained by S.L.S.D.C.
1280	- LIGHT 178 About 175 feet outside channel limit.		FI R 4s	28 9		TR on pile.	Aid maintained by S.L.S.D.C.
1285	- LIGHT 179		FI G 2.5s	28 9		SG on pile.	Aid maintained by S.L.S.D.C.
1290	- LIGHT 180 Marks Ironside Shoal.	44-23-48.000N 075-51-24.000W	Q R	28 9		TR on tower on cell.	Aid maintained by S.L.S.D.C.
1295	- Lighted Buoy 181	44-23-30.000N 075-51-29.100W	FI G 4s			Green.	Aid maintained by S.L.S.D.C.

(1) No.	(2) Name and Location	(3) Position	(4) Characteristic	(5) Height	(6) Range	(7) Structure	(8) Remarks
ST. LAWRENCE RIVER							
WHALE BACK SHOAL TO/A SUMMERLAND GROUP (Chart 1436) (C)							
St. Lawrence Seaway							
<i>Aids listed S.L.S.D.C. in the remarks section are operated and maintained by the St. Lawrence Seaway Development Corporation pursuant to an agreement with the U.S. Coast Guard authorized under 14 USC 81. Lighted buoys are set out in the spring as early as ice conditions permit and are maintained until ice conditions require their removal in the fall.</i>							
1300	- Lighted Buoy 181A	44-22-49.000N 075-52-25.200W	FI G 4s			Green.	Aid maintained by S.L.S.D.C.
1305	- LIGHT 182 Marks Whiskey Island Shoal, about 95 feet outside channel limit.		FI R 4s	28 9		TR on pile.	Maintained from Apr. 1 to Dec. 15. Aid maintained by S.L.S.D.C.
1310	- LIGHT 183 Marks Excelsior Shoal, about 180 feet outside channel limit.	44-22-24.000N 075-53-06.000W	FI G 4s	34 10		SG on tower on concrete base.	Aid maintained by S.L.S.D.C.
1315	- Lighted Buoy 185	44-22-13.200N 075-53-23.400W	FI G 4s			Green.	Aid maintained by S.L.S.D.C.
1320	- LIGHT 186 About 320 feet outside channel limit.		FI R 4s	28 9		TR on pile.	Aid maintained by S.L.S.D.C.
SUMMERLAND GROUP TO/A GRINDSTONE ISLAND (Chart 1437)(C)							
St. Lawrence Seaway							
<i>Aids listed S.L.S.D.C. in the remarks section are operated and maintained by the St. Lawrence Seaway Development Corporation pursuant to an agreement with the U.S. Coast Guard authorized under 14 USC 81. Lighted buoys are set out in the spring as early as ice conditions permit and are maintained until ice conditions require their removal in the fall.</i>							
1325	- LIGHT 187		FI G 4s	28 9		SG on pile.	Aid maintained by S.L.S.D.C.
1330	Hammond Shoal Buoy Marks south side of shoal.	44-20-44.800N 075-54-42.300W				Green and red bands; can.	Maintained from Apr. 1 to Dec. 15. Aid maintained by S.L.S.D.C.
1335	- LIGHT 189 About 290 feet outside channel limit.		FI G 4s	30 9		SG on conical tower.	Aid maintained by S.L.S.D.C.
1340	- LIGHT 191 Marks southwest side of Sunken Rock Shoal, about 70 feet outside channel limits.		FI G 2.5s	28 9		SG on tower on concrete base.	Aid maintained by S.L.S.D.C.
1345	- LIGHT 192 Marks Frontenac Shoal, about 25 feet outside channel limit.		FI R 4s	28 9		TR on pile.	Aid maintained by S.L.S.D.C.
1350	Broadway Shoal Buoy Marks north side of shoal.	44-20-22.420N 075-55-15.810W				Green and red bands; can.	Maintained from Apr. 1 to Dec. 15. Aid maintained by S.L.S.D.C.
1353	ALEXANDRIA BAY HARBOR LIGHT	44-20-07.500N 075-55-15.800W	FI Y 2s	3 1		On floating dock.	Maintained from Apr. 1 to Dec. 1. Private aid.
1355	Alexandria Bay Shoal Daybeacon	44-20-00.000N 077-55-00.000W				Cylindrical daymark with red and black bands on concrete drum.	Private aid.
1360	- LIGHT 194 Marks Pullman Shoal, about 100 feet outside channel limit.	44-20-06.000N 075-55-48.000W	FI R 4s	34 10		TR on tower on concrete base .	Aid maintained by S.L.S.D.C.
1365	- LIGHT 195 About 12 feet outside channel limit.		FI G 4s	23 7		SG on pile .	Maintained from Apr . 1 to Dec. 15. Aid maintained by S.L.S.D.C.

(1) No.	(2) Name and Location	(3) Position	(4) Characteristic	(5) Height	(6) Range	(7) Structure	(8) Remarks
ST. LAWRENCE RIVER							
SUMMERLAND GROUP TO/A GRINDSTONE ISLAND (Chart 1437)(C)							
St. Lawrence Seaway							
<i>Aids listed S.L.S.D.C. in the remarks section are operated and maintained by the St. Lawrence Seaway Development Corporation pursuant to an agreement with the U.S. Coast Guard authorized under 14 USC 81. Lighted buoys are set out in the spring as early as ice conditions permit and are maintained until ice conditions require their removal in the fall.</i>							
1370	- LIGHT 197		FI G 4s	28 9		SG on pile .	Aid maintained by S.L.S.D.C.
1375	- LIGHT 198		FI R 4s	23 7		TR on tower on concrete base	Aid maintained by S.L.S.D.C.
1380	- LIGHT 199 Marks Comfort Island Shoal.		FI G 2.5s	28 9		SG on tower on concrete base .	RACON: M (- -). Aid maintained by S.L.S.D.C.
1385	KEEWAYDIN STATE PARK BREAKWATER LIGHT	44-19-22.000N 075-56-11.000W	FI G 4s	10 3		Green daymark on steel post.	Maintained from May 1 to Nov 1. Private aid.
1386	<i>Keewaydin State Park Lighted Entrance Buoy</i>	44-49-20.600N 075-56-13.600W	FI R 4s			Red.	Maintained May 1 to Nov. 1. Private aid.
1390	- LIGHT 200 About 90 feet outside channel limit.		Q R	28 9		TR on pile .	Aid maintained by S.L.S.D.C.
1395	- <i>Lighted Buoy 202</i>	44-19-24.000N 075-56-36.000W	Iso R 3s			Red.	S .L.S .D.C . Aid maintained by S.L.S.D.C.
1400	POINT VIVIAN LEADING LIGHT		F W (R & G sectors)	28 9		On post.	Red from 216.5 ° to 217.5 ° , white from 217.5 ° to 218.5 ° , green from 218.5° to 219.5 ° . S. L.S. D.C. Aid maintained by S.L.S.D.C.
1405	- LIGHT 203 About 40 feet outside channel limit.		FI G 4s	28 9		SG on pile .	Aid maintained by S.L.S.D.C.
1410	- LIGHT 204 About 30 feet outside channel limit.		FI R 4s	28 9		TR on pile .	Aid maintained by S.L.S.D.C.
1415	- <i>Lighted Buoy 205</i>	44-18-53.900N 075-57-20.100W	FI G 4s			Green.	
1420	- LIGHT 206 About 25 feet outside channel limit.	44-18-36.000N 075-58-12.000W	Iso R 2s	28 9		TR on pile .	Aid maintained by S.L.S.D.C.
1425	- LIGHT 207 About 15 feet outside channel limit.		FI G 4s	28 9		SG on pile .	Aid maintained by S.L.S.D.C.
1430	- LIGHT 209 About 40 feet outside channel limit.	44-17-54.000N 075-59-12.000W	FI G 2.5s	31 9		SG on tower on cell.	Aid maintained by S.L.S.D.C.
1435	- <i>Lighted Buoy 208</i>	44-17-56.700N 075-59-22.700W	FI R 4s			Red.	Aid maintained by S.L.S.D.C.
1440	- <i>Lighted Buoy 209A</i>	44-17-36.700N 075-59-43.900W	FI G 4s			Green.	Aid maintained by S.L.S.D.C.
1445	- LIGHT 210 About 50 feet outside channel limit.	44-17-42.000N 075-59-54.000W	FI R 4s	28 9		TR on pile.	Aid maintained by S.L.S.D.C.
1450	- <i>Lighted Buoy 211</i>	44-17-14.900N 076-00-21.400W	FI G 4s			Green.	Spar; winter marker. Aid maintained by S.L.S.D.C.
1455	- <i>Lighted Buoy 212</i>	44-17-13.700N 076-00-35.500W	FI R 4s			Red.	Aid maintained by S.L.S.D.C.
1460	- LIGHT 213 40 feet outside channel limit.	44-16-54.000N 076-00-54.000W	FI G 2.5s	31 9		SG on tower on cell.	Aid maintained by S.L.S.D.C.
1465	FISHER LANDING LIGHT	44-16-43.200N 076-00-37.700W	FI G 4s	11 3	4	SG on column on concrete base.	Maintained from Apr. 1 to Dec. 15. Aid maintained by S.L.S.D.C.

(1) No.	(2) Name and Location	(3) Position	(4) Characteristic	(5) Height	(6) Range	(7) Structure	(8) Remarks
ST. LAWRENCE RIVER							
SUMMERLAND GROUP TO/A GRINDSTONE ISLAND (Chart 1437)(C)							
St. Lawrence Seaway							
<i>Aids listed S.L.S.D.C. in the remarks section are operated and maintained by the St. Lawrence Seaway Development Corporation pursuant to an agreement with the U.S. Coast Guard authorized under 14 USC 81. Lighted buoys are set out in the spring as early as ice conditions permit and are maintained until ice conditions require their removal in the fall.</i>							
1470	- LIGHT 214 Marks east side of Granite State Shoal, about 51 feet outside channel limit.		FI R 2.5s	28 9		TR on tower.	RACON: M (– –). Aid maintained by S.L.S.D.C.
1475	- Lighted Buoy 215	44-16-46.400N 076-01-11.900W	Q G			Green.	Spar; winter maker. Aid maintained by S.L.S.D.C.
1480	- Lighted Buoy 216	44-16-41.600N 076-01-34.300W	FI R 4s			Red.	Winter marker. Aid maintained by S.L.S.D.C.
1485	- Buoy 216A	44-16-34.200N 076-01-50.600W	FI R 4s			Red nun.	Maintained from Apr. 1 to Dec. 15. Aid maintained by S.L.S.D.C.
1490	- Lighted Buoy 217	44-16-08.700N 076-02-17.200W	FI G 4s			Green.	Spar; winter marker. Aid maintained by S.L.S.D.C.
1495	- Lighted Buoy 217A	44-15-36.000N 076-03-54.000W	Q G			Green.	Aid maintained by S.L.S.D.C.
1500	- Lighted Buoy 218	44-15-45.200N 076-03-45.800W	FI R 4s			Red.	Winter marker. Aid maintained by S.L.S.D.C.
1505	- LIGHT 219 About 68 feet outside channel limit.		FI G 4s	28 9		SG on pile.	Aid maintained by S.L.S.D.C.
1510	- Lighted Buoy 221 Marks west side of shoal.	44-15-28.100N 076-04-02.300W	FI G 4s			Green.	Aid maintained by S.L.S.D.C.
1515	- LIGHT 222 Marks southeast side of Chapman Shoal, about 50 feet outside channel limit.		FI R 2.5s	28 9		TR on tower.	RACON: C (– • – •). Aid maintained by S.L.S.D.C.
Clayton Marina							
<i>Buoys maintained from May 1 to Nov. 1.</i>							
1517	- Buoy 2	44-14-29.249N 076-04-14.788W				Red nun.	Private aid.
1518	- Buoy 4	44-14-29.249N 076-04-14.788W				Red nun.	Private aid.
1519	- Buoy 6	44-15-29.249N 076-04-14.788W				Red nun.	Private aid.
1519.5	- Buoy 8	44-14-29.249N 076-04-14.788W				Red nun.	Private aid.
St. Lawrence Seaway							
<i>Aids listed S.L.S.D.C. in the remarks section are operated and maintained by the St. Lawrence Seaway Development Corporation pursuant to an agreement with the U.S. Coast Guard authorized under 14 USC 81. Lighted buoys are set out in the spring as early as ice conditions permit and are maintained until ice conditions require their removal in the fall.</i>							
1520	Clayton Shoal Lighted Buoy 1	44-14-44.100N 076-05-02.100W	FI G 4s		4	Green.	Maintained from Apr. 1 to Dec. 15. Aid maintained by S.L.S.D.C.
1525	- Lighted Buoy 224	44-15-00.500N 076-05-10.900W	FI R 4s			Red.	Aid maintained by S.L.S.D.C.
1527	CLAYTON FLOATING DOCK LIGHT	44-14-35.465N 076-05-17.455W	FI W 4s	7 2		Marks NE corner of dock.	Maintained from Apr. 1 to Dec. 31. Private aid.
1530	MARY STREET DOCK LIGHT	44-14-12.300N 076-05-28.800W	F G	12 4		On steel post.	Private aid.

(1) No.	(2) Name and Location	(3) Position	(4) Characteristic	(5) Height	(6) Range	(7) Structure	(8) Remarks
ST. LAWRENCE RIVER							
SUMMERLAND GROUP TO/A GRINDSTONE ISLAND (Chart 1437)(C)							
St. Lawrence Seaway							
<i>Aids listed S.L.S.D.C. in the remarks section are operated and maintained by the St. Lawrence Seaway Development Corporation pursuant to an agreement with the U.S. Coast Guard authorized under 14 USC 81. Lighted buoys are set out in the spring as early as ice conditions permit and are maintained until ice conditions require their removal in the fall.</i>							
1545	- Lighted Buoy 225 Marks shoal.	44-14-33.400N 076-06-03.400W	FI G 4s			Green.	Spar; winter marker. Aid maintained by S.L.S.D.C.
1550	- LIGHT 226 Marks Calumet Shoal, about 188 feet outside channel limit.		FI R 2.5s	23 7		TR on pile.	Maintained from Apr. 1 to Dec. 15. Aid maintained by S.L.S.D.C.
1555	- Lighted Buoy 226A	44-14-40.800N 076-06-04.200W	FI R 4s			Red.	Winter marker. Aid maintained by S.L.S.D.C.
1560	- LIGHT 227 About 322 feet outside channel limit.	44-14-24.000N 076-06-30.000W	F G	23 7		SG on tower on concrete base.	Aid maintained by S.L.S.D.C.
GRINDSTONE ISLAND TO/A CARLETON ISLAND (Chart 1438)(C)							
St. Lawrence Seaway							
<i>Aids listed S.L.S.D.C. in the remarks section are operated and maintained by the St. Lawrence Seaway Development Corporation pursuant to an agreement with the U.S. Coast Guard authorized under 14 USC 81. Lighted buoys are set out in the spring as early as ice conditions permit and are maintained until ice conditions require their removal in the fall.</i>							
1565	- Buoy 228 Marks shoal.	44-14-31.600N 076-07-03.500W	FI R 4s			Red nun.	Aid maintained by S.L.S.D.C.
1570	- LIGHT 229	44-13-12.000N 076-09-36.000W	FI G 2.5s	28 9		SG on pile.	Aid maintained by S.L.S.D.C.
Wolfe Island Cut							
1575	- Lighted Buoy Pv2 (C)	44-14-00.000N 076-10-30.000W	Q R			Red.	Seasonal.
1580	- Lighted Buoy Pv1 (C)		FI G 4s			Green.	Seasonal.
1595	- North Lighted Buoy Pv6 (C)		FI R 4s			Red.	Seasonal.
St. Lawrence Seaway							
<i>Aids listed S.L.S.D.C. in the remarks section are operated and maintained by the St. Lawrence Seaway Development Corporation pursuant to an agreement with the U.S. Coast Guard authorized under 14 USC 81. Lighted buoys are set out in the spring as early as ice conditions permit and are maintained until ice conditions require their removal in the fall.</i>							
1605	Wolfe Island Light (C)	44-14-18.000N 076-11-00.000W	F W	37 11	12	White pyramid tower.	Seasonal.
1610	- LIGHT 231	44-12-18.000N 076-12-24.000W	FI G 4s	33 10		SG on tower on concrete base.	Aid maintained by S.L.S.D.C.
1615	- Lighted Buoy 233 Marks north side of shoal.	44-12-02.600N 076-13-36.800W	FI G 4s			Green.	Spar; winter marker. Aid maintained by S.L.S.D.C.
1625	- Lighted Buoy 234	44-12-12.500N 076-15-03.200W	FI R 4s			Red.	Aid maintained by S.L.S.D.C.
1630	- Lighted Buoy 235	44-11-40.100N 076-17-55.700W	Q G			Green.	Spar; winter marker. Aid maintained by S.L.S.D.C.
1635	BAYFIELD ISLAND LIGHT (C)	44-11-42.000N 076-19-42.000W		38 12		White square skeleton tower with orange triangular daymark.	F R 260.5° to 262°, AI WR 262° to 262.25°, W phase increasing with bearing, F W 262.25° to 263.75°, AI WG 263.75° to 264°, G phase increasing with bearing, F G 264° to 265.5°. Seasonal.

(1) No.	(2) Name and Location	(3) Position	(4) Characteristic	(5) Height	(6) Range	(7) Structure	(8) Remarks
ST. LAWRENCE RIVER							
GRINDSTONE ISLAND TO/A CARLETON ISLAND (Chart 1438)(C)							
St. Lawrence Seaway							
<i>Aids listed S.L.S.D.C. in the remarks section are operated and maintained by the St. Lawrence Seaway Development Corporation pursuant to an agreement with the U.S. Coast Guard authorized under 14 USC 81. Lighted buoys are set out in the spring as early as ice conditions permit and are maintained until ice conditions require their removal in the fall.</i>							
1640	- Lighted Buoy 237	44-11-20.800N 076-18-28.000W	FI G 4s			Green.	Spar; winter marker. Aid maintained by S.L.S.D.C.
1645	- Lighted Buoy 236	44-11-21.200N 076-19-06.200W	FI R 4s			Red.	Aid maintained by S.L.S.D.C.
1650	- Lighted Buoy 238	44-10-05.100N 076-19-27.100W	FI R 4s			Red.	Spar; winter marker. Aid maintained by S.L.S.D.C.
1655	IRVINE POINT RANGE FRONT LIGHT (C)	44-12-18.000N 076-18-36.000W	F R	35 11		Orange rectangular daymark with black vertical stripe on white skeleton tower.	Visible on range line only. Seasonal.
1660	IRVINE POINT RANGE REAR LIGHT (C) 2,560 feet, 013.3° from front light.		F R	70 21		Orange rectangular daymark with black vertical stripe on white skeleton tower.	Visible on range line only. Seasonal.
1665	- Lighted Buoy 239	44-10-31.600N 076-19-05.100W	FI G 4s			Green.	Spar; winter marker. Aid maintained by S.L.S.D.C.
1670	CARLETON ISLAND LEADING LIGHT	44-10-12.000N 076-18-42.000W	F G	29 9		Orange triangular daymark with black stripes on square tower.	Visible on bearing 033° only. Aid maintained by S.L.S.D.C.
1675	- Lighted Buoy 240	44-09-04.700N 076-19-49.300W	Q R			Red.	Spar; winter marker. Aid maintained by S.L.S.D.C.
CARLETON ISLAND TO/A CHARITY SHOAL (Chart 1439)(C)							
St. Lawrence Seaway							
<i>Aids listed S.L.S.D.C. in the remarks section are operated and maintained by the St. Lawrence Seaway Development Corporation pursuant to an agreement with the U.S. Coast Guard authorized under 14 USC 81. Lighted buoys are set out in the spring as early as ice conditions permit and are maintained until ice conditions require their removal in the fall.</i>							
1680	- Lighted Buoy 241	44-08-38.900N 076-19-31.700W	FI G 4s			Green.	Aid maintained by S.L.S.D.C.
1685	Carleton Island South Channel Buoy 1	44-10-00.000N 076-17-48.510W				Green can.	Maintained from Apr. 1 to Dec. 15. Aid maintained by S.L.S.D.C.
1690	Carleton Island South Channel Buoy 3	44-09-53.930N 076-18-18.740W				Green can.	Maintained from Apr. 1 to Dec. 15. Aid maintained by S.L.S.D.C.
1695	Carleton Island South Channel Buoy 5	44-09-45.760N 076-18-48.440W				Green can.	Maintained from Apr. 1 to Dec. 15. Aid maintained by S.L.S.D.C.
1700	CAPE VINCENT BREAKWATER EAST END LIGHT	44-07-56.900N 076-19-49.500W	Q W	20 6	6	SG on post.	Aid maintained by S.L.S.D.C.
1705	CAPE VINCENT BREAKWATER WEST END LIGHT	44-07-53.200N 076-20-07.200W	F R	20 6	6	TR on post.	Higher intensity on bearing 068° and 193°. Aid maintained by S.L.S.D.C.
1710	- Lighted Buoy 242	44-08-01.700N 076-20-57.500W	FI R 4s			Red.	Aid maintained by S.L.S.D.C.

(1) No.	(2) Name and Location	(3) Position	(4) Characteristic	(5) Height	(6) Range	(7) Structure	(8) Remarks
ST. LAWRENCE RIVER							
CARLETON ISLAND TO/A CHARITY SHOAL (Chart 1439)(C)							
St. Lawrence Seaway							
<i>Aids listed S.L.S.D.C. in the remarks section are operated and maintained by the St. Lawrence Seaway Development Corporation pursuant to an agreement with the U.S. Coast Guard authorized under 14 USC 81. Lighted buoys are set out in the spring as early as ice conditions permit and are maintained until ice conditions require their removal in the fall.</i>							
1720	- Lighted Buoy 243	44-07-48.000N 076-20-42.000W	FI G 4s			Green.	Aid maintained by S.L.S.D.C.
1725	- Lighted Buoy 244 Marks shoal.		FI R 4s			Red.	Aid maintained by S.L.S.D.C.
1735	Tibbetts Point Light	44-06-02.237N 076-22-14.204W	Oc W 10s	69 21	16	White conical tower. 69	Standby light of reduced intensity shows Oc R 4s.
1745	<i>Tibbetts Point Traffic Lighted Buoy</i>	44-06-00.000N 076-24-24.000W	Mo (A) W			Red and white stripes.	Aid maintained by S.L.S.D.C.
1750	- Lighted Buoy 245		FI G 4s			Green.	Aid maintained by S.L.S.D.C.
LAKE ONTARIO							
CLAYTON TO FALSE DUCK ISLAND (Chart 14802)							
1755	<i>Allan Otty Shoal Lighted Buoy 2</i> Marks southeast side of shoal.	44-03-48.000N 076-27-00.000W	FI R 4s			Red.	Aid maintained by S.L.S.D.C.
1760	EAST CHARITY SHOAL LIGHT Marks east side of Charity Shoals Group.	44-02-12.592N 076-28-52.957W	FI W 4s	52 16	9	Tower.	
1765	<i>East Charity Shoal Traffic Lighted Buoy</i>	44-01-18.000N 076-27-42.000W	Mo (A) W			Red and white stripes.	Aid maintained by S.L.S.D.C.
1770	<i>Stony Island Lighted Buoy 2</i>	43-55-10.467N 076-17-41.054W	FI R 4s		4	Red.	Maintained from May 7 to Nov. 14.
1775	<i>Point Peninsula Lighted Buoy 3</i>	43-56-53.113N 076-16-24.248W	FI G 6s		5	Green.	Maintained from May 7 to Nov. 14.
CHAUMONT, HENDERSON AND BLACK RIVER BAYS (Chart 14811)							
Chaumont Bay							
1780	CHERRY ISLAND LIGHT	44-00-52.332N 076-11-11.676W	FI W 4s	43 13	8	NR on white skeleton tower with enclosed base.	
1785	<i>Johnson Shoal Lighted Buoy 1</i>	44-02-59.198N 076-09-53.749W	FI G 4s		3	Green.	Maintained from May 14 to Nov. 1.
1790	- <i>Junction Lighted Buoy</i>	44-03-21.697N 076-09-08.450W	FI (2+1)G 6s		3	Green and red bands.	Maintained from May 14 to Nov. 1.
1795	Chaumont Harbor Daybeacon 2 Marks rock.	44-03-37.640N 076-08-15.340W				TR on pile on concrete base.	
1800	CHAUMONT HARBOR LIGHT	44-03-31.880N 076-08-45.200W	F G	30 9	6	SG on skeleton tower with enclosed base.	
1805	CRESENT MARINE PIER LIGHT	44-03-48.000N 076-08-04.300W	F R	9 3		Post.	Maintained from May 1 to Dec. 1. Private aid.
Chaumont Shoal							
<i>Buoys maintained from Apr. 30 to Oct. 30. Due to shifting sandbar, buoys may be relocated without prior notice.</i>							
1810	- Buoy A	44-03-55.674N 076-09-03.855W				White can with orange bands and diamond worded DANGER.	Private aid.
1815	- Buoy B	44-03-57.671N 076-09-01.038W				White can with orange bands and diamond worded DANGER.	Private aid.

(1) No.	(2) Name and Location	(3) Position	(4) Characteristic	(5) Height	(6) Range	(7) Structure	(8) Remarks
LAKE ONTARIO							
CHAUMONT, HENDERSON AND BLACK RIVER BAYS (Chart 14811)							
Chaumont Bay							
Chaumont Shoal							
<i>Buoys maintained from Apr. 30 to Oct. 30. Due to shifting sandbar, buoys may be relocated without prior notice.</i>							
1820	- Buoy C	44-03-59.301N 076-08-56.792W				White can with orange bands and diamond worded DANGER.	Private aid.
1825	- Lighted Buoy D	44-05-08.000N 076-08-50.174W	Fl W 2s			White with orange bands and diamond worded DANGER.	Private aid.
1830	- Buoy E	44-04-00.000N 076-08-50.787W				White can with orange bands and diamond worded DANGER.	Private aid.
1835	- Buoy F	44-04-01.000N 076-08-52.000W				White can with orange bands and diamond worded DANGER.	Private aid.
1840	- Buoy G	44-04-02.876N 076-08-52.471W				White can with orange bands and diamond worded DANGER.	Private aid.
1845	- Buoy H	44-04-04.000N 076-08-56.000W				White can with orange bands and diamond worded DANGER.	Private aid.
Black River Bay							
1850	SACKETS HARBOR LIGHT	43-56-37.414N 076-08-43.036W	Fl W 2.5s	57 17	5	NB on gray skeleton tower.	Light obscured by trees 092° to 157° and 242° to 267°.
1852	<i>Horse Island Lighted Buoy 2</i>	43-56-30.935N 076-09-11.955W	Fl R 4s		3	Red.	Maintained from May 14 to Nov. 01.
Navy Point							
<i>Aids maintained from Jun. 1 to Nov. 1.</i>							
1855	- LIGHT	43-57-01.300N 076-07-16.300W	Fl R 4s	27 8	4	TR on post.	
1860	- MARINE DOCK LIGHT 4	43-56-58.000N 076-07-20.000W	F R	15 5		TR on post.	Private aid.
1865	- <i>Marina Anchorage Lighted Buoy A</i>	43-56-58.000N 076-07-18.000W	Q Y			Yellow.	Private aid.
1870	- <i>Marina Anchorage Lighted Buoy B</i>	43-57-02.000N 076-07-16.800W	Q Y			Yellow.	Private aid.
1875	- <i>Marina Anchorage Lighted Buoy C</i>	43-57-03.500N 076-07-18.700W	Q Y			Yellow.	Private aid.
1880	- <i>Marina Anchorage Lighted Buoy D</i>	43-57-04.000N 076-07-23.600W	Q Y			Yellow.	Private aid.
Black River Bay							
1882	MADISON BARRACKS MARINA ENTRANCE LIGHT	43-57-17.900N 076-06-44.900W	F R	17 5		TR on post.	Maintained from May 1 to Oct. 1. Private aid.
1885	<i>Black River Entrance Lighted Buoy 1</i>	43-59-12.000N 076-04-42.000W	Fl G 4s			Green.	Maintained from Apr. 30 to Sep. 30. Private aid.
1890	<i>Black River Entrance Lighted Buoy 2</i>	43-59-06.000N 076-04-36.000W	Fl R 4s			Red.	Maintained from Apr. 30 to Sep. 30. Private aid.
1895	- Buoy 3	43-58-53.200N 076-05-04.200W				Green can.	Maintained from Apr. 30 to Sep. 30. Private aid.
1900	- Buoy 4	43-58-53.200N 076-05-04.200W				Red spar.	Maintained from Apr. 30 to Sep. 30. Private aid.
1905	- Buoy 5	43-59-00.100N 076-04-57.900W				Green can.	Maintained from Apr. 30 to Sep. 30. Private aid.

(1) No.	(2) Name and Location	(3) Position	(4) Characteristic	(5) Height	(6) Range	(7) Structure	(8) Remarks
LAKE ONTARIO							
CHAUMONT, HENDERSON AND BLACK RIVER BAYS (Chart 14811)							
Black River Bay							
1910	- Buoy 6	43-58-56.700N 076-04-55.800W				Red spar.	Maintained from Apr. 30 to Sep. 30. Private aid.
1915	- Buoy 7	43-59-05.800N 076-04-46.200W				Green can.	Maintained from Apr. 30 to Sep. 30. Private aid.
1920	- Buoy 8	43-59-04.300N 076-04-43.900W				Red spar.	Maintained from Apr. 30 to Sep. 30. Private aid.
1925	- Buoy 9	43-59-08.800N 076-04-40.900W				Green can.	Maintained from Apr. 30 to Sep. 30. Private aid.
1930	- Buoy 10	43-59-08.800N 076-04-37.700W				Red spar.	Maintained from Apr. 30 to Sep. 30. Private aid.
1935	- Buoy 11	43-59-59.100N 076-03-30.500W				Green can.	Maintained from Apr. 30 to Sep. 30. Private aid.
Henderson Bay							
1940	<i>Lime Barrel Shoal Lighted Buoy 1</i>	43-54-44.218N 076-11-55.739W	FI G 4s		5	Green.	Maintained from May 7 to Nov. 14.
1943	- Buoy 1	43-54-27.500N 076-08-34.900W				Green can.	Maintained from May 14 to Nov. 1.
1945	WESTCOTT BEACH STATE PARK LIGHT 1	43-54-04.100N 076-07-38.000W	FI G 3s	19 6		SG on post.	Maintained from Apr. 1 to Dec. 1. Private aid.
1950	WESTCOTT BEACH STATE PARK LIGHT 2	43-54-05.000N 076-07-40.500W	FI R 3s	19 6		TR on post.	Maintained from Apr. 1 to Dec. 1. Private aid.
Henderson Harbor Special Anchorage <i>Maintained from May 1 to Oct. 30.</i>							
1955	- LIGHT A	43-51-08.800N 076-12-08.900W	FI Y 4s	5 2		On yellow post.	Private aid.
1960	- <i>Lighted Buoy B</i>	43-51-09.000N 076-12-19.000W	FI Y 4s			Yellow.	Private aid.
1965	- <i>Lighted Buoy C</i>	43-51-23.800N 076-12-19.000W	FI Y 4s			Yellow.	Private aid.
1970	- <i>Lighted Buoy D</i>	43-51-23.800N 076-12-09.600W	FI Y 4s			Yellow.	Private aid.
1975	- <i>Lighted Buoy E</i>	43-51-21.700N 076-12-05.500W	FI Y 4s			Yellow.	Private aid.
1980	- <i>Lighted Buoy F</i>	43-51-33.400N 076-12-06.200W	FI Y 4s			Yellow.	Private aid.
1985	- LIGHT G	43-51-33.600N 076-12-00.800W	FI Y 4s	5 2		On yellow post.	Private aid.
1990	- <i>Lighted Buoy H</i>	43-51-21.800N 076-11-58.200W	FI Y 4s			Yellow.	Private aid.
CLAYTON TO FALSE DUCK ISLAND (Chart 14802)							
Henderson Bay							
1995	<i>Galloo Island Shoal Lighted Buoy 3</i> Marks southwest side of shoal.	43-53-43.518N 076-28-34.731W	FI G 4s		5	Green.	Replaced by can from Nov. 14 to May 7.
2005	Calf Island Spit Buoy 5	43-51-24.426N 076-23-26.577W				Green can.	
2010	STONY POINT LIGHT	43-50-19.548N 076-17-55.944W	Iso R 6s	40 12	6	TR on skeleton tower.	
2015	PORT ONTARIO LIGHT	43-34-27.000N 076-12-08.000W	FI W 2s	50 15		Cupola on three-story gray house.	Maintained from Mar. 1 to Dec. 1. Private aid.

(1) No.	(2) Name and Location	(3) Position	(4) Characteristic	(5) Height	(6) Range	(7) Structure	(8) Remarks
LAKE ONTARIO							
CLAYTON TO FALSE DUCK ISLAND (Chart 14802)							
Henderson Bay							
Stony Creek Bay							
<i>Buoys maintained from Apr. 30 to Sep. 30.</i>							
2019	- Lighted Channel Buoy 1	43-48-30.000N 076-14-54.000W	FI G 2s			Green.	Private aid.
2019.1	- Lighted Channel Buoy 2	43-48-30.000N 076-14-54.000W	FI R 2s			Red.	Private aid.
2019.2	- Channel Buoy 3	43-48-30.000N 076-14-54.000W				Green can.	Private aid.
2019.3	- Channel Buoy 4	43-48-30.000N 076-14-54.000W				Red nun.	Private aid.
2020	Drowned Island Buoy 7	43-47-23.218N 076-14-38.201W				Green can.	
Sandy Pond Entrance							
<i>Buoys maintained from Apr. 30 to Sep. 30.</i>							
2024	- Lighted Buoy 1	43-39-30.000N 076-12-12.000W	FI G 4s			Green.	Private aid.
2024.1	- Lighted Buoy 2	43-39-50.059N 076-12-01.091W	FI R 4s			Red.	Private aid.
2024.2	- Lighted Buoy 3	43-39-52.910N 076-12-12.011W	FI G 4s			Green.	Private aid.
2024.3	- Lighted Buoy 4	43-39-52.910N 076-12-12.000W	FI R 4s			Red.	Private aid.
2024.4	- Buoy 5	43-39-51.029N 076-11-45.066W				Green can.	Private aid.
2024.5	- Buoy 6	43-39-51.068N 076-11-49.063W				Red nun.	Private aid.
2024.6	- Buoy 7	43-39-51.072N 076-11-41.065W				Green can.	Private aid.
2024.7	- Buoy 8	43-39-30.000N 076-12-12.000W				Red nun.	Private aid.
2024.8	- Buoy 9	43-39-30.000N 076-12-12.000W				Green can.	Private aid.
2024.9	- Buoy 10	43-39-51.088N 076-11-39.030W				Red nun.	Private aid.
SOUTH OF STONY POINT TO PORT BAY (Chart 14803)							
Port Ontario							
2025	- LIGHT 2	43-34-39.880N 076-12-20.420W	FI R 2.5s	36 11	4	Red and white cylindrical tower on jetty.	
2030	- LIGHT 3	43-34-38.699N 076-12-15.870W	FI G 2.5s	34 10	3	SG on pile on jetty.	
2035	- Buoy 4	43-34-35.456N 076-12-15.005W				Red nun.	Maintained from May 14 to Nov. 1.
2040	- Buoy 6	43-34-33.287N 076-12-13.142W				Red nun.	Maintained from May 14 to Nov. 1.
2045	MEXICO POINT LIGHT	43-31-24.000N 076-15-18.000W	FI W 5s	17 5		On aluminum post.	Maintained from Apr. 15 to Nov. 15. Private aid.
2050	MEXICO POINT BOAT LAUNCH LIGHT 1	43-31-54.000N 076-15-41.000W	FI G 4s	10 3		On post.	Maintained from Apr. 15 to Nov. 15. Private aid.
2055	MEXICO POINT BOAT LAUNCH LIGHT 2	43-31-00.630N 076-15-52.000W	FI R 4s	10 3		On post.	Maintained from Apr. 15 to Nov. 15. Private aid.
2056	Little Salmon River Buoy 2	43-31-45.000N 076-15-41.000W				Red can.	Maintained from May 14 to Nov. 1. Private aid.
2056.1	Little Salmon River Buoy 3	43-31-43.000N 076-15-40.000W				Green can.	Maintained from May 14 to Nov. 1. Private aid.

(1) No.	(2) Name and Location	(3) Position	(4) Characteristic	(5) Height	(6) Range	(7) Structure	(8) Remarks
LAKE ONTARIO							
SOUTH OF STONY POINT TO PORT BAY (Chart 14803)							
Port Ontario							
2056.2	Little Salmon River Buoy 4	43-31-40.000N 076-15-36.000W				Red nun.	Maintained from May 14 to Nov. 1. Private aid.
2056.3	Little Salmon River Buoy 5	43-31-39.000N 076-15-33.000W				Green can.	Maintained from May 14 to Nov. 1. Private aid.
2056.4	Little Salmon River Buoy 6	43-31-32.000N 076-15-37.000W				Red nun.	Maintained from May 14 to Nov. 1. Private aid.
2056.5	Little Salmon River Buoy 7	43-31-32.000N 076-15-31.000W				Green can.	Maintained from May 14 to Nov. 1. Private aid.
2056.6	Little Salmon River Buoy 8	43-31-25.000N 076-15-34.000W				Red nun.	Maintained from May 14 to Nov. 1. Private aid.
2056.7	Little Salmon River Buoy 9	43-31-27.000N 076-15-35.000W				Green can.	Maintained from May 14 to Nov. 1. Private aid.
2056.8	Little Salmon River Buoy 10	43-31-42.000N 076-15-18.000W				Red nun.	Maintained from May 14 to Nov. 1. Private aid.
2056.9	Little Salmon River Buoy 11	43-31-43.000N 076-15-14.000W				Green can.	Maintained from May 14 to Nov. 1. Private aid.
2057	Little Salmon River Buoy 12	43-31-35.000N 076-15-08.000W				Red nun.	Maintained from May 14 to Nov. 1. Private aid.
2057.1	Little Salmon River Buoy 13	43-31-35.000N 076-15-06.000W				Green can.	Maintained from May 14 to Nov. 1. Private aid.
Constellation Nuclear Security Zone							
2060	- No Entry Buoy A	43-31-00.000N 076-25-41.800W				White can with orange bands orange exclusion symbol and worded NO ENTRY.	Replaced by spar from Nov. 1 to Apr. 15. Private aid.
2060.1	- No Entry Buoy B	43-31-12.000N 076-25-42.000W				White can with orange bands orange exclusion symbol and worded NO ENTRY.	Replaced by spar from Nov. 1 to Apr. 15. Private aid.
2060.2	- No Entry Buoy C	43-31-19.560N 076-25-26.940W				White can with orange bands orange exclusion symbol and worded NO ENTRY.	Replace by spar from Nov. 1 to Apr 15. Private aid.
2060.3	- No Entry Buoy D	43-31-27.010N 076-25-11.940W				White can with orange bands orange exclusion symbol and worded NO ENTRY.	Replaced by spar from Nov. 1 to Apr 15. Private aid.
2060.4	- No Entry Buoy E	43-31-34.500N 076-24-56.820W				White can with orange bands orange exclusion symbol and worded NO ENTRY.	Replaced by spar from Nov. to Apr. 15. Private aid.
2060.5	- No Entry Buoy F	43-31-37.860N 076-24-39.300W				White can with orange bands orange exclusion symbol and worded NO ENTRY.	Replaced by spar from Nov. 1 to Apr 15. Private aid.

(1) No.	(2) Name and Location	(3) Position	(4) Characteristic	(5) Height	(6) Range	(7) Structure	(8) Remarks
LAKE ONTARIO							
SOUTH OF STONY POINT TO PORT BAY (Chart 14803)							
Port Ontario							
Constellation Nuclear Security Zone							
2060.6	- No Entry Buoy G	43-31-39.660N 076-24-21.240W				White can with orange bands orange exclusion symbol and worded NO ENTRY.	Replaced by spar from Nov. 1 to Apr. 15. Private aid.
2060.7	- No Entry Buoy H	43-31-41.760N 076-24-03.240W				White can with orange bands orange exclusion symbol and worded NO ENTRY.	Replaced by spar from Nov. 1 to Apr. 15. Private aid.
2060.8	- No Entry Buoy I	43-31-44.000N 076-23-45.240W				White can with orange bands orange exclusion symbol and worded NO ENTRY.	Replaced by spar from Nov. 1 to Apr. 15. Private aid.
2060.9	- No Entry Buoy J	43-31-45.800N 076-23-28.620W				White can with orange bands orange exclusion symbol and worded NO ENTRY.	Replaced by spar from Nov. 1 to Apr. 15. Private aid.
2061	- No Entry Buoy K	43-31-48.000N 076-23-12.000W				White can with orange bands orange exclusion symbol and worded NO ENTRY.	Replaced by spar from Nov. 1 to Apr. 15. Private aid.
2061.1	- No Entry Buoy L	43-31-35.640N 076-23-12.000W				White can with orange bands orange exclusion symbol and worded NO ENTRY.	Replaced by spar from Nov. 1 to Apr. 15. Private aid.
OSWEGO HARBOR (Chart 14813)							
Oswego Harbor							
2065	- DETACHED BREAKWATER WEST END LIGHT	43-28-34.550N 076-30-57.820W	Fl G 4s	30 9	6	SG on gray post.	Vessels enroute to or from harbor should use new lake approach channel to westward of Oswego Detached Breakwater.
2070	- DETACHED BREAKWATER EAST END LIGHT	43-28-32.413N 076-30-46.986W	Fl Y 4s	30 9	7	NB on gray post.	Vessels enroute to or from harbor should use new lake approach channel to westward of Oswego Detached Breakwater.
2075	- EAST BREAKWATER LIGHT	43-28-25.789N 076-30-51.287W	Fl G 6s	43 13	6	SG on gray post.	
2080	- West Pierhead Light	43-28-23.735N 076-31-01.352W	Fl R 10s 0.1s W. fl 4.9s ec. 0.1s W. fl 4.9s ec.	57 17	11		HORN: 1 blast ev 30s (3s bl). Operates by keying microphone five times on VHF-FM Ch. 79.
2090	- Inner Buoy 1 On southeast point of shoal.	43-27-59.446N 076-30-45.091W				Green can.	
2095	- <i>Inner Lighted Buoy 2</i>	43-27-58.448N 076-30-52.600W	Fl R 4s		4	Red.	Replaced by nun from Nov. 14 to May 21.
2097	- Inner Buoy 4	43-27-53.935N 076-30-50.118W				Red nun.	
2100	- Canal Channel Buoy 6	43-27-36.200N 076-30-37.800W				Red.	Maintained from May 1 to Nov. 30 Private aid.

(1) No.	(2) Name and Location	(3) Position	(4) Characteristic	(5) Height	(6) Range	(7) Structure	(8) Remarks
LAKE ONTARIO							
OSWEGO HARBOR (Chart 14813)							
Oswego Harbor							
2105	- WEST CHANNEL LIGHT 2	43-27-58.303N 076-31-12.361W	FI R 4s	36 11	4	TR on pile.	
2110	- West Channel Buoy 3	43-27-53.246N 076-31-13.493W				Green can.	Maintained from May 14 to Nov 1.
2115	- West Channel Buoy 5	43-27-47.646N 076-31-27.894W				Green can.	Maintained from May 14 to Nov 1.
2120	- West Channel Buoy 7	43-27-41.945N 076-31-41.895W				Green can.	Maintained from May 14 to Nov 1.
SOUTH OF STONY POINT TO PORT BAY (Chart 14803)							
2130	<i>Ford Shoal Lighted Buoy 1</i>	43-26-57.258N 076-35-20.715W	FI G 4s		4	Green.	Maintained from May 7 to to Nov. 14.
2135	FAIR HAVEN BREAKWATER LIGHT 2	43-21-01.200N 076-42-30.800W	FI R 4s	28 9	7	TR on post.	
2140	FAIR HAVEN BREAKWATER LIGHT 1	43-21-01.100N 076-42-27.000W	FI G 4s	30 9	6	SG on post.	
PORT BAY TO LONG POND (Chart 14804)							
Port Bay							
<i>Aids maintained from May 1 to Oct. 20.</i>							
2145	- Entrance Lighted Buoy 1	43-18-19.500N 076-50-14.000W	Iso G 2s			Green.	Private aid.
2150	- ENTRANCE LIGHT 2	43-18-19.500N 076-50-15.200W	Q R	21 6		On red pile.	Private aid.
2155	- Lighted Buoy 3	43-18-17.000N 076-50-15.200W	Iso G 2s			Green.	Private aid.
2165	- Lighted Buoy 5	43-18-15.000N 076-50-15.000W	Iso G 2s			Green.	Private aid.
SODUS BAY (Chart 14814)							
Sodus Bay							
2170	Sodus Outer Light	43-16-38.674N 076-58-26.242W	Iso W 6s	51 16	10	Tower.	
2180	- EAST PIER LIGHT 1	43-16-36.926N 076-58-21.350W	FI G 4s	18 5	6	SG on grey post.	
2182	- Channel Lighted Buoy 4	43-16-20.067N 076-58-25.846W	FI R 2.5s		3	Red.	Maintained from May 14 to Nov. 1.
2185	- Channel Lighted Buoy 5	43-16-20.036N 076-58-21.285W	FI G 2.5s		3	Green.	Maintained from May 14 to Nov. 1.
2190	- LIGHT 6	43-16-11.700N 076-58-25.930W	FI R 4s	18 5	4	TR on white column.	
2200	<i>Newark Island Danger Lighted Buoy</i>	43-15-57.700N 076-57-34.900W	Q W		3	White and labeled 'DANGER ROCKS'	Maintained from May 14 to Nov. 1.
2205	- Special Anchorage Buoy A	43-15-51.840N 076-58-32.052W				Yellow can.	Maintained from May 14 to Nov. 1.
2207	- Special Anchorage Buoy B	43-15-53.556N 076-58-46.140W				Yellow can.	Maintained from May 14 to Nov. 1.
2209	- Special Anchorage Buoy C	43-15-54.198N 076-58-48.924W				Yellow can.	Maintained from May 14 to Nov. 1.
2211	- Special Anchorage Buoy D	43-15-54.960N 076-58-59.124W				Yellow can.	Maintained from May 14 to Nov. 1.
2215	DAVENPORT MARINE DOCK LIGHT	43-13-30.000N 076-55-36.000W	F G	10 3		On pile.	Private aid.

(1) No.	(2) Name and Location	(3) Position	(4) Characteristic	(5) Height	(6) Range	(7) Structure	(8) Remarks
LAKE ONTARIO							
PORT BAY TO LONG POND (Chart 14804)							
Pultneyville Entrance							
2220	PULTNEYVILLE YACHT CLUB LIGHT	43-17-06.000N 077-11-06.000W	Fl W 4s	35 11		On pile.	Maintained from Apr. 30 to Sep. 30. Private aid.
2225	PULTNEYVILLE OUTER RANGE FRONT LIGHT	43-16-57.000N 077-10-57.000W	F G	18 5		White diamond daymark on pile.	Maintained from Apr. 30 to Sep. 30. Private aid.
2230	PULTNEYVILLE OUTER RANGE REAR LIGHT 60 feet, 189° from front light.	43-16-56.000N 077-10-57.000W	F G	30 9		White diamond daymark on pile.	Maintained from Apr. 30 to Sep. 30. Private aid.
2235	- Lighted Buoy 1	43-17-05.000N 077-10-56.500W	Fl G 3s			Green.	Maintained from Apr. 30 to Sep. 30. Private aid.
2240	- Lighted Buoy 2	43-17-05.000N 077-10-58.000W	Fl R 3s			Red.	Maintained from Apr. 30 to Sep. 30. Private aid.
2245	- Lighted Buoy 3	43-17-01.000N 077-10-56.500W	Fl G 3s			Green.	Maintained from Apr. 30 to Sep. 30. Private aid.
2250	- Lighted Buoy 4	43-17-01.000N 077-10-58.000W	Fl R 3s			Red.	Maintained from Apr. 30 to Sep. 30. Private aid.
2255	PULTNEYVILLE INNER RANGE FRONT LIGHT	43-16-59.000N 077-11-06.000W	F R	11 3		White diamond shaped daymark with red border on post.	Maintained from Apr. 30 to Sep. 30. Private aid.
2260	PULTNEYVILLE INNER RANGE REAR LIGHT 225 feet, 259° from front light.	43-17-00.000N 077-11-12.000W	F R	20 6		White diamond shaped daymark with red border on pile.	Maintained from Apr. 30 to Sep. 30. Private aid.
2265	- Lighted Buoy 5	43-17-06.000N 077-11-00.000W	Fl G 3s			Green.	Maintained from Apr. 30 to Sep. 30. Private aid.
2270	- Lighted Buoy 6	43-17-06.000N 077-11-00.000W	Fl R 3s			Red.	Maintained from Apr. 30 to Sep. 30. Private aid.
R. E. Ginna Nuclear Security Zone							
<i>Buoys maintained from Apr. 15 to Nov. 15.</i>							
2271	- No Entry Buoy A	43-16-57.000N 077-18-54.000W				White can with orange bands and exclusion symbol worded NO ENTRY.	Private aid.
2271.1	- No Entry Buoy B	43-17-07.800N 077-18-54.000W				White can with orange bands and exclusion symbol worded NO ENTRY.	Private aid.
2271.2	- No Entry Buoy C	43-17-18.000N 077-18-54.000W				White can with orange bands and exclusion symbol worded NO ENTRY.	Private aid.
2271.3	- No Entry Buoy D	43-17-18.000N 077-18-42.000W				White can with orange bands and exclusion symbol worded NO ENTRY.	Private aid.
2271.4	- No Entry Buoy E	43-17-18.000N 077-18-30.000W				White can with orange bands and exclusion symbol worded NO ENTRY.	Private aid.

(1) No.	(2) Name and Location	(3) Position	(4) Characteristic	(5) Height	(6) Range	(7) Structure	(8) Remarks
LAKE ONTARIO							
PORT BAY TO LONG POND (Chart 14804)							
Pultneyville Entrance							
R. E. Ginna Nuclear Security Zone							
<i>Buoys maintained from Apr. 15 to Nov. 15.</i>							
2271.5	- No Entry Buoy F	43-17-18.000N 077-18-18.000W				White can with orange bands and exclusion symbol worded NO ENTRY.	Private aid.
2271.6	- No Entry Buoy G	43-17-07.800N 077-18-18.000W				White can with orange bands and exclusion symbol worded NO ENTRY.	Private aid.
2271.7	- No Entry Buoy H	43-16-57.000N 077-18-18.000W				White can with orange bands and exclusion symbol worded NO ENTRY.	Private aid.
2271.8	- No Entry Buoy I	43-16-46.800N 077-18-18.000W				White can with orange bands and exclusion symbol worded NO ENTRY.	Private aid.
Pultneyville Entrance							
2275	WEBSTER PARK BREAKWATER LIGHT 1	43-15-45.000N 077-27-01.000W	FI G 6s	20 6		On post on jetty.	Maintained from May 1 to Oct. 15. Private aid.
Irondequoit Bay							
2280	- LIGHT 2	43-14-17.500N 077-32-01.700W	FI R 4s	16 5	5	White cylindrical tower with red band.	
2285	- LIGHT 3	43-14-13.300N 077-32-01.400W	FI G 2.5s	16 5	4	SG on post.	
2290	- LIGHT 4	43-14-03.000N 077-32-04.000W	FI R 4s	16 5	4	TR on pile.	
2295	- <i>Lighted Buoy A</i>	43-14-01.000N 077-32-04.000W	FI (2+1)R 6s				Maintained from May 21 to Nov 14.
2300	- LIGHT 5	43-13-50.000N 077-32-03.000W	Q G	16 5	4	SG on pile.	
2305	- LIGHT 6	43-13-50.000N 077-32-04.000W	Q R	16 5	4	TR on pile.	
2310	- LIGHT 7	43-13-34.000N 077-32-09.000W	FI G 4s	16 5	4	SG on pile.	
2315	- LIGHT 8	43-13-34.000N 077-32-11.000W	FI R 4s	16 5	3	TR on pile.	
ROCHESTER HARBOR (Chart 14815)							
Rochester Harbor							
2320	- Light	43-15-49.770N 077-35-57.370W	FI R 4s	40 12	9	White cylindrical tower with red band.	
2330	- EAST PIER LIGHT	43-15-44.620N 077-35-54.310W	FI G 4s	20 6	8	On post.	
2335	Genesee River Turning Basin Buoy 4 Marks south side of shoal.	43-14-02.091N 077-37-04.057W				Red nun.	Maintained from May 7 to Nov 7.
2337	<i>Genesee River Lighted Buoy WR2</i>	43-14-20.265N 077-36-50.779W	Q R		3		Maintained from May 7 to Nov 7.
2340	BRADDOCK BAY CHANNEL LIGHT 1	43-18-23.000N 077-42-55.000W	FI G 4s			SG on post.	Maintained from Apr. 15 to Sep. 15. Private aid.
2345	BRADDOCK BAY CHANNEL LIGHT 2	43-18-24.000N 077-42-30.000W	FI R 4s			TR on post.	Maintained from Apr. 15 to Sep. 15. Private aid.

(1) No.	(2) Name and Location	(3) Position	(4) Characteristic	(5) Height	(6) Range	(7) Structure	(8) Remarks
LAKE ONTARIO							
LONG POND TO THIRTYMILE POINT (Chart 14805)							
Braddock Bay							
2350	Braddock Point Light	43-20-28.300N 077-45-45.500W	Iso W 6s	55 17	13	Brown circular tower. 55	
2355	<i>Wautoma Shoal Lighted Buoy</i>	143-21-28.691N 077-48-13.391W	FI G 4s		4	Green.	Maintained from May 7 to Nov. 14.
2356	BROCKPORT HARBOR LIGHT	43-21-09.440N 077-53-30.030W	Q W	8 2		On post.	Maintained from Jun. 1 to Oct. 1. Private aid.
Eagle Creek Marina							
2360	- ENTRANCE LIGHT 1	43-22-05.000N 078-01-52.000W	Iso G 2s	10 3		SG on post.	Maintained from Apr. 15 to Nov. 1. Private aid.
2361	- ENTRANCE LIGHT 2	43-22-07.000N 078-01-48.000W	Iso R 2s	10 3		TR on post.	Maintained from Apr. 15 to Nov. 1. Private aid.
2362	- ENTRANCE LIGHT 3	43-22-04.500N 078-01-45.000W	Iso G 2s	10 3		SG on post.	Maintained from Apr. 15 to Nov. 1. Private aid.
2363	- ENTRANCE LIGHT 4	43-22-04.500N 078-01-48.000W	Iso R 2s	10 3		TR on post.	Maintained from Apr. 15 to Nov. 1. Private aid.
Oak Orchard							
2365	- BREAKWATER LIGHT B	43-22-28.330N 078-11-31.680W	FI W 6s	30 9	6	NR on post.	
2370	- BREAKWATER LIGHT A	42-22-28.240N 078-11-28.480W	Q W	25 8	5	NR on post.	
2375	- BREAKWATER LIGHT C	43-22-28.430N 078-11-35.420W	Q W	25 8	5	NR on post.	
2380	- JETTY LIGHT 3	43-22-25.540N 078-11-30.330W	FI G 4s	25 8	5	SG on post.	
2390	- JETTY LIGHT 4	43-22-25.560N 078-11-33.310W	FI R 4s	25 8	5	TR on post.	
2391	- HARBOR LIGHT	43-22-20.040N 078-11-29.400W	F W				Private aid.
Golden State Park Entrance							
<i>Aids maintained from Apr. 15 to Nov. 15.</i>							
2393	- LIGHT 3	43-22-18.000N 078-28-40.000W	Q G	30 9		SG on pole.	Private aid.
2395	Thirtymile Point Light	43-22-29.500N 078-29-10.700W	FI W 10s	60 18		Square tower on northeast corner of two-story house.	Maintained from Apr. 1 to Nov. 1. Private aid.
THIRTYMILE POINT TO PORT DALHOUSIE (Chart 14806)							
Wilson Harbor							
2400	OLCOTT LIGHT	43-20-26.445N 078-43-10.917W	FI R 2.5s	29 9	6	TR on post.	
2405	- PIERHEAD LIGHT 2	43-19-10.511N 078-50-13.458W	FI R 4s	27 8	7	TR on post.	
2410	- Buoy 4	43-19-00.149N 078-50-10.015W				Red nun.	Maintained from May 1 to Nov. 1.
2415	- Buoy 3	43-19-03.456N 078-50-08.796W				Green can.	Maintained from May 1 to Nov. 1.
2420	- Daybeacon 6	43-18-57.400N 078-50-13.210W				TR on pile.	
2425	- Daybeacon 7	43-18-55.370N 078-50-13.490W				SG on pile.	
2430	- Daybeacon 8	43-18-56.310N 078-50-16.260W				TR on pile.	
2435	- Daybeacon 9	43-18-55.240N 078-50-23.810W				SG on pile.	

(1) No.	(2) Name and Location	(3) Position	(4) Characteristic	(5) Height	(6) Range	(7) Structure	(8) Remarks
LAKE ONTARIO							
THIRTYMILE POINT TO PORT DALHOUSIE (Chart 14806)							
Wilson Harbor							
2440	- Daybeacon 10	43-18-56.240N 078-50-24.240W				TR on pile.	
2445	- Daybeacon 12	43-18-51.720N 078-50-34.910W				TR on pile.	
2450	- Daybeacon 13	43-18-50.140N 078-50-35.840W				SG on pile.	
2455	- Daybeacon 15	43-18-50.350N 078-50-39.630W				SG on pile.	
2460	- Daybeacon 16	43-18-52.480N 078-50-42.010W				TR on pile.	
2465	- Daybeacon 17	43-18-49.810N 078-50-43.750W				SG on pile.	
2470	- Daybeacon 18	43-18-50.310N 078-50-47.300W				TR on pile.	
2475	- Daybeacon 20	43-18-47.440N 078-50-49.740W				TR on pile.	
2480	- Daybeacon 21	43-18-44.800N 078-50-52.780W				SG on pile.	
LOWER NIAGARA RIVER (Chart 14816)							
2485	Fort Niagara Light	43-15-42.530N 079-03-50.040W	Oc W 4s	80 24	10	NG on tower. 80	
2490	<i>Niagara Bar Lighted Buoy 2</i>	43-19-02.394N 079-04-14.074W	FI R 4s		4	Red.	Replaced by nun from Nov. 14 to May 7.
2495	<i>Fort Niagara Lighted Bell Buoy 3</i> Marks northwest side of shoal.	43-16-24.451N 079-04-29.988W	FI G 4s		4	Green.	Replaced by can from Nov. 14 to May 7.
Niagara River (Below the Falls)							
2505	NIAGARA RIVER RANGE FRONT LIGHT (C)	43-15-18.000N 079-03-42.000W	F R	34 10		White tower with red top.	Visible on range line only. Seasonal.
2510	NIAGARA RIVER RANGE REAR LIGHT 693 feet, 149.3° from front light. (C)		F R	47 14		White tower with red top.	Visible on range line only. Seasonal.
2515	<i>Youngstown Safe Boating Zone Lighted Float A</i>	43-15-17.000N 079-03-19.000W	Q Y			4x8 foot yellow float displaying two 34x12 inch sign boards.	Maintained from May 1 to Nov. 1. Private aid.
2516	<i>Youngstown Safe Boating Zone Lighted Float B</i>	43-14-40.800N 079-03-17.000W	Q Y			4x8 foot yellow float displaying two 34x12 inch sign boards.	Maintained from May 1 to Nov. 1. Private aid.
2517	<i>Youngstown Safe Boating Zone Lighted Float C</i>	43-14-16.000N 079-03-18.500W	Q Y			4x8 foot yellow float displaying two 34x12 inch sign boards.	Maintained from May 1 to Nov. 1. Private aid.
2525	LEWISTON SKI JUMP LIGHT	43-10-24.000N 079-03-00.000W	Q W	8 2		On water ski jump.	Maintained from Jun. 1 to Oct. 31. Private aid.
APPROACHES TO NIAGARA RIVER AND WELLAND CANAL (Chart 14822)							
Port Weller							
2535	Outer Light (C)	43-14-42.000N 079-13-06.000W	FI R 10s 0.3s fl. 9.7s ec.	51 16	15	Red skeleton tower.	Maintained from Apr. to Dec. Seasonal.
2545	EAST BREAKWATER EAST LIGHT (C)		FI G 4s	34 10	9	Orange daymark on white pile.	Eastern limits; measured distance. Seasonal.
2550	ST. CATHERINE'S OUTER LIGHT (C)	43-14-42.000N 079-12-30.000W	Iso R 2s	26 8	5	White cylindrical tower with red top.	Seasonal.
2555	ENTRANCE RANGE FRONT LIGHT (C)	43-13-24.000N 079-13-00.000W	Iso Y 5s	54 16		On orange and white post.	

(1) No.	(2) Name and Location	(3) Position	(4) Characteristic	(5) Height	(6) Range	(7) Structure	(8) Remarks
LAKE ONTARIO							
APPROACHES TO NIAGARA RIVER AND WELLAND CANAL (Chart 14822)							
Port Weller							
2560	ENTRANCE RANGE REAR LIGHT 2,975 feet, 180° from front light. (C)		F Y (R & G sectors)	105 32		Orange and white skeleton tower.	Red from 177.5° to 179.7°, yellow from 179.7° to 180.3°, green 180.3° to 182.5°. Yellow sector indicates preferred channel.
CLAYTON TO FALSE DUCK ISLAND (Chart 14802)							
2565	Nine Mile Point Light (C)	44-09-06.000N 076-33-24.000W	FI W 10s 03s fl 9.7s ec.	53 16	20	White circular tower with red top.	Seasonal. Emergency light.
2570	PIGEON ISLAND LIGHT (C)	44-04-00.000N 076-33-00.000W	FI W 4s	65 20	8	White square skeleton tower with red top.	Seasonal.
2575	<i>South Charity Shoal Lighted Buoy M6</i> Marks southwest side of shoal. (C)		FI R 4s			Red.	
2580	<i>South Charity Shoal Lighted Buoy M7</i> (C)	43-59-00.000N 076-32-30.000W	FI G 4s			Green.	
2585	Main Duck Island Light (C)	43-55-54.000N 076-38-18.000W	FI W 6s	77 23	20	White octagonal tower with red upper portion.	Seasonal. Emergency light.
2595	<i>The Ducks Lighted Buoy MM2</i> (C)	43-54-36.000N 076-35-42.000W	FI R 4s			Red.	
2600	<i>Main Duck Island Lighted Buoy M9</i> Marks west side of shoal. (C)	43-50-00.000N 076-40-30.000W	FI G 4s			Green.	
2605	<i>Psyche Shoal Lighted Bell Buoy M10</i> Marks southeast side of shoal. (C)		FI R 4s			Red.	
2610	<i>William Shoal Lighted Buoy K1</i> Marks southwest side of shoal. (C)	43-55-30.000N 076-47-48.000W	FI G 4s			Green.	Seasonal.
2615	False Ducks Light (C)	43-56-54.000N 076-47-54.000W	FI R 4s	72 22	20	Hexagonal tower with red and white bands.	Seasonal.
2620	<i>False Ducks Bank Lighted Buoy K12</i> Marks southeast side of bank. (C)	43-56-00.000N 076-48-42.000W	FI R 4s			Red.	Seasonal.
2625	<i>Traverse Shoal Lighted Buoy K14</i> (C)	43-54-12.000N 076-50-48.000W	FI R 4s			Red.	Seasonal.
2630	PRINCE EDWARD POINT LIGHT (C)	43-56-12.000N 076-51-30.000W	Iso W 2s	47 14	6	White skeleton tower.	Seasonal.
2635	Point Petre Light (C)	43-50-24.000N 077-09-12.000W	FI W 10s 0.3s fl 9.7s ec.	71 22	15	Red and white banded circular tower.	Seasonal.
2645	SCOTCH BONNET ISLAND LIGHT (C)	43-54-00.000N 077-32-36.000W	FI W 4s	75 23	6	White skeleton tower.	
2650	PROCTOR POINT LIGHT (C)	43-58-18.000N 077-44-48.000W	FI R 4s	40 12		White circular tower with red top.	Seasonal.
LAKE ONTARIO (Chart 14800)							
2655	<i>NOAA Lighted Weather Buoy 45012</i>	43-37-15.000N 077-24-03.000W	FI (4)Y 20s 1s fl 1.5s ec. 1s fl 1.5s ec. 1s fl 1.5s ec. 1s fl 1.5s ec.		4	Yellow, disk-shaped hull.	Replaced by nun Nov. 1 to Apr. 1. Aid maintained by National Oceanic and Atmospheric Administration.

(1) No.	(2) Name and Location	(3) Position	(4) Characteristic	(5) Height	(6) Range	(7) Structure	(8) Remarks
LAKE ERIE							
BUFFALO HARBOR (Chart 14833)							
Buffalo Harbor							
2665	- Traffic Lighted Bell Buoy B	42-50-08.639N 078-55-25.922W	Mo (A) W		8	Red and white stripes.	Maintained from Apr. 28 to Dec. 1.
2670	BUFFALO INTAKE CRIB LIGHT	42-52-48.000N 078-54-42.000W	Fl (2)W 5s 0.5s fl 1s ec. 0.5s fl 3s ec.	60 18		Large circular building on concrete crib.	Maintained from Apr. 15 to Nov. 1. Private aid.
2675	- WEST BREAKWATER LIGHT	42-52-29.560N 078-54-20.090W	Fl W 4s	35 11	5	NG on post.	
2680	- Light	42-52-14.200N 078-54-09.198W	Fl G 2.5s	71 22	12	White tower. 71	HORN: 2 blasts ev 30s (2s bl-2s si-2s bl-24s si). Operates by keying microphone five times on VHF-FM Ch. 79.
2690	- North Entrance Channel Lighted Bell Buoy 1	42-51-41.809N 078-54-29.227W	Fl G 4s		5	Green.	Maintained from Apr. 28 to Dec. 1.
2695	- North Entrance Channel Lighted Buoy 2	42-51-38.099N 078-54-19.070W	Fl R 4s		5	Red.	Maintained from Apr. 28 to Dec. 1.
2700	- North Entrance Channel Lighted Buoy 4	42-52-09.209N 078-53-57.980W	Fl R 4s		5	Red.	Maintained from Apr. 28 to Dec. 1.
2705	- NORTH ENTRANCE LIGHT 5	42-52-35.320N 078-53-53.620W	Fl G 2.5s	34 10	5	SG on post.	
2710	- NORTH ENTRANCE LIGHT 6	42-52-26.760N 078-53-46.030W	Fl R 2.5s	34 10	5	TR on post.	
2715	- OLD BREAKWATER NORTH END LIGHT	42-52-39.260N 078-53-57.180W	Fl W 2.5s	35 11	5	NR on post.	
2720	- NORTH ENTRANCE LIGHT 7	42-52-49.460N 078-53-45.560W	Fl G 2.5s	20 6	7	SG on post.	
Buffalo River							
2725	BUFFALO COAST GUARD SLIP LIGHT	42-52-38.090N 078-53-28.119W	Iso R 6s	20 6	4	TR on post.	
2730	- LIGHT 2	42-52-40.488N 078-53-23.321W	Oc R 4s	25 8	5	TR on post.	
2735	- Junction Lighted Buoy BR	42-52-46.718N 078-53-31.240W	Fl (2+1)R 6s		4	Red and green bands.	Replaced by nun from Dec. 21 to Apr. 1.
2740	- LIGHT 5	42-52-44.300N 078-53-15.200W	Fl G 3s	32 10		On white pile.	Maintained from Apr. 1 to Dec. 15. Private aid.
2745	- Buoy 4	42-52-41.029N 078-53-18.389W				Red nun.	
2750	- Buoy 6	42-52-39.669N 078-53-02.848W				Red nun.	
2755	- Buoy 3 Marks shoal.	42-52-44.718N 078-53-23.049W				Green can.	
Black Rock Canal							
<i>Lighted buoys maintained from Apr. 14 to Dec. 21.</i>							
2785	- Lighted Buoy 1	42-53-02.558N 078-53-34.280W	Fl G 4s		3	Green.	Replaced by can from Dec. 21 to Apr. 1.
2790	STATE BREAKWATER LIGHT 2	42-53-06.000N 078-53-26.000W	Fl R 4s	28 9		TR on white skeleton tower with small white house with enclosed base.	Maintained from Apr. 1 to Dec. 15. Private aid.
2795	- Lighted Buoy 3	42-53-09.771N 078-53-34.539W	Fl G 2.5s		3	Green.	Replaced by can from Dec. 21 to Apr. 14.
2800	- LIGHT 4	42-53-16.491N 078-53-33.123W	Fl R 2.5s	27 8	6	TR on post.	

(1) No.	(2) Name and Location	(3) Position	(4) Characteristic	(5) Height	(6) Range	(7) Structure	(8) Remarks
LAKE ERIE							
BUFFALO HARBOR (Chart 14833)							
Black Rock Canal							
<i>Lighted buoys maintained from Apr. 14 to Dec. 21.</i>							
2805	- Lighted Buoy 5	42-53-21.912N 078-53-47.661W	FI G 4s		4	Green.	Replaced by can from Dec. 21 to Apr. 14.
2810	- Buoy 6	42-53-23.718N 078-53-44.230W				Red nun.	
2815	- Buoy 7	42-53-26.197N 078-53-53.069W				Green can.	
2820	- Lighted Buoy 8	42-53-27.368N 078-53-51.491W	FI R 4s		4	Red.	Replaced by nun from Dec. 21 to Apr. 14.
2825	- Lighted Buoy 9	42-53-34.228N 078-54-04.291W	FI G 4s		3	Green.	Replaced by can from Dec. 21 to Apr. 14.
2830	- Lighted Buoy 10	42-53-33.686N 078-53-59.941W	FI R 2.5s		3	Red.	Replaced by nun from Dec. 21 to Apr. 14.
2835	- Lighted Buoy 11	42-53-43.288N 078-54-10.362W	FI G 2.5s		3	Green.	Replaced by can from Dec. 21 to Apr. 14.
2840	- Lighted Buoy 12	42-53-43.488N 078-54-07.051W	FI R 4s		4	Red.	Replaced by nun from Dec. 21 to Apr. 14.
2845	- Lighted Buoy 13	42-53-49.138N 078-54-11.812W	FI G 4s		4	Green.	Replaced by can from Dec. 21 to Apr. 14.
2850	- Lighted Buoy 14	42-53-49.138N 078-54-08.502W	FI R 2.5s		4	Red.	Replaced by nun from Dec. 21 to Apr. 14.
2855	- LIGHT 15	42-53-58.490N 078-54-12.320W	FI G 4s	24 7	4	SG on post.	
2860	- Lighted Buoy 16	42-53-57.865N 078-54-08.432W	FI R 4s		4	Red.	Replaced by nun from Dec. 21 to Apr. 14.
2865	- Lighted Buoy 17	42-54-13.238N 078-54-09.412W	FI G 4s		4	Green.	
2875	- Lighted Buoy 19	42-55-08.247N 078-54-05.752W	FI G 4s		4	Green.	Replaced by can from Dec. 21 to Apr. 14.
2880	- Lighted Buoy 21	42-55-25.677N 078-54-00.822W	FI G 2.5s		4	Green.	
2885	- Lighted Buoy 23	42-55-39.597N 078-54-01.463W	FI G 4s		4	Green.	Replaced by can from Dec. 21 to Apr. 14.
2890	- Lighted Buoy 24	42-55-41.961N 078-53-57.922W	FI R 4s		4	Red.	
2895	- Lighted Buoy 25	42-55-48.177N 078-54-04.366W	FI G 2.5s		4	Green.	Replaced by can from Dec. 21 to Apr. 14.
2900	- Lighted Buoy 26	42-55-47.317N 078-54-00.463W	FI R 2.5s		4	Red.	Maintained from Apr. 14 to Dec. 21.
Buffalo Harbor South Entrance							
2905	- Light	42-50-09.200N 078-52-28.800W	FI W 6s	36 11	10	NR on post.	
2910	- LIGHT 1	42-50-07.290N 078-52-03.130W	FI G 2.5s	20 6	6	SG on post.	
2915	- LIGHT 2	42-50-01.050N 078-52-03.530W	FI R 2.5s	40 12	5	TR on post.	
2925	LACKAWANNA EAST PIERHEAD LIGHT	42-49-52.900N 078-51-42.200W	F R	20 6		On black post.	Maintained from Apr. 1 to Dec. 31. Private aid.

(1) No.	(2) Name and Location	(3) Position	(4) Characteristic	(5) Height	(6) Range	(7) Structure	(8) Remarks
LAKE ERIE							
BUFFALO HARBOR (Chart 14833)							
Buffalo Harbor South Entrance							
2930	LACKAWANNA WEST PIERHEAD LIGHT	42-49-51.000N 078-51-45.100W	F R	20 6		On red post.	Maintained from Apr. 1 to Dec. 31. Private aid.
2935	UNION CANAL LIGHT	42-49-58.500N 078-51-37.800W	F R	20 6		On black post.	Maintained from Apr. 1 to Dec. 31. Private aid.
Buffalo Outer Harbor							
2975	<i>Middle Reefs Lighted Buoy EU4</i> (C)		FI R 4s			Red.	Seasonal. No winter mark.
2975.1	Bird Island Reef EU Buoy 6 (C)					Red nun.	Maintained from May 1 to Oct. 7.
2975.2	Limekiln Reef Buoy E7 (C)					Green can.	Maintained from May 1 to Oct. 7.
2975.3	Bird Island Reef EU Buoy 8 (C)					Red nun.	Maintained from May 1 to Oct. 7.
UPPER NIAGARA RIVER (Chart 14832)							
Strawberry Island Cut							
2985	- <i>Lighted Buoy 1</i>	42-56-38.056N 078-54-40.925W	FI G 4s		3	Green.	Replaced by can from Dec. 21 to May 7.
2990	HARBOUR PLACE MARINE NORTH LIGHT	42-56-35.000N 078-54-35.800W	F G	15 5		On post.	Maintained from Apr. 1 to Dec. 31. Private aid.
2995	HARBOUR PLACE MARINE SOUTH LIGHT	42-56-33.000N 078-54-35.800W	F R	15 5		On post.	Maintained from Apr. 1 to Dec. 31. Private aid.
3000	- UPPER RANGE FRONT LIGHT	42-57-12.106N 078-54-38.498W	F R	30 9		KRW on gray post.	
3005	- UPPER RANGE REAR LIGHT 795 feet, 000.5° from front light.	42-57-19.889N 078-54-38.230W	F R	50 15		KRW on gray post.	
3010	- <i>Lighted Buoy 5</i>	42-56-59.586N 078-54-39.915W	Q G		4	Green.	Replaced by can from Dec. 21 to May 7.
3015	- LOWER RANGE FRONT LIGHT	42-57-01.810N 078-54-34.820W	F R	30 9		KRW on gray post.	Visible on range line only.
3020	- LOWER RANGE REAR LIGHT 750 feet, 139.5° from front light.	42-56-56.330N 078-54-28.320W	F R	83 25		KRW on skeleton tower.	Visible on range line only.
3025	- <i>Lighted Buoy 7</i> Marks Strawberry Island Reef.	42-57-06.266N 078-54-42.615W	FI G 4s		3	Green.	Replaced by can from Dec. 7 to May 7.
3030	- Buoy 8	42-57-13.196N 078-54-43.625W				Red nun.	
3035	- Buoy 9	42-57-14.726N 078-54-52.245W				Green can.	Maintained from May 7 to Dec. 21.
3040	- Buoy 10	42-57-18.386N 078-54-50.365W				Red nun.	Maintained from May 7 to Dec. 21.
3045	- <i>Lighted Buoy 11</i>	42-57-26.306N 078-55-06.216W	FI G 2.5s		4	Green.	Replaced by can from Dec. 07 to May 7.
3050	- Buoy 12	42-57-28.776N 078-55-02.436W				Red nun.	Maintained from May 7 to Dec. 7.
Beaver Island State Park <i>Lights maintained from May 15 to Nov. 1.</i>							
3055	- EAST BULKHEAD LIGHT		Q Y	12 4		NY on pile.	Private aid.

(1) No.	(2) Name and Location	(3) Position	(4) Characteristic	(5) Height	(6) Range	(7) Structure	(8) Remarks
LAKE ERIE							
UPPER NIAGARA RIVER (Chart 14832)							
Beaver Island State Park							
<i>Lights maintained from May 15 to Nov. 1.</i>							
3060	- EAST ENTRANCE LIGHT 2	42-57-27.700N 078-57-18.500W	FI R 2s	12 4		TR on pile.	Private aid.
3065	- WEST ENTRANCE LIGHT 1	42-57-28.500N 078-57-20.000W	FI G 2s	12 4		SG on pile.	Private aid.
3070	- WEST BULKHEAD LIGHT	42-57-00.300N 078-57-42.000W	Q Y	12 4		NY on pile.	Private aid.
Strawberry Island Cut							
3075	GRAND ISLAND DIRECTION LIGHT	42-58-40.130N 078-56-50.240W	F R W G (NIGHT)	29 9 9 3	R W G 7	4 NB on gray post.	
3085	- Buoy 13	42-57-39.176N 078-55-24.757W				Green can.	
3090	- Buoy 14	42-57-42.606N 078-55-22.837W				Red nun.	
3091	- <i>Lighted Buoy 15</i>	42-57-53.765N 078-55-46.498W	FI G 4s		3	Green.	Replaced by can from Dec. 07 to May 7.
3095	- Buoy 16	42-57-54.265N 078-55-38.978W				Red nun.	Maintained from May 7 to Dec. 7.
3105	<i>Erie County Water Authority Lighted Intake Buoy ECWA</i>	42-57-53.000N 078-55-53.000W	FI Y 2.5s			Yellow.	Maintained from Apr. 1 to Jan. 1. Private aid.
3110	- Buoy 18	42-58-12.005N 078-56-03.239W				Red nun.	
3135	- <i>Lighted Buoy 20</i>	42-58-24.265N 078-56-21.450W	FI R 4s		4	Red.	Replaced by nun from Dec. 7 to May 7.
Tonawanda Channel							
3140	- Buoy 21 Marks east side of shoal.	42-58-28.705N 078-56-34.140W				Green can.	
3145	- Buoy 22 Marks shoal.	42-58-38.555N 078-56-28.550W				Red nun.	
3150	- <i>Lighted Buoy 26</i>	42-59-06.265N 078-56-44.771W	Q R		4	Red.	Replaced by nun from Dec. 7 to May 7.
3155	- <i>Lighted Buoy 28</i>	42-59-31.004N 078-56-34.631W	FI R 4s		3	Red.	Maintained from May 1 to Dec. 7.
3155.1	COLLINS MARINE ENTRANCE LIGHT 1	42-59-47.000N 078-56-05.500W	F G	15 5		SG on post.	Maintained from Apr. 1 to Nov. 1. Private aid.
3155.2	COLLINS MARINE ENTRANCE LIGHT 2	42-59-45.000N 078-56-09.200W	F R	9 3		TR on post.	Maintained from Apr. 1 to Nov. 1. Private aid.
3156	- <i>Lighted Buoy 29</i>	43-00-06.404N 078-55-59.140W	FI G 4s		4	Green.	Maintained from May 7 to Dec. 7.
3157	UNITED REFINERY OBSTRUCTION LIGHT A	43-00-02.000N 078-55-46.000W	FI W 2s	12 4			Private aid.
3158	UNITED REFINING OBSTRUCTION MIDDLE LIGHT	43-00-02.000N 078-55-45.000W	F R	18 5			Private aid.
3159	UNITED REFINERY OBSTRUCTION LIGHT B	43-00-02.000N 078-55-46.000W	FI W 2s	12 4			Private aid.
3160	- Buoy 31	43-01-11.955N 078-53-32.505W				Green can.	Maintained from May 1 to Dec. 7.
3165	TONAWANDA INTAKE CRIB LIGHT	43-01-00.000N 078-53-36.000W	FI W 4s	15 5		White triangular daymark with red top on stone base.	Maintained from Apr. 15 to Nov. 1. Private aid.

(1) No.	(2) Name and Location	(3) Position	(4) Characteristic	(5) Height	(6) Range	(7) Structure	(8) Remarks
LAKE ERIE							
UPPER NIAGARA RIVER (Chart 14832)							
Tonawanda Channel							
3170	Tonawanda Island Buoy 1	43-01-20.618N 078-53-10.876W				Green can.	Maintained from May 7 to Dec. 7.
3180	- Buoy 33	43-01-22.345N 078-53-26.775W				Green can.	Maintained from May 7 to Dec 7.
3183	- Buoy 34	43-01-21.855N 078-53-21.715W				Red nun.	Maintained from May 7 to Dec 7.
3185	NORTH TONAWANDA INTAKE CRIB LIGHT	43-01-32.000N 078-53-28.500W	FI G 4s	19 6		Cylindrical structure on crib.	Maintained from Apr. 15 to Nov. 1. Private aid.
3190	- Buoy 35	43-01-52.535N 078-53-27.186W				Green can.	Maintained from May 07 to Dec. 07.
3195	- Buoy 36	43-01-59.284N 078-53-21.704W				Red nun.	Maintained from May 7 to Dec 7.
3200	LOCKPORT INTAKE CRIB LIGHT	43-01-57.000N 078-53-42.000W	FI W 4s	15 5		NW worded DANGER on cylindrical structure.	Maintained from May 15 to Nov. 1. Private aid.
3215	- Buoy 37	43-02-14.274N 078-53-36.886W				Green can.	Maintained from May 7 to Dec 7.
Niagara River							
3235	- Lighted Buoy 39	43-02-41.759N 078-53-42.381W	FI G 4s		3	Green.	Maintained from May 7 to Dec. 7.
3240	- Lighted Buoy 41	43-02-57.219N 078-54-06.501W	FI G 4s		3	Green.	Maintained from May 7 to Dec. 7.
3243	- Lighted Buoy 42	43-03-00.200N 078-54-05.201W	FI R 4s		3	Red.	Maintained from May 7 to Dec. 7.
3245	- Lighted Buoy 43	43-03-22.264N 078-55-18.392W	FI G 4s		3	Green.	Maintained from May 7 to Dec. 7.
3250	- Lighted Buoy 45	43-03-50.000N 078-56-37.900W	FI G 4s		3	Green.	Maintained from May 7 to Dec. 7.
3255	- Lighted Buoy 47	43-03-56.202N 078-58-46.000W	FI G 4s		3	Green.	Maintained from May 7 to Dec. 7.
3265	LITTLE RIVER RANGE FRONT LIGHT	43-04-31.500N 078-57-10.000W	F R	29 9		On pile.	Maintained from May 1 to Nov. 1. Private aid.
3270	LITTLE RIVER RANGE REAR LIGHT 200 feet, 344° from front light.	43-04-33.300N 078-57-10.500W	F R	33 10		On pile.	Maintained from May 1 to Nov. 1. Private aid.
3275	LASALLE YACHT CLUB PIER EAST LIGHT	43-04-24.000N 078-59-18.000W	F R	6 2			Maintained from Apr. 15 to Nov. 15. Private aid.
3280	LASALLE YACHT CLUB PIER WEST LIGHT		F R	6 2			Maintained from Apr. 15 to Nov. 15. Private aid.
3285	NIAGARA MOHAWK POWER CORPORATION LIGHT	43-04-12.000N 079-00-00.000W	FI W 3s	14 4		Tower	Maintained from Apr. 15 to Nov. 15. Private aid.
3292	NIAGARA FALLS INTAKE CRIB LIGHT	43-04-13.968N 078-59-59.875W	FI W 2.5s	14 4		NW on concrete crib.	Maintained from Apr. 1 to Nov. 30. Private aid.
3295	NIAGARA FALLS TRANSMISSION LINE LIGHT B	43-04-12.000N 079-00-12.000W	FI W 3s	20 6		Gray cylindrical standard on concrete base.	Maintained from Apr. 15 to Nov. 15. Private aid.

(1) No.	(2) Name and Location	(3) Position	(4) Characteristic	(5) Height	(6) Range	(7) Structure	(8) Remarks
LAKE ERIE							
UPPER NIAGARA RIVER (Chart 14832)							
Niagara River							
3300	NIAGARA FALLS TRANSMISSION LINE LIGHT C	43-03-54.000N 079-00-06.000W	Fl W 3s	20 6		Cylindrical standard.	Maintained from Apr. 15 to Nov. 15. Private aid.
Buckhorn Island							
3305	- DIKE LIGHT 1	43-04-10.000N 079-00-28.000W	Fl W 4s	20 6			Maintained from Apr. 1 to Dec. 1. Private aid.
3310	- DIKE LIGHT 2	43-04-03.000N 079-00-21.000W	Fl W 4s	20 6			Maintained from Apr. 1 to Dec. 1. Private aid.
3315	- DIKE LIGHT 3	43-04-02.000N 079-00-18.000W	Fl W 4s	20 6			Maintained from Apr. 1 to Dec. 1. Private aid.
3325	HOOKER ELECTROCHEMICAL CRIB LIGHT	43-03-01.000N 079-00-01.000W	Fl W 7s	9 3		On post.	Maintained from Apr. 1 to Dec. 1. Private aid.
3330	HOOKER ELECTROCHEMICAL OUTFALL CRIB LIGHT	43-03-52.300N 078-59-37.200W	Fl W 7s	9 3		On post.	Maintained from Apr. 1 to Dec. 1. Private aid.
Chippawa Channel							
3335	BIG SIX MILE CREEK LIGHT	43-01-38.000N 079-00-43.500W	F R	12 4		TR on post.	Maintained from May 1 to Nov. 1. Private aid.
3340	CHIPPAWA LIGHT (C) (C)	43-03-48.000N 079-02-54.000W	Iso R 2s	16 5		On ornamental pile.	Defines danger zone above Niagara Falls. Private aid.
3343	NIAGARA SAFETY ZONE LIGHT	43-04-41.000N 079-01-35.000W	Q Y	25 8	4	Safety Zone sign on monopile.	Marks Niagara Safety Zone above Niagara Falls.
3345	Niagara Falls Safety Buoy A Marks safety zone above Niagara Falls.	43-04-06.540N 079-01-07.080W				White can with orange bands and danger symbol.	Maintained from May 1 to Oct. 28.
3350	Niagara Falls Safety Buoy B Marks safety zone above Niagara Falls.	43-04-12.180N 079-01-03.060W				White can with orange bands and danger symbol.	Maintained from May 1 to Oct. 28.
3355	Niagara Falls Safety Buoy C Marks safety zone above Niagara Falls.	43-04-17.280N 079-00-59.800W				White can with orange bands and danger symbol.	Maintained from May 1 to Oct. 28.
3356	Niagara Falls Safety Buoy D Marks safety zone above Niagara Falls.	43-04-21.960N 079-00-56.460W				White can with orange bands and danger symbol.	Maintained from May 1 to Oct. 28.
3357	Niagara Falls Safety Buoy E Marks safety zone above Niagara Falls.	43-04-27.840N 079-00-52.500W				White can with orange bands and danger symbol.	Maintained from May 1 to Oct. 28.
3358	Niagara Falls Safety Buoy F Marks safety zone above Niagara Falls.	43-04-34.680N 079-00-56.460W				White can with orange bands and danger symbol.	Maintained from May 1 to Oct. 28.
3359.1	Canadian Niagara Falls Safety Buoy 1 Marks safety zone above Niagara Falls. (C)	43-03-46.560N 079-02-32.760W				White can with orange bands and danger symbols.	Maintained from May 1 to Oct. 7.
3359.2	Canadian Niagara Falls Safety Buoy 2 Marks safety zone above Niagara Falls. (C)	43-03-50.460N 079-02-15.480W				White can with orange bands and danger symbols.	Maintained from May 1 to Oct. 7.
3359.3	Canadian Niagara Falls Safety Buoy 3 Marks safety zone above Niagara Falls. (C)	43-03-53.820N 079-02-01.980W				White can with orange bands and danger symbols.	Maintained from May 1 to Oct. 7.
3359.4	Canadian Niagara Falls Safety Buoy 4 Marks safety zone above Niagara Falls. (C)	43-03-55.980N 079-01-50.820W				White can with orange bands and danger symbols.	Maintained from May 1 to Oct. 7.

(1) No.	(2) Name and Location	(3) Position	(4) Characteristic	(5) Height	(6) Range	(7) Structure	(8) Remarks
LAKE ERIE							
UPPER NIAGARA RIVER (Chart 14832)							
Chippawa Channel							
3359.5	Canadian Niagara Falls Safety Buoy 5 Marks safety zone above Niagara Falls. (C)	43-03-58.140N 079-01-40.200W				White can with orange bands and danger symbols.	Maintained from May 1 to Oct. 7.
3359.6	Canadian Niagara Falls Safety Buoy 6 Marks safety zone above Niagara Falls. (C)	43-04-08.400N 079-01-29.100W				White can with orange bands and danger symbols.	Maintained from May 1 to Oct. 7.
APPROACHES TO NIAGARA RIVER (Chart 14822)							
3360	<i>Seneca Shoal Lighted Buoy 2</i> Marks northwest side of shoal.	42-47-36.209N 078-55-58.017W	FI R 4s		5	Red.	Maintained from May 7 to Dec. 1.
STURGEON POINT TO TWENTY MILE CREEK (Chart 14823)							
3365	STURGEON POINT LIGHT 2	42-41-34.351N 079-02-43.715W	FI R 2.5s	32 10	4	TR on post.	
3370	STURGEON POINT LIGHT 3	42-41-32.265N 079-02-43.739W	FI G 4s	28 9	4	SG on post.	
Cattaraugus Creek							
3375	- NORTH BREAKWATER LIGHT 1	42-34-16.000N 079-08-16.000W	FI G 2.5s	31 9	3	SG on pile.	
3380	- SOUTH BREAKWATER LIGHT 2	42-34-20.000N 079-08-21.000W	FI R 2.5s	31 9	4	TR on pile.	
Dunkirk Harbor							
3410	Dunkirk Light	42-29-37.580N 079-21-14.690W	Oc W 4s	82 25	16		
3415	- <i>Lighted Buoy 02</i>	42-29-49.093N 079-21-04.510W	FI R 4s		5	Red.	Replaced by nun from Dec 1 to Apr 28.
3420	- Buoy 3	42-29-43.387N 079-20-47.963W				Green can.	Maintained from May 14 to Nov. 01.
3425	- Buoy 4	42-29-42.000N 079-20-53.000W				Red nun.	Maintained from May 14 to Nov. 01.
3430	- LIGHT 5	42-29-35.779N 079-20-39.640W	FI G 4s	20 6	6	SG on pile.	
3435	- PIERHEAD LIGHT 6	42-29-34.510N 079-20-43.210W	FI R 6s	63 19	9	White cylindrical tower with red band.	
3440	- Buoy 7	42-29-32.007N 079-20-32.757W				Green can.	Maintained from May 14 to Nov. 01.
3445	- Buoy 8	42-29-29.126N 079-20-31.784W				Red nun.	Maintained from May 14 to Nov. 01.
3450	- Buoy 9	42-29-28.907N 079-20-23.257W				Green can.	Maintained from May 14 to Nov. 01.
3453	- Buoy 10	42-29-27.107N 079-20-24.557W				Red nun.	Maintained from May 14 to Nov. 01.
3455	- EAST INNER BREAKWATER WEST END LIGHT 1	42-23-00.000N 079-20-12.000W	FI G 2.5s	35 11	4	SG on post.	
3460	- WEST INNER BREAKWATER EAST END LIGHT 2	42-29-23.000N 079-20-14.000W	FI R 2.5s	33 10	4	TR on post.	
3465	- WEST INNER BREAKWATER WEST END LIGHT 4	42-29-18.000N 079-20-30.000W	FI R 4s	33 10	4	TR on post.	
STURGEON POINT TO TWENTY MILE CREEK (Chart 14823)							
3480	BARCELONA HARBOR EAST BREAKWATER LIGHT	42-20-43.030N 079-35-44.028W	FI G 4s	26 8	6	SG on post.	

(1) No.	(2) Name and Location	(3) Position	(4) Characteristic	(5) Height	(6) Range	(7) Structure	(8) Remarks
LAKE ERIE							
STURGEON POINT TO TWENTY MILE CREEK (Chart 14823)							
3485	BARCELONA HARBOR WEST BREAKWATER LIGHT	42-20-42.768N 079-35-46.378W	FI R 4s	26 8	6	TR on post.	
3490	WILLIS CRIB DOCK LIGHT	42-10-30.000N 080-00-30.000W	FI W 4s	20 6	7	NB on gray post.	
3492	Willis Crib Isolated Danger Buoy DW	42-10-20.544N 080-00-54.094W				Black with red band.	Maintained from 15 May to 01 Nov
ERIE HARBOR (Chart 14835)							
Erie Harbor							
3495	- PIERHEAD LIGHT	42-09-21.882N 080-04-16.823W	FI R 2.5s	42 13	7	Square tower with black and white bands.	
3505	INTERNATIONAL PAPER EAST CRIB LIGHT	42-09-06.000N 080-03-30.000W	Q W	15 5		NG on gray pile.	Maintained from May 1 to Nov. 1. Private aid.
3510	International Paper Obstruction Buoy	42-08-48.200N 080-03-29.000W				White can with orange bands and diamond worded ROCKS.	Maintained from May 1 to Nov. 1. Private aid.
3515	- Entrance Lighted Bell Buoy 1	42-09-49.208N 080-03-10.709W	FI G 4s		4	Green.	Replaced by can from Dec. 7 to May 1.
3520	- Entrance Lighted Buoy 2	42-09-53.032N 080-03-15.452W	FI R 4s		3	Red.	Year round lighted buoy
3525	- Entrance Buoy 3	42-09-32.308N 080-03-43.711W				Green can.	
3530	- Entrance Buoy 4	42-09-36.508N 080-03-47.511W				Red nun.	
3535	- Entrance Lighted Buoy 5	42-09-18.608N 080-04-12.012W	FI G 2.5s		4	Green.	Replaced by can from Dec. 7 to May 1.
3540	- LIGHT 7	42-09-12.000N 080-04-24.000W	FI G 4s	27 8	4	SG on post.	
3545	- ENTRANCE RANGE FRONT LIGHT	42-09-07.860N 080-04-37.948W	F G	27 8		KRW on skeleton tower.	West side of tower only visible to outbound vessels.
3550	- ENTRANCE RANGE REAR LIGHT 755 feet, 235° from front light.	42-08-03.599N 080-04-46.206W	F G	55 17		KRW on skeleton tower.	
3555	JOHN E. LAMPE MUNICIPAL MARINA LIGHT 1	42-08-54.000N 080-04-30.000W	F G			SG on tower.	Private aid.
3560	JOHN E. LAMPE MUNICIPAL MARINA LIGHT 2	42-08-55.000N 080-04-26.000W	F R	25 8		TR on tower.	Private aid.
3565	- LIGHT 8	42-09-06.400N 080-04-53.200W	FI R 4s	30 9	4	TR on post.	
3570	- Junction Buoy M	42-09-05.128N 080-04-54.698W				Red with green band; nun.	
3575	- Lighted Buoy 9	42-08-53.108N 080-05-08.315W	FI G 2.5s		4	Green.	Replaced by can from Nov. 1 to May 15
3580	- Lighted Buoy 10	42-08-55.803N 080-05-17.094W	FI R 2.5s		4	Red.	Replaced by nun from Nov. 1 to May 15.
3585	- Lighted Buoy 11	42-08-47.017N 080-05-11.451W	FI G 4s		4	Green.	Replaced by can from Nov 1 to May 15.
3590	- Lighted Buoy 12	42-08-47.208N 080-05-32.516W	FI R 4s		4	Red.	Replaced by nun from Nov. 1 to May 15.
3595	- Lighted Buoy 13	42-08-36.051N 080-05-06.301W	FI G 2.5s		4	Green.	Replaced by can from Nov. 1 to May 15.

(1) No.	(2) Name and Location	(3) Position	(4) Characteristic	(5) Height	(6) Range	(7) Structure	(8) Remarks
LAKE ERIE							
ERIE HARBOR (Chart 14835)							
Erie Harbor							
3596	- Lighted Buoy 14	42-08-34.220N 080-05-41.782W	FI R 4s		4	Red.	Replaced by can from Nov. 1 to May 15.
3597	- No Wake Buoy	42-08-18.300N 080-05-44.100W				White can with orange bands worded SLOW-NO WAKE.	Maintained from May 15 to Sep. 15. Private aid.
3597.5	- No Wake Buoy	42-08-23.000N 080-05-32.000W				White can with orange bands worded SLOW-NO WAKE.	Maintained from May 15 to Sep. 15. Private aid.
3598	- No Wake Buoy	42-08-26.200N 080-05-21.900W				White can with orange bands worded SLOW-NO WAKE.	Maintained from May 15 to Sep. 15. Private aid.
3598.5	- No Wake Buoy	42-08-30.000N 080-05-13.300W				White can with orange bands worded SLOW-NO WAKE.	Maintained from May 15 to Sep. 15. Private aid.
3599	- No Wake Buoy	42-08-31.700N 080-05-07.600W				White can with orange bands worded SLOW-NO WAKE.	Maintained from May 15 to Sep. 15. Private aid.
Presque Isle Park							
<i>Aids maintained from May 1 to Nov. 1.</i>							
3615	- RANGE FRONT LIGHT	42-09-20.900N 080-06-47.000W	F R	19		KWB on skeleton tower.	Private aid.
3620	- REAR RANGE LIGHT 425 feet, 339.8° from front light.	42-09-25.500N 080-06-49.300W	F R	31		KWB on skeleton tower.	Private aid.
3625	- LIGHT 1	42-09-10.200N 080-06-44.400W	FI G 2s	20		SG on post.	Private aid.
3630	- LIGHT 2	42-09-10.000N 080-06-39.100W	FI R 2s	20		TR on post.	Private aid.
3635	- LIGHT 3	42-09-13.000N 080-06-45.800W	FI G 2s	20		SG on post.	Private aid.
3640	- LIGHT 4	42-09-12.700N 080-06-40.800W	FI R 2s	20		TR on post.	Private aid.
Erie Harbor							
3645	- Water Pipe Intake Buoy A	42-08-07.500N 080-05-57.500W				White and orange bands; spar.	Maintained from May 1 to Nov. 1. Private aid.
3650	- Water Pipe Intake Buoy B	42-08-27.300N 080-06-47.500W				White with orange bands; spar.	Maintained from May 1 to Nov. 1. Private aid.
3655	- Water Pipe Intake Buoy C	42-08-18.900N 080-07-39.800W				White with orange bands; spar.	Maintained from May 1 to Nov. 1. Private aid.
Erie Yacht Club							
3660	- BREAKWATER LIGHT	42-07-24.900N 080-07-49.100W	FI W 2s	32		White lighthouse.	Maintained from Apr. 1 to Oct. 30. Private aid.
3665	- ENTRANCE LIGHT 1	42-07-23.000N 080-07-52.400W	F G	10		SG on skeleton tower.	Maintained from May 30 to Oct. 15. Private aid.
3670	- ENTRANCE LIGHT 2	42-07-21.900N 080-07-57.700W	F R	10		TR on skeleton tower.	Maintained from May 30 to Oct. 15. Private aid.
3675	Erie Harbor West Shoal Buoy A	42-07-44.300N 080-08-05.700W				White can with orange bands.	Maintained from May 15 to Sep. 15. Private aid.
3680	Erie Harbor West Shoal Buoy B	42-07-40.000N 080-08-10.900W				White can with orange bands.	Maintained from May 15 to Sep. 15. Private aid.

(1) No.	(2) Name and Location	(3) Position	(4) Characteristic	(5) Height	(6) Range	(7) Structure	(8) Remarks
LAKE ERIE							
ERIE HARBOR (Chart 14835)							
Erie Harbor							
Erie Yacht Club							
3685	Erie Harbor West Shoal Buoy C	42-07-39.100N 080-08-19.500W				White can with orange bands.	Maintained from May 15 to Sep. 15. Private aid.
SIXTEEN MILE CREEK TO CONNEAUT (Chart 14824)							
3690	Presque Isle Light	42-09-56.800N 080-06-55.500W	Iso W 6s	73 22	15	Square tower.	Emergency light of reduced intensity shows Fl W 10s.
3695	WALNUT CREEK BREAKWATER LIGHT	42-04-38.500N 080-14-25.000W	Fl R 2.5s	14 4		On pile.	Maintained from May 1 to Nov. 1. Private aid.
3696	WALNUT CREEK CHANNEL LIGHT	42-04-37.600N 080-14-23.100W	Fl G 2s	12 4		On steel tower	Maintained from May 1 to Nov. 1. Private aid.
Conneaut Harbor							
3700	- BREAKWATER LIGHT 1	41-58-50.274N 080-33-18.750W	Fl G 4s	46 14	6	SG on gray post.	
3705	- West Breakwater Light	41-58-48.075N 080-33-27.298W	Fl R 10s 0.1s W fl 4.9s ec. 0.1s R fl 4.9s ec.	80 24	12	Square pyramidal tower. 80	
3710	- EAST GAP LIGHT 1	41-58-25.547N 080-32-44.068W	Fl G 4s	25 8	4	SG on post.	
3715	- PIER LIGHT 3	41-58-21.786N 080-32-59.757W	Fl G 2.5s	20 6	4	SG on post.	
3720	- PIER LIGHT 4	41-58-21.088N 080-32-54.949W	Iso R 6s	28 9	4	TR on post.	
3725	CONNEAUT BOAT CLUB WEST LIGHT	41-58-17.800N 080-33-06.500W	F R	14 4		TR on post.	Maintained from May 1 to Nov. 1. Private aid.
3730	CONNEAUT BOAT CLUB EAST LIGHT	41-58-17.900N 080-33-05.600W	F G	14 4		SG on post.	Maintained from May 1 to Nov. 1. Private aid.
3731	- NORTH LIGHT 1	41-58-13.000N 080-33-20.000W	Fl G 3s	19 6		SG on post.	Maintained from May 1 to Nov. 1. Private aid.
3732	- NORTH LIGHT 2	41-58-14.300N 080-33-19.800W	Fl R 3s	19 6		TR on post.	Maintained from May 1 to Nov. 1. Private aid.
3735	Conneaut Shoal Buoys (11 buoys) Marks shoals to municipal pier.	41-58-14.000N 080-33-20.000W				White can with orange bands and diamond worded DANGER.	Maintained from Apr. 1 to Oct. 1. Private aid.
ASHTABULA TO CHAGRIN RIVER (Chart 14825)							
3740	ASHTABULA INTAKE BREAKWATER LIGHT	41-54-48.000N 080-46-12.000W	Fl G 3s	17 5		SG on skeleton tower.	Maintained from Apr. 15 to Nov. 1. Private aid.
3742	ASHTABULA TOWNSHIP BREAKWALL LIGHT	41-54-30.000N 080-46-48.100W	F Y	7 2		On single pile.	Private aid.
ASHTABULA HARBOR (Chart 14836)							
Ashtabula Harbor							
3745	- LIGHT	41-55-06.555N 080-47-45.840W	Fl Y 6s	51 16	9		
3750	ASHTABULA EAST BREAKWATER SOUTH END LIGHT	41-54-47.640N 080-46-48.043W	Fl W 4s	25 8	8	NR on post.	
3755	- ENTRANCE LIGHT 1	41-55-11.586N 080-47-33.139W	Fl G 4s	34 10	7	White cylindrical tower with green band.	
3760	- ENTRANCE LIGHT 2	41-55-11.681N 080-47-42.117W	Fl R 2.5s	40 12	7	White cylindrical tower with red band.	

(1) No.	(2) Name and Location	(3) Position	(4) Characteristic	(5) Height	(6) Range	(7) Structure	(8) Remarks
LAKE ERIE							
ASHTABULA HARBOR (Chart 14836)							
Ashtabula Harbor							
3765	- Lighted Buoy 3	41-55-04.709N 080-47-30.465W	FI G 2.5s		3	Green.	Year round lighted buoy
3770	- Junction Lighted Buoy A	41-54-57.049N 080-47-33.825W	FI (2+1)G 6s		3	Green with red band.	Year round lighted buoy.
3775	- INNER BREAKWATER LIGHT 7	41-54-43.064N 080-47-39.600W	FI G 2.5s	34 10	7	White cylindrical tower with green bands.	
3780	- East Basin Lighted Buoy 1	41-54-54.680N 080-47-18.674W	FI G 4s		3	Green.	Year round lighted buoy
3785	- East Basin Lighted Buoy 2	41-54-49.010N 080-47-24.384W	FI R 4s		3	Red.	Year round lighted buoy.
3790	ASHTABULA RIVER LIGHT 1	41-54-38.600N 080-47-52.300W	FI G 2.5s	31 9	4	SG on post.	
3795	Ashtabula River Lighted Buoy 2	41-54-39.258N 080-47-54.973W	FI R 4s		3	Red	Maintained from Apr 15 to Nov. 15.
3800	ASHTABULA RIVER LIGHT 4	41-54-32.800N 080-47-57.100W	FI R 6s	35 11	7	TR on grey post.	
ASTABULA TO CHAGRIN RIVER (Chart 14825)							
3825	GENEVA ON THE LAKE LIGHT 1	41-51-35.000N 080-58-24.000W	FI G 2.5s	31 9	3	White cylindrical tower.	
3830	GENEVA ON THE LAKE LIGHT 2	41-51-35.000N 080-58-26.000W	FI R 2.5s	31 9	5	TR on post.	
ASHTABULA TO CHAGRIN RIVER (Chart 14825)							
3832	NORTH PERRY LIGHT 1	41-49-11.364N 081-06-13.825W	FI G 4s				Private aid.
3832.1	NORTH PERRY EAST BREAKWATER LIGHT	41-49-11.610N 081-06-10.977W	FI W 4s				Private aid.
3833	NORTH PERRY LIGHT 2	41-49-10.757N 081-06-15.644W	FI R 4s				Private aid.
3833.1	NORTH PERRY WEST BREAKWATER LIGHT	41-49-08.039N 081-06-21.085W	FI W 4s				Private aid.
FAIRPORT HARBOR (Chart 14837)							
Fairport Harbor							
3835	- EAST BREAKWATER EAST END LIGHT	41-46-03.030N 081-15-21.550W	FI R 4s	28 9	6	TR on pile.	
3840	- BREAKWATER LIGHT A	41-45-58.000N 081-16-14.000W	FI Y 2.5s	27 8	4	NY on post.	
ASHTABULA TO CHAGRIN RIVER (Chart 14825)							
Fairport Harbor							
3845	- BREAKWATER LIGHT B	41-46-01.200N 081-15-58.900W	FI Y 2.5s	27 8	4	NY on post.	
3850	Lake County Outer PWI Crib Lighted Buoy Marks north side of crib.	41-46-05.600N 081-15-46.200W	FI W 3s			White with orange bands and diamond.	Maintained from Apr. 15 to Nov. 15. Private aid.
3855	LAKE COUNTY INNER CRIB LIGHT	41-45-39.200N 081-15-40.000W	FI W 2.5s	15 5		NW on post.	Maintained from Apr. 15 to Nov. 15. Private aid.
3860	- EAST BREAKWATER LIGHT	41-46-04.500N 081-16-43.800W	FI G 4s	37 11	6	SG on post.	
3865	- WEST BREAKWATER EXTENSION LIGHT	41-46-10.000N 081-16-50.000W	FI R 2.5s	46 14	7	TR on post.	
3870	- West Breakwater Light	41-46-04.300N 081-16-52.200W	Iso W 6s	56 17	13	Tower. 56	HORN: 2 blasts ev 30s (2s bl-2s si-2s bl-24s si).
3880	- WEST PIER LIGHT	41-45-42.000N 081-16-48.000W	F R	38 12	7	White cylindrical tower with red band.	
3885	- EAST PIER LIGHT	41-45-41.360N 081-16-47.850W	Iso G 6s	26 8	6	SG on post.	

(1) No.	(2) Name and Location	(3) Position	(4) Characteristic	(5) Height	(6) Range	(7) Structure	(8) Remarks
LAKE ERIE							
ASHTABULA TO CHAGRIN RIVER (Chart 14825)							
Fairport Harbor							
3890	- PORT AUTHORITY BOAT RAMP LIGHT	41-45-34.200N 081-16-41.800W	Q R	13 4		On post.	Maintained from May 1 to Oct 31. Private aid.
3891	- PORT AUTHORITY BREAKWATER LIGHT	41-45-36.000N 081-16-40.000W	FI W 4s	9 3		On post.	Private aid.
3895	MORTON SALT COMPANY BOATLOADING NORTH AND SOUTH LIGHTS (2)	41-45-15.300N 081-16-49.800W	F R	13 4			Maintained from May 1 to Nov. 1. Private aid.
3900	MORTON SALT COMPANY DOLPHIN LIGHT	41-45-12.600N 081-16-49.900W	F R	9 3		On dolphin.	Maintained from May 1 to Nov. 1. Private aid.
3905	<i>Painesville Inner Intake Crib Lighted Buoy 1</i>	41-45-23.800N 081-17-52.500W	Q G			Green.	Maintained from Apr. 15 to Nov. 15. Private aid.
3907	<i>MAST Mooring Buoy "North Carolina"</i>	41-43-48.480N 081-22-53.100W	Q W				Maintained from Apr. 15 to Oct. 15. Private aid.
ASHTABULA TO CHAGRIN RIVER (Chart 14825)							
3908	<i>MAST Mooring Buoy "Queen Of The West"</i>	41-50-46.080N 081-23-08.100W	Q W				Private aid.
Mentor Harbor							
<i>Aids maintained from May 1 to Nov. 1.</i>							
3910	- LIGHT 1	41-43-30.000N 081-21-00.000W	F G	21 6		SG on white pile.	Private aid.
3915	- LIGHT 2	41-43-30.000N 081-21-00.000W	F R	21 6		TR on white pile.	Private aid.
3920	- LIGHT 3	41-43-30.000N 081-21-00.000W	FI W 2s	33 10		White diamond daymark on white pile.	Private aid.
3925	- LIGHT 4	41-43-30.000N 081-21-00.000W	F R	10 3		On post.	Private aid.
3930	- YACHT CLUB RANGE FRONT LIGHT	41-43-30.000N 081-21-00.000W	F W	20 6		On white post.	Private aid.
3935	- YACHT CLUB RANGE REAR LIGHT	41-43-30.000N 081-21-00.000W	F W	25 8		On white post.	Private aid.
ASHTABULA TO CHAGRIN RIVER (Chart 14825)							
3940	CHAGRIN EAST PIER LIGHT	41-40-37.800N 081-26-13.200W	FI G 4s	22 7		On green post.	Maintained from May 1 to Oct. 31. Private aid.
3945	CHAGRIN WEST PIER LIGHT	41-40-37.000N 081-26-15.100W	FI R 4s	27 8		On red post.	Maintained from May 1 to Oct. 31. Private aid.
3950	CHAGRIN WEST PIER INNER LIGHT	41-40-35.200N 081-26-13.300W	F R	32 10		On red post.	Maintained from May 1 to Oct. 31. Private aid.
3955	EASTLAKE INTAKE BREAKWATER LIGHT	41-40-27.400N 081-26-49.900W	Q Y	18 5		NW on post worded DANGER.	Maintained from Apr. 15 to Dec. 1. Private aid.
MOSS POINT TO VERMILLION (Chart 14826)							
Wildwood Park							
<i>Lights maintained from May 1 to Oct. 15.</i>							
3975	- WEST DETACHED BREAKWATER LIGHT	41-35-17.000N 081-34-02.000W	Q W	16 5		NW on pile.	Private aid.
3980	- CENTER DETACHED BREAKWATER LIGHT	41-35-19.000N 081-34-00.000W	Q W	16 5		NW on pile.	Private aid.
3985	- EAST DETACHED BREAKWATER LIGHT	41-35-21.000N 081-39-59.000W	Q W	16 5		NW on pile.	Private aid.
3990	- EAST PIERHEAD LIGHT	41-35-18.000N 081-34-58.000W	FI G 4s	16 5		SG on pile.	Private aid.
3995	- WEST PIERHEAD LIGHT	41-35-14.000N 081-33-58.000W	FI R 4s	16 5		TR on pile.	Private aid.

(1) No.	(2) Name and Location	(3) Position	(4) Characteristic	(5) Height	(6) Range	(7) Structure	(8) Remarks
LAKE ERIE							
MOSS POINT TO VERMILLION (Chart 14826)							
Wildwood Park							
<i>Lights maintained from May 1 to Oct. 15.</i>							
3996	- INNER PIERHEAD LIGHT	41-35-15.000N 081-33-54.000W	FI G 4s	16 5		SG on pile.	Private aid.
4000	EUCLID BEACH EAST BREAKWATER LIGHT	41-35-01.000N 081-34-07.000W	Q G	26 8		On post.	Private aid.
4005	EUCLID BEACH WEST BREAKWATER LIGHT	41-35-01.000N 081-34-15.000W	Q G	26 8		On post.	Private aid.
4015	NORTHEAST YACHT CLUB OUTER LIGHT	41-34-25.000N 081-35-03.000W	F R	14 4		On pile.	Maintained from Mar. 15 to Nov. 1. Private aid.
4016	<i>MAST Mooring Buoy "Sultan"</i>	41-35-41.100N 081-36-51.160W	Q W				Maintained from May 1 to Oct. 15. Private aid.
4020	NORTHEAST YACHT CLUB INNER LIGHT	41-34-24.000N 081-35-04.000W	F G	14 4		On pile.	Maintained from Mar. 15 to Nov. 1. Private aid.
4021	NEWPORT HARBOR ENTRANCE LIGHT 1	41-33-25.000N 081-36-30.000W	F G	20 6		SG on post.	Maintained from May 1 to Nov. 1. Private aid.
4022	NEWPORT HARBOR ENTRANCE LIGHT 2	41-33-25.000N 081-36-33.000W	F R	20 6		TR on post.	Maintained from May 1 to Nov. 1. Private aid.
4025	<i>GLERL Cleveland</i>	41-44-00.660N 081-41-54.240W	FI Y 4s				Secured with two point mooring system, lighted sapr buoys with the same flash characteristics marking mooring locations. Private aid.
4030	CLEVELAND WATERWORKS INTAKE CRIB LIGHT	41-32-54.000N 081-45-00.000W	Q W	55 17		Square house on cylindrical crib.	Maintained from May 1 to Dec. 1. HORN: 1 blast ev 30s (3s bl). Private aid.
4035	<i>Cleveland Intake Lighted Buoy</i> Marks submerged water intake.	41-32-54.000N 081-45-48.000W	FI W 4s			White with orange bands.	Replaced by unlighted buoy from Nov. 1 to May. 1. Private aid.
CLEVELAND HARBOR (Chart 14839)							
Cleveland Harbor							
Gordon Park							
4040	- DISPOSAL LIGHT A	41-32-33.000N 081-38-02.000W	FI W 4s	40 12	7	NB on post.	
4045	- BOAT BASIN LIGHT 1	41-32-33.000N 081-38-18.000W	FI G 2.5s	40 12	4	SG on post.	
4050	- BOAT BASIN ENTRANCE NORTH LIGHT	41-32-29.400N 081-38-08.900W	FI R 4s	18 5		On pile.	Maintained from May 1 to Oct. 15. Private aid.
4055	- BOAT BASIN ENTRANCE SOUTH LIGHT	41-32-27.700N 081-38-09.300W	FI G 4s	18 5		On pile.	Maintained from May 1 to Oct. 15. Private aid.
Cleveland Harbor							
<i>Lighted buoys maintained from Apr. 28 to Dec. 14.</i>							
4060	- EAST ENTRANCE LIGHT 2	41-32-34.980N 081-39-05.060W	Iso R 6s	59 18	9	TR on skeleton tower.	
4065	- <i>East Basin Channel Lighted Buoy 1</i>	41-32-25.440N 081-39-02.631W	FI G 4s		4	Green.	Maintained from Apr 14 to Dec 1.
4070	- East Basin Channel Buoy 4	41-32-17.180N 081-39-28.073W				Red nun.	
4075	- EAST 55TH STREET MARINA ENTRANCE NORTH LIGHT	41-31-57.500N 081-39-14.800W	FI G 4s	14 4		On pile.	Maintained from May 1 to Oct. 15. Private aid.
4080	- EAST 55TH STREET MARINA ENTRANCE SOUTH LIGHT	41-31-57.000N 081-39-12.200W	FI R 4s	18 5		On pile.	Maintained from May 1 to Oct. 15. Private aid.
4085	- <i>East Basin Channel Lighted Buoy 5</i>	41-31-55.430N 081-39-55.668W	FI G 4s		4	Green.	Maintained from Apr 14 to Dec 1.

(1) No.	(2) Name and Location	(3) Position	(4) Characteristic	(5) Height	(6) Range	(7) Structure	(8) Remarks
LAKE ERIE							
CLEVELAND HARBOR (Chart 14839)							
Cleveland Harbor							
<i>Lighted buoys maintained from Apr. 28 to Dec. 14.</i>							
4090	- East Basin Channel Lighted Buoy 6	41-31-59.145N 081-39-59.735W	FI R 4s		4	Red.	Maintained from Apr 1 to Dec 1.
4095	- EAST BASIN DIKE LIGHT 2	41-31-43.777N 081-39-44.504W	FI R 4s	27 8	4	TR on skeleton tower.	
4100	Forest City Yacht Club 4	41-31-38.487N 081-39-40.278W				Red nun.	Private aid.
4104	BKL REGULATED NAVIGATION AREA LIGHT	41-31-28.000N 081-40-02.600W	FI Y 4s	6 2		NW on pile worded DANGER LOW FLYING AIRCRAFT.	Private aid.
4105	LAKESIDE YACHT CLUB ENTRANCE NORTH LIGHT	41-31-12.400N 081-40-00.800W	F G	7 2		On post.	Maintained from Mar. 1 to Dec. 1. Private aid.
4110	LAKESIDE YACHT CLUB ENTRANCE SOUTH LIGHT	41-31-12.400N 081-40-00.800W	F R	7 2		On post.	Maintained from Mar. 1 to Dec. 1. Private aid.
4120	- East Basin Channel Lighted Buoy 8	41-31-36.305N 081-40-39.922W	FI R 6s		4	Red.	Replaced by nun from Dec. 1 to Apr. 14.
4130	- East Basin Channel Lighted Buoy 10	41-31-14.604N 081-41-18.214W	FI R 4s		4	Red.	Replaced by nun from Dec. 1 to Apr. 14.
4135	- East Basin Channel Lighted Buoy 11	41-30-49.192N 081-41-52.351W	FI G 4s		4	Green.	Replaced by can from Dec. 1 to Apr. 14.
4140	- East Basin Channel Lighted Buoy 12	41-30-53.086N 081-41-56.218W	FI R 6s		4	Red.	Replaced by nun from Dec. 1 to Apr. 14.
4147	North Coast Harbor Daybeacon 1	41-30-37.500N 081-41-53.700W				SG on pilings.	Private aid.
4150	NORTH COAST HARBOR LIGHT 2	41-30-33.200N 081-41-49.500W	FI R 4s	23 7		TR on post.	Maintained from Apr. 15 to Nov. 15. Private aid.
4155	- East Basin Channel Lighted Buoy 14	41-30-36.182N 081-42-26.023W	FI R 4s		4	Red.	Replaced by nun from Dec. 1 to Apr. 14.
4160	- Main Entrance Light	41-30-32.210N 081-43-04.350W	FI R 6s	63 19	11	White conical tower with fog signal building attached. 50	HORN: 2 blasts ev 30s (2s bl-2s si-2s bl-24s si). Operates from Apr. 1 to Dec. 1.
4165	- MAIN ENTRANCE LIGHT 1	41-30-36.550N 081-42-55.500W	Iso G 6s	39 12	7	Tower.	
4170	- LIGHT 3	41-30-28.300N 081-42-48.050W	FI G 4s	29 9	4	SG on post.	
4175	- LIGHT 4	41-30-23.100N 081-42-57.400W	FI R 4s	29 9	6	TR on post.	
4180	- LIGHT 5	41-30-14.270N 081-42-41.690W	FI G 2.5s	31 9	4	SG on post.	
4185	- LIGHT 6	41-54-32.896N 080-47-57.124W	FI R 2.5s	27 8	5	TR on post.	
Whiskey Island Marina							
4190	- ENTRANCE LIGHT 1	41-29-59.000N 081-43-02.000W	FI G 2s	7 2		SG on post.	Private aid.
4191	- ENTRANCE LIGHT 2	41-29-57.200N 081-43-04.000W	FI R 2s	7 2		TR on post.	Private aid.
Cleveland Harbor West Basin Channel							
4215	- LIGHT 1	41-29-45.900N 081-43-45.670W	Q G	31 9	5	SG on post.	Light visible from 255° to 200°.
4220	- LIGHT 2	41-29-44.594N 081-43-46.744W	FI R 2.5s	30 9	4	TR on post.	

(1) No.	(2) Name and Location	(3) Position	(4) Characteristic	(5) Height	(6) Range	(7) Structure	(8) Remarks
LAKE ERIE							
CLEVELAND HARBOR (Chart 14839)							
Cleveland Harbor West Basin Channel							
4225	- JUNCTION LIGHT	41-29-42.880N 081-43-42.520W	Iso W 6s	21 6	W 3 G 3 R 3	JG on post.	White light visible from 123° to 133°. Red light visible from 114° to 122°. Green light visible from 134° to 140°.
4230	- Daybeacon 4	41-29-42.900N 081-43-45.000W				TR on triangular tower.	
4232	- LIGHT 7	41-29-47.300N 081-43-37.900W	FI G 2.5s	31 9	4	SG on post.	Light visible from 210° to 070°.
4233	- LIGHT 8	41-29-44.900N 081-43-37.800W	FI R 6s	31 9	4	TR on post.	Light visible from 210° to 100°.
Cuyahoga River							
4240	CUYAHOGA RIVER ABUTMENT LIGHT	41-28-46.100N 081-40-29.800W	F R	14 4			Private aid.
MOSS POINT TO VERMILLION (Chart 14826)							
4245	ROCKY RIVER LIGHT 1	41-29-30.700N 081-50-19.300W	FI G 2.5s	35 11	6	SG on white cylindrical tower with green band.	
4250	ROCKY RIVER BREAKWATER LIGHT	41-29-24.400N 081-50-10.500W	FI Y 4s	28 9	6	NY on post.	
4255	BRADSTREET LANDING DOCK LIGHT	41-29-07.000N 081-52-03.000W	FI G 6s	36 11		On post.	Maintained from Apr. 15 to Nov. 15. Private aid.
4256	CASHELMARA JETTY LIGHT	41-29-00.000N 081-52-42.000W	Q Y	20 6		On post.	Maintained from Apr. 15 to Nov. 15. Private aid.
4260	MAST Mooring Buoy "Hickory Stick"	41-32-18.060N 082-06-15.780W	Q W				Maintained from Apr. 15 to Oct. 15. Private aid.
4261	MAST Mooring Buoy "Admiral"	41-38-14.640N 081-54-11.820W	Q W				Private aid.
Avon Lake							
<i>Launch Basin aids maintained from Apr. 1 to Nov. 1.</i>							
4270	- INTAKE BREAKWATER LIGHT	41-30-30.000N 082-03-18.000W	FI W 2.5s	12 4		NB on pedestal.	Private aid.
4274	- LAUNCH BASIN LIGHT 1	41-30-17.000N 082-03-37.000W	FI G 4s	25 8		SG on post.	Private aid.
4275	- LAUNCH BASIN LIGHT 2	41-30-17.000N 082-03-41.000W	FI R 2.5s	25 8		TR on post.	Private aid.
4280	- LAUNCH BASIN BREAKWATER LIGHT	41-30-13.000N 082-03-45.000W	Q W	27 8		NW on post worded DANGER.	Private aid.
MOSS POINT TO VERMILLION (Chart 14826)							
4300	SHEFFIELD LAKE LIGHT 1	41-29-27.944N 082-06-49.319W	FI G 4s				Private aid.
4301	SHEFFIELD LAKE LIGHT 2	41-29-27.484N 082-06-49.042W	FI R 4s				Private aid.
LORAIN HARBOR (Chart 14841)							
Lorain Harbor							
4320	- Light	41-28-51.620N 082-11-43.290W	FI W 6s	60 18	12	On tower. 50	HORN: 1 blast ev 30s (3s bl-27s si). Operates by keying microphone five times on VHF-FM Ch. 79.
4323	- DETACHED BREAKWATER MIDDLE LIGHT	41-28-49.800N 082-11-29.100W	FI Y 4s	20 6	3	On post.	
4325	- DETACHED BREAKWATER EAST LIGHT	41-28-47.520N 082-11-17.200W	Q Y	25 8	4	NY on post.	
4330	- LIGHT 1	41-28-41.800N 082-11-16.900W	FI G 2.5s	30 9	4	SG on post.	
4335	- LIGHT 2	41-28-39.000N 082-11-26.000W	FI R 4s	58 18	7		

(1) No.	(2) Name and Location	(3) Position	(4) Characteristic	(5) Height	(6) Range	(7) Structure	(8) Remarks
LAKE ERIE							
LORAIN HARBOR (Chart 14841)							
Lorain Harbor							
4345	- Lighted Buoy 5	41-28-31.344N 082-11-03.298W	FI G 4s		4	Green.	Replaced by can from Nov. 14 to Apr. 15.
4350	- LIGHT 6	41-28-25.800N 082-11-09.700W	FI R 6s	32 10	4	TR on post.	
4355	- LIGHT 7	41-28-24.800N 082-10-57.600W	FI G 4s	32 10	4	SG on post.	
4360	- INNER HARBOR DETACHED BREAKWATER LIGHT	41-28-47.688N 082-11-15.685W	FI Y 2.5s	32 10	4	NY on post.	
4365	- EAST BREAKWATER MIDDLE LIGHT	41-28-35.514N 082-10-52.203W	FI Y 4s	25 8	8	NY on post.	
4370	- Inner Harbor Daybeacon 1	41-28-26.100N 082-10-52.500W				SG on post.	
4375	- Inner Harbor Daybeacon 2	41-28-23.300N 082-10-54.900W				TR on post.	
4380	- JUNCTION LIGHT	41-28-20.500N 082-10-57.300W	FI (2+1)G 6s	30 9	6	JG on post.	
4385	U.S. STEEL CORPORATION MOORING CELL LIGHT	41-27-13.000N 082-08-47.000W	Q R	17 5		Sheet piling mooring cell.	Private aid.
4390	LAKEVIEW PARK WEST LIGHT	41-27-49.000N 082-11-53.600W	FI Y 2.5s	30 9	4	NY on post.	
4395	LAKEVIEW PARK EAST LIGHT	41-27-54.800N 082-11-41.700W	FI Y 4s	30 9	4	NY on post.	
MOSS POINT TO VERMILLION (Chart 14826)							
Beaver Creek							
<i>Lights maintained from May 1 to Oct. 31.</i>							
4410	- ENTRANCE LIGHT 1	41-26-16.000N 082-15-09.300W	F G	25 8		SG on lighthouse.	Private aid.
4415	- ENTRANCE LIGHT 2	41-26-15.100N 082-15-10.500W	F R	15 5		TR on post.	Private aid.
4420	- ENTRANCE LIGHT 4	41-26-13.200N 082-15-07.300W	FI R 2.5s	15 5		TR on post.	Private aid.
4425	- ENTRANCE LIGHT 5	41-26-12.700N 082-15-09.800W	F G	15 5		SG on post.	Private aid.
4426	- ENTRANCE LIGHT 6	41-26-12.200N 082-15-06.900W	F R	15 5		TR on post.	Private aid.
4429	- Water Tower Light	41-25-17.200N 082-21-30.300W	FI W 4s	191 58		White, single- pedestal watersphere. 150	Private aid.
Vermilion							
4430	- DETACHED BREAKWATER LIGHT A	41-25-45.000N 082-21-45.500W	Q W	25 8	4	NB on post.	
4435	- DETACHED BREAKWATER LIGHT B	41-25-45.100N 082-21-50.100W	FI W 6s	30 9	8	NB on post.	
4440	- BREAKWATER DETACHED LIGHT C	41-25-44.100N 082-21-56.400W	Q W	25 8	4	NB on post.	
4445	- EAST PIERHEAD LIGHT 1	41-25-42.100N 082-21-49.500W	FI G 4s	22 7	4	SG on post.	
4450	- WEST PIERHEAD LIGHT 2	41-25-41.450N 082-21-51.420W	FI R 4s	27 8	4	TR on post.	
4451	- MUSEUM LIGHTHOUSE	41-25-30.800N 082-22-00.500W	F R	35 11		White conical tower.	Private aid.
4455	BEACHWOOD VILLA LIGHT 1	41-23-16.300N 082-31-26.800W	F G	15 5		SG on post.	Maintained from May 1 to Nov. 1. Private aid.
4460	BEACHWOOD VILLA LIGHT 2	41-23-17.200N 082-31-26.000W	F R	15 5		TR on post.	Maintained from May 1 to Nov. 1. Private aid.

(1) No.	(2) Name and Location	(3) Position	(4) Characteristic	(5) Height	(6) Range	(7) Structure	(8) Remarks
LAKE ERIE							
HURON HARBOR (Chart 14843)							
Huron Harbor							
4475	- Light	41-24-16.490N 082-32-38.160W	Iso R 6s	80 24	12	Square pyramidal tower. 80	HORN: 2 blasts ev 30s (2s bl-2s si-2s bl-24s si). Operates by keying microphone five times on VHF-FM Ch. 79.
4485	- Entrance Lighted Buoy 1	41-24-32.053N 082-32-13.969W	Fl G 6s		4	Green.	Replaced by can from Dec. 1 to Apr. 14.
4490	- Entrance Buoy 2	41-24-34.133N 082-32-18.419W				Red nun.	
4495	- Entrance Buoy 3	41-24-14.024N 082-32-32.840W				Green can.	
4500	- LIGHT 5	41-24-01.830N 082-32-43.060W	Fl G 4s	25 8	5	SG on post.	
4505	- LIGHT 8	41-23-57.090N 082-32-56.090W	Fl R 4s	27 8	5	TR on post.	
4510	- LIGHT 7	41-23-54.510N 082-32-53.560W	Fl G 2.5s	25 8	4	SG on post.	
4515	HURON RIVER MOORING BASIN NORTH LIGHT	41-23-36.000N 082-23-13.800W	F R	15 5		On pile.	Maintained from May 1 to Oct. 1. Private aid.
4520	HURON RIVER MOORING BASIN SOUTH LIGHT	41-23-35.200N 082-33-13.700W	F G	15 5		On pile.	Maintained from May 1 to Oct. 1. Private aid.
WEST END OF LAKE ERIE (Chart 14830)							
4525	SAWMILL CREEK ENTRANCE EAST LIGHT	41-25-00.000N 082-35-38.000W	F G	20 6		Pole on seawall.	Maintained from May 1 to Nov. 1. Private aid.
4530	SAWMILL CREEK ENTRANCE WEST LIGHT	41-25-03.000N 082-35-41.000W	F R	20 6		Pole on seawall.	Maintained from May 1 to Nov. 1. Private aid.
4540	MAST Mooring Buoy "City Of Concord"	41-32-43.680N 082-32-48.660W	Q W				Maintained from Apr. 15 to Oct. 15. Private aid.
LAKE ERIE (Chart 14820)							
SANDUSKY HARBOR (Chart 14845)							
Sandusky Harbor							
4560	- Breakwater Light	41-29-57.148N 082-40-28.880W	Fl W 6s	30 9	12	White cylindrical tower with green band. 30	HORN: 1 blast ev 30s (3s bl-27s si). Operates by keying microphone five times on VHF-FM Ch. 79.
LAKE ERIE							
SANDUSKY HARBOR (Chart 14845)							
Sandusky Harbor							
Moseley Channel							
4570	- RANGE FRONT LIGHT	41-29-11.400N 082-42-12.000W	Q G	32 10		KRW on white cylindrical tower.	Higher intensity on range line.
4575	- RANGE REAR LIGHT 2,625 feet, 237° from front light.	41-28-57.298N 082-42-40.600W	Iso G 6s	66 20		KRW on white cylindrical tower.	Higher intensity on range line.
4580	- Lighted Bell Buoy 1	41-30-20.276N 082-39-45.647W	Fl G 4s		4	Green.	Maintained from Apr. 14 to Dec. 1.
4585	- Lighted Buoy 2	41-30-23.576N 082-39-48.647W	Fl R 4s		4	Red.	Maintained from Apr. 14 to Dec. 1.
4595	- Lighted Buoy 4	41-30-02.372N 082-40-32.495W	Fl R 4s		4	Red.	Replaced by nun from Dec. 1 to Apr. 14.

(1) No.	(2) Name and Location	(3) Position	(4) Characteristic	(5) Height	(6) Range	(7) Structure	(8) Remarks
LAKE ERIE							
SANDUSKY HARBOR (Chart 14845)							
Sandusky Harbor							
Moseley Channel							
4600	- Lighted Buoy 5	41-29-41.079N 082-41-06.152W	FI G 4s		4	Green.	Maintained from Apr. 14 to Dec. 14.
4605	- Lighted Buoy 6	41-29-44.479N 082-41-08.753W	FI R 4s		4	Red.	Replaced by nun from Dec. 1 to Apr. 14.
4610	- Buoy 8	41-29-31.469N 082-41-35.416W				Red nun.	
4615	- Lighted Buoy 9	41-29-24.403N 082-41-39.757W	Q G		4	Green.	Replaced by can from Dec. 7 to Apr. 14.
4620	- Lighted Buoy 10	41-29-23.386N 082-41-49.461W	FI R 2.5s		4	Red.	Replaced by can from Dec. 7 to Apr. 14.
Sandusky Straight Channel							
4625	- RANGE FRONT LIGHT	41-29-27.829N 082-41-46.412W	Q R	27 8		KRW on white cylindrical tower.	Higher intensity on range line.
4630	- RANGE REAR LIGHT 1,500 feet, 017° from front light.	41-29-42.157N 082-41-40.531W	Iso R 6s	66 20		KRW on white cylindrical tower.	Higher intensity on range line.
4635	- Lighted Buoy 11	41-29-14.380N 082-41-48.855W	Q G		4	Green.	Replaced by can from Dec. 14 to Apr. 14.
4640	- Lighted Buoy 12	41-29-10.262N 082-41-56.576W	FI R 4s		4	Red.	Replaced by nun from Dec. 7 to Apr. 14.
4645	CEDAR POINT WATER INTAKE LIGHT	41-29-00.900N 082-41-36.400W	FI Y 4s	20 6		NY on green post.	Maintained from Apr. 1 to Dec. 1. Private aid.
4650	- Lighted Buoy 13	41-28-32.181N 082-42-06.257W	FI G 4s		4	Green.	Replaced by can from Dec. 7 to Apr. 14.
4655	- Lighted Buoy 14	41-28-32.981N 082-42-11.657W	FI R 2.5s		4	Red.	Replaced by nun from Dec. 7 to Apr. 14.
4660	Sandusky Exit Channel Junction Lighted Buoy E	41-28-22.781N 082-42-15.657W	FI (2+1)R 6s		4	Red and green bands.	Replaced by nun from Dec. 7 to Apr. 14.
4665	- Buoy 15	41-27-53.982N 082-42-21.857W				Green can.	
4670	- Lighted Buoy 16	41-27-52.682N 082-42-27.858W	FI R 2.5s		4	Red.	Replaced by nun from Dec. 7 to Apr. 14.
Sandusky Dock Channel							
4675	- Lighted Buoy 18	41-27-43.083N 082-42-39.159W	FI R 4s		4	Red.	Replaced by nun from Dec. 7 to Apr. 14.
4676	DOCK OF THE BAY MARINA ENTRANCE LIGHT	41-27-37.700N 082-42-41.600W	F R	18 5		TR on white post.	Maintained from Apr. 7 to Dec. 1. Private aid.
4677	DOCK OF THE BAY MARINA EAST BREAKWATER LIGHT	41-27-38.200N 082-42-42.800W	F W	18 5		On grey post.	Maintained from Apr. 7 to Dec. 1. Private aid.
4678	DOCK OF THE BAY MARINA WEST BREAKWATER LIGHT	41-27-35.700N 082-42-49.000W	F W	18 5		On grey post.	Maintained from Apr. 7 to Dec. 1. Private aid.
4680	- Lighted Buoy 20	41-27-33.083N 082-43-05.960W	FI R 4s		4	Red.	Replaced by nun from Dec. 7 to Apr. 14.
4685	- LIGHT	41-27-25.155N 082-43-16.300W	FI G 4s	19 6	5	SG on pile.	

(1) No.	(2) Name and Location	(3) Position	(4) Characteristic	(5) Height	(6) Range	(7) Structure	(8) Remarks
LAKE ERIE							
SANDUSKY HARBOR (Chart 14845)							
Sandusky Harbor							
Sandusky Dock Channel							
4690	- Lighted Buoy 23	41-27-18.161N 082-43-36.327W	FI G 4s		4	Green.	Replaced by can from Dec. 7 to Apr. 14.
4695	- Lighted Buoy 24	41-27-20.984N 082-43-38.462W	FI R 4s		4	Red.	Replaced by nun from Dec. 7 to Apr. 14.
4700	Sandusky Turning Basin Buoy 25	41-27-12.684N 082-43-44.563W				Green can.	
4705	SANDUSKY HARBOR TURNING BASIN LIGHT	41-27-23.071N 082-43-44.729W	FI W 2.5s	20 6	5	NR on post.	
Sandusky Bay Exit Channel							
4710	- Buoy 9	41-27-27.384N 082-43-50.663W				Green can.	
4715	- Lighted Buoy 7	41-27-44.034N 082-43-45.090W	FI G 2.5s		4	Green.	Replaced by can from Dec. 7 to Apr. 14.
4720	- Buoy 8	41-27-51.684N 082-43-47.663W				Red nun.	
4725	- RANGE FRONT LIGHT	41-28-33.611N 082-41-50.578W	Q G	32 10		KRW on skeleton tower.	Higher intensity on rangeline only.
4730	- RANGE REAR LIGHT	41-28-45.008N 082-41-19.968W	Iso G 6s	53 16		KRW on skeleton tower.	
4735	- RANGE REAR PASSING LIGHT	41-28-45.008N 082-41-19.968W	FI Y 4s	23 7	4		
4740	- Lighted Buoy 6	41-27-56.184N 082-43-35.962W	FI R 4s		4	Red.	Replaced by nun from Dec. 7 to Apr. 14.
4745	- Lighted Buoy 5	41-27-53.284N 082-43-34.862W	FI G 2.5s		4	Green.	Replaced by can from Dec. 7 to Apr. 14.
4750	- Lighted Buoy 4	41-28-09.683N 082-42-59.560W	FI R 4s		4	Red.	Replaced by nun from Dec. 7 to Apr. 14.
4755	- Lighted Buoy 3	41-28-06.983N 082-42-57.860W	FI G 4s		4	Green.	Replaced by can from Dec. 7 to Apr. 14.
4760	- Lighted Buoy 2	41-28-23.582N 082-42-22.358W	FI R 2.5s		4	Red.	Replaced by nun from Dec. 7 to Apr. 14.
Cedar Point Marina							
4765	- ENTRANCE LIGHT 1	41-28-38.100N 082-41-08.900W	F G	15 5		SG on post.	Maintained from Mar. 1 to Dec. 15. Private aid.
4770	- ENTRANCE LIGHT 2	41-28-40.700N 082-41-07.800W	F R	15 5		TR on post.	Maintained from Mar. 1 to Dec. 15. Private aid.
4775	- BREAKWATER LIGHT	41-28-32.800N 082-40-57.900W	F W	15 5		NW on post.	Maintained from Mar. 1 to Dec. 15. Private aid.
4780	- SOUTH BASIN LIGHT 2	41-28-22.100N 082-40-52.900W	FI R 2.5s	22 7		TR on post.	Maintained from Apr. 1 to Nov. 15. Private aid.
4785	- SOUTH BASIN LIGHT 1	41-28-20.000N 082-40-55.000W	FI G 2.5s	22 7		SG on post.	Maintained from Apr. 1 to Nov. 15. Private aid.

(1) No.	(2) Name and Location	(3) Position	(4) Characteristic	(5) Height	(6) Range	(7) Structure	(8) Remarks
LAKE ERIE (Chart 14820)							
SANDUSKY HARBOR (Chart 14845)							
Sandusky Harbor							
4790	SADLER SAILING BASIN ENTRANCE LIGHT 1	41-27-39.600N 082-41-51.300W	F G	10 3		On post.	Maintained from Apr. 15 to Oct. 15. Private aid.
4795	SADLER SAILING BASIN ENTRANCE LIGHT 2	41-27-40.200N 082-41-51.800W	F R	13 4		On post.	Maintained from Apr. 15 to Oct. 15. Private aid.
4800	SANDUSKY SLUDGE BASIN LIGHT	41-27-38.300N 082-41-49.000W	Q R	13 4		On white post.	Maintained from Apr. 15 to Oct. 15. Private aid.
4805	EAST COVE ENTRANCE LIGHT 1	41-27-33.300N 082-41-53.500W	F G	7 2		On spar on jetty.	Maintained from Apr. 15 to Oct. 15. Private aid.
4806	EAST COVE ENTRANCE LIGHT 2	41-27-32.500N 082-41-56.600W	F R	15 5		On pole.	Maintained from Apr. 15 to Oct. 15. Private aid.
4807	EAST COVE ENTRANCE LIGHT 3	41-27-32.000N 082-41-55.700W	F G	15 5		On pole.	Maintained from Apr. 15 to Oct. 15. Private aid.
4810	CAUSEWAY LEADING LIGHT	41-27-21.500N 082-40-24.200W	F G	5 2		On black pile.	Visible from 037.25° to 157.25°. Maintained from Apr. 15 to Oct. 15. Private aid.

LAKE ERIE

SANDUSKY HARBOR (Chart 14845)							
Sandusky Harbor							
Harbor Development Channel							
<i>Aids to navigation maintained from May 1 to Nov. 1.</i>							
4815	<i>East Bay Channel Lighted Buoy 1</i>	41-27-42.400N 082-40-23.900W	FI G 4s			Green.	Private aid.
4820	<i>East Bay Channel Lighted Buoy 2</i>	41-27-41.100N 082-40-24.100W	FI R 4s			Red.	Private aid.
4825	<i>East Bay Channel Lighted Buoy 3</i>	41-27-41.800N 082-40-18.000W	FI G 4s			Green.	Private aid.
4830	<i>East Bay Channel Lighted Buoy 4</i>	41-27-40.600N 082-40-18.900W	FI R 4s			Red.	Private aid.
4835	<i>East Bay Channel Lighted Buoy 5</i>	41-27-41.200N 082-40-13.200W	Q G			Green.	Private aid.
4840	<i>East Bay Channel Lighted Buoy 6</i>	41-27-39.900N 082-40-14.700W	Q R			Red.	Private aid.
4845	<i>East Bay Channel Lighted Buoy 7</i>	41-27-32.600N 082-40-03.700W	FI G 4s			Green.	Private aid.
4850	<i>East Bay Channel Lighted Buoy 8</i>	41-27-31.500N 082-40-05.300W	FI R 4s			Red.	Private aid.
4855	<i>East Bay Channel Lighted Buoy 9</i>	41-27-25.900N 082-39-56.000W	FI G 4s			Green.	Private aid.
4860	<i>East Bay Channel Lighted Buoy 10</i>	41-27-25.200N 082-39-57.800W	FI R 4s			Red.	Private aid.
4865	<i>East Bay Channel Lighted Buoy 11</i>	41-27-21.500N 082-39-51.000W	FI G 4s			Green.	Private aid.
4870	<i>East Bay Channel Lighted Buoy 12</i>	41-27-20.900N 082-39-52.400W	FI R 4s			Red.	Private aid.
4875	<i>East Bay Channel Lighted Buoy 13</i>	41-27-16.400N 082-39-45.200W	FI G 4s			Green.	Private aid.
4880	<i>East Bay Channel Lighted Buoy 14</i>	41-27-16.100N 082-39-47.400W	FI R 4s			Red.	Private aid.
4885	<i>East Bay Channel Lighted Buoy 15</i>	41-27-09.100N 082-39-39.500W	Q G			Green.	Private aid.
4890	<i>East Bay Channel Lighted Buoy 16</i>	41-27-09.000N 082-39-38.900W	Q R			Red.	Private aid.
4895	<i>East Bay Channel Lighted Buoy 17</i>	41-27-02.200N 082-39-40.800W	FI G 4s			Green.	Private aid.
4900	<i>East Bay Channel Lighted Buoy 18</i>	41-27-02.200N 082-39-42.800W	FI R 4s			Red.	Private aid.

(1) No.	(2) Name and Location	(3) Position	(4) Characteristic	(5) Height	(6) Range	(7) Structure	(8) Remarks
LAKE ERIE							
SANDUSKY HARBOR (Chart 14845)							
Sandusky Harbor							
Harbor Development Channel							
<i>Aids to navigation maintained from May 1 to Nov. 1.</i>							
4905	East Bay Channel Lighted Buoy 19	41-26-55.800N 082-39-44.400W	Q G			Green.	Private aid.
4910	East Bay Channel Lighted Buoy 20	41-26-56.400N 082-39-45.400W	FI R 4s			Red.	Private aid.
4915	East Bay Channel Lighted Buoy 21	41-26-53.800N 082-39-51.500W	FI G 4s			Green.	Private aid.
4920	East Bay Channel Lighted Buoy 22	41-26-54.800N 082-39-51.900W	FI R 4s			Red.	Private aid.
4925	East Bay Channel Lighted Buoy 23	41-26-51.900N 082-40-01.000W	FI G 4s			Green.	Private aid.
4930	East Bay Channel Lighted Buoy 24	41-26-53.000N 082-40-01.200W	FI R 4s			Red.	Private aid.
4935	East Bay Channel Lighted Buoy 25	41-26-50.000N 082-40-09.900W	FI G 4s			Green.	Private aid.
4940	East Bay Channel Lighted Buoy 26	41-26-51.500N 082-40-10.100W	FI R 4s			Red.	Private aid.
Lyman Harbor							
4945	- LIGHT	41-27-19.200N 082-41-02.400W	FI W 4s	43 13		Steel frame lighthouse red with yellow trim and worded LYMAN in black.	Private aid.
4946	- LIGHT 1	41-27-17.670N 082-40-59.880W	FI G 2s	10 3		SG on end of break wall.	Private aid.
4947	- LIGHT 2	41-27-19.200N 082-41-02.400W	FI R 2s	6 2		TR on end of break wall.	Private aid.
Harbor Development Channel							
<i>Aids to navigation maintained from May 1 to Nov. 1.</i>							
4950	BATTERY PARK MARINA SOUTH ENTRANCE LIGHT	41-27-50.000N 082-42-02.400W	F G	20 6		On post.	Maintained from May 1 to Oct. 31. Private aid.
4955	BATTERY PARK MARINA NORTH ENTRANCE LIGHT	41-27-51.000N 082-42-02.500W	F R	20 6		On post.	Maintained from May 1 to Oct. 31. Private aid.
4960	SANDUSKY YACHT CLUB LIGHT 1	41-27-45.600N 082-42-21.600W	Q G	23 7		SG on post.	Maintained from Apr. 15 to Dec. 15. Private aid.
4965	SANDUSKY YACHT CLUB LIGHT 2	41-27-45.000N 082-42-22.200W	Q R	23 7		TR on post.	Maintained from Apr. 15 to Dec. 15. Private aid.
ISLANDS IN LAKE ERIE (Chart 14844)							
West End Sandusky Bay							
4970	DANBURY BREAKWATER LIGHT	41-30-20.000N 082-45-31.000W	FI G 4s	23 7		On post.	Maintained from Apr. 15 to Nov. 15. Private aid.
4975	COMMODORE BAY MARINA ENTRANCE LIGHT 1	41-30-08.000N 082-46-24.000W	F G			SG on post.	Maintained from May 1 to Nov. 1. Private aid.
4980	COMMODORE BAY MARINA ENTRANCE LIGHT 2	41-30-10.000N 082-42-24.000W	F R			TR on post.	Maintained from May 1 to Nov. 1. Private aid.
4985	LOCKWOOD ENTRANCE CHANNEL JETTY LIGHT 1	41-29-17.000N 082-53-28.000W	FI G 4s				Private aid.
4985.1	LOCKWOOD ENTRANCE CHANNEL JETTY LIGHT 2	41-29-17.000N 082-53-28.000W	FI R 4s				Private aid.
4986	QUARRY ENTRANCE CHANNEL LIGHT 1	41-29-19.000N 082-53-43.000W	FI G 6s				Private aid.
4986.1	QUARRY ENTRANCE CHANNEL LIGHT 2	41-29-19.000N 082-53-43.000W	FI R 6s				Private aid.

(1) No.	(2) Name and Location	(3) Position	(4) Characteristic	(5) Height	(6) Range	(7) Structure	(8) Remarks
LAKE ERIE							
ISLANDS IN LAKE ERIE (Chart 14844)							
West End Sandusky Bay							
Sandusky Bay Channel							
4990	- TRANSMISSION LINE LIGHT A	41-29-04.500N 082-49-36.000W	Q W	15 5		NW worded DANGER on concrete pier.	Maintained from May 1 to Dec. 1. Private aid.
4995	Thomas Edison Bridge Shoal Buoy A	41-29-03.000N 082-50-02.000W				White with orange bands and diamond worded HAZARD.	Maintained from May 1 to Oct. 15. Private aid.
5000	Thomas Edison Bridge Shoal Buoy B	41-29-09.000N 082-50-03.000W				White with orange bands and diamond worded HAZARD.	Maintained from May 1 to Oct. 15. Private aid.
5005	Thomas Edison Bridge Shoal Buoy C	41-29-06.000N 082-50-02.000W				White can with orange bands and diamond worded HAZARD.	Maintained from May 1 to Oct. 15. Private aid.
5010	- TRANSMISSION LINE LIGHT B	41-28-57.000N 082-49-33.000W	Q W	15 5		NW worded DANGER on concrete pier.	Maintained from May 1 to Dec. 1. Private aid.
SOUTH SHORE OF LAKE ERIE (Chart 14842)							
West End Sandusky Bay							
Sandusky Bay Channel							
5020	Willow Point Buoy A	41-26-42.000N 082-53-12.000W				White with orange bands.	Maintained from May 15 to Oct. 15. Private aid.
5025	Willow Point Buoy B	41-26-42.000N 082-53-24.000W				White with orange bands.	Maintained from May 15 to Oct. 15. Private aid.
5030	Willow Point Buoy C	41-26-30.000N 082-53-30.000W				White with orange bands.	Maintained from May 15 to Oct. 15. Private aid.
Muddy Creek							
5085	SQUAW ISLAND LIGHT 12	41-27-09.500N 082-59-41.200W	Q W	25 8	3	NW "DANGER SHOALING" daymarks on structure	
Sandusky River							
<i>Buoys maintained from May 1 to Nov. 1. Due to silting, buoys may be relocated without prior notice.</i>							
5089	- Buoy 1	41-27-05.000N 082-59-40.000W				Green can.	Private aid.
5089.1	- Buoy 2	41-27-01.000N 083-00-02.000W				Red nun.	Private aid.
5089.2	- Buoy 3	41-26-52.000N 083-00-14.000W				Green can.	Private aid.
5089.3	- Buoy 4	41-26-53.000N 083-00-17.000W				Red nun.	Private aid.
5089.4	- Buoy 5	41-26-41.000N 083-00-35.000W				Green can.	Private aid.
5089.5	- Buoy 6	41-26-46.000N 083-00-30.000W				Red nun.	Private aid.
5089.6	- Buoy 8	41-26-43.000N 083-01-44.000W				Red nun.	Private aid.
5089.7	- Buoy 10	41-26-21.000N 083-01-23.000W				Red nun.	Private aid.
5089.8	- Buoy 12	41-26-15.000N 083-02-04.000W				Red nun.	Private aid.
5090	- Daybeacon 13	41-26-58.242N 083-00-00.384W				NW on pile "DANGER ROCKS"	
5091	- Buoy 14	41-26-00.000N 083-02-39.000W				Red nun.	Private aid.
5096	- Daybeacon 15	41-26-56.880N 083-00-03.912W				NW on pile. "DANGER ROCKS"	

(1) No.	(2) Name and Location	(3) Position	(4) Characteristic	(5) Height	(6) Range	(7) Structure	(8) Remarks
LAKE ERIE							
SOUTH SHORE OF LAKE ERIE (Chart 14842)							
West End Sandusky Bay							
Sandusky River							
<i>Buoys maintained from May 1 to Nov. 1. Due to silting, buoys may be relocated without prior notice.</i>							
5100	- Daybeacon 17	41-26-50.592N 083-00-06.882W				NW on pile. "DANGER ROCKS"	
South Passage to Maumee Bay							
Bay Point							
5170	- Shoal Lighted Buoy 2 Marks east side of shoal.	41-30-12.029N 082-41-28.254W	FI R 4s		4	Red.	Maintained from Apr. 14 to Nov. 14.
Bay Point State Park Hazard							
<i>Buoys maintained from Apr. 15 to Oct. 15. Due to shifting sandbar, buoys may be relocated without prior notice.</i>							
5215	BAY POINT MARINA EAST LIGHT	41-30-51.200N 082-43-11.200W	Q W	10 3		On white post.	Maintained from May 15 to Nov. 15. Private aid.
5245	BAY POINT MARINA SOUTH LIGHT	41-30-34.600N 082-43-30.000W	Q W	8 2		On white post.	Maintained from May 15 to Nov. 15. Private aid.
5246	JOHNSON ISLAND LIGHT 2	41-29-27.600N 082-43-50.400W	FI R 4s	15 5		On single pole.	Maintained from Apr. 1 to Oct. 31. Private aid.
5247	JOHNSON ISLAND LIGHT 1	41-29-24.600N 082-43-54.000W	FI G 4s	15 5		On single pole.	Maintained from Apr. 1 to Oct. 31. Private aid.
5250	Marblehead Light	41-32-10.750N 082-42-42.550W	FI G 6s	67 20	11	Tower. 60	
5255	PLEASANT POINTE NORTH PIER LIGHT	41-32-23.900N 082-42-53.700W	F W	16 5		On post.	Maintained from Apr. 15 to Nov. 30. Private aid.
5260	PLEASANT POINTE SOUTHEAST PIER LIGHT	41-32-22.300N 082-42-52.400W	F R	16 5		On post.	Maintained from Apr. 15 to Nov. 30. Private aid.
5261	PLEASANT POINTE SOUTH PIER LIGHT	41-32-22.100N 082-42-52.900W	F G	16 5		On post.	Maintained from Apr. 15 to Nov. 30. Private aid.
5265	MARBLEHEAD STONE DOCK LIGHT	41-32-42.000N 082-43-48.000W	Q W	18 5		NW on post.	Maintained from Mar. 15. to Dec. 15. Private aid.
5270	LAKESIDE ASSOCIATION DOCK LIGHT	41-32-53.000N 082-45-03.000W	F R	10 3		On post.	Maintained from Apr. 15 to Nov. 1. Private aid.
5275	LAKESIDE MARINE INC. BREAKWATER LIGHT	41-32-48.500N 082-45-17.000W	F G	20 6		On pile.	Maintained from Mar. 15 to Dec. 15. Private aid.
5280	LAKESIDE MARINE INC. PIERHEAD LIGHT	41-32-48.700N 082-45-14.000W	Q W	35 11		White structure.	Maintained from Mar. 15 to Dec. 15. Private aid.
WEST END OF LAKE ERIE (Chart 14846)							
Port Clinton							
<i>Buoys maintained from May 14 to Nov. 1.</i>							
5282	MAZURIK FISH ACCESS LIGHT 1	41-32-36.240N 082-45-55.380W	FI G 4s				Private aid.
5283	MAZURIK FISH ACCESS LIGHT 2	41-32-35.160N 082-45-55.440W	FI R 4s				Private aid.
SOUTH SHORE OF LAKE ERIE (Chart 14842)							
South Passage to Maumee Bay							
Bay Point State Park Hazard							
<i>Buoys maintained from Apr. 15 to Oct. 15. Due to shifting sandbar, buoys may be relocated without prior notice.</i>							
5285	SCHROCKS MARINA EAST BREAKWATER LIGHT	41-32-31.300N 082-46-04.800W	F W	20 6		On post.	Maintained from Apr. 20 to Oct. 20. Private aid.

(1) No.	(2) Name and Location	(3) Position	(4) Characteristic	(5) Height	(6) Range	(7) Structure	(8) Remarks
LAKE ERIE							
SOUTH SHORE OF LAKE ERIE (Chart 14842)							
South Passage to Maumee Bay							
Bay Point State Park Hazard							
<i>Buoys maintained from Apr. 15 to Oct. 15. Due to shifting sandbar, buoys may be relocated without prior notice.</i>							
5290	SCHROCKS MARINA WEST BREAKWATER LIGHT	41-32-30.900N 082-46-05.500W	F R	15 5		On post.	Maintained from Apr. 20 to Oct. 20. Private aid.
5300	LAKEVUE WEST ENTRANCE LIGHTS (3)	41-32-26.000N 082-46-22.500W	F R	4 1		On post.	Maintained from May 1 to Sep. 30. Private aid.
5305	EAST HARBOR ENTRANCE LIGHT 1	41-32-36.000N 082-47-00.000W	FI G 4s	24 7		SG on skeleton tower.	Private aid.
5310	EAST HARBOR ENTRANCE LIGHT 2	41-32-36.000N 082-47-00.000W	FI R 4s	24 7		TR on skeleton tower.	Private aid.
5315	CHANNEL GROVE MARINA DOCK LIGHT	41-32-11.000N 082-47-14.000W	FI R 4s	16 5		On post.	Maintained from Apr. 15 to Nov. 15. Private aid.
East Harbor Smallboat Concourse							
<i>Buoys maintained from May 15 to Sep. 15</i>							
5325	- Buoy 1	41-32-17.000N 082-47-12.300W				Green can.	Private aid.
5330	- Buoy 2	41-32-17.500N 082-47-14.000W				Red nun.	Private aid.
5335	- Buoy 3	41-32-14.300N 082-47-15.800W				Green can.	Private aid.
5340	- Buoy 4	41-32-14.600N 082-47-16.500W				Red nun.	Private aid.
5365	EAST HARBOR STATE PARK EAST BREAKWATER LIGHT	41-33-27.000N 082-47-59.000W	FI W 2.5s	20 6		NW on post worded DANGER.	Private aid.
5370	EAST HARBOR STATE PARK WEST BREAKWATER LIGHT	41-33-42.000N 082-48-12.000W	FI W 2.5s	20 6		NW on post worded DANGER.	Private aid.
5375	<i>Middle Harbor Shoal Lighted Buoy 1</i>	41-34-19.281N 082-47-39.473W	FI G 4s		4	Green.	Maintained from Apr. 14 to Nov. 28.
West Harbor							
<i>Buoys maintained from May 1 to Oct. 28.</i>							
5380	- ENTRANCE CHANNEL LIGHT 1	41-34-08.000N 082-48-33.000W	FI G 4s	36 11	4	SG on post.	
5385	- ENTRANCE CHANNEL LIGHT 2	41-34-09.000N 082-48-37.000W	FI R 2.5s	31 9	4	TR on post.	
5390	- Access Channel Buoy 3	41-34-03.681N 082-48-39.675W				Green can.	
5395	- Access Channel Buoy 4	41-34-04.681N 082-48-40.675W				Red nun.	
5400	- <i>Access Channel Lighted Buoy 5</i>	41-33-59.969N 082-48-44.763W	FI G 4s		3	Green.	
5405	- <i>Access Channel Lighted Buoy 6</i>	41-34-00.181N 082-48-46.175W	FI R 4s		3	Red.	
5410	- <i>Access Channel Lighted Buoy 8</i>	41-33-54.981N 082-48-52.675W	FI R 4s		3	Red.	
5415	- ACCESS CHANNEL LIGHT 7	41-33-54.500N 082-48-51.000W	FI G 2.5s	25 8	4	SG on piles.	
5420	- Access Channel Light 9	41-33-43.500N 082-48-53.000W	FI G 6s	15 5	4	SG on pile.	
5425	- Access Channel Light 10	41-33-44.000N 082-48-55.000W	FI R 6s	15 5	4	TR on pile.	
5430	- Inner Channel Daybeacon 11	41-33-33.500N 082-49-09.500W				SG on pile.	
5435	- Inner Channel Daybeacon 12	41-33-34.200N 082-49-10.500W				TR on pile.	
5440	STATE PARK MARINA ENTRANCE LIGHT 1	41-33-31.700N 082-49-15.200W	F G	10 3		SG on pyramidal structure.	Maintained from Apr. 15 to Nov. 1. Private aid.

(1) No.	(2) Name and Location	(3) Position	(4) Characteristic	(5) Height	(6) Range	(7) Structure	(8) Remarks
LAKE ERIE							
SOUTH SHORE OF LAKE ERIE (Chart 14842)							
South Passage to Maumee Bay							
West Harbor							
<i>Buoys maintained from May 1 to Oct. 28.</i>							
5445	STATE PARK MARINA ENTRANCE LIGHT 2	41-33-31.200N 082-49-16.100W	F R	10 3		TR on pyramidal structure.	Maintained from Apr. 15 to Nov. 1. Private aid.
5450	ANCHORS AWAY MARINA ENTRANCE LIGHT 1	41-33-32.000N 082-49-18.000W	F G	10 3		On post.	Maintained from Apr. 1 to Dec. 1. Private aid.
5455	ANCHORS AWAY MARINA ENTRANCE LIGHT 2	41-33-32.000N 082-49-18.000W	F R	16 5		On post.	Maintained from Apr. 1 to Dec. 1. Private aid.
5460	- JUNCTION LIGHT	41-33-32.286N 082-49-25.469W	FI (2+1)R 6s	25 8	4	JR on pile.	
5465	- Inner Channel Daybeacon 13	41-33-28.500N 082-49-28.000W				SG on pile.	
5470	- Inner Channel Daybeacon 14	41-33-28.500N 082-49-30.500W				TR on pile.	
5475	- Inner Channel Daybeacon 15	41-33-19.000N 082-49-34.600W				SG on pile.	
5480	- Inner Channel Daybeacon 16	41-33-19.000N 082-49-37.000W				TR on pile.	
5485	- Inner Channel Daybeacon 17	41-33-10.700N 082-49-40.000W				SG on pile.	
5490	- Inner Channel Daybeacon 18	41-33-11.000N 082-49-42.500W				TR on pile.	
5492	- Inner Channel Warning Daybeacon	41-33-01.500N 082-49-53.000W				NW with orange stripes on pile.	Marks end of channel.
Gem Beach							
5495	- SOUTH ENTRANCE LIGHT 1	41-34-10.000N 082-48-59.000W	FI G 4s	20 6		SG on pile.	Maintained from Apr. 15 to Nov. 1. Private aid.
5500	- NORTH ENTRANCE LIGHT 2	41-34-15.000N 082-48-54.000W	FI R 4s	28 9		TR on post.	Maintained from Apr. 15 to Nov. 1. Private aid.
5505	- Access Channel Daybeacon 3	41-33-54.800N 082-49-20.500W				SG on pile.	
5510	- Access Channel Daybeacon 5	41-33-39.000N 082-49-24.200W				SG on pile.	
5515	- Access Channel Daybeacon 6	41-33-39.000N 082-49-27.200W				TR on pile.	
ISLANDS IN LAKE ERIE (Chart 14844)							
5520	<i>Scott Point Shoal Lighted Buoy 1</i> Marks northeast side of shoal.	41-36-05.035N 082-48-22.554W	FI G 4s		4	Green.	Replaced by can from Nov. 7 to May 7.
5525	<i>Starve Island Reef Lighted Buoy 2</i> Marks west side of reef.	41-36-41.500N 082-49-02.343W	FI R 6s		4	Red.	Replaced by nun from Nov. 7 to May 7.
5530	South Bass Island Light	41-37-44.151N 082-50-29.554W	FI R 6s	95 29	12	NR on skeleton tower. 75	
5535	GREEN ISLAND LIGHT	41-38-42.110N 082-52-04.240W	FI W 2.5s	80 24	8	NR on skeleton tower.	Light obscured by woods from 238° to 273°.
WEST END OF LAKE ERIE (Chart 14830)							
5540	<i>Niagara Reef Lighted Buoy 5</i>	41-40-12.277N 082-58-21.597W	FI G 4s		4	Green.	
5545	Crib Reef Buoy 7	41-38-47.178N 082-59-59.700W				Green can.	Maintained from Apr. 7 to Nov. 1.
5550	WEST SISTER ISLAND LIGHT	41-44-13.090N 083-06-38.331W	FI W 4s	55 17	8	Tower.	Light obscured by trees from 210° thru 269°, other scattered trees obscure light at intervals.

(1) No.	(2) Name and Location	(3) Position	(4) Characteristic	(5) Height	(6) Range	(7) Structure	(8) Remarks
LAKE ERIE							
WEST END OF LAKE ERIE (Chart 14830)							
5555	NOAA Lighted Weather Buoy 45005	41-40-36.000N 082-23-54.000W	Fl (4)Y 20s			Yellow disc-shaped hull.	Maintained from May 1 to Dec. 1. Aid maintained by National Oceanic and Atmospheric Administration.
ISLANDS IN LAKE ERIE (Chart 14844)							
5565	Kelleys Island Shoal Lighted Buoy 1 Marks northeast side of shoal.	41-38-40.966N 082-37-56.637W	Fl G 4s		4	Green.	Replaced by can from Nov. 7 to May 7.
5567	MAST Mooring Buoy "F.H. Prince"	41-36-14.400N 082-40-31.200W	Q W				Maintained from Apr. 15 to Oct. 15. Private aid.
5570	CAMP PATOS LIGHT	41-37-01.000N 082-40-58.000W	Fl W 2s	11 3		Small lighthouse structure.	Maintained from May 30 to Sep. 1. Private aid.
5575	Kelleys Island Buoy 1	41-37-26.370N 082-40-01.746W				Green can.	
5580	Kelleys Island Shoal Buoy 3	41-38-25.669N 082-39-30.843W				Green can.	
5585	KELLY ISLAND STATE PARK BREAKWATER LIGHT	41-37-00.000N 082-42-11.000W	Fl R 4s	20 6		TR on gray tower.	Private aid.
5590	KELLSTONE CRIB LIGHT	41-36-38.000N 082-43-40.000W	Q R	7 2		On pile.	Maintained from May 1 to Dec. 20. Private aid.
5595	Rock Shoal Lighted Buoy 2	41-36-15.579N 082-44-50.366W	Fl R 4s		4	Red.	Maintained from May 7 to Nov. 7.
5600	Gull Island Shoal Lighted Buoy 4 Marks south side of shoal.	41-39-16.971N 082-41-19.850W	Fl R 4s		4	Red.	Maintained from May 7 to Nov. 7.
5615	Middle Bass Island East Shoal Lighted Bell Buoy 1 Marks east side of shoal.	41-41-54.224N 082-45-54.666W	Fl G 4s		4	Green.	Replaced by can from Nov. 7 to May 7.
North Bass Island							
5620	- Shoal Buoy 2	41-42-36.761N 082-51-27.877W				Red nun.	Maintained from May 7 to Nov. 7.
5625	- Lighted Buoy 3	41-43-40.133N 082-48-17.572W	Fl G 4s		4	Green.	Replaced by can from Nov. 7 to May 7.
5630	- Buoy 4	41-44-07.713N 082-48-35.072W				Red nun.	Maintained from May 7 to Nov. 7.
5635	- Lighted Bell Buoy 6	41-45-01.872N 082-50-05.176W	Fl R 4s		4	Red.	Maintained from May 7 to Nov. 7.
ISLANDS IN LAKE ERIE (Chart 14844)							
5650	BALLAST ISLAND LIGHT	41-40-42.810N 082-47-02.590W	Fl W 4s	92 28	8	NR on skeleton tower.	Obscured from 014° to 070°.
5652	MIDDLE BASS ISLAND NORTH BREAKWATER LIGHT	41-40-35.490N 082-48-20.860W	Fl R 6s				Private aid.
5653	MIDDLE BASS ISLAND SOUTH BREAKWATER LIGHT	41-40-34.010N 082-48-23.510W	Fl G 6s				Private aid.
5655	Ballast Island Channel Lighted Buoy 5	41-40-16.301N 082-46-53.895W	Fl G 2.5s		4	Green.	Maintained from May 7 to Nov 7.
5660	Ballast Island Channel Buoy 6	41-40-25.476N 082-47-09.970W				Red nun.	
5665	Ballast Island Channel Buoy 7	41-40-21.376N 082-47-26.670W				Green can.	
5670	Perry Memorial Monument Light	41-39-14.630N 082-48-41.039W	Iso W 6s	341 104	15	On roof of monument. 352	

(1) No.	(2) Name and Location	(3) Position	(4) Characteristic	(5) Height	(6) Range	(7) Structure	(8) Remarks
LAKE ERIE							
ISLANDS IN LAKE ERIE (Chart 14844)							
Put-In-Bay							
<i>Buoys maintained from May 21 to Nov. 1.</i>							
5675	Put In Bay Shoal Buoy 1 Marks northwest side of shoal.	41-39-33.877N 082-48-51.274W				Green can.	Maintained year round.
5680	- Channel Lighted Buoy 2	41-39-29.200N 082-49-06.200W	FIR 2.5s		3	Red.	
5685	- Channel Buoy 3	41-39-29.177N 082-48-53.674W				Green can.	
5690	- Channel Lighted Buoy 4	41-39-22.100N 082-49-06.200W	FIR 4s		4	Red.	
5695	- Channel Buoy 5	41-39-24.677N 082-48-55.774W				Green can.	
5705	- Channel Buoy 6	41-39-18.405N 082-49-13.476W				Red nun.	
5710	- Channel Buoy 8	41-39-17.440N 082-49-17.716W				Red nun.	
5715	- Channel Buoy 10	41-39-18.877N 082-49-21.675W				Red nun.	
5716	- East Lighted Float	41-39-29.700N 082-48-52.500W	Q Y			Three 8 foot boards marked NO WAKE, on a wood raft.	Maintained from May 1 to Oct. 15. Private aid.
5717	- West Lighted Float	41-39-27.900N 082-49-07.000W	Q Y			Three 8 foot boards marked NO WAKE, on a wood raft.	Maintained from May 1 to Oct. 15. Private aid.
Miller Channel							
<i>Buoys maintained from May 1 to Nov. 1.</i>							
5720	- Entrance Buoy 1	41-39-20.300N 082-49-25.500W				Green can.	Private aid.
5725	- Entrance Buoy 2	41-39-20.700N 082-49-24.300W				Red nun.	Private aid.
5730	- Entrance Buoy 3	41-39-18.200N 082-49-30.500W				Green can.	Private aid.
5735	- Entrance Buoy 4	41-39-21.500N 082-49-25.200W				Red nun.	Private aid.
5736	- Entrance Buoy 6	41-39-19.600N 082-49-30.700W				Red nun.	Private aid.
5745	Oak Point Reef Cut Buoy 1	41-39-24.000N 082-49-24.900W				Green can.	Maintained from Apr. 15 to Nov. 15. Private aid.
5750	Oak Point Reef Cut Buoy 2	41-39-24.000N 082-49-24.800W				Red nun.	Maintained from Apr. 15 to Nov. 15. Private aid.
Put-In-Bay Anchorage							
<i>Buoys maintained from May 1 to Nov. 1.</i>							
5754	- Buoy A	41-39-28.000N 082-49-10.900W				Yellow can.	Private aid.
5755	- Buoy B	41-39-27.200N 082-49-15.000W				Yellow can.	Private aid.
5760	- Buoy C	41-39-25.800N 082-49-20.000W				Yellow can.	Private aid.
5765	- Buoy D	41-39-24.600N 082-49-21.800W				Yellow can.	Private aid.
5770	- Buoy E	41-39-23.000N 082-49-23.800W				Yellow can.	Private aid.
5775	Peach Orchard Point Lighted Buoy 2	41-39-47.176N 082-49-17.675W	FIR 4s		4	Red.	Maintained from Apr. 21 to Oct. 21.
WEST END OF LAKE ERIE (Chart 14830)							
Erie Proving Ground							
5780	- Buoy A	41-41-29.761N 083-07-32.570W				Yellow can.	
5785	- Buoy B	41-41-29.073N 083-03-45.410W				Yellow can.	

(1) No.	(2) Name and Location	(3) Position	(4) Characteristic	(5) Height Range	(6) Range	(7) Structure	(8) Remarks
LAKE ERIE							
WEST END OF LAKE ERIE (Chart 14830)							
Erie Proving Ground							
5790	- Buoy C	41-41-29.076N 082-59-59.701W				Yellow can.	
5795	- Buoy D	41-38-34.468N 082-57-23.304W				Yellow can.	
5800	- Buoy E	41-37-05.679N 082-56-06.691W				Yellow can.	
5805	- Buoy F	41-35-39.660N 082-54-53.828W				Yellow can.	
5810	- Buoy G	41-34-36.181N 082-56-43.692W				Yellow can.	
5815	- Buoy H	41-33-37.181N 082-58-40.696W				Yellow can.	
5820	- Buoy J	41-36-00.178N 083-03-24.707W				Yellow can.	
5825	- Buoy K	41-37-40.176N 083-04-52.711W				Yellow can.	
5830	- Buoy L	41-39-53.173N 083-06-17.716W				Yellow can.	
ISLANDS IN LAKE ERIE (Chart 14844)							
5835	<i>Catawba Island Lighted Buoy 1</i>	41-34-36.631N 082-52-05.182W	FI G 4s		4	Green.	Maintained from May 7 to Nov. 7.
5840	CATAWBA STATE PARK PIER LIGHT	41-34-22.000N 082-51-24.000W	FI G 2.5s	15 5		Skeleton tower.	Maintained from Apr. 1 to Nov. 15. Private aid.
5845	CATAWBA CLIFFS HARBOR LIGHT	41-34-18.000N 082-51-18.000W	F R	12 4		White triangular structure.	Maintained from Apr. 1 to Nov. 1. Private aid.
5846	CATAWBA ISLAND MARINA SOUTH LIGHT 1	41-33-42.000N 082-51-10.000W	Q G	10 3		SG on pile.	Maintained from Apr. 15 to Nov. 15. Private aid.
5847	CATAWBA ISLAND MARINA SOUTH LIGHT 2	41-33-41.000N 082-51-08.000W	Q R	10 3		TR on pile.	Maintained from Apr. 15 to Nov. 15. Private aid.
5849.3	LEMARIN ENTRANCE LIGHT 5	41-33-33.000N 082-51-10.000W	F G	20 6		SG on concrete pile.	Maintained from Apr. 1 to Nov. 30. Private aid.
5849.4	LEMARIN ENTRANCE LIGHT 6	41-33-32.000N 082-51-10.500W	F R	20 6		TR on concrete pile.	Maintained from Apr. 1 to Nov. 30. Private aid.
5850	COLONY CLUB MARINA NORTH LIGHT	41-34-00.000N 082-51-25.000W	F G	10 3		White triangular structure.	Maintained from Apr. 1 to Nov. 1. Private aid.
5855	COLONY CLUB MARINA SOUTH LIGHT	41-33-13.000N 082-51-25.000W	F R	10 3		White triangular structure.	Maintained from Apr. 1 to Nov. 1. Private aid.
5857	NORTHWEST CATAWABA MARINA ENTRANCE LIGHT 1	41-32-53.700N 082-51-28.500W	FI G 3s	10 3		SG on post.	Maintained from Apr. 1 to Nov. 1. Private aid.
5858	NORTHWEST CATAWABA MARINA ENTRANCE LIGHT 2	41-32-52.500N 082-51-29.000W	FI R 3s	10 3		TR on post.	Maintained from Apr. 1 to Nov. 1. Private aid.
WEST END OF LAKE ERIE (Chart 14846)							
Port Clinton							
<i>Buoys maintained from May 14 to Nov. 1.</i>							
5860	- Intake Crib Lighted Buoy	41-31-12.500N 082-56-21.800W	Q W			White and orange bands with orange diamond worded DANGER.	Maintained from May 15 to Nov. 15. Private aid.
5861	- Regional Water Intake Crib Lighted Buoy	41-31-20.759N 082-56-17.925W	FI W 4s			White with orange bands and diamond worded DANGER CRIB.	Maintained from May 15 to Oct. 15. Private aid.

(1) No.	(2) Name and Location	(3) Position	(4) Characteristic	(5) Height	(6) Range	(7) Structure	(8) Remarks
LAKE ERIE							
WEST END OF LAKE ERIE (Chart 14846)							
Port Clinton							
<i>Buoys maintained from May 14 to Nov. 1.</i>							
5865	- Light 2	41-31-08.420N 082-56-10.340W	FI (2)R 6s	30 9	10	TR on post. 30	Higher intensity beam on bearing of 208°.
5870	- EAST PIERHEAD LIGHT 1	41-31-08.249N 082-56-07.436W	FI G 6s	25 8	8	SG on white pile.	
5875	- Channel Buoy 1	41-30-55.200N 082-57-01.800W				Green can.	
5877	- Channel Buoy 2	41-30-55.880N 082-57-02.045W				Red nun.	
5880	- Channel Buoy 3	41-30-53.283N 082-57-21.193W				Green can.	
5885	- Channel Buoy 4	41-30-56.183N 082-57-26.693W				Red nun.	
5890	- Channel Buoy 5	41-31-00.063N 082-57-38.193W				Green can.	
5895	- Channel Buoy 6	41-31-00.983N 082-57-37.593W				Red nun.	
5898	SPINNAKER BAY ENTRANCE LIGHT 1	41-31-28.800N 082-58-05.500W	F G	10 3		SG on post on breakwater.	Private aid.
5899	SPINNAKER BAY ENTRANCE LIGHT 2	41-31-30.000N 082-58-05.500W	F R	10 3		TR on post on breakwater.	Private aid.
Lake Front Marina							
5900	- ENTRANCE EAST LIGHT 1	41-31-35.000N 082-58-13.800W	FI G 2s	13 4		SG on pile.	Maintained from Apr. 1 to Nov. 15. Private aid.
5905	- ENTRANCE WEST LIGHT 2	41-31-35.200N 082-58-15.500W	FI R 2s	13 4		TR on pile.	Maintained from Apr. 1 to Nov. 15. Private aid.
5910	- RANGE FRONT LIGHT	41-31-27.300N 082-58-19.000W	F Y	34 10		On skeleton tower.	Maintained from Apr. 15 to Nov. 15. Private aid.
5915	- RANGE REAR LIGHT 75 feet, 210° from front light.	41-31-27.000N 082-58-19.500W	F Y	49 15		On skeleton tower.	Maintained from Apr. 15 to Nov. 15. Private aid.
WEST END OF LAKE ERIE (Chart 14846)							
<i>Crib buoys maintained from Apr. 15 to Nov. 15.</i>							
5950	Davis-Besse Nuclear Power Plant Obstruction Buoy	41-36-25.121N 083-03-48.616W				Orange and white regulatory buoy marked SUBMERGED CRIB.	Maintained from Apr. 1 to Nov. 15. Private aid.
5951	Davis Besse Security Zone Buoy A	41-36-22.020N 083-04-27.840W				White with orange bands.	Private aid.
5951.1	Davis Besse Security Zone Buoy B	41-36-34.680N 083-04-16.560W				White with orange bands.	Private aid.
5951.2	Davis Besse Security Zone Buoy C	41-36-47.220N 083-04-05.280W				White with orange bands.	Private aid.
5951.3	Davis Besse Security Zone Buoy D	41-37-00.000N 083-03-54.000W				White with orange bands.	Private aid.
5951.4	Davis Besse Security Zone Buoy E	41-36-48.540N 083-03-39.300W				White with orange bands.	Private aid.
5951.5	Davis Besse Security Zone Buoy F	41-36-37.560N 083-03-25.320W				White with orange bands.	Private aid.
5951.6	Davis Besse Security Zone Buoy G	41-36-27.060N 083-03-11.880W				White with orange bands.	Private aid.
5951.7	Davis Besse Security Zone Buoy H	41-36-16.200N 083-02-58.020W				White with orange bands.	Private aid.
5951.8	Davis Besse Security Zone Buoy I	41-36-05.100N 083-02-43.980W				White with orange bands.	Private aid.
5951.9	Davis Besse Security Zone Buoy J	41-35-54.000N 083-02-30.000W				White with orange bands.	Private aid.
5952	Davis Besse Security Zone Buoy K	41-35-46.980N 083-02-46.980W				White with orange bands.	Private aid.

(1) No.	(2) Name and Location	(3) Position	(4) Characteristic	(5) Height	(6) Range	(7) Structure	(8) Remarks
LAKE ERIE							
WEST END OF LAKE ERIE (Chart 14846)							
<i>Crib buoys maintained from Apr. 15 to Nov. 15.</i>							
5952.1	Davis Besse Security Zone Buoy L	41-35-39.000N 083-03-06.000W				White with orange bands.	Private aid.
5952.2	Davis Besse Security Zone Buoy M	41-35-31.980N 083-03-22.980W				White with orange bands.	Private aid.
Wild Wings Marina							
5955	- ENTRANCE LIGHT 1	41-36-48.500N 083-06-13.000W	FI G 2s	20 6		SG on white post.	Maintained from May 1 to Nov. 1. Private aid.
5960	- ENTRANCE LIGHT 2	41-36-49.800N 083-06-14.100W	FI R 2s	20 6		TR on white post.	Maintained from May 1 to Nov. 1. Private aid.
WEST END OF LAKE ERIE (Chart 14846)							
<i>Crib buoys maintained from Apr. 15 to Nov. 15.</i>							
5970	LONG BEACH RANGE FRONT LIGHT	41-36-53.200N 083-06-48.200W	F G	13 4		On white post.	Maintained from May 30 to Nov. 1. Private aid.
5975	LONG BEACH RANGE REAR LIGHT 147 feet, 159° from front light.	41-36-52.000N 083-06-48.000W	F G	22 7		On white post.	Maintained from May 30 to Nov. 1. Private aid.
5980	LONG BEACH ENTRANCE LIGHT	41-36-53.200N 083-06-48.800W	F R	12 4		On white post.	Maintained from May 1 to Nov. 1. Private aid.
Turtle Creek							
<i>Aids maintained from Apr. 1 to Nov. 15.</i>							
5996	- BREAKWATER LIGHT 2	41-36-59.300N 083-07-44.000W	FI R 2.5s	28 9		TR on pile.	Private aid.
WEST END OF LAKE ERIE (Chart 14846)							
<i>Crib buoys maintained from Apr. 15 to Nov. 15.</i>							
6000	WARD CANAL EAST JETTY LIGHT 1	41-39-05.300N 083-14-11.900W	FI G 2.5s	22 7	4	SG on post.	
6001	WARD CANAL WEST JETTY LIGHT 2	41-39-04.800N 083-14-15.600W	FI R 4s	28 9	5	TR on post.	
Cooley Canal							
6005	- BREAKWATER LIGHT 1	41-40-35.701N 083-16-59.203W	FI G 4s	30 9	4	SG on tower.	
6010	- BREAKWATER LIGHT 2	41-40-37.065N 083-17-02.179W	FI R 4s	30 9	4	TR on tower.	
6011	- Buoy 3	41-40-36.299N 083-16-59.861W				Green can.	Maintained from May 14 to Nov. 1.
6012	- Buoy 2	41-40-37.349N 083-17-01.077W				Red nun.	Maintained from May 14 to Nov. 1.
6013	- Buoy 4	41-40-32.550N 083-17-01.222W				Green can.	Maintained from May 14 to Nov. 1.
6014	- Buoy 6	41-40-32.531N 083-17-02.532W				Red nun.	Maintained from May 14 to Nov. 1.
Turtle Creek							
<i>Aids maintained from Apr. 1 to Nov. 15.</i>							
6015	COOLEY CANAL FRONT RANGE LIGHT	41-40-30.720N 083-17-01.980W	F R			KRW on pile.	Private aid.
6016	COOLEY CANAL REAR RANGE LIGHT	41-40-29.580N 083-17-02.280W	F R			KRW in Pipe.	Private aid.
6025	TOLEDO WATER WORKS INTAKE CRIB LIGHTS	41-41-58.000N 083-15-33.000W	Q W	50 15		Circular building surmounting crib.	Four (4) lights mounted on each corner of crib. Maintained from Apr. 1 to Nov. 15. Private aid.

(1) No.	(2) Name and Location	(3) Position	(4) Characteristic	(5) Height	(6) Range	(7) Structure	(8) Remarks
LAKE ERIE							
TOLEDO HARBOR (Chart 14847)							
Maumee Bay							
<i>Lighted buoys maintained from Apr. 7 to Dec. 14.</i>							
6029	GLERL Maumee	41-45-14.100N 083-13-53.100W	FI Y 4s				Secured with two point mooring system, lighted spar buoys with same flash characteristics marking mooring locations. Private aid.
6030	Toledo Harbor Light	41-45-42.680N 083-19-44.470W	Iso W 6s	72 22	13		HORN: 1 blast ev 30s (3s bl). Operates from Apr. 1 to Dec. 1.
6040	- Safe Water Lighted Buoy	41-50-07.946N 083-10-10.530W	Mo (A) W		7	Red and white stripes.	Maintained from Apr. 7 to Dec. 7.
6045	- Entrance Lighted Buoy 1	41-49-26.940N 083-11-27.380W	Q G		4	Green.	Maintained from Apr. 7 to Dec. 7.
6050	- Entrance Light 2	41-49-31.919N 083-11-36.717W	FI R 2.5s	44 13	12	TR on tower with red band. 35	RACON: M (— —). BELL: 1 strike ev 30s.
6055	- Buoy 3	41-48-54.181N 083-12-41.673W				Green can.	
6060	- Buoy 4	41-48-58.060N 083-12-45.987W				Red nun.	
6065	- Lighted Buoy 5	41-48-29.301N 083-13-34.622W	FI G 4s		4	Green.	
6070	- Lighted Buoy 6	41-48-33.491N 083-13-37.953W	FI R 4s		4	Red.	
6075	- Buoy 7	41-48-04.830N 083-14-26.470W				Green can.	
6080	- Buoy 8	41-48-08.750N 083-14-30.399W				Red nun.	
6085	- LIGHT 9	41-47-39.841N 083-15-17.867W	FI G 4s	33 10	5	White cylindrical tower with green band.	
6090	- Lighted Buoy 10	41-47-44.720N 083-15-21.230W	FI R 4s		4	Red.	Maintained from Apr. 7 to Dec. 7.
6095	- Buoy 11	41-47-15.608N 083-16-10.917W				Green can.	
6100	- Buoy 12	41-47-19.561N 083-16-14.731W				Red nun.	
6105	MANHATTAN RANGE FRONT LIGHT	41-41-51.000N 083-27-54.000W	F R	24 7		KRW on post.	Lighted throughout 24 hours.
6110	MANHATTAN RANGE REAR LIGHT 2,930 feet, 237.4° from front light.	41-41-24.000N 083-28-44.000W	F R	105 32		KRW on storage bin on building.	Lighted throughout 24 hours.
6115	- Lighted Buoy 13	41-46-51.333N 083-17-02.292W	FI G 4s		4	Green.	
6120	- Lighted Buoy 14	41-46-55.450N 083-17-06.209W	FI R 2.5s		4	Red.	
6125	- Buoy 15	41-46-34.550N 083-17-38.800W				Green can.	
6130	- Buoy 16	41-46-38.727N 083-17-41.880W				Red nun.	
6135	- Lighted Buoy 17	41-46-11.340N 083-18-27.540W	FI G 4s		4	Green.	Maintained from Apr. 7 to Dec. 7.
6140	- Lighted Buoy 18	41-46-15.869N 083-18-31.010W	FI R 4s		4	Red.	Maintained from Apr. 07 to Dec. 07.
6145	- Buoy 19	41-45-55.050N 083-19-02.310W				Green can.	
6150	- Buoy 20	41-45-59.556N 083-19-04.743W				Red nun.	

(1) No.	(2) Name and Location	(3) Position	(4) Characteristic	(5) Height	(6) Range	(7) Structure	(8) Remarks
LAKE ERIE							
TOLEDO HARBOR (Chart 14847)							
Maumee Bay							
<i>Lighted buoys maintained from Apr. 7 to Dec. 14.</i>							
6155	- Lighted Buoy 21	41-45-37.490N 083-19-39.070W	FI G 4s		4	Green.	
6160	- Buoy 23	41-45-18.782N 083-20-19.389W				Green can.	
6165	- Buoy 24	41-45-22.880N 083-20-23.018W				Red nun.	
6170	- Lighted Buoy 25	41-44-59.770N 083-20-59.630W	FI G 4s		4	Green.	Maintained from Apr. 7 to Dec. 7.
6175	- Lighted Buoy 26	41-45-03.759N 083-21-03.207W	FI R 4s		4	Red.	Maintained from Apr. 7 to Dec. 7.
6180	- Buoy 27	41-44-39.625N 083-21-41.528W				Green can.	
6185	- Buoy 28	41-44-43.939N 083-21-45.281W				Red nun.	
6190	- LIGHT 29	41-44-19.900N 083-22-21.600W	FI G 4s	43 13	4	SG on white cylindrical tower with green band.	
6195	- Lighted Buoy 30	41-44-24.750N 083-22-25.310W	FI R 4s		4	Red.	
6200	- Buoy 31	41-44-04.525N 083-22-56.009W				Green can.	
6205	- Buoy 32	41-44-08.527N 083-22-59.416W				Red nun.	
6210	- Lighted Buoy 33	41-43-49.190N 083-23-28.800W	FI G 4s		4	Green.	Maintained from Apr. 7 to Dec. 7.
6215	- Lighted Buoy 34	41-43-53.218N 083-23-32.259W	FI R 4s		4	Red.	Maintained from Apr. 7 to Dec. 7.
6220	- Buoy 35	41-43-25.090N 083-24-20.170W				Green can.	
6225	- Buoy 36	41-43-28.016N 083-24-25.293W				Red nun.	
6230	- Lighted Buoy 37	41-42-58.659N 083-25-16.460W	FI G 4s		4	Green.	
6235	- Lighted Buoy 38	41-43-02.830N 083-25-19.525W	FI R 4s		4	Red.	
6240	- Buoy 40	41-42-42.432N 083-26-02.346W				Red nun.	
Disposal Area							
<i>Aids maintained from Apr. 15 to Dec. 15.</i>							
6245	- LIGHT A	41-42-34.000N 083-26-06.000W	Q W	19 6		On dolphin.	Private aid.
6250	- LIGHT B	41-42-33.000N 083-26-09.000W	Q W	19 6		On dolphin.	Private aid.
Maumee Bay							
<i>Lighted buoys maintained from Apr. 7 to Dec. 14.</i>							
6265	- Lighted Buoy 41	41-42-18.510N 083-26-40.019W	FI G 4s		4	Green.	Replaced by can from Dec. 7 to Apr. 7.
6270	- Buoy 42	41-42-22.627N 083-26-43.743W				Red nun.	
6275	- Lighted Buoy 43	41-42-02.480N 083-27-14.560W	FI G 4s		4	Green.	Replaced by can from Dec. 7 to Apr. 7.
6280	- Lighted Buoy 45	41-41-57.176N 083-27-26.754W	FI G 4s		4	Green.	Replaced by can from Dec. 7 to Apr. 7.
6285	- Lighted Buoy 46	41-42-00.580N 083-27-34.873W	FI R 4s		4	Red.	Replaced by nun from Dec. 7 to Apr. 7.

(1) No.	(2) Name and Location	(3) Position	(4) Characteristic	(5) Height	(6) Range	(7) Structure	(8) Remarks
LAKE ERIE							
TOLEDO HARBOR (Chart 14847)							
Maumee Bay							
<i>Lighted buoys maintained from Apr. 7 to Dec. 14.</i>							
6290	- Lighted Buoy 48	41-41-52.964N 083-27-54.183W	FI R 4s		4	Red.	Replaced by nun from Dec. 7 to Apr. 7.
Maumee River							
6295	- Lighted Buoy 49	41-41-38.853N 083-27-59.006W	FI G 4s		4	Green.	Replaced by can from Dec. 7 to Apr. 14.
6300	- Lighted Buoy 50	41-41-33.117N 083-28-13.192W	FI R 4s		4	Red.	Replaced by nun from Dec. 7 to Apr. 14.
6305	- Buoy 52	41-41-13.874N 083-28-39.058W				Red nun.	
Harrison Marina							
6320	- Entrance Buoy 3	41-41-08.700N 083-28-48.200W				Green can.	Private aid.
6325	- Entrance Buoy 4	41-41-11.200N 083-28-51.200W				Green can.	Private aid.
6330	- Danger Buoy G	41-41-07.800N 083-28-51.900W				White with orange bands and diamond; can.	Private aid.
Maumee River							
6337	- Turning Basin Buoy 54	41-40-45.571N 083-29-11.291W				Red nun.	
6340	- Turning Basin Buoy 56	41-40-09.076N 083-29-54.759W				Red nun.	
6345	- Turning Basin Buoy 58	41-40-10.076N 083-29-59.759W				Red nun.	
6350	- Turning Basin Buoy 60	41-40-04.253N 083-30-06.860W				Red nun.	
6355	- Lighted Buoy 62	41-40-00.076N 083-30-08.659W	FI R 4s		4	Red.	Replaced by nun from Dec. 7 to Apr. 14.
6356	GLASS CITY MARINA LIGHT 1	41-39-28.000N 083-30-53.000W	FI G 6s			Piling	Maintained from Apr. 15 to Oct. 15. Private aid.
6356.1	GLASS CITY MARINA LIGHT 2	41-39-28.000N 083-30-52.000W	FI R 6s			Piling	Maintained from Apr. 15 to Oct. 15. Private aid.
6356.2	Glass City Marina Buoy 3	41-39-27.000N 083-30-52.000W				Green	Maintained from Apr. 15 to Oct. 15. Private aid.
6356.3	Glass City Marina Buoy 5	41-39-26.000N 083-30-51.000W				Green	Maintained from Apr. 15 to Oct. 15. Private aid.
6356.4	GLASS CITY MARINA RANGE FRONT	41-39-22.000N 083-30-49.000W				Red with white stripe.	Maintained from Apr. 15 to Oct. 15. Private aid.
6356.5	GLASS CITY MARINA RANGE REAR	41-39-21.000N 083-30-49.000W				Red with white stripe.	Maintained from Apr. 15 to Oct. 15. Private aid.
6357	Glass City Marina Buoy A	41-39-28.000N 083-30-50.000W				Orange/White	Maintained from Apr. 15 to Oct. 15. Private aid.
6357.1	Glass City Marina Buoy B	41-39-27.000N 083-30-51.000W				Orange/White	Maintained from Apr. 15 to Oct. 15. Private aid.
6357.2	Glass City Marina Buoy C	41-39-27.000N 083-30-55.000W				Orange/White	Maintained from Apr. 15 to Oct. 15. Private aid.
6357.3	Glass City Marina Buoy D	41-39-25.000N 083-30-58.000W				Orange/White	Maintained from Apr. 15 to Oct. 15. Private aid.

(1) No.	(2) Name and Location	(3) Position	(4) Characteristic	(5) Height	(6) Range	(7) Structure	(8) Remarks
LAKE ERIE							
TOLEDO HARBOR (Chart 14847)							
Maumee River							
6357.4	Glass City Marina Buoy E	41-39-26.000N 083-30-51.000W				Orange/White	Maintained from Apr. 15 to Oct. 15. Private aid.
6357.5	Glass City Marina Buoy F	41-39-25.000N 083-30-50.000W				Orange/White	Maintained from Apr. 15 to Oct. 15. Private aid.
6357.6	Glass City Marina Buoy G	41-39-24.000N 083-30-49.000W				Orange/White	Maintained from Apr. 15 to Oct. 15. Private aid.
6357.7	Glass City Marina Buoy H	41-39-23.000N 083-30-49.000W				Orange/White	Maintained from Apr. 15 to Oct. 15. Private aid.
6360	- Lighted Buoy 63	41-39-19.693N 083-31-20.265W	FI G 4s		4	Green.	Replaced by can from Dec. 7 to Apr. 14.
6361	- Buoy 64	41-38-48.161N 083-31-58.132W				Red nun.	
6362	- Buoy 65	41-38-47.277N 083-31-54.314W				Green can.	
6365	- Buoy 67	41-37-37.000N 083-32-03.000W				Green can.	
Pier 75 Detached Breakwater							
<i>Lights maintained from Apr. 1 to Dec. 1.</i>							
6370	- LIGHT A	41-37-34.600N 083-32-40.900W	Q W			On southeast corner of detached breakwater.	Private aid.
6375	- LIGHT B	41-37-34.500N 083-32-43.000W	Q W			On detached breakwater.	Private aid.
6380	- LIGHT C	41-37-34.400N 083-32-44.900W	Q W			On detached breakwater.	Private aid.
6385	- LIGHT D	41-37-33.400N 083-32-46.900W	Q W			On southwest corner of detached breakwater.	Private aid.
6390	- LIGHT E	41-37-35.100N 083-32-41.100W	Q W			On northeast corner of detached breakwater.	Private aid.
6395	- LIGHT F	41-37-35.000N 083-32-43.100W	Q W			On detached breakwater.	Private aid.
6400	- LIGHT G	41-37-34.900N 083-32-45.000W	Q W			On detached breakwater.	Private aid.
6405	- LIGHT H	41-37-34.500N 083-32-47.000W	Q W			On northwest corner of detached breakwater.	Private aid.
WEST END OF LAKE ERIE (Chart 14846)							
<i>Crib buoys maintained from Apr. 15 to Nov. 15.</i>							
6410	WALBRIDGE PARK RANGE FRONT LIGHT	41-36-51.000N 083-34-50.000W	F R	10	3	Square daymark on white pile.	Maintained from May 1 to Nov. 1. Private aid.
6415	WALBRIDGE PARK REAR RANGE LIGHT 70 feet, 000.5° from front light.	41-36-51.500N 083-34-50.000W	F R	20	6	Square daymark on white pile.	Maintained from May 1 to Nov. 1. Private aid.
6420	Corbutt Island Intake Crib Buoy J	41-37-23.000N 083-33-58.500W				White can with orange bands and diamond.	Private aid.
6425	Corbutt Island Intake Crib Buoy K	41-37-23.500N 083-33-56.000W				White can with orange bands and diamond.	Private aid.
6430	Corbutt Island Intake Crib Buoy L	41-37-24.250N 083-33-54.500W				White can with orange bands and diamond.	Private aid.
6435	Brookford Road Water Intake Crib Buoy M	41-36-00.000N 083-35-24.000W				White can with orange bands and diamond.	Private aid.

(1) No.	(2) Name and Location	(3) Position	(4) Characteristic	(5) Height	(6) Range	(7) Structure	(8) Remarks
LAKE ERIE							
WEST END OF LAKE ERIE (Chart 14846)							
<i>Crib buoys maintained from Apr. 15 to Nov. 15.</i>							
6440	Brookford Road Water Intake Crib Buoy N	41-36-01.000N 083-35-22.500W				White can with orange bands and diamond.	Private aid.
6445	Brookford Road Water Intake Crib Buoy P	41-36-01.500N 083-35-23.000W				White can with orange bands and diamond.	Private aid.
6450	LUNA PIER MARINA BREAKWATER LIGHT 1	41-48-39.000N 083-26-20.000W	FI G 4s	15 5		On post.	Maintained from Apr. 1 to Nov. 1. Private aid.
6455	LUNA PIER MARINA BREAKWATER LIGHT 2	41-48-38.900N 083-26-20.700W	FI R 4s	15 5		On post.	Maintained from Apr. 2 to Nov. 1. Private aid.
Toledo Beach Marina							
<i>Lights maintained from Apr. 15 to Oct. 15.</i>							
6460	- RANGE FRONT LIGHT	41-49-44.160N 083-24-45.360W	F R	37 11		On pile.	Private aid.
6465	- RANGE REAR LIGHT 860 feet, 290° from front light.	41-49-47.100N 083-24-56.800W	F R	47 14		On pile.	Private aid.
6470	- SOUTH BREAKWATER LIGHT	41-49-40.000N 083-24-32.500W	Q G	10 3		On pile.	Private aid.
6474	- NORTH BREAKWATER LIGHT	41-49-40.500N 083-24-30.000W	Q R	10 3		On pile.	Private aid.
WEST END OF LAKE ERIE (Chart 14846)							
<i>Crib buoys maintained from Apr. 15 to Nov. 15.</i>							
6480	OTTER CREEK RANGE FRONT LIGHT	41-50-44.600N 083-24-02.300W	F G	12 4		SG on pile.	Maintained from May 1 to Nov. 30. Private aid.
6485	OTTER CREEK RANGE REAR LIGHT 75 feet, 284° from front light.	41-50-44.800N 083-24-03.200W	FI G 4s	22 7		SG on pile.	Maintained from May 1 to Nov. 30. Private aid.
Bolles Harbor							
<i>Unlighted buoys maintained from Apr. 21 to Nov. 14.</i>							
6490	- Lighted Buoy 2	41-51-22.164N 083-22-17.754W	FI R 4s		4	Red.	Maintained from Apr. 1 to Dec. 1.
6495	- Buoy 4	41-51-32.364N 083-22-22.754W				Red nun.	
6500	- Lighted Buoy 5	41-51-42.752N 083-22-28.391W	FI G 2.5s		4	Green.	Maintained from Apr. 1 to Dec. 1.
6505	- Lighted Buoy 6	41-51-43.064N 083-22-27.254W	FI R 4s		4	Red.	Maintained from Apr. 1 to Dec. 1.
6510	- Buoy 8	41-51-52.624N 083-22-31.693W				Red nun.	
6515	- Buoy 9	41-52-03.664N 083-22-38.154W				Green can.	
6520	- Buoy 10	41-52-04.164N 083-22-36.854W				Red nun.	
6525	- ENTRANCE LIGHT 10A	41-52-03.960N 083-22-36.010W	FI (2)W 5s 0.4s fl 0.6s ec. 0.4s fl 3.6s ec.	35 11	8	TR on post.	
6530	- Buoy 11	41-52-10.464N 083-22-41.554W				Green can.	
6535	- ENTRANCE LIGHT 13A	41-52-15.700N 083-22-45.580W	FI G 4s	25 8	5	SG on pile.	
6540	- Daybeacon 14	41-52-16.690N 083-22-42.600W				TR on pile.	
6545	- ENTRANCE LIGHT 15	41-52-19.530N 083-22-45.580W	F G	31 9	7	SG on post.	
6550	- RANGE FRONT LIGHT	41-52-25.910N 083-22-47.740W	Q W	18 5		KRW on post.	

(1) No.	(2) Name and Location	(3) Position	(4) Characteristic	(5) Height	(6) Range	(7) Structure	(8) Remarks
LAKE ERIE							
WEST END OF LAKE ERIE (Chart 14846)							
Bolles Harbor							
<i>Unlighted buoys maintained from Apr. 21 to Nov. 14.</i>							
6555	- RANGE REAR LIGHT 2,355 feet, 341.5° from front light.	41-52-47.970N 083-22-57.620W	Iso W 6s	60 18		KRW on skeleton tower.	
Monroe Harbor							
6560	- RANGE FRONT LIGHT	41-53-46.060N 083-20-58.950W	Iso W 6s (NIGHT) Iso W 6s (DAY)	40 12		Skeleton tower.	Lighted throughout 24 hours.
6565	- RANGE REAR LIGHT 2,250 feet, 291.8° from front light.	41-54-04.626N 083-22-00.924W	F W (NIGHT) F W (DAY)	80 24		Skeleton tower.	Lighted throughout 24 hours.
6570	- <i>Lighted Buoy 1</i>	41-52-30.922N 083-16-51.896W	FI G 2.5s		4	Green.	Replaced by can from Dec. 14 to Apr. 14.
6575	- <i>Lighted Buoy 2</i>	41-52-33.685N 083-16-48.597W	FI R 2.5s		4	Red.	Replaced by nun from Dec. 14 to Apr. 14.
6580	- Buoy 3	41-52-51.263N 083-17-59.348W				Green can.	
6585	- Buoy 4	41-52-53.616N 083-17-56.046W				Red nun.	
6590	- <i>Lighted Buoy 5</i>	41-53-10.895N 083-19-05.270W	FI G 4s		4	Green.	Maintained from Apr 07 to Dec07
6595	- <i>Lighted Buoy 6</i>	41-53-14.006N 083-19-05.389W	FI R 4s		4	Red.	Maintained from Apr 07 to Dec 07
6600	- Buoy 7	41-53-28.221N 083-20-04.303W				Green can.	
6605	- Buoy 8	41-53-31.814N 083-20-04.069W				Red nun.	
6610	- Buoy 9	41-54-01.764N 083-21-24.408W				Green can.	
Sterling State Park							
<i>Buoys maintained from May 1 to Sep. 30. Buoys mark remnants of an old dock.</i>							
6615	- Hazard Buoy A	41-54-11.100N 083-19-59.000W				White with orange bands.	Private aid.
6620	- Hazard Buoy B	41-54-11.500N 083-19-53.000W				White with orange bands.	Private aid.
6625	- Hazard Buoy C	41-54-14.000N 083-19-52.800W				White with orange bands.	Private aid.
6630	- Hazard Buoy D	41-54-14.600N 083-19-58.100W				White with orange bands.	Private aid.
Stony Creek Channel							
<i>Aids maintained from May 15 to Nov. 1.</i>							
6635	STONE CREEK CHANNEL RANGE FRONT LIGHT	41-56-18.600N 083-18-06.000W	F R	14 4		On white post.	Private aid.
6640	STONE CREEK CHANNEL RANGE REAR LIGHT 125 feet, 319° from front light.	41-56-35.900N 083-18-11.000W	F R	23 7		On red post.	Private aid.
6645	- Buoy 1	41-56-12.000N 083-17-30.000W				Green can.	Private aid.
6650	- Buoy 2	41-56-24.000N 083-17-56.000W				Red nun.	Private aid.
6655	- Buoy 3	41-56-26.000N 083-18-01.000W				Green can.	Private aid.
6660	- Buoy 4	41-56-28.000N 083-18-00.000W				Red nun.	Private aid.
6665	- Buoy 5	41-56-39.000N 083-18-04.000W				Green can.	Private aid.
6670	- Buoy 6	41-56-30.000N 083-18-03.000W				Red nun.	Private aid.

(1) No.	(2) Name and Location	(3) Position	(4) Characteristic	(5) Height	(6) Range	(7) Structure	(8) Remarks
LAKE ERIE							
WEST END OF LAKE ERIE (Chart 14846)							
Stony Creek Channel							
<i>Aids maintained from May 15 to Nov. 1.</i>							
6675	- Buoy 7	41-56-32.800N 083-18-08.000W					Private aid.
6680	- Buoy 8	41-56-33.000N 083-18-07.000W					Private aid.
Sandy Creek							
<i>Buoys maintained from May 1 to Sep. 15.</i>							
6681	- Buoy 1	41-55-24.890N 083-19-38.630W					Private aid.
6681.5	- Buoy 2	41-55-25.900N 083-19-37.600W					Private aid.
6682	- Buoy 3	41-55-27.730N 083-19-43.690W					Private aid.
6682.5	- Buoy 4	41-55-28.740N 083-19-42.620W					Private aid.
6683	- Buoy 5	41-55-29.730N 083-19-47.360W					Private aid.
6683.5	- Buoy 6	41-55-30.630N 083-19-46.530W					Private aid.
6684	- Buoy 7	41-55-31.350N 083-19-51.150W					Private aid.
6684.5	- Buoy 8	41-55-31.130N 083-19-50.160W					Private aid.
6685	- Buoy 9	41-55-32.120N 083-19-53.850W				Green.	Private aid.
6690	- Buoy 10	41-55-32.740N 083-19-55.420W				Red.	Private aid.
6691	- Buoy 11	41-55-29.020N 083-19-55.430W					Private aid.
6692	- Buoy 12	41-55-29.530N 083-19-59.350W					Private aid.
6695	- Buoy 13	41-55-24.320N 083-19-58.390W				Green can.	Private aid.
6700	- Buoy 14	41-55-24.810N 083-19-59.350W				Red nun.	Private aid.
6705	- Buoy 15	41-55-21.290N 083-20-00.700W				Green can.	Private aid.
6710	- Buoy 16	41-55-22.110N 083-20-01.690W				Red nun.	Private aid.
6715	ENRICO FERMI POWER PLANT INTAKE LIGHTS	41-57-42.000N 083-15-00.000W	F W	26 8		On white pile.	Maintained from Mar. 1 to Dec. 1. Private aid.
6716	<i>Enrico Fermi Nuclear Power Plant Security Zone Buoy A</i>	41-58-26.220N 083-15-19.980W	Q Y			White with orange bands.	Private aid.
6716.1	<i>Enrico Fermi Nuclear Power Plant Security Zone Buoy B</i>	41-58-30.600N 083-15-00.000W	Q Y			White with orange bands.	Private aid.
6716.2	<i>Enrico Fermi Nuclear Power Plant Security Zone Buoy C</i>	41-58-27.960N 083-14-49.020W	Q Y			White with orange bands.	Private aid.
6716.3	<i>Enrico Fermi Nuclear Power Plant Security Zone Buoy D</i>	41-58-20.100N 083-14-15.000W	Q Y			White with orange bands.	Private aid.
6716.4	<i>Enrico Fermi Nuclear Power Plant Security Zone Buoy E</i>	41-58-12.000N 083-13-42.000W	Q Y			White with orange bands.	Private aid.
6716.5	<i>Enrico Fermi Nuclear Power Plant Security Zone Buoy F</i>	41-57-45.960N 083-13-44.220W	Q Y			White with orange bands.	Private aid.
6716.6	<i>Enrico Fermi Nuclear Power Plant Security Zone Buoy G</i>	41-57-19.920N 083-13-46.020W	Q Y			White with orange bands.	Private aid.
6716.7	<i>Enrico Fermi Nuclear Power Plant Security Zone Buoy H</i>	41-56-54.000N 083-13-48.000W	Q Y			White with orange bands.	Private aid.
6716.8	<i>Enrico Fermi Nuclear Power Plant Security Zone Buoy I</i>	41-56-54.000N 083-14-22.920W	Q Y			White with orange bands.	Private aid.
6716.9	<i>Enrico Fermi Nuclear Power Plant Security Zone Buoy J</i>	41-56-54.000N 083-14-57.900W	Q Y			White with orange bands.	Private aid.
6717	<i>Enrico Fermi Nuclear Power Plant Security Zone Buoy K</i>	41-56-54.060N 083-15-10.560W	Q Y			White with orange bands.	Private aid.

(1) No.	(2) Name and Location	(3) Position	(4) Characteristic	(5) Height	(6) Range	(7) Structure	(8) Remarks
LAKE ERIE							
WEST END OF LAKE ERIE (Chart 14846)							
Sandy Creek							
<i>Buoys maintained from May 1 to Sep. 15.</i>							
6717.1	<i>Enrico Fermi Nuclear Power Plant Security Zone Buoy L</i>	41-56-54.000N 083-15-12.000W	Q Y				Private aid.
Swan Creek Entrance							
6720	- <i>Lighted Buoy 1</i>	41-58-27.960N 083-14-35.940W	FI G 2.5s	7 2		Green.	Private aid.
6725	- <i>Lighted Buoy 2</i>	41-58-30.300N 083-14-34.140W	FI R 2.5s	7 2		Red.	Private aid.
6730	- Buoy 3	41-58-30.960N 083-14-40.140W				Green can.	Private aid.
6735	- Buoy 4	41-58-32.340N 083-14-40.140W				Red nun.	Private aid.
6736	- <i>Lighted Buoy 5</i>	41-58-33.720N 083-14-45.960W	FI G 2.5s	5 2		Green.	Private aid.
6737	- RANGE FRONT LIGHT 6	41-58-34.400N 083-14-45.000W	F R	10 3		TR on post.	Private aid.
6738	- RANGE REAR LIGHT 80 feet, 315° from front light.	41-58-35.040N 083-14-45.780W	F R	30 9		Three-masted tower.	Private aid.
6740	- <i>Lighted Buoy 7</i>	41-58-36.840N 083-14-51.060W	FI G 2.5s	7 2		Green.	Private aid.
6741	- Daybeacon 8	41-58-37.200N 083-14-56.340W				TR on post.	Private aid.
6742	- Daybeacon 10	41-58-36.200N 083-14-58.800W				TR on post.	Private aid.
6743	- Daybeacon 12	41-58-36.000N 083-15-04.500W				TR on post.	Private aid.
LAKE ERIE (Chart 14820)							
Port Colborne							
6755	OUTER LIGHT (C)		F R	36 11		White square tower with red upper portion.	Seasonal. Tower floodlighted. Light intensified over an arc of 030° SSW. Emergency light.
6760	WEST BREAKWATER LIGHT (C)	42-52-12.000N 079-16-06.000W	FI W 4s	24 7		White circular tower.	Seasonal.
6765	Inner Light (C)	42-52-06.000N 079-15-12.000W	FI W 10s 0.3s fl 9.7s ec.	50 15	17	White square tower, red upper portion.	Seasonal.
6775	<i>Lighted Buoy E3</i> (C)		FI G 4s			Green.	
6780	EAST BREAKWATER LIGHT (C)		FI G 4s	35 11		White circular concrete tower with green top.	Seasonal.
6783	<i>ODAS Lighted Buoy 45142</i>	42-44-12.000N 079-17-24.000W				Yellow disc shaped hull.	Seasonal.
6785	Long Point Light (C)	42-32-54.000N 080-03-00.000W	FI (5) Y 20s FI W8s	97 30	25	White octagonal tower with red upper portion.	RACON: M (- -). Seasonal. Emergency light.
WEST END OF LAKE ERIE (Chart 14830)							
Pelee Passage							
6795	Southeast Shoal Light (C)	41-49-36.000N 082-27-48.000W	FI R 10s	70 21	21	White square structure with red stripes on pyramidal base.	RACON: K (- • -). Winter light FI W 4s. Seasonal. Emergency light.
6805	<i>East Lighted Buoy E6</i> (C)		FI R 4s			Red.	Spar; winter marker. Seasonal.
6810	<i>Southeast Shoal Lighted Buoy X</i> (C)	41-48-42.000N 082-27-48.000W	Mo (A) W			Red and white stripes.	Seasonal.
6815	<i>Pelee Point Lighted Bell Buoy EP2</i> (C)	41-52-12.000N 082-30-30.000W	FI R 4s			Red.	Seasonal.

(1) No.	(2) Name and Location	(3) Position	(4) Characteristic	(5) Height	(6) Range	(7) Structure	(8) Remarks
LAKE ERIE							
WEST END OF LAKE ERIE (Chart 14830)							
Pelee Passage							
6820	<i>Grubb Reef Lighted Buoy E8</i> (C)	41-51-54.000N 082-33-36.000W	FI R 4s			Red.	Seasonal.
6825	<i>Traffic Lighted Buoy P</i> (C)	41-51-48.000N 082-34-30.000W	Mo (A) W			Red and white stripes.	Seasonal.
6830	<i>Middle Ground Lighted Buoy E9</i> (C)	41-51-24.000N 082-34-48.000W	FI G 4s			Green.	Seasonal.
6835	Light (C)	41-51-12.000N 083-34-54.000W	FI W 4s	91 28	10	White circular tower with green upper and lower portions; on pier.	RACON: M (— —). Winter light FI W 4s. Seasonal.
6840	<i>Turning Lighted Buoy E10</i> (C)	41-53-12.000N 082-38-42.000W	FI R 4s			Red.	Seasonal.
6845	SCUDDER BREAKWATER LIGHT (C)	41-49-00.000N 082-39-30.000W	FI R 4s	24 7		White circular tower with red top.	Seasonal.
6850	SCUDDER WHARF LIGHT (C)	41-48-54.000N 082-39-36.000W	F R	30 9	8	On elevator.	Seasonal.
6855	SCUDDER WHARF INNER LIGHT (C)		FI R 4s	19 6	7	White circular tower with red upper portion.	Seasonal.
6865	<i>North Harbor Island Reef Lighted Buoy E13</i> (C)	41-51-00.000N 082-51-12.000W	FI G 4s			Green.	Seasonal.
6870	COLCHESTER REEF LIGHT Marks south side of reef. (C)	41-56-00.000N 082-53-30.000W	FI R 4s	72 22	6	Red skeleton tower with red rectangular daymark on two sides.	Seasonal.
6875	MIDDLE SISTER ISLAND LIGHT (C)	41-51-00.000N 082-59-54.000W	FI G 4s	65 20	6	White square skeleton tower.	May be obscured by trees from south-southwest approaches. Seasonal.
DETROIT RIVER							
WEST END OF LAKE ERIE (Chart 14830)							
Detroit River Entrance							
East Outer Channel							
<i>Buoys maintained from Apr. 1 to Dec. 21.</i>							
6885	Detroit River Light	42-00-02.948N 083-08-28.483W	FI (2)W 6s	55 17	12	White conical tower with black top on hexagonal top.	RACON: X (— • —). HORN: 1 blast ev 30s (3s bl). Operates continuously.
6895	- Light 1E	41-54-45.300N 083-07-17.000W	FI G 5s	44 13	11	Tower on platform with green band.	RACON: O (— — —). HORN: 2 blasts ev 60s (3s bl-3s si-3s bl-51s si). Operates from Mar. 15 to Jan. 15.
6900	- <i>Lighted Buoy 2</i>	41-55-16.800N 083-06-18.660W	Q R		4	Red.	Year Round Lighted Buoy
6905	- <i>Lighted Buoy 3</i>	41-55-13.550N 083-06-32.640W	FI G 4s		4	Green.	
6910	- <i>Lighted Buoy 5</i>	41-56-04.427N 083-06-53.426W	FI G 2.5s		4	Green.	Replaced by can from Dec. 14 to Apr. 01.
6915	- <i>Lighted Buoy 6</i>	41-56-07.780N 083-06-38.250W	FI R 2.5s		4	Red.	Replaced by nun from Dec.14 to Apr. 01.
DETROIT RIVER (Chart 14848)							
East Outer Channel							
<i>Buoys maintained from Apr. 1 to Dec. 21.</i>							
6920	- <i>Lighted Buoy 7</i>	41-56-55.693N 083-07-13.032W	FI G 4s		4	Green.	
6925	- <i>Lighted Buoy 8</i>	41-56-58.210N 083-06-57.910W	FI R 4s		4	Red.	

(1) No.	(2) Name and Location	(3) Position	(4) Characteristic	(5) Height	(6) Range	(7) Structure	(8) Remarks
DETROIT RIVER							
DETROIT RIVER (Chart 14848)							
East Outer Channel							
<i>Buoys maintained from Apr. 1 to Dec. 21.</i>							
6930	- Lighted Buoy 9	41-57-45.050N 083-07-31.990W	FI G 2.5s		4	Green.	Replaced by can from Dec. 14 to Apr. 1.
6935	- LIGHT 10	41-57-48.000N 083-07-17.000W	FI R 2.5s	44 13	5	Cylindrical tower with red band on platform.	
6940	- Lighted Buoy 11	41-58-35.760N 083-07-52.040W	FI G 4s		4	Green.	
6945	- Lighted Buoy 12	41-58-38.980N 083-07-37.410W	FI R 4s		4	Red.	
6950	- Lighted Buoy 13	41-59-24.900N 083-08-10.410W	FI G 2.5s		4	Green.	Replaced by can from Dec. 21 to Apr. 1.
6955	- Lighted Buoy 14	41-59-27.416N 083-07-56.689W	FI R 2.5s		4	Red.	Replaced by nun from Dec. 14 to Apr. 1.
6960	- Lighted Buoy 16	42-00-17.260N 083-08-14.030W	Q R		4	Red.	
Amherstburg Channel							
6965	- Lighted Buoy 23	42-00-44.711N 083-08-29.827W	FI G 4s		4	Green.	Replaced by can from Dec. 14 to Apr. 1.
6970	Lighted Buoy D24 (C)		FI R 4s			Red.	Seasonal.
6975	- Buoy 25	42-01-03.310N 083-08-25.677W				Green can.	
6980	DETROIT RIVER PIER LIGHT 30D (C)	42-01-36.000N 083-08-06.000W	Q R	33 10		White circular with red top.	
6985	Lighted Buoy 31D (C)		FI G 4s			Green.	Seasonal.
6990	Lighted Buoy 32D (C)		FI R 4s			Red.	Seasonal.
6995	Bar Point Pier Light D33 (C)	42-02-24.100N 083-08-03.600W	FI G 10s	46 14	10	White square tower.	Light obscured from 090° to 191°.
7000	BAR POINT RANGE FRONT LIGHT 49D (C)	42-04-12.000N 083-07-24.000W	F Y	27 8		Fluorescent orange triangular daymark on white circular tower with green upper portion and black vertical stripe.	Visible on range line only.
7005	BAR POINT RANGE REAR LIGHT 2,500 feet, 013.5° from front light. (C)		F Y	58 18		Fluorescent orange triangular daymark on white circular tower with green upper portion and black vertical stripe.	Visible on range line only.
7010	Lighted Buoy 35D (C)		Q G			Green.	Seasonal.
7015	Lighted Buoy 36D (C)		Q R			Red.	Seasonal.
7020	HACKETT REACH RANGE FRONT LIGHT (C)	42-05-48.000N 083-06-48.000W	F R	45 14		Orange triangular daymark with black stripes on pile.	Visible on range line only.
7025	HACKETT REACH RANGE REAR LIGHT 994 feet, 014.9° from front light. (C)		F R	80 24		Orange triangular daymark with black stripes on white skeleton tower.	Visible on range line only.
7030	Lighted Buoy 37D (C)	42-03-06.000N 083-07-48.000W	FI G 4s			Green.	Seasonal.

(1) No.	(2) Name and Location	(3) Position	(4) Characteristic	(5) Height	(6) Range	(7) Structure	(8) Remarks
DETROIT RIVER							
DETROIT RIVER (Chart 14848)							
Amherstburg Channel							
7035	<i>Lighted Buoy 38D</i> (C)		FI R 4s			Red.	Seasonal.
7040	<i>Lighted Buoy 43D</i> (C)		FI G 4s			Green.	Seasonal.
7045	<i>Lighted Buoy 44D</i> (C)		FI R 4s			Red.	Seasonal.
7050	<i>Lighted Buoy 45D</i> (C)	42-03-48.000N 083-07-30.000W	FI G 4s			Green.	Seasonal.
7055	<i>Lighted Buoy 46D</i> (C)	42-03-48.000N 083-07-30.000W	FI R 4s			Red.	Seasonal.
7060	<i>Lighted Buoy 50d</i> (C)		FI R 4s			Red.	Seasonal.
7070	<i>Lighted Buoy 52D</i> (C)		FI R 4s			Red.	Seasonal.
7075	LIGHT 53D (C)	42-05-12.000N 083-07-06.000W	FI G 4s	31 9		White circular tower with green top.	
7080	<i>Lighted Buoy 56D</i> (C)		Q R			Red.	Seasonal.
7085	<i>Lighted Buoy 57D</i> (C)		Q G			Green.	Seasonal.
7090	AMHERSTBURG RANGE FRONT LIGHT 65D (C)	42-06-48.000N 083-07-06.000W	F Y	27 8		Orange triangular daymark with black stripe on white circular tower with green top.	
7095	AMHERSTBURG RANGE REAR LIGHT 1,138 feet, 355.8° from front light. (C)		F Y	40 12		Orange triangular daymark with black stripe on white circular tower with green top.	Visible on range line only.
7100	<i>Lighted Buoy 59D</i> (C)		FI G 4s			Green.	Seasonal.
7105	<i>Lighted Buoy 60d</i> (C)		FI R 4s			Red.	Seasonal.
7110	LIGHT 61D (C)	42-06-00.000N 083-07-06.000W	FI G 4s	41 13		White circular tower with green top.	Visible on range line only.
7115	<i>Lighted Buoy 63D</i> (C)		Q G			Green.	Seasonal.
Limekiln Crossing Reach Channel							
7120	<i>Lighted Buoy 64D</i> (C)		Q R			Red.	Seasonal.
7125	LIMEKILN CROSSING RANGE FRONT LIGHT (C)	42-07-42.000N 083-06-54.000W	F R	24 7		Orange triangular daymark with black stripe on skeleton tower.	Visible on range line only. Range leads to Fort Malden Range Line.
7130	LIMEKILN CROSSING RANGE REAR LIGHT 1,185 feet, 002.9° from front light. (C)		F R	40 12		Orange inverted triangular daymark with black stripe on white circular mast.	Visible on range line only.
7135	<i>Lighted Buoy 67D</i> (C)		FI G 4s			Green.	Seasonal.
7140	<i>Lighted Buoy 68D</i> (C)		FI R 4s			Red.	Seasonal.
7145	LIGHT 69D (C)	42-07-18.000N 083-07-00.000W	Q G	27 8		White circular tower with green top.	
Ballards Reef Channel							
7150	<i>Lighted Buoy 72D</i> (C)		Q R			Red.	Seasonal.

(1) No.	(2) Name and Location	(3) Position	(4) Characteristic	(5) Height	(6) Range	(7) Structure	(8) Remarks
DETROIT RIVER							
DETROIT RIVER (Chart 14848)							
Ballards Reef Channel							
7155	FORT MALDEN RANGE FRONT LIGHT Marks Ballards Reef Channel. (C)	42-06-54.000N 083-06-42.000W	F R	45 14		Orange triangular daymark with black vertical stripe on white circular tower.	Visible on range line only.
7160	FORT MALDEN RANGE REAR LIGHT 383 feet, 162.5° from front light. (C)		F R	76 23		Orange inverted triangular daymark with black vertical stripe on white skeleton tower.	Visible on range line only.
7165	GROSSE ILE SOUTH CHANNEL RANGE FRONT LIGHT	42-11-06.938N 083-08-31.317W	F G	26 8		KRW on skeleton tower.	Lighted throughout 24 hours.
7170	GROSSE ILE SOUTH CHANNEL RANGE REAR LIGHT 1,495 feet, 342.5° from front light.	42-11-20.991N 083-08-37.254W	F G	51 16		KRW on skeleton tower.	Lighted throughout 24 hours.
7175	LIGHT 71D (C)	42-07-24.000N 083-07-06.000W	FI G 4s	33 10		White circular tower with green top.	
7185	<i>Lighted Buoy 74D</i> (C)		FI R 4s			Red.	Seasonal.
7190	<i>Lighted Buoy 76D</i> (C)		FI R 4s			Red.	Seasonal.
7195	Livingstone Channel Upper Entrance Light (C)	42-08-12.000N 083-07-18.000W	AI WR 10s	40 12	15	White circular tower mounted on white square crib.	Emergency light FI (2) W 15s. HORN: (two-tone) 1 blast ev 15s (4s bl). Operates year round.
7200	Light 77D (C)	42-08-30.000N 083-07-30.000W	FI G 5s	37 11	10	Green stripes on the corners of a white square tower.	
7205	<i>Lighted Buoy 78D</i> (C)		FI R 4s			Red.	Seasonal.
7210	- <i>Lighted Buoy 81</i>	42-09-07.798N 083-07-45.293W	FI G 4s		4	Green.	Replaced by can from Dec. 21 to Apr. 1.
7220	<i>Lighted Buoy DFB</i> (C)	42-09-12.000N 083-07-36.000W				Red with green band.	Seasonal.
7225	- <i>Lighted Buoy 85</i>	42-09-49.267N 083-08-02.294W	FI G 4s		4	Green.	Replaced by can from Dec. 21 to Apr. 1.
7230	- <i>Lighted Buoy 86</i>	42-10-10.747N 083-08-02.924W	FI R 4s		4	Red.	Replaced by nun from Dec. 21 to Apr. 1.
7235	- <i>Lighted Buoy 87</i>	42-10-17.867N 083-08-14.414W	FI G 4s		4	Green.	Replaced by can from Dec. 21 to Apr. 1.
Livingstone Channel							
7240	- LIGHT 25	42-07-45.370N 083-07-31.220W	FI G 2.5s	34 10	3	SG on cylindrical tower.	
7245	- LIGHT 26	42-07-44.950N 083-07-24.680W	FI R 2.5s	34 10	3	TR on cylindrical tower.	
7250	- LIGHT 23	42-07-17.700N 083-07-34.740W	Iso G 6s	34 10	3	SG on cylindrical tower.	Higher intensity beam up and down channel.
7255	- LIGHT 24	42-07-17.228N 083-07-28.320W	Iso R 6s	34 10	3	TR on cylindrical tower.	Higher intensity beam up and down channel.
7260	- LIGHT 21	42-06-49.959N 083-07-38.518W	FI G 2.5s	34 10	3	SG on cylindrical tower.	
7265	LIGHT DL22 (C)		FI R 4s	38 12	6	White circular tower with red top.	

(1) No.	(2) Name and Location	(3) Position	(4) Characteristic	(5) Height	(6) Range	(7) Structure	(8) Remarks
DETROIT RIVER							
DETROIT RIVER (Chart 14848)							
Livingstone Channel							
7270	LIGHT DL20 (C)		Iso R 2s 1s fl 1s ec.	34 10	6	White circular tower with red top.	
7275	- LIGHT 19	42-06-21.214N 083-07-42.934W	Iso G 6s	34 10	3	SG on cylindrical tower.	Higher intensity beam up and down channel.
7280	LIGHT DL17 (C)		FI G 4s	34 10		White circular tower with green top.	Obscured from 010° to 175°.
7285	LIGHT DL18 (C)		FI R 4s	34 10	6	White circular tower with red top.	
7290	LIGHT DL15 (C)		Iso G 2s 1s fl 1s ec.	34 10		White circular tower with green top.	
7295	LIGHT DL16 (C)		Iso R 2s 1s fl 1s ec.	34 10	6	White circular tower with red top.	
7300	LIGHT DL13 (C)		FI G 4s	34 10		White circular tower with green top.	
7305	LIGHT DL14 (C)		FI R 4s	34 10		White circular tower with red top.	
7310	<i>Lighted Buoy DI6</i> (C)		FI R 4s			Red.	Seasonal.
7315	<i>Lighted Buoy DI5</i> (C)		FI G 4s			Green.	Seasonal.
7320	<i>Lighted Buoy DI1</i> (C)	42-02-30.000N 083-08-12.000W	FI G 4s			Green.	Seasonal.
Detroit River Entrance							
West Outer Channel							
7325	- Buoy 9	42-00-04.044N 083-08-41.355W				Green can.	
7330	- Buoy 8	41-59-13.589N 083-08-44.258W				Red nun.	
7335	- Buoy 7	41-59-14.991N 083-08-55.069W				Green can.	
7340	- Buoy 6	41-58-31.242N 083-08-56.133W				Red nun.	
7345	- Buoy 5	41-58-33.280N 083-09-06.569W				Green can.	
7350	- Buoy 4	41-57-46.423N 083-09-08.773W				Red nun.	
7355	- Buoy 3	41-57-48.096N 083-09-19.070W				Green can.	
7360	- Buoy 2	41-57-02.620N 083-09-20.146W				Red nun.	
7365	- <i>Lighted Bell Buoy 1W</i>	41-57-00.954N 083-09-32.344W	FI G 6s		4	Green.	Replaced by can from Dec. 7 to May 7.
Point Mouillee							
<i>Buoys maintained from Apr. 14 to Nov. 14.</i>							
7370	Point Mouillee Access Channel Buoy 1	42-00-11.381N 083-08-46.678W				Green can.	
7375	- Access Channel Buoy 2	42-00-15.068N 083-08-45.263W				Red nun.	
7380	- Access Channel Buoy 3	42-00-20.591N 083-09-45.501W				Green can.	
7385	Point Mouillee Access Channel Buoy 4	42-00-22.851N 083-09-44.411W				Red nun.	

(1) No.	(2) Name and Location	(3) Position	(4) Characteristic	(5) Height	(6) Range	(7) Structure	(8) Remarks
DETROIT RIVER							
DETROIT RIVER (Chart 14848)							
Detroit River Entrance							
Metro Park Marina							
<i>Buoys maintained from Apr. 1 to Nov. 1.</i>							
7390	South Huron Valley Outfall West Lighted Buoy	42-03-09.000N 083-09-50.000W	Q W			White with orange bands and orange diamond worded DANGER OUTFALL.	Maintained from May 1 to Nov. 1. Private aid.
7395	South Huron Valley Outfall Center Lighted Buoy	42-03-09.500N 083-09-48.000W	Q W			White with orange bands and orange diamond worded DANGER OUTFALL.	Maintained from May 1 to Nov. 1. Private aid.
7400	South Huron Valley Outfall East Lighted Buoy	42-03-08.800N 083-09-46.000W	Q W			White with orange bands and orange diamond worded DANGER OUTFALL.	Maintained from May 1 to Nov. 1. Private aid.
7405	- Lighted Buoy 1	42-03-09.500N 083-10-49.000W	FI G 4s			Green.	Private aid.
7410	- Lighted Buoy 2	42-03-12.000N 083-10-49.000W	FI R 4s			Red.	Private aid.
7415	- Buoy 3	42-03-09.500N 083-10-55.000W				Green can.	Private aid.
7420	- Buoy 4	42-02-12.000N 083-10-54.000W				Red nun.	Private aid.
7425	- Buoy 5	42-03-09.500N 083-11-00.000W				Green can.	Private aid.
7430	- Buoy 6	42-03-12.000N 083-11-00.000W				Red nun.	Private aid.
7435	- Buoy 7	42-03-09.500N 083-11-05.000W				Green can.	Private aid.
7440	- Buoy 8	42-03-12.500N 083-11-05.000W				Red nun.	Private aid.
7445	- RANGE FRONT LIGHT	42-03-12.000N 083-11-36.000W	FI R 4s	15 5		On pile.	Maintained from Apr. 1 to Nov. 1. Private aid.
7450	- RANGE REAR LIGHT 100 yards, 270° from front light.	43-03-10.500N 083-11-37.000W	F R	30 9		On pile.	Maintained from Apr. 1 to Nov. 1. Private aid.
Hickory Island Channel							
<i>Buoys maintained from May 14 to Nov. 21.</i>							
7455	- Buoy 1	42-04-22.855N 083-09-39.030W				Green can.	
7460	- Lighted Buoy 2	42-04-21.765N 083-09-11.958W	FI R 4s		4	Red nun.	Maintained from May 14 to Nov. 21.
7465	- Buoy 3	42-04-39.565N 083-09-37.740W				Green can.	Maintained from May 14 to Nov. 21.
Ford Yacht Club							
<i>Aids maintained from Apr. 15 to Nov. 1.</i>							
7468	- East Basin Entrance Buoy 1	42-05-14.000N 083-10-13.300W				Green can.	Private aid.
7469	- East Basin Entrance Buoy 2	42-05-13.800N 083-10-11.000W				Red nun.	Private aid.
7470	- EAST BASIN ENTRANCE LIGHT 3	42-05-20.000N 083-10-11.200W	Q G	6 2		On single post.	Private aid.
7471	- EAST BASIN ENTRANCE LIGHT 4	42-05-20.000N 083-10-09.000W	FI R 2.5s			On single post.	Private aid.
7472	- EAST BASIN RANGE FRONT LIGHT	42-05-27.000N 083-10-08.000W	F R			4ft light pipe centered on white diamond daymark.	Private aid.
7473	- EAST BASIN RANGE REAR LIGHT	42-05-27.200N 083-10-08.300W	F R			4ft light pipe centered on white diamond daymark.	Private aid.

(1) No.	(2) Name and Location	(3) Position	(4) Characteristic	(5) Height	(6) Range	(7) Structure	(8) Remarks
DETROIT RIVER							
DETROIT RIVER (Chart 14848)							
Detroit River Entrance							
Ford Yacht Club							
<i>Aids maintained from Apr. 15 to Nov. 1.</i>							
7480	- West Basin Entrance Buoy 1	42-05-19.500N 083-10-18.500W				Green can.	Private aid.
7485	- West Entrance Buoy 2	42-05-19.000N 083-10-16.000W				Red nun.	Private aid.
7490	- WEST BASIN ENTRANCE LIGHT 3	42-05-24.100N 083-10-16.500W	Q G	6 2		On single post.	Private aid.
7495	- WEST BASIN ENTRANCE LIGHT 4	42-05-24.000N 083-10-14.900W	Q R	6 2		On single post.	Private aid.
7500	- WEST BASIN RANGE FRONT LIGHT	42-05-24.000N 083-10-12.000W	F R			4 ft light pipe centered on white diamond daymark.	Private aid.
7505	- WEST BASIN RANGE REAR LIGHT	42-05-27.000N 083-10-12.200W	F R			4 ft light pipe centered on white diamond daymark.	Private aid.
Hickory Island Channel							
<i>Buoys maintained from May 14 to Nov. 21.</i>							
7550	- Buoy 4	42-04-38.885N 083-09-20.559W				Red nun.	
7555	- Lighted Junction Buoy H	42-04-44.503N 083-09-25.106W	FI (2+1)G 6s		4	Green can.	Maintained from May 14 to Nov. 21.
7560	- Buoy 7	42-04-59.192N 083-09-12.257W				Green can.	
7565	- Lighted Buoy 8	42-05-04.374N 083-09-03.248W	FI R 4s		4	Red.	Replaced by nun from Nov. 21 to May 14.
7570	- Buoy 10 Marks shoal.	42-05-15.780N 083-08-58.534W				Red nun.	
7575	GROSSE ILE YACHT CLUB HARBOR SOUTH ENTRANCE LIGHT	42-05-23.900N 083-09-03.300W	FI G 2s	8 2		On black post.	Private aid.
7580	GROSSE ILE YACHT CLUB HARBOR NORTH ENTRANCE LIGHT	42-05-24.200N 083-09-03.200W	FI R 2s	8 2		On red post.	Maintained from May 1 to Nov. 1. Private aid.
7585	ELBA-MAR BOAT CLUB RANGE FRONT LIGHT	42-05-51.700N 083-09-00.200W	F G	10 3		Orange and black diamond daymark.	Maintained from Apr. 1 to Dec. 1. Private aid.
7590	ELBA-MAR BOAT CLUB RANGE REAR LIGHT 250 feet, 306° from front light.	42-05-53.000N 083-09-03.000W	F G	18 5		Orange and black diamond daymark.	Maintained from Apr. 1 to Dec. 1. Private aid.
7595	Elba-Mar Boat Club Entrance Buoy 1	42-05-48.500N 083-08-54.000W				Green can.	Private aid.
7600	Elba-Mar Boat Club Entrance Buoy 2	42-05-49.000N 083-08-54.500W				Red nun.	Private aid.
7605	- Buoy 12	42-05-40.532N 083-08-38.016W				Red nun.	
7610	- Buoy 13	42-05-46.793N 083-08-38.786W				Green can.	
7615	- Buoy 16	42-06-15.990N 083-08-04.829W				Red nun.	
7620	Powder House Island Junction Buoy	42-06-23.452N 083-08-08.325W				Green and red bands; can.	
7625	- Shoal Buoy	42-06-22.752N 083-07-57.824W				Red and green bands; nun.	Maintained year round.
Powder House Island Channel							
<i>Buoys maintained from May 14 to Nov. 21.</i>							
7630	- Buoy 1	42-06-24.482N 083-08-17.107W				Green can.	
7635	- Buoy 2	42-06-42.186N 083-08-16.438W				Red nun.	

(1) No.	(2) Name and Location	(3) Position	(4) Characteristic	(5) Height	(6) Range	(7) Structure	(8) Remarks
DETROIT RIVER							
DETROIT RIVER (Chart 14848)							
Detroit River Entrance							
Powder House Island Channel							
<i>Buoys maintained from May 14 to Nov. 21.</i>							
7640	- Buoy 4	42-06-44.962N 083-08-19.325W				Red nun.	
7645	- Buoy 6	42-06-48.306N 083-08-19.900W				Red nun.	
Lake Erie Metropark Boat Launch							
<i>Buoys maintained from Apr. 1 to Oct. 1.</i>							
7651	- Lighted Buoy 1	42-04-40.900N 083-11-22.200W	FI G 4s			Green.	Private aid.
7651.1	- Lighted Buoy 2	42-04-41.400N 083-11-22.000W	FI R 4s			Red.	Private aid.
7651.2	- Buoy 3	42-04-42.600N 083-11-27.100W				Green can.	Private aid.
7651.3	- Buoy 4	42-04-43.000N 083-11-22.200W				Red nun.	Private aid.
7651.4	- Buoy 5	42-04-44.200N 083-11-32.000W				Green can.	Private aid.
7651.5	- Buoy 6	42-04-44.700N 083-11-31.600W				Red nun.	Private aid.
7651.6	- Buoy 7	42-04-45.800N 083-11-36.800W				Green can.	Private aid.
Gibraltar South Harbor Channel							
<i>Aids maintained from Apr. 1 to Dec. 1.</i>							
7655	- RANGE FRONT LIGHT	42-04-44.200N 083-11-12.000W	F R	7 2		On red pile.	Private aid.
7660	- RANGE REAR LIGHT 100 feet, 268° from front light.	42-04-44.200N 083-11-10.500W	F R			Red on white diamond daymark.	Private aid.
7665	- LIGHT 1	42-04-44.000N 083-11-00.000W	FI G 2.5s			On pile cluster.	Private aid.
7670	- LIGHT 2	42-04-44.200N 083-11-00.000W	FI R 2.5s			On pile cluster.	Private aid.
7671	- Daybeacon 3	42-04-44.500N 083-11-04.800W				SG on single pile.	Private aid.
7672	- Daybeacon 4	42-04-43.600N 083-11-04.400W				TR on single pile.	Private aid.
7675	- LIGHT 5	42-04-44.000N 083-11-09.000W	Q G			On pile cluster.	Private aid.
7680	- LIGHT 6	42-04-44.500N 083-11-09.000W	Q R			On pile cluster.	Private aid.
7685	- LIGHT 7	42-04-46.500N 083-11-13.000W	Q G			On pile cluster.	Private aid.
7690	- LIGHT 8	42-04-47.100N 083-11-13.800W	Q R			On pile cluster.	Private aid.
7695	- LIGHT 9	42-04-47.000N 083-11-20.800W	Q G			On pile cluster.	Private aid.
7700	- LIGHT 10	42-04-47.800N 083-11-20.800W	Q R			On pile cluster.	Private aid.
Celeron Island							
<i>Aids maintained from May 14 to Nov. 21.</i>							
7701	- Buoy 1	42-04-53.000N 083-09-52.000W				Green can.	
7703	- Buoy 3	42-05-15.584N 083-10-23.881W				Green can.	
Gibraltar Middle Channel							
<i>Aids maintained from Apr. 1 to Dec. 1.</i>							
7705	GILBRALTAR MIDDLE CHANNEL SOUTH LIGHT	42-05-11.500N 083-11-06.100W	FI G 2.5s			On pile cluster.	Private aid.
7710	GILBRALTAR MIDDLE CHANNEL NORTH LIGHT	42-05-12.000N 083-11-06.100W	FI R 2.5s			On pile cluster.	Private aid.

(1) No.	(2) Name and Location	(3) Position	(4) Characteristic	(5) Height	(6) Range	(7) Structure	(8) Remarks
DETROIT RIVER							
DETROIT RIVER (Chart 14848)							
Celeron Island							
<i>Aids maintained from May 14 to Nov. 21.</i>							
7711	- Buoy 4	42-05-22.000N 083-10-33.000W				Red nun.	
7712	- Buoy 5	42-05-26.918N 083-10-44.543W				Green can.	
7713	- Buoy 7	42-05-47.000N 083-10-57.000W				Green can.	
7714	- Buoy 8	42-05-53.000N 083-10-54.000W				Red nun.	
Gibraltar North Channel							
<i>Aids maintained from Apr. 1 to Dec. 1.</i>							
7715	- RANGE FRONT LIGHT	42-05-54.000N 083-11-12.000W	F R	7 2		Red on white diamond daymark on post.	Private aid.
7720	- RANGE REAR LIGHT 10 feet, 239° from front light.	42-05-42.000N 083-11-24.000W	F R	14 4		Red on white diamond daymark on pile.	Private aid.
7725	- LIGHT 1	42-05-58.000N 083-11-04.400W	FI G 2.5s	10 3		On pile cluster.	Private aid.
7730	- LIGHT 2	42-05-58.500N 083-11-00.500W	FI R 2.5s	10 3		On pile cluster.	Private aid.
Fighting Island Channel							
7735	- SOUTH LIGHT	42-10-22.780N 083-08-03.960W	Iso R 6s	35 11	8	TR on post.	
7740	<i>Mamajuda Shoal Junction Lighted Buoy</i>	42-10-53.876N 083-08-12.094W	FI (2+1)G 6s		4	Green and red bands.	
7745	- Buoy 88	42-10-58.266N 083-08-01.354W				Red nun.	
7755	- <i>Lighted Buoy 89</i>	42-11-31.662N 083-08-08.023W	FI G 4s		4	Green.	Replaced by can from Dec. 21 to Apr. 1.
7760	- <i>Lighted Buoy 90</i>	42-11-31.645N 083-07-58.023W	FI R 4s		4	Red.	Maintained from Apr. 1 to Dec. 21.
7765	- <i>Lighted Buoy 91</i>	42-12-23.434N 083-08-03.314W	FI G 4s		4	Green.	
7770	- <i>Lighted Buoy 92</i>	42-12-22.844N 083-07-52.723W	FI R 4s		4	Red.	
7775	- Buoy 93	42-13-03.179N 083-07-59.207W				Green can.	
7780	- Buoy 94	42-13-02.203N 083-07-48.953W				Red nun.	
7785	GRASSY ISLAND LIGHT	42-13-27.480N 083-07-59.280W	FI G 4s	26 8	5	SG on cylindrical tower with 6 foot green band.	Higher intensity beam up and down stream.
7790	- Buoy 96	42-13-27.072N 083-07-46.353W				Red nun.	
7805	- <i>Lighted Buoy 97</i>	42-13-47.732N 083-07-54.773W	FI G 4s		4	Green.	Maintained from Apr. 1 to Dec. 21.
7810	- Buoy 98 Marks shoal.	42-13-57.001N 083-07-43.102W				Red nun.	
7815	NORTH LIGHT (C)		Iso R 4s	27 8	7	White circular tower with red upper portion.	
7820	Grosse Ile Basin Buoy 1	42-10-21.276N 083-08-26.995W				Green can.	
7825	Grosse Ile Basin Buoy 3	42-10-29.276N 083-08-28.575W				Green can.	
7830	Grosse Ile Basin Buoy 5	42-10-40.496N 083-08-29.905W				Green can.	
Wyandotte Channel							
7835	- South Entrance Buoy 2	42-11-03.335N 083-08-20.885W				Red nun.	

(1) No.	(2) Name and Location	(3) Position	(4) Characteristic	(5) Height	(6) Range	(7) Structure	(8) Remarks
DETROIT RIVER							
DETROIT RIVER (Chart 14848)							
Fighting Island Channel							
Wyandotte Channel							
7840	- Lighted Buoy 3	42-11-03.130N 083-08-25.865W	Q G		4	Green.	Replaced by can from Dec. 14 to Apr. 7.
7845	- Buoy 4	42-11-20.505N 083-08-23.265W				Red nun.	
7850	- Buoy 6	42-11-38.255N 083-08-25.255W				Red nun.	
7855	- Lighted Buoy 7	42-11-57.208N 083-08-26.021W	FI G 4s		4	Green.	Replaced by can from Dec. 14 to Apr. 7.
7860	- Buoy 9	42-12-09.891N 083-08-25.611W				Green can.	
7865	Grosse Isle Spit Junction Lighted Buoy Marks shoal.	42-12-19.314N 083-08-31.355W	FI (2+1)G 6s		4	Green and red bands.	Replaced by can from Dec. 14 to Apr.07.
7870	- Buoy 12	42-12-21.374N 083-08-24.014W				Red nun.	
7875	- Buoy 14	42-12-31.603N 083-08-24.284W				Red nun.	
7880	- Lighted Buoy 16	42-13-02.613N 083-08-17.114W	FI R 4s		4	Red.	Replaced by nun from Dec. 14 to Apr. 7.
7885	- Lighted Buoy 18	42-13-41.642N 083-08-39.125W	FI R 4s		4	Red.	Replaced by nun from Dec. 14 to Apr. 7.
7890	- Lighted Buoy 20	42-13-52.941N 083-08-39.225W	FI R 4s		4	Red.	Replaced by nun from Dec. 14 to Apr.7.
7895	Mud Island Junction Lighted Buoy	42-13-53.741N 083-08-45.325W	FI (2+1)G 6s		4	Green and red bands.	Replaced by can from Dec. 14 to Apr.7.
7900	- Buoy 21	42-14-03.041N 083-08-36.825W				Green can.	
7905	- Lighted Buoy 22	42-14-01.341N 083-08-33.425W	FI R 4s		4	Red.	Replaced by nun from Dec. 14 to Apr.7.
7910	- Buoy 23	42-14-13.151N 083-08-24.274W				Green can.	
7915	- Buoy 24	42-14-10.711N 083-08-21.124W				Red nun.	
7920	- Lighted Buoy 25	42-14-27.381N 083-08-01.753W	FI G 2.5s		4	Green.	Replaced by can from Dec. 1 to Apr.7.
7925	- North Junction Lighted Buoy	42-14-25.431N 083-07-58.643W	FI (2+1)R 6s		4	Red and green bands.	Replaced by nun from Dec. 1 to Apr 7.
Trenton Channel							
7945	- Lighted Buoy 1	42-07-22.651N 083-10-35.032W	Q G		4	Green.	Replaced by can from Dec. 14 to Apr.7.
7950	- Buoy 2	42-07-22.161N 083-10-29.151W				Red nun.	
7955	- Buoy 3	42-07-35.150N 083-10-30.531W				Green can.	
7960	- Buoy 4	42-07-35.450N 083-10-26.431W				Red nun.	
7965	- Lighted Buoy 5	42-07-48.950N 083-10-26.531W	FI G 4s		4	Green.	Replaced by can from Dec. 14 to Apr.7.
7970	- Buoy 6	42-07-49.950N 083-10-23.331W				Red nun.	
7975	- Buoy 7	42-08-08.010N 083-10-22.950W				Green can.	

(1) No.	(2) Name and Location	(3) Position	(4) Characteristic	(5) Height	(6) Range	(7) Structure	(8) Remarks
DETROIT RIVER							
DETROIT RIVER (Chart 14848)							
Fighting Island Channel							
Trenton Channel							
7980	- Lighted Buoy 9	42-08-17.464N 083-10-21.004W	FI G 4s		4	Green.	Replaced by can from Dec. 14 to Apr. 7.
7985	- Lighted Buoy 10	42-08-17.034N 083-10-18.164W	FI R 4s		4	Red.	Replaced by nun from Dec. 14 to Apr. 7.
7990	- Buoy 11	42-08-31.449N 083-10-18.030W				Green can.	
7995	- Buoy 12	42-08-31.449N 083-10-14.630W				Red nun.	
8000	- Lighted Buoy 13	42-08-49.949N 083-10-14.130W	FI G 4s		4	Green.	Replaced by can from Dec. 14 to Apr. 7.
8005	- Lighted Buoy 14	42-08-49.489N 083-10-10.170W	FI R 4s		4	Red.	Replaced by nun from Dec. 14 to Apr. 7.
8010	- Buoy 15	42-09-11.748N 083-10-02.630W				Green can.	
8015	- Buoy 16	42-09-11.348N 083-09-58.829W				Red nun.	
8020	- Buoy 16A	42-09-32.848N 083-09-47.629W				Red nun.	
8025	- Buoy 17	42-09-22.548N 083-09-57.029W				Green can.	
8030	- Lighted Buoy 18	42-09-37.767N 083-09-46.194W	FI R 4s		4	Red.	Replaced by nun from Dec. 14 to Mar. 28.
8035	- Lighted Buoy 19	42-09-48.547N 083-09-49.229W	FI G 4s		4	Green.	Replaced by can from Dec. 14 to Apr. 7.
8040	- Buoy 20	42-09-48.247N 083-09-45.429W				Red nun.	
8045	- Buoy 21	42-09-58.347N 083-09-49.029W				Green can.	
8050	- Buoy 22	42-09-59.147N 083-09-45.329W				Red nun.	
8055	- Lighted Buoy 23	42-10-09.725N 083-09-48.824W	FI G 4s		4	Green.	Replaced by can from Dec. 14 to Apr. 7.
8060	- Lighted Buoy 24	42-10-09.507N 083-09-45.729W	FI R 4s		4	Red.	Replaced by nun from Dec. 14 to Apr. 7.
8065	- Lighted Buoy 25	42-10-42.986N 083-09-32.408W	FI G 4s		4	Green.	Replaced by can from Dec. 14 to Apr. 7.
8070	- Buoy 26	42-10-42.478N 083-09-28.071W				Red nun.	
8075	- Lighted Buoy 28	42-11-15.595N 083-09-02.056W	FI R 4s		4	Red.	Replaced by nun from Dec. 14 to Apr. 7.
8080	- Lighted Buoy 29	42-11-53.944N 083-08-54.326W	FI G 4s		4	Green.	Replaced by can from Dec. 14 to Apr. 7.
8085	- Lighted Buoy 30	42-11-54.144N 083-08-49.126W	FI R 4s		4	Red.	Replaced by nun from Dec. 14 to Apr. 7.
Ecorse Channel							
8090	- Buoy 2	42-14-12.049N 083-08-45.006W				Red nun.	
8095	- Buoy 4	42-14-26.025N 083-08-31.126W				Red nun.	
8100	- Buoy 5	42-14-29.700N 083-08-25.474W				Green can.	

(1) No.	(2) Name and Location	(3) Position	(4) Characteristic	(5) Height	(6) Range	(7) Structure	(8) Remarks
DETROIT RIVER							
DETROIT RIVER (Chart 14848)							
Fighting Island Channel							
Ecorse Channel							
8105	- Buoy 6	42-14-31.960N 083-08-06.863W				Red nun.	
8110	- Lighted Buoy 7	42-14-33.886N 083-08-07.346W	FI G 4s		4	Green.	Maintained from Apr. 7 to Dec. 7.
Above Fighting Island							
8115	Fighting Island North Lighted Buoy 104D (C)	42-15-01.600N 083-06-57.700W	FI R 4s			Red.	Spar; winter marker. Seasonal.
8120	Fighting Island Anchorage Lighted Buoy Dq (C)	42-15-06.000N 083-06-54.000W	FI Y 4s			Yellow.	Seasonal.
8125	FIGHTING ISLAND NORTH ANCHORAGE LIGHT (C)	42-15-41.100N 083-06-19.300W	FI Y 4s	32 10	3	SY with black anchor on yellow circular tower.	Visible all around. Seasonal.
8130	GREAT LAKES STEEL BOAT CLUB SOUTH LIGHT Marks entrance to marina.	42-15-38.000N 083-07-02.500W	F G	8 2		On post.	Private aid.
8135	GREAT LAKES STEEL BOAT CLUB NORTH LIGHT Marks entrance to marina.	42-15-39.200N 083-07-01.700W	F R	15 5		On post.	Private aid.
8147	MARINER'S MEMORIAL LIGHTHOUSE	42-16-10.200N 083-06-42.000W				Red and White.	Private aid.
8150	DETROIT EDISON CELL LIGHT SOUTH	42-16-25.000N 083-06-36.000W	Q W	20 6		On pile.	Private aid.
8155	DETROIT EDISON CELL LIGHT NORTH	42-16-27.000N 083-06-36.000W	Q W	20 6		On pile.	Private aid.
8160	Rouge River Canal Entrance Lighted Buoy 2	42-16-31.052N 083-06-33.736W	FI R 4s		4	Red.	Replaced by nun from Dec. 7 to Apr. 1.
8170	Detroit River Lighted Buoy D108 (C)	42-18-48.000N 083-04-06.000W	FI R 4s			Red.	Seasonal.
Riverfront							
<i>Lights maintained from Apr. 1 to Dec. 1.</i>							
8175	- SOUTH ENTRANCE LIGHT 1	42-19-22.500N 083-03-20.100W	FI G 2s	16 5		On cellular pile.	Private aid.
8180	- SOUTH ENTRANCE LIGHT 2	42-19-23.100N 083-03-19.500W	FI R 2s	16 5		On cellular pile.	Private aid.
8185	- NORTH ENTRANCE LIGHT 1	42-19-25.800N 083-03-10.600W	FI G 2s	16 5		On cellular pile.	Private aid.
8190	- NORTH ENTRANCE LIGHT 2	42-19-25.800N 083-03-10.000W	FI R 2s	16 5		On cellular pile.	Private aid.
Above Fighting Island							
8195	Third Street Junction Buoy	42-19-24.187N 083-03-04.814W				Green and red bands; can.	
8200	Griswold Street Junction Buoy	42-19-30.937N 083-02-34.213W				Green and red bands; can.	
8201	TRI-CENTENNIAL STATE PARK ENTRANCE LIGHT 1	42-19-55.750N 083-01-32.230W	FI G 4s			On single pile.	Private aid.
8202	TRI-CENTENNIAL STATE PARK ENTRANCE LIGHT 2	42-19-56.260N 083-01-30.310W	FI R 4s			On side of Lighthouse.	Private aid.
8205	Belle Isle Lower Junction Lighted Buoy	42-19-54.837N 083-00-56.810W	FI (2+1)G 6s		4	Green and red bands.	Replaced by can from Dec. 21 to Apr. 1.
Fleming Channel							
8210	BELLE ISLE LIGHT	42-20-24.075N 082-57-35.678W	F G	30 9	7	On pile.	
8215	Lighted Buoy D110 (C)	42-20-30.000N 082-57-06.000W	FI R 4s			Red.	Seasonal.
8220	Livingstone Memorial Lighted Buoy 111	42-20-37.017N 082-57-14.598W	FI G 4s		4	Green.	

(1) No.	(2) Name and Location	(3) Position	(4) Characteristic	(5) Height	(6) Range	(7) Structure	(8) Remarks
DETROIT RIVER							
DETROIT RIVER (Chart 14848)							
Fleming Channel							
8225	<i>Lighted Buoy DPB Of Shoal. (C)</i>					Red with green band.	Spar; winter marker. Seasonal.
8230	<i>Belle Isle Upper Junction Lighted Buoy</i>	42-21-02.126N 082-56-43.563W	FI (2+1)G 6s		4	Green and red bands.	Maintained from Apr. 1 to Dec. 21.
8235	PECHE ISLAND LIGHT	42-20-54.450N 082-56-33.500W	FI R 4s	44 13	7	TR on cylindrical tower.	Higher intensity beam up and down stream.
8240	William Livingstone Memorial Light	42-20-49.132N 082-57-15.807W	Oc W 4s	58 18	14	Pyramidal monumental structure.	Lighted throughout 24 hours.
8245	<i>Belle Isle North Lighted Buoy 113</i>	42-21-08.263N 082-56-34.162W	FI G 4s		4	Green.	Replaced by can from Dec. 21 to Apr. 1.
8250	<i>Starboard Lagoon Obstruction Lighted Buoy</i> Marks submerged barge.	42-21-21.000N 082-56-35.000W				White with orange bands and diamond.	Maintained from Apr. 1 to Nov. 1. Private aid.
8255	<i>Peché Island Lighted Buoy 114</i>	42-21-10.246N 082-55-57.404W	FI R 4s		4	Red.	Replaced by nun from Dec. 21 to Apr. 1.
8260	Windmill Point Light	42-21-27.225N 082-55-47.859W	Iso W 6s	42 13	14	Tower.	
8265	WINDMILL POINT PARK BREAKWATER OUTER LIGHT	42-21-30.000N 082-55-41.000W	Q W	3 1		On pile.	Length to breakwater is marked by 13 equally spaced fixed red lights. Private aid.
8270	WINDMILL POINT PARK BREAKWATER INNER LIGHT	42-21-30.000N 082-55-41.000W	Q W	3 1		On pile.	Private aid.
Belle Isle North Channel							
Scott Middle Ground							
<i>Buoys maintained from Apr. 1 to Nov. 14.</i>							
8280	- Lower Junction Buoy	42-20-08.277N 083-00-31.209W				Red and green bands; nun.	Maintained year round.
8285	- North Channel Buoy 2	42-20-15.287N 083-00-19.008W				Red nun.	Maintained year round.
8290	- North Channel Buoy 4	42-20-42.967N 082-59-46.227W				Red nun.	
8295	- North Channel Buoy 6	42-20-55.997N 082-59-24.296W				Red nun.	
8300	- North Channel Buoy 8	42-21-03.187N 082-59-04.345W				Red nun.	
8305	DETROIT BOAT CLUB LIGHT	42-20-29.700N 082-59-34.600W	F R	15 5		On pile.	Private aid.
8310	- South Channel Buoy 1	42-20-36.527N 082-59-39.277W				Green can.	
8315	- South Channel Buoy 3	42-20-41.867N 082-59-13.295W				Green can.	
8320	- South Channel Buoy 5	42-20-50.127N 082-58-45.734W				Green can.	
8325	- Upper Junction Buoy	42-21-00.157N 082-58-37.314W				Red and green bands; nun.	
Belle Isle North Channel							
8330	MEMORIAL PARK MARINA WEST ENTRANCE LIGHTS (2)	42-21-07.500N 082-59-05.300W	F G	18 5		On piles.	Private aid.
8335	MEMORIAL PARK MARINA EAST ENTRANCE LIGHTS (2)	42-21-07.800N 082-59-04.500W	F R	18 5		On piles.	Private aid.
8340	MEMORIAL PARK MARINA LIGHTS (6) Marks cable string between pilings.	42-21-08.200N 082-59-02.500W	F R	18 5		On piles.	Private aid.

(1) No.	(2) Name and Location	(3) Position	(4) Characteristic	(5) Height	(6) Range	(7) Structure	(8) Remarks
DETROIT RIVER							
DETROIT RIVER (Chart 14848)							
Belle Isle North Channel							
8341	PORTERFIELD RAMP LIGHT	42-21-20.600N 082-58-04.900W	F R	8 2		On pile.	Maintained from Apr. 1 to Nov. 30. Private aid.
8342	PORTERFIELD MARINA ENTRANCE LIGHT 1	42-21-18.900N 082-58-02.500W	F G	8 2		SG on pile.	Maintained from Apr. 1 to Nov. 30. Private aid.
8343	PORTERFIELD MARINA ENTRANCE LIGHT 2	42-21-18.800N 082-57-59.000W	F R	8 2		TR on pile.	Maintained from Apr. 1 to Nov. 30. Private aid.
8345	Intake Pipe Buoy 1	42-21-13.776N 082-58-24.833W				Green can.	Maintained from Apr. 1 to Nov. 14.
8350	WATERWORKS INTAKE CRIB LIGHT	42-21-08.300N 082-57-59.900W	FI W 5s	40 12		Gray stone tower on pier.	Private aid.
8355	<i>Detroit Edison Lighted Buoy 1A</i>	42-21-12.286N 082-57-28.440W	FI G 4s		4	Green.	Replaced by can from Dec. 7 to Apr. 1.
8360	DETROIT EDISON BOAT CLUB ENTRANCE LIGHT 2	42-21-18.000N 082-57-24.800W	F R			TR on post.	Maintained from Apr. 1 to Oct. 1. Private aid.
8365	DETROIT EDISON BOAT CLUB ENTRANCE LIGHT 3	42-21-19.300N 082-57-25.000W	F G			SG on post.	Maintained from Apr. 1 to Oct. 1. Private aid.
8370	WATERWORKS INTAKE LAGOON LIGHT	42-21-00.200N 082-57-16.500W	FI R 6s	22 7		Red post on small house on concrete pier.	Private aid.
8380	- <i>Lighted Buoy 2</i>	42-21-08.745N 082-57-03.671W	FI R 2.5s		4	Red.	Replaced by nun from Dec. 7 to Apr. 1.
8385	- Buoy 4	42-21-08.783N 082-56-46.143W				Red nun.	
8390	- <i>Lighted Buoy 5</i>	42-21-11.276N 082-56-45.147W	FI G 4s		4	Green.	Replaced by can from Dec. 7 to Apr. 1.
8395	- Buoy 6	42-21-07.172N 082-56-41.273W				Red nun.	
8396	Grayhaven Canal Entrance Buoy 2	42-21-19.350N 082-56-45.050W				Red nun.	Maintained May 15 to Oct 31. Private aid.

LAKE ST. CLAIR

LAKE ST. CLAIR (Charts 14850, 14853)							
Lake St. Clair							
<i>Lighted buoys maintained from Mar. 28 to Dec. 21.</i>							
8400	PECHE ISLAND RANGE FRONT LIGHT	42-21-37.445N 082-54-25.356W	F W	35 11		KRW on skeleton tower on round conical foundation.	RACON: G (---).
8405	PECHE ISLAND RANGE FRONT PASSING LIGHT	42-21-37.500N 082-54-25.000W	F W	31 9	6	On same structure as Peche Island Range Front Light.	
8410	PECHE ISLAND RANGE REAR LIGHT	42-21-12.819N 082-55-01.755W	F W	115 35		KRW on skeleton tower on white conical tower.	
8415	- LIGHT 1	42-22-01.065N 082-53-59.103W	Q G	37 11	6	SG on post.	
8420	- <i>Lighted Buoy 2</i>	42-21-54.270N 082-53-52.330W	FI R 4s		7	Red.	
8425	- Buoy 3	42-22-27.259N 082-53-18.287W				Green can.	
8430	- Buoy 4	42-22-22.090N 082-53-11.030W				Red nun.	
8435	- Buoy 5	42-22-56.223N 082-52-35.343W				Green can.	
8440	- Buoy 6	42-22-50.681N 082-52-28.585W				Red nun.	

(1) No.	(2) Name and Location	(3) Position	(4) Characteristic	(5) Height	(6) Range	(7) Structure	(8) Remarks
LAKE ST. CLAIR							
LAKE ST. CLAIR (Charts 14850, 14853)							
Lake St. Clair							
<i>Lighted buoys maintained from Mar. 28 to Dec. 21.</i>							
8442	Grosse Pointe Dumping Grounds Buoy B	42-22-12.000N 082-51-01.000W				Yellow can.	Maintained from May 01 to Nov. 01.
8445	- <i>Lighted Buoy 7</i>	42-23-19.748N 082-52-00.289W	FI G 4s		4	Green.	Sabik Year Round Lighted Buoy.
8450	- <i>Lighted Buoy 8</i>	42-23-14.453N 082-51-53.007W	FI R 4s		4	Red.	
8455	- Buoy 9	42-23-47.733N 082-51-18.854W				Green can.	
8460	- Buoy 10	42-23-42.320N 082-51-11.760W				Red nun.	
8465	- Buoy 11	42-24-10.446N 082-50-44.793W				Green can.	
8470	- Buoy 12	42-24-05.025N 082-50-37.636W				Red nun.	
8472	Grosse Pointe Dumping Grounds Buoy A	42-23-35.000N 082-48-52.000W				Yellow can.	Maintained from May 01 to Nov. 01.
8475	- <i>Lighted Buoy 13</i>	42-24-37.940N 082-50-04.990W	FI G 4s		4	Green.	
8480	- LIGHT 14	42-24-31.566N 082-49-57.613W	FI R 4s	30 9	5	TR on post on concrete structure.	
8485	- Buoy 15	42-25-12.561N 082-49-12.341W				Green can.	
8490	- Buoy 16	42-25-07.131N 082-49-04.665W				Red nun.	
8495	- <i>Lighted Buoy 17</i>	42-25-50.100N 082-48-17.740W	FI G 4s		4	Green.	
8500	- <i>Lighted Buoy 18</i>	42-25-44.220N 082-48-10.560W	FI R 4s		4	Red.	
8505	- Buoy 19	42-26-24.652N 082-47-25.743W				Green can.	
8510	- Buoy 20	42-26-19.110N 082-47-18.550W				Red nun.	
8515	- <i>Lighted Buoy 21</i>	42-27-00.180N 082-46-33.390W	FI G 4s		5	Green.	
8520	- <i>Lighted Buoy 22</i>	42-26-54.450N 082-46-26.130W	FI R 4s		5	Red.	
8525	- LIGHT	42-27-55.120N 082-45-15.440W	Iso G 6s	52 16	9	White square tower on cylindrical base.	RACON: N (- •). Higher intensity beam upstream.
8530	- <i>Lighted Buoy 24</i>	42-27-48.060N 082-45-06.030W	FI R 2.5s		5	Red.	
8535	ST. CLAIR FLATS CANAL RANGE FRONT LIGHT	42-15-40.000N 083-06-18.900W	F G	44 13		White daymark on skeleton tower.	Lighted throughout 24 hours.
8540	ST. CLAIR FLATS CANAL RANGE REAR LIGHT 4,000 feet, 041° from front light.	42-33-31.000N 082-38-28.700W	F G	108 33		White daymark on pyramidal tower visible above foliage.	Lighted throughout 24 hours.
8545	- <i>Lighted Buoy 25</i>	42-29-01.720N 082-43-53.570W	FI G 4s		5	Green.	
8550	- <i>Lighted Buoy 26</i>	42-28-56.610N 082-43-45.420W	FI R 4s		5	Red.	
8555	- <i>Lighted Buoy 27</i>	42-29-45.800N 082-43-01.750W	FI G 4s		4	Green.	
8560	- <i>Lighted Buoy 28</i>	42-29-40.769N 082-42-53.601W	FI R 4s		5	Red.	Maintained from Mar. 28 to Dec. 21.
8565	- <i>Lighted Buoy 29</i>	42-30-35.980N 082-42-02.660W	FI G 2.5s		5	Green.	
8570	LAKE ST CLAIR LIGHT 30	42-30-30.728N 082-41-54.471W	Q R	43 13	9		

(1) No.	(2) Name and Location	(3) Position	(4) Characteristic	(5) Height	(6) Range	(7) Structure	(8) Remarks
LAKE ST. CLAIR							
LAKE ST. CLAIR (Charts 14850, 14853)							
Lake St. Clair							
<i>Lighted buoys maintained from Mar. 28 to Dec. 21.</i>							
8575	- Buoy 31	42-30-49.949N 082-41-45.901W				Green.	Replaced by can from Dec. 21 to Mar. 28.
8580	SQUIRREL ISLAND RANGE FRONT LIGHT (C)	42-33-12.000N 082-35-00.000W	Iso Y 2s 1s fl 1s ec.	30 9		Orange triangular daymark with black vertical stripe on white square skeleton tower.	Visible on range line only.
8585	SQUIRREL ISLAND RANGE REAR LIGHT 3,506 feet, 064.3° from front light. (C)		F Y	84 26		Orange inverted triangular daymark with black vertical stripe on white skeleton tower.	Visible in line of range.
St. Clair Cut-Off Channel							
8590	- Preferred Channel Lighted Buoy CO	42-30-58.568N 082-41-22.251W	Fl (2+1)G 6s		4	Green and red bands.	Replaced by can from Dec. 14 to Apr. 07
Lake St. Clair							
<i>Lighted buoys maintained from Mar. 28 to Dec. 21.</i>							
8595	PIER LIGHT X32/2 190 feet outside channel limit. (C)	42-30-54.000N 082-41-06.000W	Fl R 4s	24 7		White circular tower with red top.	
St. Clair Cut-Off Channel							
8600.1	- Lighted Buoy 32	42-30-56.057N 082-41-09.411W	Q R		5		Replaced by nun from Dec. 21 to Mar. 28.
Lake St. Clair							
<i>Lighted buoys maintained from Mar. 28 to Dec. 21.</i>							
8605	PIER LIGHT X35 190 feet outside channel limit. (C)		Fl G 4s	33 10		White circular tower with green top.	
8610	PIER LIGHT X36 190 feet outside channel limit. (C)		Fl R 4s	26 8		White square tower with red stripes on corners.	
8615	PIER LIGHT X39 (C)		Fl G 4s	29 9		White square tower with green top.	
8620	PIER LIGHT X40 190 feet outside channel limit. (C)		Fl R 4s	26 8		White square tower with red stripes on corners.	
8625	PIER LIGHT X43 (C)	42-32-24.000N 082-37-30.000W	Fl G 4s	24 7		White square tower with green top.	
8630	PIER LIGHT X44 190 feet outside channel limit. (C)	42-32-12.000N 082-37-24.000W	Fl R 4s	24 7		White square tower with red stripes on corners.	
8635	PIER LIGHT X47 (C)	42-32-48.000N 082-36-18.000W	Fl G 4s	29 9		White square tower with green top.	
8640	PIER LIGHT X48 190 feet outside channel limit. (C)	42-32-42.000N 082-36-12.000W	Fl R 4s	24 7		White square tower with red stripes on corners.	
St. Clair Cut-Off Channel							
8645	HARSENS ISLAND LIGHT 11	42-32-59.000N 082-35-55.000W	Fl G 4s	26 8	4	SG on white cylindrical tower.	
Lake St. Clair							
<i>Lighted buoys maintained from Mar. 28 to Dec. 21.</i>							
8650	Lighted Buoy X50 (C)	42-32-54.000N 082-35-30.000W	Fl R 4s			Red.	
St. Clair Cut-Off Channel							
8655	- Lighted Buoy 13	42-33-05.126N 082-35-27.163W	Fl G 2.5s		5	Green.	Maintained from Apr. 7 to Dec. 21.

(1) No.	(2) Name and Location	(3) Position	(4) Characteristic	(5) Height	(6) Range	(7) Structure	(8) Remarks
LAKE ST. CLAIR							
LAKE ST. CLAIR (Charts 14850, 14853)							
Lake St. Clair							
<i>Lighted buoys maintained from Mar. 28 to Dec. 21.</i>							
8660	<i>Lighted Buoy A14</i> (C)	42-33-06.000N 082-35-12.000W	FI R 4s			Red.	Seasonal.
Grosse Point							
8665	- MUNICIPAL PIER NORTHEAST LIGHT	42-22-50.000N 082-54-13.000W	F Y	18 5		On post.	Maintained from Apr. 15 to Nov. 1. Private aid.
8666	- MUNICIPLE PIER SOUTHWEST LIGHT	42-22-49.000N 082-54-16.000W	F Y	18 5		On Post.	Maintained from Apr. 15 to Nov. 1. Private aid.
8667	- <i>Lighted Entrance Buoy 1</i>	42-22-44.000N 082-54-13.500W	FI G 4s			Green.	Maintained from Apr. 15 to Nov. 1. Private aid.
8668	- <i>Lighted Entrance Buoy 2</i>	42-22-44.500N 082-54-13.000W	FI R 4s			Red.	Maintained from Apr. 15 to Nov. 1. Private aid.
8669	- <i>Lighted Channel Buoy 3</i>	42-22-46.500N 082-54-15.000W	FI G 4s			Green.	Maintained from Apr. 15 to Nov. 1. Private aid.
8670	- <i>Lighted Channel Buoy 4</i>	42-22-47.000N 082-54-14.000W	FI R 4s			Red.	Maintained from Apr. 15 to Nov. 1. Private aid.
8675	- MUNICIPAL PIER SOUTHWEST ENTRANCE LIGHT 5	42-22-50.000N 082-54-16.500W	FI G 4s	16 5		On post.	Maintained from Apr. 15 to Nov. 1. Private aid.
8680	- MUNICIPAL PIER SOUTHWEST ENTRANCE LIGHT 6	42-22-49.750N 082-54-16.500W	FI R 4s	16 5		On post.	Maintained from Apr. 15 to Nov. 1. Private aid.
8685	- MUNICIPAL PIER NORTHWEST ENTRANCE LIGHT 7	42-22-53.000N 082-54-19.000W	FI G 4s	16 5		On post.	Maintained from Apr. 15 to Nov. 1. Private aid.
8690	- MUNICIPAL PIER NORTHWEST ENTRANCE LIGHT 8	42-22-52.500N 082-54-15.000W	FI R 4s	16 5		On post.	Maintained from Apr. 15 to Nov. 1. Private aid.
8695	- CLUB HARBOR ENTRANCE WEST LIGHT	42-22-57.500N 082-53-49.000W	F G	10 3		On post.	Private aid.
8700	- CLUB HARBOR ENTRANCE EAST LIGHT	42-22-57.500N 082-53-48.000W	F R	10 3		On post.	Private aid.
8705	- CLUB DOCK SOUTH LIGHT	42-23-00.000N 082-53-46.000W	F G	15 5		On post.	Private aid.
8710	- CLUB DOCK NORTH LIGHT	42-22-58.500N 082-53-42.000W	F G	15 5		On post.	Private aid.
Crescent Sail Yacht Club							
8715	- LIGHT	42-24-07.500N 082-53-05.000W	F G	58 18		On tower.	Private aid.
8720	- SMALL (SOUTH) HARBOR LIGHT	42-24-06.800N 082-53-07.300W	F G	8 2		SG on green pile.	Private aid.
8725	- WEST LIGHT	42-24-05.500N 082-53-05.200W	F G	10 3		SG on pile.	Private aid.
8730	- EAST LIGHT	42-24-04.900N 082-53-05.000W	F R	9 3		TR on pile.	Private aid.
8735	- BREAKWATER SOUTH LIGHT	42-24-06.600N 082-53-02.700W	Q W	25 8		NW on white pile cluster.	Visible 180° through 020°. Private aid.
8740	- BREAKWATER NORTH LIGHT	42-24-07.200N 082-53-02.000W	Q W	25 8		NW on white pile cluster.	Visible 195° through 030°. Private aid.
Grosse Point							
8745	MUNICIPAL PIER SOUTH BASIN LIGHT	42-24-17.600N 082-53-00.700W	F R	10 3		TR on post.	Maintained from Apr. 1 to Dec. 1. Private aid.
8747	- Farms Buoy 1	42-24-15.784N 082-52-58.791W				Green can.	Maintained from MAY 1. to NOV. 1 Private aid.

(1) No.	(2) Name and Location	(3) Position	(4) Characteristic	(5) Height	(6) Range	(7) Structure	(8) Remarks
LAKE ST. CLAIR							
LAKE ST. CLAIR (Charts 14850, 14853)							
Lake St. Clair							
Grosse Point							
8748	- Farms Buoy 2	42-24-20.992N 082-52-58.544W				Red nun.	Maintained from MAY 1. to NOV 1. Private aid.
8749	- Farms Buoy 3	42-24-17.553N 082-53-01.728W				Green can.	Maintained from MAY 1. to NOV 1 Private aid.
8750	- FARMS LIGHT 4	42-24-18.245N 082-53-01.214W	F R	15 5		TR on post.	Maintained from May. 1 to Nov. 1. Private aid.
8752	- FARMS LIGHT 5	42-24-17.580N 082-53-00.068W	F G	6 2		SG on post.	Maintained from May. 1 to Nov. 1. Private aid.
8755	- YACHT CLUB LIGHT	42-26-06.000N 082-52-21.000W	FI G 2.5s	65 20		Square skeleton tower with building attached.	Private aid.
8760	- YACHT CLUB OUTER BREAKWATER LIGHT B	42-26-00.000N 082-52-13.000W	F R	8 2			Private aid.
8765	- YACHT CLUB OUTER BREAKWATER LIGHT C	42-26-00.000N 082-52-16.000W	F R	8 2		On pile.	Private aid.
8770	- YACHT CLUB OUTER BREAKWATER LIGHT D	42-26-00.000N 082-52-17.000W	F G	8 2			Private aid.
8775	- YACHT CLUB OUTER BREAKWATER LIGHT E	42-26-00.000N 082-52-20.000W	F R	8 2		On pile.	Private aid.
8780	- YACHT CLUB OUTER BREAKWATER LIGHT F	42-26-02.000N 082-52-25.000W	F R	8 2			Private aid.
Milk River Channel							
<i>Buoys maintained from May 1 to Nov. 1</i>							
8785	- DRAIN LIGHT 1	42-27-36.000N 082-52-21.000W	FI W 4s	8 2		Black.	Maintained from Apr. 20 to Nov. 20. Private aid.
8790	- Lighted Buoy 1	42-27-36.500N 082-52-17.500W	Q G			Green.	Private aid.
8795	- Lighted Buoy 2	42-27-37.100N 082-52-17.000W	Q R			Red.	Private aid.
8800	- Buoy 3	42-27-36.800N 082-52-21.200W				Green can.	Private aid.
8805	- Buoy 4	42-27-37.700N 082-52-21.000W				Red nun.	Private aid.
8810	- Buoy 5	42-27-36.800N 082-52-25.000W				Green can.	Private aid.
8815	- Buoy 6	42-27-38.000N 082-52-25.500W				Red nun.	Private aid.
8820	- Buoy 7	42-27-37.000N 082-52-29.500W				Green can.	Private aid.
8825	- Buoy 8	42-27-38.000N 082-52-29.200W				Red nun.	Private aid.
LAKE ST. CLAIR (Charts 14850, 14853)							
8850	Gaukler Shoal Lighted Buoy 1	42-27-42.521N 082-51-43.011W	FI G 4s		3	Green.	Maintained from Apr. 21 to Nov. 14.
8855	Gaukler Shoal Junction Lighted Buoy	42-28-32.021N 082-51-30.314W	FI (2+1)G 6s		3	Green and red bands.	Maintained from Apr. 21 to Nov. 14.
8875	MILLER MEMORIAL LIGHT	42-27-49.500N 082-52-45.000W	AI WR 10s 0.2s W fl 4.8s ec. 0.2s R fl 4.8s ec.	270 82			Maintained from Apr. 15 to Dec. 1. Private aid.
8880	St. Clair Shores Breakwater Daybeacon 1	42-28-21.000N 082-52-42.000W				SG on pile.	
8885	ST. CLAIR SHORES BREAKWATER LIGHT 2	42-28-22.000N 082-52-43.000W	FI R 4s	16 5	4	TR on pile.	

(1) No.	(2) Name and Location	(3) Position	(4) Characteristic	(5) Height	(6) Range	(7) Structure	(8) Remarks
LAKE ST. CLAIR							
LAKE ST. CLAIR (Charts 14850, 14853)							
8890	MARTIN DRAIN OUTER LIGHT	42-28-57.500N 082-52-47.800W	F W	12 4		NW on post.	Maintained from Mar. 15 to Dec. 15. Private aid.
8891	<i>Masonic Country Club Lighted Buoy</i>	42-31-28.440N 082-52-04.980W	FI Y 4s				Maintained from Apr. 15 to November 15. Private aid.
St. Clair Municipal Park Entrance <i>Buoys maintained from Apr. 1 to Nov. 1.</i>							
8905	- Buoy 1	42-29-44.000N 082-52-41.000W				Green can.	Private aid.
8910	- Buoy 2	42-29-46.000N 082-52-42.000W				Red nun.	Private aid.
8915	- Buoy 3	42-29-44.000N 082-52-48.000W				Green can.	Private aid.
8920	- Buoy 4	42-29-46.000N 082-52-49.000W				Red nun.	Private aid.
8921	Point Rosa West Channel Entrance Buoy 1	43-34-06.870N 082-49-05.290W				Green can.	Private aid.
8921.1	Point Rosa West Channel Entrance Buoy 2	42-34-06.900N 082-49-04.490W				Red nun.	Private aid.
8921.2	Point Rosa West Channel Entrance Buoy 3	42-34-08.110N 082-49-05.230W				Green can.	Private aid.
8921.3	Point Rosa West Channel Entrance Buoy 4	42-34-08.130N 082-49-04.430W				Red nun.	Private aid.
8921.4	Point Rosa West Channel Entrance Buoy 5	42-34-09.340N 082-49-05.160W				Green can.	Private aid.
8921.5	Point Rosa West Channel Entrance Buoy 6	42-34-09.360N 082-49-04.370W				Red nun.	Private aid.
8921.6	Point Rosa West Channel Entrance Buoy 7	42-34-10.580N 082-49-05.100W				Green can.	Private aid.
8921.7	Point Rosa West Channel Entrance Buoy 8	42-34-10.600N 082-49-04.300W				Red nun.	Private aid.
8922	Point Rosa East Channel Entrance Buoy 1	42-34-06.470N 082-48-48.790W				Green can.	Private aid.
8922.1	Point Rosa East Channel Entrance Buoy 2	42-34-06.490N 082-48-47.990W				Red nun.	Private aid.
8922.2	Point Rosa East Channel Entrance Buoy 3	42-34-07.700N 082-48-48.730W				Green can.	Private aid.
8922.3	Point Rosa East Channel Entrance Buoy 4	42-34-07.720N 082-48-47.930W				Red nun.	Private aid.
8922.4	Point Rosa East Channel Entrance Buoy 5	42-34-08.930N 082-48-48.660W				Green can.	Private aid.
8922.5	Point Rosa East Channel Entrance Buoy 6	42-34-08.950N 082-48-47.880W				Red nun.	Private aid.
8922.6	Point Rosa East Channel Entrance Buoy 7	42-34-10.170N 082-48-48.600W				Green can.	Private aid.
8922.7	Point Rosa East Channel Entrance Buoy 8	42-34-10.190N 082-48-47.800W				Red nun.	Private aid.
8925	<i>Point Huron Lighted Buoy 1PH</i>	42-33-12.306N 082-44-51.534W	FI G 2.5s		3	Green.	Maintained from Apr. 14 to Nov. 14.
8926	<i>Harbor Club South Lighted Buoy 2</i>	42-33-28.800N 082-50-37.300W	Q R			Red.	Maintained from 1 Apr. to 15 Nov. Private aid.
8926.1	Harbor Club South Unlighted Buoy 4	42-33-31.800N 082-50-37.700W				Red nun.	Maintained from 1 Apr. to 15 Nov. Private aid.
8926.2	<i>Harbor Club South Lighted Buoy 6</i>	42-33-33.700N 082-50-38.000W	FI R 4s			Red.	Maintained from 1 Apr. to 15 Nov. Private aid.
Black Creek							
8930	- RANGE FRONT LIGHT	42-34-03.200N 087-47-05.000W	FI G 4s	20 6		White diamond daymark.	Maintained from Apr. 1 to Nov. 1. Private aid.

(1) No.	(2) Name and Location	(3) Position	(4) Characteristic	(5) Height	(6) Range	(7) Structure	(8) Remarks
LAKE ST. CLAIR							
LAKE ST. CLAIR (Charts 14850, 14853)							
Black Creek							
8935	- RANGE REAR LIGHT 336 feet, 297.3° from front light.	42-34-06.200N 082-47-10.300W	F G	40 12		White diamond daymark.	Maintained from Apr. 1 to Nov. 1. Private aid.
8940	- <i>Lighted Buoy 1</i>	42-33-53.800N 082-46-43.600W	FI G 4s			Green.	Maintained from Apr. 1 to Nov. 1. Private aid.
8945	- <i>Lighted Buoy 2</i>	42-33-55.700N 082-46-42.500W	FI R 4s			Red.	Maintained from Apr. 1 to Nov. 1. Private aid.
8950	- Buoy 3	42-33-56.000N 082-46-48.300W				Green can.	Maintained from Apr. 1 to Nov. 1. Private aid.
8955	- Buoy 4	42-33-57.500N 082-46-47.000W				Red nun.	Maintained from Apr. 1 to Nov. 1. Private aid.
8960	- Buoy 5	42-33-57.500N 082-46-53.000W				Green can.	Maintained from Apr. 1 to Nov. 1. Private aid.
8965	- Buoy 6	42-33-59.500N 082-46-52.000W				Red nun.	Maintained from Apr. 1 to Nov. 1. Private aid.
8970	HURON POINTE YACHT CLUB BREAKWALL LIGHT	42-35-36.000N 082-46-51.000W	Q R	15 5		On post.	Maintained from Apr. 1 to Nov. 1. Private aid.
Harbor Club North Entrance							
<i>Buoys maintained from Apr. 1 to Nov. 30.</i>							
8971	- <i>Lighted Buoy 1</i>	42-34-05.000N 082-49-22.500W	FI G 2s			Green.	Private aid.
8971.5	- <i>Lighted Buoy 2</i>	42-34-05.000N 082-49-20.000W	FI R 2s			Red.	Private aid.
8972	- Buoy 3	42-34-07.000N 082-49-22.500W				Green can.	Private aid.
8972.5	- Buoy 4	42-34-07.000N 082-49-20.000W				Red nun.	Private aid.
8973	- Buoy 5	42-34-09.800N 082-49-22.500W				Green can.	Private aid.
8973.5	- Buoy 6	42-34-09.800N 082-49-20.000W				Red nun.	Private aid.
Clinton River							
<i>Buoys maintained from Apr. 21 to Nov. 1.</i>							
8975	- <i>Entrance Lighted Buoy CR</i>	42-35-38.663N 082-44-43.420W	Mo (A) W		3	Red and white stripes.	
8980	- <i>Entrance Lighted Buoy 1</i>	42-35-36.593N 082-45-44.202W	FI G 4s		3	Green.	
8985	- <i>Entrance Lighted Buoy 2</i>	42-35-39.703N 082-45-43.683W	FI R 4s		4	Red.	
8990	- Entrance Buoy 3	42-35-37.279N 082-45-52.944W				Green can.	
8995	- Entrance Buoy 4	42-35-39.547N 082-45-52.398W				Red nun.	
9000	- Entrance Buoy 5	42-35-38.324N 082-46-01.593W				Green can.	
9005	- Entrance Buoy 6	42-35-39.931N 082-46-00.810W				Red nun.	
9010	- Entrance Buoy 8	42-35-40.333N 082-46-09.456W				Red nun.	
9015	- NORTH BREAKWATER LIGHT	42-35-41.600N 082-46-12.500W	FI R 2.5s	26 8	4	TR on post.	
9020	- SOUTH BREAKWATER LIGHT	42-35-38.200N 082-46-10.200W	FI G 4s	35 11	5	SG on green and white cylindrical tower.	
9025	- Buoy 10	42-35-40.825N 082-46-21.450W				Red nun.	

(1) No.	(2) Name and Location	(3) Position	(4) Characteristic	(5) Height	(6) Range	(7) Structure	(8) Remarks
LAKE ST. CLAIR							
LAKE ST. CLAIR (Charts 14850, 14853)							
Clinton River							
<i>Buoys maintained from Apr. 21 to Nov. 1.</i>							
9030	MACOMB COUNTY SHERIFF LOOKOUT TOWER LIGHT	42-35-34.200N 082-46-21.000W	FI Y 4s	46 14		Lookout tower.	Private aid.
9035	- INNER LIGHT	42-35-42.561N 082-46-32.540W	FI R 4s	25 8	5	TR on post.	
Island Cove Marina							
9038	- Entrance Lighted Buoy 1	42-36-07.440N 082-46-59.760W	FI G 4s			Green.	Private aid.
9039	- Entrance Lighted Buoy 2	42-36-09.360N 082-47-01.080W	FI R 4s			Red.	Private aid.
9040	- Entrance Lighted Buoy 3	42-36-04.260N 082-47-06.720W	FI G 4s			Green.	Private aid.
9041	- Entrance Lighted Buoy 4	42-36-05.280N 082-47-07.440W	FI R 4s			Red.	Private aid.
9042	- Entrance Lighted Buoy 5	42-36-00.480N 082-47-15.120W	FI G 4s			Green.	Private aid.
9043	- Entrance Lighted Buoy 6	42-36-00.540N 082-47-17.280W	FI R 4s			Red.	Private aid.
9044	- Entrance Lighted Buoy 7	42-35-57.960N 082-47-17.040W	FI G 4s			Green.	Private aid.
9045	- Entrance Lighted Buoy 8	42-35-57.900N 082-47-18.600W	FI R 4s			Red.	Private aid.
9046	- Entrance Lighted Buoy 9	42-35-55.000N 082-47-17.000W	FI G 4s			Green	Private aid.
9047	- Entrance Lighted Buoy 10	42-35-55.000N 082-47-19.000W	FI R 4s			Red.	Private aid.
9048	- Entrance Lighted Buoy 11	42-35-51.000N 082-47-18.000W	FI G 4s			Green.	Private aid.
9049	- Entrance Lighted Buoy 12	42-35-51.000N 082-47-19.000W	FI R 4s			Red.	Private aid.
Belle Maer Marina							
<i>Aids to navigation maintained from May 1 to Nov. 1.</i>							
9070	- RANGE FRONT LIGHT	43-36-16.500N 082-47-38.800W	F G	15 5		White diamond shaped daymark with red and black in center on post.	Private aid.
9075	- RANGE REAR LIGHT 450 feet, 203.5° from front light.	42-36-12.300N 082-47-42.400W	F G	25 8		White diamond shaped daymark with red and black in center on post.	Private aid.
9080	- Lighted Buoy 1	42-36-32.500N 082-47-28.800W	FI G 4s			Green.	Private aid.
9085	- Lighted Buoy 2	42-36-32.500N 082-47-30.500W	FI R 4s			Red.	Private aid.
9090	- Buoy 3	42-36-25.800N 082-47-32.500W				Green can.	Private aid.
9095	- Buoy 4	42-36-25.800N 082-47-34.000W				Red nun.	Private aid.
Macray East Harbor Entrance							
<i>Buoys maintained from Apr. 15 to Nov. 15.</i>							
9100	- Lighted Buoy 1	42-36-32.500N 082-47-52.500W	FI G 2.5s			Green.	Private aid.
9105	- Buoy 2	42-36-32.900N 082-47-55.000W				Red nun.	Private aid.
9110	- Buoy 3	42-36-27.500N 082-47-55.500W				Green can.	Private aid.
9115	- Buoy 4	42-36-28.300N 082-47-56.500W				Red nun.	Private aid.
Macray West Harbor Entrance							
<i>Buoys maintained from Apr. 15 to Nov. 15.</i>							
9120	- Lighted Buoy 1	42-36-39.000N 082-48-09.500W				Green.	Private aid.
9125	- Buoy 2	42-36-40.000N 082-48-12.300W				Red nun.	Private aid.

(1) No.	(2) Name and Location	(3) Position	(4) Characteristic	(5) Height	(6) Range	(7) Structure	(8) Remarks
LAKE ST. CLAIR							
LAKE ST. CLAIR (Charts 14850, 14853)							
Macray West Harbor Entrance							
<i>Buoys maintained from Apr. 15 to Nov. 15.</i>							
9130	- Buoy 3	42-36-35.000N 082-48-12.500W				Green can.	Private aid.
9135	- Buoy 4	42-36-36.000N 082-48-14.200W				Red nun.	Private aid.
Selfridge Field							
9140	- SOUTHEAST BREAKWATER LIGHT	42-36-36.000N 082-48-48.000W	Fl Y 6s	11 3	5	On post.	
9150	- NORTHWEST BREAKWATER LIGHT	42-36-42.000N 082-48-54.000W	Fl Y 6s	11 3	5	On post.	
Selfridge Launch Facility							
9162	SELFRIDGE MARINA SOUTH BREAKWALL LIGHT 1	42-36-57.900N 082-49-06.000W	Fl G 4s	20 6	4	SG on pile.	
9163	SELFRIDGE MARINA NORTH BREAKWATER LIGHT2	42-36-59.000N 082-49-06.000W	Fl R 4s	20 6	4	TR on pile.	
9165	- Buoy 1	42-37-04.800N 082-49-00.600W				Green can.	Private aid.
9170	- Buoy 2	42-37-48.000N 082-49-06.000W				Red cylinders.	Private aid.
9175	- Buoy 3	42-37-35.500N 082-49-05.000W				Green can.	Private aid.
9180	- Buoy 4	42-37-48.000N 082-49-06.000W				Red cylinders.	Private aid.
9185	- Buoy 5	42-37-35.500N 082-49-07.000W				Green can.	Private aid.
9190	- Buoy 6	42-37-48.000N 082-49-06.000W				Red cylinders.	Private aid.
9195	- ENTRANCE LIGHT 2	42-37-47.000N 082-49-00.000W	Fl R 4s	28 9		On breakwall.	Maintained from May 1 to Nov. 1. Private aid.
9200	SALT RIVER RANGE FRONT LIGHT	42-39-16.000N 082-47-05.000W	F G	16 5		White daymark with orange diamond on pile.	Maintained from Jun. 15 to Nov. 15. Private aid.
9205	SALT RIVER RANGE REAR LIGHT 295 feet, 018° from front light.	42-39-18.300N 082-47-04.400W	F G	26 8		White daymark with orange diamond on pile.	Maintained from Jun. 15 to Nov. 15. Private aid.
Bouvier Bridge Marina Channel							
<i>Channel marked by 18 lighted and unlighted buoys maintained from Apr. 15 to Nov. 1.</i>							
9259	- Lighted Buoy 1	42-40-13.277N 082-38-03.190W	Fl G 2.5s			Green.	Private aid.
9260	- Lighted Buoy 2	42-40-11.734N 082-38-03.873W	Fl R 2.5s			Red.	Private aid.
9265	Fair Haven Entrance Lighted Buoy 1FH	42-40-03.319N 082-38-29.587W	Fl G 4s		3	Green.	Maintained from Apr. 14 to Nov. 1.
9295	CHATEAU MARINA LIGHT 1	42-41-13.000N 082-42-19.000W	F G	8 2		SG on pile.	Maintained from Apr. 1 to Nov. 1. Private aid.
9300	CHATEAU MARINA LIGHT 2	42-41-12.100N 082-42-19.500W	F R	8 2		TR on pile.	Maintained from Apr. 1 to Nov. 1. Private aid.
ST. CLAIR RIVER (Chart 14852)							
North Channel Entrance							
<i>Position of unlighted buoys frequently shifted with changing conditions. Buoys maintained from Apr. 21 to Nov. 1.</i>							
9305	- Lighted Buoy 2NC	42-37-32.500N 082-43-03.800W	Fl R 4s		3	Red.	
9310	- Buoy 3	42-37-50.084N 082-42-49.055W				Green can.	
9320	- Buoy 5	42-38-04.500N 082-42-24.800W				Green can.	
9325	- Buoy 6	42-38-03.077N 082-42-20.293W				Red nun.	

(1) No.	(2) Name and Location	(3) Position	(4) Characteristic	(5) Height	(6) Range	(7) Structure	(8) Remarks
LAKE ST. CLAIR							
ST. CLAIR RIVER (Chart 14852)							
North Channel Entrance							
<i>Position of unlighted buoys frequently shifted with changing conditions. Buoys maintained from Apr. 21 to Nov. 1.</i>							
9327	- Buoy 6A	42-38-14.785N 082-41-55.968W				Red nun.	
9330	- Buoy 7	42-38-21.760N 082-41-52.591W				Green can.	
9335	- Buoy 8	42-38-20.281N 082-41-51.024W				Red nun.	
9340	- Buoy 9	42-38-28.099N 082-41-47.519W				Green can.	
9345	- Buoy 10	42-38-26.727N 082-41-45.594W				Red nun.	
9347	- Buoy 11	42-38-33.366N 082-41-40.260W				Green can.	
9350	- Buoy 12	42-38-33.435N 082-41-31.992W				Red nun.	
9355	- <i>Lighted Buoy 13</i>	42-38-37.191N 082-41-27.110W	FI G 4s		3	Green.	
ST. CLAIR RIVER (Chart 14852)							
<i>Buoys maintained from Apr. 21 to Nov. 1.</i>							
9360	North Channel Buoy 14	42-38-34.005N 082-41-08.347W				Red nun.	
9365	North Channel Buoy 15	42-38-39.420N 082-40-57.489W				Green can.	
9370	North Channel Buoy 17	42-38-42.092N 082-40-25.167W				Green can.	
9375	North Channel Buoy 18	42-38-33.308N 082-40-44.647W				Red nun.	
9380	North Channel Buoy 19	42-38-39.870N 082-40-03.107W				Green can.	
9385	<i>North Channel Lighted Buoy 20</i>	42-38-33.851N 082-40-09.302W	FI R 4s		3	Red.	
9387	North Channel Buoy 22	42-38-26.800N 082-39-55.800W				Red nun.	
9390	BELVIDERE BOAT CLUB LIGHT	42-38-01.200N 082-39-29.000W	F R	16 5		Small house with red and white stripes.	Maintained from May 15 to Nov. 1. Private aid.
9395	NORTH CHANNEL YACHT CLUB LIGHT 1	42-37-40.000N 082-38-52.300W	F G	7 2		On pile.	Maintained from Apr. 1 to Nov. 1. Private aid.
9400	NORTH CHANNEL YACHT CLUB LIGHT 2	42-37-39.800N 082-38-53.800W	F R	7 2		On pile.	Maintained from Apr. 1 to Nov. 1. Private aid.
Sassy Marine							
<i>Aids maintained from Apr. 1 to Nov. 1.</i>							
9405	- WEST ENTRANCE LIGHT 1	42-37-20.000N 082-37-09.000W	F G	6 2		On pile.	Private aid.
9410	- WEST ENTRANCE LIGHT 2	42-37-21.000N 082-37-09.000W	F R	8 2		On pile.	Private aid.
9415	- EAST ENTRANCE LIGHT 1	42-37-18.000N 082-37-04.000W	F G	8 2		On pile.	Private aid.
9420	- EAST ENTRANCE LIGHT 2	42-37-16.000N 082-37-04.000W	F R	7 2		On pile.	Private aid.
9425	Algonac Harbor Buoy 1	42-36-36.000N 082-32-54.000W				Green spar.	Private aid.
9430	Algonac Harbor Buoy 2	42-36-35.000N 082-32-53.100W				Red spar.	Private aid.
Middle Channel Entrance							
<i>Position of unlighted buoys frequently shifted with changing conditions. Buoys maintained from Apr. 21 to Nov. 1.</i>							
9435	- <i>Lighted Buoy 1MC</i>	42-33-45.795N 082-43-57.613W	FI G 4s		3	Green.	
9440	- <i>Lighted Buoy 2</i>	42-33-50.270N 082-43-20.216W	FI R 4s		3	Red.	
9445	- Buoy 3	42-33-53.795N 082-43-18.142W				Green can.	

(1) No.	(2) Name and Location	(3) Position	(4) Characteristic	(5) Height	(6) Range	(7) Structure	(8) Remarks
LAKE ST. CLAIR							
ST. CLAIR RIVER (Chart 14852)							
Middle Channel Entrance							
<i>Position of unlighted buoys frequently shifted with changing conditions. Buoys maintained from Apr. 21 to Nov. 1.</i>							
9450	- Buoy 4	42-33-36.119N 082-43-06.287W					Red nun.
9455	- Buoy 5	42-33-39.037N 082-43-05.166W					Green can.
ST. CLAIR RIVER (Chart 14852)							
<i>Buoys maintained from Apr. 21 to Nov. 1.</i>							
9460	Middle Channel Lighted Buoy 6	42-33-21.456N 082-42-47.504W	F I R 2.5s		3		Red.
9465	Middle Channel Buoy 7	42-33-27.615N 082-42-46.896W					Green can.
9470	Middle Channel Buoy 8	42-33-18.921N 082-42-20.980W					Red nun.
9475	Middle Channel Buoy 9	42-33-23.115N 082-42-20.587W					Green can.
9480	Middle Channel Buoy 10	42-33-17.835N 082-41-54.948W					Red nun.
9485	Middle Channel Buoy 11	42-33-23.021N 082-41-54.963W					Green can.
9490	Middle Channel Lighted Buoy 12	42-33-20.145N 082-41-29.877W	F I R 4s		3		Red.
Clinton River Boat Club							
<i>Aids maintained from May 1 to Nov. 1.</i>							
9495	- South Entrance Buoy 4	42-33-33.800N 082-40-59.500W					Red nun. Private aid.
9500	- South Entrance Buoy 3	42-33-35.000N 082-40-56.000W					Green can. Private aid.
9505	- Entrance Buoy 2	42-33-48.000N 082-40-44.000W					Red nun. Private aid.
9510	- Entrance Buoy 1	42-33-49.000N 082-40-42.500W					Green can. Private aid.
ST. CLAIR RIVER (Chart 14852)							
<i>Buoys maintained from Apr. 21 to Nov. 1.</i>							
9515	Middle Channel Buoy 13	42-34-28.124N 082-40-04.601W					Green can.
9520	Middle Channel Buoy 14	42-35-05.730N 082-38-49.300W					Red nun.
9525	Dickinson Island Junction Lighted Buoy	42-37-03.923N 082-35-01.372W	F I (2+1)R 6s		4		Red and green bands.
St. Clair Flats Old Channel							
<i>Position of buoys frequently shifted with changing conditions. Buoys maintained from Apr. 21 to Nov. 1.</i>							
9530	- Lighted Buoy 2OC	42-31-36.127N 082-42-41.875W	F I R 4s		3		Red.
9535	- Buoy 3	42-31-45.817N 082-42-39.876W					Green can.
9540	- Buoy 4	42-31-58.927N 082-42-07.675W					Red nun.
9545	- Buoy 6	42-32-10.927N 082-41-40.174W					Red nun.
9550	- LIGHT	42-32-16.370N 082-41-35.830W	F I W 4s	28 9	6		Yellow tower on crib.
9560	- Buoy 8	42-32-12.287N 082-41-27.284W					Red nun.
9565	- Buoy 10	42-32-11.254N 082-41-17.385W					Red nun.
St. Clair Flats Canal							
9570	- Buoy 1	42-31-11.476N 082-41-18.738W					Green can.
9575	ST CLAIR FLATS LIGHT 2	42-31-06.681N 082-41-12.020W	F I W 4s	28 9	6		TR on post marking submerged jetty.
9580	- Buoy 5	42-31-37.788N 082-40-48.857W					Green can.

(1) No.	(2) Name and Location	(3) Position	(4) Characteristic	(5) Height	(6) Range	(7) Structure	(8) Remarks
LAKE ST. CLAIR							
ST. CLAIR RIVER (Chart 14852)							
St. Clair Flats Canal							
9585	- Lighted Buoy 4	42-31-17.045N 082-41-03.466W	FI R 2.5s		5	Red.	Maintained from Apr. 7 to Dec. 14.
9590	- Lighted Buoy 7	42-32-05.107N 082-40-14.451W	FI G 4s		5	Green.	Maintained from Apr. 7 to Dec. 14.
9595	OLD CLUB BREAKWATER LOWER LIGHT	42-32-21.000N 082-39-59.500W	F W	10 3		On pile cluster.	Private aid.
9600	OLD CLUB BREAKWATER UPPER LIGHT	42-32-28.100N 082-39-54.000W	F W	10 3		On pile cluster.	Private aid.
9605	MAYBURY HIGHWAY LIGHT 10 (C)	42-33-18.000N 082-38-18.000W	FI R 4s	24 7		White square tower with red top.	
Riverside Store							
<i>The following buoys are maintained from May 1 to Nov. 1.</i>							
9610	- Buoy 1	42-33-28.500N 082-37-27.000W				Green barrel.	Private aid.
9615	- Buoy 2	42-33-28.500N 082-37-25.700W				Red barrel.	Private aid.
9620	- Buoy 3	42-33-30.000N 082-37-27.000W				Green barrel.	Private aid.
9625	- Buoy 4	42-33-30.000N 082-37-25.800W				Red barrel.	Private aid.
ST. CLAIR RIVER (Chart 14852)							
<i>Buoys maintained from Apr. 21 to Nov. 1.</i>							
9630	ST CLAIR FLATS LIGHT 13	42-33-28.200N 082-37-21.900W	F G	24 7	6	SG on post.	
9635	Schneider Marina Buoy 1	42-33-20.600N 082-36-59.600W				Green can.	Maintained from May 15 to Nov. 1. Private aid.
9640	Schneider Marina Buoy 2	42-33-20.000N 082-36-58.500W				Red barrel.	Maintained from May 15 to Nov. 1. Private aid.
9645	SOUTHEAST BEND LIGHT 16 (C)		FI R 4s	23 7		White square tower with red top.	
9650	HARSENS ISLAND LIGHT 17	42-33-01.759N 082-36-28.979W	FI G 4s	27 8	4	SG on pile.	
ST. CLAIR RIVER							
ST. CLAIR RIVER (Chart 14852)							
9655	HARSENS ISLAND RANGE FRONT LIGHT	42-34-20.400N 082-34-32.900W	F G	27 8		White cylindrical tower.	
9660	HARSENS ISLAND RANGE REAR LIGHT 525 feet, 023.5° from front light.	42-34-25.300N 082-34-30.000W	F G	31 9		Cylindrical tower.	Higher intensity beam down channel.
9665	South Channel Lighted Buoy 15	42-33-22.976N 082-35-09.313W	FI G 4s		5	Green.	Replaced by can from Dec. 21 to Apr. 1.
9670	South Channel Lighted Buoy 16	42-33-20.224N 082-35-01.965W	FI R 4s		5	Red.	Replaced by nun from Dec. 21 to Apr. 1.
9675	South Channel Lighted Buoy 17	42-33-54.335N 082-34-55.063W	FI G 4s		5	Green.	Replaced by can from Dec. 21 to Apr. 1.
South Channel							
9680	LIGHT A20 (C)	42-33-48.000N 082-34-48.000W	Q R	33 10		White square tower with red stripes on corners.	
9685	Lighted Buoy A22 (C)		FI R 4s			Red.	Seasonal.
ST. CLAIR RIVER (Chart 14852)							
9690	GRANDE POINTE LIGHT 23	42-35-07.112N 082-33-23.546W	F G	28 9	5	SG on dolphin.	Higher intensity beam upstream.

(1) No.	(2) Name and Location	(3) Position	(4) Characteristic	(5) Height	(6) Range	(7) Structure	(8) Remarks
ST. CLAIR RIVER							
ST. CLAIR RIVER (Chart 14852)							
South Channel							
9695	<i>Lighted Buoy A24</i> (C)		FI R 4s			Red.	Seasonal.
9700	ST. CLAIR RIVER LIGHT A26 (C)	42-35-30.000N 082-32-42.000W	Q R	39 12		White circular tower with red top.	
ST. CLAIR RIVER (Chart 14852)							
9705	<i>Grande Pointe Lighted Buoy 27</i>	42-35-42.594N 082-32-43.503W	FI G 4s		4	Green.	Replaced by can from Dec. 21 to Apr. 1.
9710	<i>Russell Island Lighted Buoy 29</i>	42-36-20.324N 082-31-41.563W	FI G 4s		4	Green.	Replaced by can from Dec. 21 to Apr. 1.
South Channel							
9715	<i>Walpole Island Lighted Buoy</i> A30 (C)	42-36-12.000N 082-31-30.000W	FI R 4s			Red.	Seasonal.
9720	Walpole Island Light (C)	42-36-18.000N 082-31-24.000W	F R	30 9	10	White circular tower with red top.	
ST. CLAIR RIVER (Chart 14852)							
9725	RUSSELL ISLAND LIGHT	42-36-20.788N 082-31-45.229W	F W (G sector)	33 10	W 10 G 8	SG on post.	Green from 237° to 057°.
South Channel							
9730	Walpole Island Lower Light A32 (C)	42-36-42.000N 082-31-06.000W	Iso R 4s	18 5	12	White square tower with red top.	
ST. CLAIR RIVER (Chart 14852)							
9735	RUSSELL ISLAND LIGHT 33	42-36-48.673N 082-31-17.726W	F G	26 8	5	SG on post.	
South Channel							
9740	WALPOLE ISLAND FERRY BREAKWATER LIGHT (C)	42-36-54.000N 082-30-54.000W	FI R 4s	11 3		On pile dolphin.	
ST. CLAIR RIVER (Chart 14852)							
9745	<i>Russell Island Shoal Lighted</i> <i>Buoy R1</i>	42-37-20.353N 082-31-03.364W	FI (2+1)G 6s		5	Green and red bands.	Replaced by can from Dec. 21 to Apr. 1.
South Channel							
9750	WALPOLE ISLAND UPPER LIGHT A34 (C)	42-37-18.000N 082-30-42.000W	FI R 4s	23 7		White square tower with red top.	
St. Clair River							
9755	<i>Chenal Ecarte Shoal Lighted</i> <i>Buoy A36</i> (C)		FI R 4s			Red.	Seasonal.
9760	CHENAL ECARTE RANGE FRONT LIGHT (C)	42-38-12.000N 082-30-06.000W	F R	17 5		Orange triangular daymark with black stripe on circular tower.	Visible on range line only. Seasonal.
9765	CHENAL ECARTE RANGE REAR LIGHT 200 feet, 138.3° from front light. (C)		F R	37 11		Orange triangular daymark with black stripe on circular tower.	Visible on range line only. Seasonal.
9770	WILLOW POINT LIGHT	42-38-38.524N 082-30-45.743W	F G	31 9	8	SG on post.	
9775	<i>Roberts Landing Lighted Buoy</i> 37	42-39-47.171N 082-30-48.227W	FI G 4s		5	Green.	Maintained from Apr. 1 to Dec. 21.
9780	<i>Fawn Island Lighted Buoy 38</i> Marks south side of shoal.	42-40-55.921N 082-30-11.671W	FI R 4s		4	Red.	Replaced by nun from Dec. 21 to Apr. 1.
Marine City							
9785	- SALT DOCK LIGHT	42-41-16.734N 082-30-20.569W	F G	28 9	8	SG on post.	

(1) No.	(2) Name and Location	(3) Position	(4) Characteristic	(5) Height	(6) Range	(7) Structure	(8) Remarks
ST. CLAIR RIVER							
ST. CLAIR RIVER (Chart 14852)							
St. Clair River							
Marine City							
9790	- Shoal Lighted Buoy 40	42-42-03.721N 082-29-44.873W	FIR 4s		5	Red.	Replaced by nun from Dec. 21 to Apr. 1.
Marine City Channel							
<i>Buoys maintained from Apr. 15 to Nov. 15.</i>							
9795	- Buoy 1	42-42-06.000N 082-30-03.200W				Green can.	Private aid.
9800	- Buoy 2	42-42-07.000N 082-30-01.000W				Red nun.	Private aid.
9805	- Buoy 3	42-42-07.000N 082-30-03.000W				Green can.	Private aid.
9810	- Buoy 4	42-42-08.000N 082-30-01.900W				Red nun.	Private aid.
9815	- Buoy 5	42-42-07.500N 082-30-03.600W				Green can.	Private aid.
9820	- Buoy 6	42-42-08.200N 082-30-02.500W				Red nun.	Private aid.
St. Clair River							
9825	<i>Fawn Island Upper End Lighted Buoy 42</i>	42-43-12.220N 082-29-05.174W	Q R		5	Red.	Replaced by nun from Dec. 21 to Apr. 1.
9830	STOKES POINT WHARF LIGHT (C)	42-44-05.000N 082-28-44.000W	Iso R 2s	30 9		White circular tower with red top.	
9833	<i>Lighted Buoy A 42/2</i> (C)	42-44-05.000N 082-28-47.000W	FIR 4s			Red.	Seasonal.
9835	KESSEL POINT LIGHT (C)	42-45-06.000N 082-27-54.000W	F Y	30 9	8	Orange diamond daymark on white square skeleton mast.	
9840	RECORDS POINT DOCK LOWER LIGHT	42-45-31.900N 082-28-20.700W	FI G 4s	30 9		On white post.	Private aid.
9845	<i>Records Point Lighted Buoy A44</i> (C)		FIR 4s			Red.	Seasonal.
9850	RECORDS POINT DOCK UPPER LIGHT	42-45-53.200N 082-28-13.400W	Iso G 2s	30 9		On white post.	Private aid.
9855	BOWENS CREEK DIRECTIONAL LIGHT (C)	42-46-12.000N 082-27-48.000W	F Y	28 9		White circular tower with red top.	Higher intensity beam on bearings 022° and 159°.
9860	HARTS LANDING LIGHT	42-47-02.750N 082-28-27.240W	F G	26 8	8	SG on dolphin.	
9865	<i>Harts Landing Lighted Buoy A46</i> (C)	42-47-18.000N 082-28-18.000W	FIR 4s			Red.	Seasonal.
9870	COURTRIGHT LIGHT (C)	42-48-24.000N 082-28-42.000W	F Y	20 6	7	White skeleton tower on dolphin.	
9875	<i>St. Clair Middle Ground Lighted Buoy 48</i>	42-48-51.216N 082-28-51.485W	Q R		5	Red.	Replaced by nun from Dec. 21 to Apr. 1.
9880	<i>St. Clair Middle Ground Lighted Buoy 50</i>	42-49-25.215N 082-28-53.486W	FIR 4s		5	Red.	Replaced by nun from Dec. 21 to Apr. 1.
9885	<i>St. Clair Middle Ground Lighted Buoy 52</i>	42-49-40.015N 082-28-49.486W	Q R		4	Red.	Replaced by nun from Dec. 21 to Apr. 1.
9890	MOORETOWN LIGHT (C)	42-50-24.000N 082-28-06.000W	FI Y 4s	30 9	8	White circular tower with red top.	
9895	<i>St. Clair Middle Ground Lighted Buoy A54</i> (C)		Q R			Red.	Seasonal.
9900	<i>Stag Island Lower Lighted Buoy 55</i>	42-51-10.619N 082-28-17.087W	FI G 4s		5	Green.	Maintained from Apr. 1 to Dec. 21.

(1) No.	(2) Name and Location	(3) Position	(4) Characteristic	(5) Height	(6) Range	(7) Structure	(8) Remarks
ST. CLAIR RIVER							
ST. CLAIR RIVER (Chart 14852)							
St. Clair River							
9905	<i>Stag Island Shoal Lower Junction Lighted Buoy AMB (C)</i>		FI (2+1) R 6s			Red with green band.	Seasonal.
9910	STAG ISLAND SHOAL LIGHT Marks south side of shoal. (C)	42-51-54.000N 082-28-00.000W	FI W 4s	22 7	4	White circular tower.	
9925	STAG ISLAND MIDDLE LIGHT	42-53-09.403N 082-28-30.960W	Oc G 4s	16 5	8	SG on skeleton tower.	Higher intensity beam upstream.
9930	<i>Stag Island Shoal Lighted Buoy 56</i>	42-52-20.109N 082-28-13.290W	FI R 4s		4	Red.	Replaced by nun from Dec. 21 to Apr. 1.
9935	<i>Stag Island Lighted Buoy 58</i>	42-53-19.912N 082-28-13.991W	FI R 2.5s		3	Red.	Replaced by nun from Dec. 21 to Apr. 1.
9940	<i>Stag Island North Cardinal Lighted Buoy Am (C)</i>		Q W			Black and yellow.	Spar; winter marker. Seasonal.
9945	STAG ISLAND UPPER LIGHT	42-54-25.122N 082-27-57.652W	FI G 2.5s	26 8	5	SG on post.	Higher intensity beam up and downstream.
9950	<i>Lighted Buoy A60 (C)</i>	42-55-13.000N 082-27-23.000W	FI R 4s			Red.	Spar; winter marker. Seasonal.
9955	<i>Stag Island North End Lighted Buoy AM3 (C)</i>	42-53-42.000N 082-27-36.000W	FI G 4s			Green.	Spar; winter marker. Seasonal.
9965	BLACK RIVER ENTRANCE LIGHT 1	42-58-21.300N 082-25-09.600W	FI G 4s	29 9	3	SG on pile.	
9970	<i>Sarnia Breakwater Junction Lighted Buoy AHB (C)</i>		FI (2+1) R 6s			Red with green band.	Spar; winter marker. Seasonal.
9975	<i>Point Edward Lighted Buoy A66 (C)</i>	42-59-18.000N 082-25-18.000W	FI R 4s			Red.	Seasonal.
9980	<i>Point Edward Lighted Buoy A68 (C)</i>	42-59-36.000N 082-25-24.000W	Q R			Red.	Spar; winter marker. Seasonal.
9985	<i>Point Edward Lighted Buoy A70 (C)</i>	42-59-42.000N 082-25-24.000W	FI R 4s			Red.	Spar; winter marker. Seasonal.
9990	FORT GRATIOT RANGE FRONT LIGHT	42-59-36.290N 082-25-38.740W	F W	42 13		KRW with 12 foot vertical bar light on white cylindrical tower.	Port Huron-Sarnia Bridge center span lights (Oc G) are on Fort Gratiot rangeline.
9995	FORT GRATIOT RANGE FRONT PASSING LIGHT	42-59-35.910N 082-25-38.890W	F G	44 13	9	On same structure as Fort Gratiot Range Front Light.	Higher intensity on bearing 326° diminishing around remainder of horizon.
10000	FORT GRATIOT RANGE REAR LIGHT 458 feet, 207.3° from front light.	42-59-30.422N 082-25-42.740W	F W	52 16		KRW with 12 foot vertical bar light on brown octagonal tower.	
LAKE HURON							
LAKE HURON (Chart 14860)							
10010	<i>NOAA Lighted Weather Buoy 45008</i>	44-17-00.000N 082-24-59.000W	FI (4)Y 20s			Yellow disc-shaped hull.	Aid maintained by National Oceanic and Atmospheric Administration.

(1) No.	(2) Name and Location	(3) Position	(4) Characteristic	(5) Height	(6) Range	(7) Structure	(8) Remarks
LAKE HURON							
PORT HURON TO PTE AUX BARQUES (Chart 14862)							
10015	Fort Gratiot Light	43-00-22.596N 082-25-21.086W	FI G 6s	82 25	21	White conical brick tower. 82	Station will give available information on fog conditions in upper river by radiotelephone when requested, (156.80 MHz). Standby light of reduced intensity. Lighted throughout 24 hours.
10025	POINT EDWARD RANGE FRONT LIGHT (C)	43-00-12.000N 082-25-00.000W	F R	42 13		Orange triangular daymark with black vertical stripe on white circular tower with red band at top.	Visible from all points of approach. RACON: M (— —).
10030	POINT EDWARD RANGE REAR LIGHT 2,140 feet, 180.4° from front light. (C)		F R	120 37		Orange triangular daymark, with black vertical stripe mounted on International Bridge.	Visible on range line only.
Lake Huron Cut							
<i>Lighted buoys maintained from Apr. 1 to Dec. 21 unless otherwise noted.</i>							
10035	- <i>Lighted Buoy 1</i>	43-00-33.297N 082-25-04.173W	Q G		4	Green.	Year round lighted buoy
10040	<i>Lighted Buoy 2</i> (C)		Q R			Red.	Spar; winter marker.
10045	- <i>Lighted Buoy 3</i>	43-01-47.116N 082-25-03.245W	FI G 4s		4	Green.	
10050	- <i>Lighted Buoy 4</i>	43-01-47.116N 082-24-52.764W	FI R 4s		4	Red.	
10055	- <i>Lighted Buoy 5</i>	43-02-40.436N 082-25-02.986W	FI G 4s		4	Green.	Maintained from Apr. 7 to Dec. 21.
10060	- <i>Lighted Buoy 6</i>	43-02-40.496N 082-24-52.255W	FI R 4s		4	Red.	Maintained from Apr. 7 to Dec. 21.
10065	- LIGHT 7	43-03-34.838N 082-25-03.981W	Q G	47 14	9	SG on cylindrical tower.	RACON: T (—). HORN: 1 blast ev 15s (2s bl). Operates continuously from May 15 to Oct. 15.
10070	- <i>Lighted Buoy 8</i>	43-03-34.801N 082-24-51.210W	Q R		4	Red.	Replaced by nun from Dec. 21 to Apr. 1.
10075	- <i>Lighted Buoy 9</i>	43-04-26.145N 082-24-55.977W	FI G 4s		4	Green.	
10080	- <i>Lighted Buoy 10</i>	43-04-25.465N 082-24-45.157W	FI R 4s		4	Red.	
10085	- <i>Lighted Buoy 11</i>	43-05-28.404N 082-24-47.661W	FI G 4s		3	Green.	Year Round Lighted Buoy.
10090	- <i>Lighted Buoy 12</i>	43-05-27.934N 082-24-37.127W	FI R 4s		5	Red.	Replaced by nun from Dec. 21 to Apr. 1.
Lexington Harbor							
10095	- EAST BREAKWATER LIGHT 2	43-15-59.800N 082-31-22.230W	FI R 2.5s	29 9	5	TR on post.	
10100	- WEST BREAKWATER LIGHT 3	43-16-02.820N 082-31-24.750W	FI G 4s	25 8	4	SG on post.	
Port Sanilac							
10115	- Light	43-25-44.430N 082-32-24.710W	FI (3)W 10s 1s fl 1s ec. 1s fl 1s ec. 1s fl 5s ec.	69 21	16	White octagonal tower. 69	
10120	- NORTH BREAKWATER LIGHT 2	43-25-48.990N 082-32-05.300W	FI R 4s	35 11	7	TR on pile.	

(1) No.	(2) Name and Location	(3) Position	(4) Characteristic	(5) Height	(6) Range	(7) Structure	(8) Remarks
LAKE HURON							
PORT HURON TO PTE AUX BARQUES (Chart 14862)							
Port Sanilac							
10125	- SOUTH BREAKWATER LIGHT 3	43-25-51.700N 082-32-08.980W	FI G 4s	29 9	5	SG on pile.	
Wagener County Park							
<i>Buoys maintained from May 1 to Oct. 1.</i>							
10126	- Buoy 1	43-46-12.000N 082-36-54.000W				Green can.	Private aid.
10126.5	- Buoy 2	43-46-12.000N 082-36-54.000W				Red nun.	Private aid.
10127	- Buoy 3	43-46-12.000N 082-36-54.000W				Green can.	Private aid.
10127.5	- Buoy 4	43-46-12.000N 082-36-54.000W				Red nun.	Private aid.
10128	- Buoy 5	43-46-12.000N 082-36-54.000W				Green can.	Private aid.
10128.5	- Buoy 6	43-46-12.000N 082-36-54.000W				Red nun.	Private aid.
10129	<i>White Rock Shoal Lighted Buoy 3</i>	43-43-59.000N 082-35-19.000W	FI G 4s		4	Green.	Maintained from May 1 to Nov. 1.
Harbor Beach							
10130	- Light	43-50-44.299N 082-37-53.102W	FI R 6s	54 16		White conical tower. 54	HORN: 1 blast ev 30s (3s bl). Operates from Apr. 1 to Dec. 1.
10140	- SOUTH PIER LIGHT 1	43-50-37.701N 082-37-51.970W	FI G 4s	27 8	7	SG on post.	
10145	- Buoy 3	43-50-37.854N 082-38-03.043W				Green can.	Maintained from 01 April to 21 November
10150	- Buoy 4	43-50-44.554N 082-38-05.444W				Red nun.	Maintained from 01 April to 21 November
10155	- Buoy 5	43-50-53.953N 082-38-22.045W				Green can.	Maintained from 01 April to 21 November
10160	- Buoy 6	43-50-58.953N 082-38-21.945W				Red nun.	Maintained from Apr. 1 to Nov. 21
Offshore Marine							
<i>Buoys maintained from Apr. 1 to Nov. 1.</i>							
10165	- Buoy 1	43-50-56.100N 082-38-36.800W				Green spar.	Private aid.
10170	- Buoy 2	43-50-59.000N 082-32-55.000W				Red spar.	Private aid.
10175	- Buoy 3	43-50-56.100N 082-38-39.800W				Green spar.	Private aid.
10180	- Buoy 4	43-50-56.100N 082-38-58.000W				Red spar.	Private aid.
10185	- Buoy 5	43-50-56.100N 082-38-42.200W				Green spar.	Private aid.
10190	- Buoy 6					Red spar.	Private aid.
10195	<i>Harbor Beach Marina Lighted Buoy 1</i>	43-51-18.180N 082-38-37.680W	FI G 4s		3	Green.	Maintained from 01 Apr. to 01 Dec.
10200	<i>Harbor Beach Marina Lighted Buoy 3</i>	43-51-19.400N 082-38-44.700W	FI G 2.5s		3	Green.	Maintained from 01 Apr. to 01 Dec.
Stafford County Park							
<i>Buoys maintained from May 1 to Oct. 1.</i>							
10202.1	- Buoy 1	43-56-36.000N 082-42-24.000W				Green can.	Private aid.
10202.2	- Buoy 2	43-56-36.000N 082-42-24.000W				Red nun.	Private aid.

(1) No.	(2) Name and Location	(3) Position	(4) Characteristic	(5) Height	(6) Range	(7) Structure	(8) Remarks
LAKE HURON							
PORT HURON TO PTE AUX BARQUES (Chart 14862)							
Harbor Beach							
Stafford County Park							
<i>Buoys maintained from May 1 to Oct. 1.</i>							
10202.3	- Buoy 3	43-56-36.000N 082-42-24.000W				Green can.	Private aid.
10202.4	- Buoy 4	43-56-36.000N 082-42-24.000W				Red nun.	Private aid.
10202.5	- Buoy 5	43-56-36.000N 082-42-24.000W				Green can.	Private aid.
10202.6	- Buoy 6	43-56-36.000N 082-42-24.000W				Red nun.	Private aid.
Harbor Beach							
10205	<i>Point Aux Barques Lighted Buoy 1</i>	44-02-32.504N 082-45-19.687W	Fl G 4s		4	Green.	Maintained from Apr. 28 to Nov 14.
10210	Point Aux Barques Light	44-01-22.208N 082-47-35.728W	Fl (2)W 20s 0.2s fl 4.8s ec. 0.2s fl 14.8s ec.	93 28	28	White conical tower with dwelling attached. 93	
Lighthouse County Park							
<i>Buoys maintained from May 1 to Oct. 1.</i>							
10211	- Buoy 1	44-01-00.000N 082-47-12.000W				Green can.	Private aid.
10212	- Buoy 2	44-01-00.000N 082-47-12.000W				Red nun.	Private aid.
SAGINAW BAY (Chart 14863)							
Grindstone Channel							
<i>Entrance buoys maintained from Apr. 15 to Nov. 15.</i>							
10215	- Entrance Buoy 1	44-03-30.000N 082-53-30.000W				Green can.	Private aid.
10220	- Entrance Buoy 2	44-03-49.000N 082-53-46.000W				Red nun.	Private aid.
10225	- Entrance Buoy 3	44-34-02.000N 082-53-48.000W				Green can.	Private aid.
10230	- Entrance Buoy 4	44-03-42.000N 082-53-48.000W				Red nun.	Private aid.
10235	- Entrance Buoy 5	44-03-39.000N 082-53-50.000W				Green can.	Private aid.
10240	- Entrance Buoy 6	44-03-40.000N 082-53-51.000W				Red nun.	Private aid.
10245	- Entrance Buoy 7	44-03-39.000N 082-53-53.000W				Green can.	Private aid.
10250	- Entrance Buoy 8	44-03-38.000N 082-53-54.000W				Red nun.	Private aid.
10255	- Entrance Buoy 9	44-03-38.000N 082-53-56.000W				Green can.	Private aid.
10260	- Entrance Buoy 10	44-03-37.000N 082-53-58.000W				Red nun.	Private aid.
10265	- Entrance Buoy 11	44-03-37.000N 082-53-59.000W				Green can.	Private aid.
10270	- Entrance Buoy 12	44-03-36.000N 082-53-59.000W				Red nun.	Private aid.
10271	- Entrance Buoy 13	44-03-22.200N 082-53-34.800W				Green can.	Private aid.
10272	- Entrance Buoy 14	44-03-22.800N 082-53-35.400W				Red nun.	Private aid.
10273	- Entrance Buoy 15	44-03-20.400N 082-53-37.200W				Green can.	Private aid.
10274	- Entrance Buoy 16	44-03-21.000N 082-53-37.800W				Red nun.	Private aid.
Port Austin							
<i>Buoys maintained from May 1 to Nov. 1.</i>							
10275	- REEF LIGHT	44-04-55.300N 082-58-56.615W	Fl W 6s	76 23	8	Buff square tower with house attached.	

(1) No.	(2) Name and Location	(3) Position	(4) Characteristic	(5) Height	(6) Range	(7) Structure	(8) Remarks
LAKE HURON							
SAGINAW BAY (Chart 14863)							
Port Austin							
<i>Buoys maintained from May 1 to Nov. 1.</i>							
10280	- Shoal Buoy 1 Marks north side of shoal.	44-05-48.035N 082-59-35.182W				Green can.	Maintained from May 1 to Nov 14.
10281	NOAA Saginaw Bay Buoy 3	44-07-52.440N 083-05-37.500W	Fl Y 4s				Private aid.
10282	NOAA Saginaw Bay Buoy 2	44-08-42.420N 083-12-41.820W	Fl Y 4s				Private aid.
10285	- Buoy 3	44-03-33.729N 082-59-36.620W				Green can.	
10290	- BREAKWATER LIGHT 4	44-03-11.450N 082-59-36.900W	Fl R 2.5s	24 7	4	TR on pile.	
10295	- LIGHT 5	44-03-13.700N 082-59-37.000W	Fl G 2.5s	25 8	6	SG on post.	
10300	- Buoy 5A	44-03-09.426N 082-59-30.282W				Green can.	
10305	- Buoy 6	44-03-05.551N 082-59-39.311W				Red nun.	
10310	- Buoy 7	44-02-57.480N 082-59-37.800W				Green can.	
10315	- Channel Buoy 1	44-02-54.000N 082-59-40.000W				On black spar.	Maintained from Jun. 1 to Sep. 1. Private aid.
10320	- Channel Buoy 2	44-03-01.000N 082-59-40.000W				On red spar.	Maintained from Jun. 1 to Sep. 1 Private aid.
10325	- Channel Buoy 4	44-02-58.000N 082-59-43.000W				On red spar.	Maintained from Jun. 1 to Sep. 1. Private aid.
10330	- Channel Buoy 6	44-02-56.000N 082-59-43.000W				On red spar.	Maintained from Jun. 1 to Sep. 1 Private aid.
Oak Beach County Park							
<i>Buoys maintained from May 1 to Oct. 1.</i>							
10342.1	- Buoy 1	44-00-00.000N 083-07-30.000W				Green can.	Private aid.
10342.2	- Buoy 2	44-00-00.000N 083-07-30.000W				Red nun.	Private aid.
10342.3	- Buoy 3	44-00-00.000N 083-07-30.000W				Green can.	Private aid.
10342.4	- Buoy 4	44-00-00.000N 083-07-30.000W				Red nun.	Private aid.
Caseville Harbor							
<i>Buoys maintained from May 1 to Nov. 1.</i>							
10345	- LIGHT 1	43-56-52.600N 083-17-09.800W	Fl G 2.5s	27 8	5	SG on post.	
10350	- RANGE FRONT LIGHT	43-56-43.100N 083-16-43.400W	F R	25 8		On red pile.	Maintained from Apr. 1 to Nov. 15. Private aid.
10355	- RANGE REAR LIGHT 330 feet, 113.5° from front light.	43-56-42.000N 083-16-39.900W	F R	30 9		On red pile.	Maintained from Apr. 1 to Nov. 15. Private aid.
10365	- Buoy 2	43-56-51.540N 083-17-10.560W				Red nun.	
10370	- Buoy 4	43-56-48.732N 083-16-59.520W				Red nun.	
10372	- Buoy 6	43-56-44.560N 083-16-48.780W				Red nun.	
10373	- LIGHT	43-56-36.500N 083-16-22.000W	(NIGHT) Fl W 10s (NIGHT)	20 6 65 20		Square white tower with red roofed cupola.	Private aid.
10375	Sand Point Midchannel Buoy S	43-55-54.960N 083-24-45.660W				Red and white stripes; spherical.	

(1) No.	(2) Name and Location	(3) Position	(4) Characteristic	(5) Height	(6) Range	(7) Structure	(8) Remarks
LAKE HURON							
SAGINAW BAY (Chart 14863)							
Caseville Harbor							
<i>Buoys maintained from May 1 to Nov. 1.</i>							
10380	<i>Wildfowl Bay Channel Lighted Buoy 1</i>	43-52-42.000N 083-21-24.000W	Q G			Green.	Maintained from May 15 to Oct. 15. Private aid.
10385	<i>Wildfowl Bay Channel Lighted Buoy 2</i>	43-52-42.000N 083-21-24.200W	Q R			Red.	Maintained from May 15 to Oct. 15. Private aid.
SAGINAW BAY (Chart 14863)							
10390	<i>Sebewaing Harbor Channel Lighted Buoy 1</i>	43-45-08.586N 083-31-16.140W	FI G 2.5s			Green.	Maintained from Apr. 21 to Nov. 15.
10395	<i>Sebewaing Harbor Channel Lighted Buoy 2</i>	43-45-07.554N 083-31-16.386W	FI R 4s			Red.	Maintained from Apr. 21 to Nov. 15.
10400	Sebewaing Harbor Channel Buoy 3	43-45-00.936N 083-30-48.282W				Green can.	Maintained from Apr. 21 to Nov. 15.
10405	Sebewaing Harbor Channel Buoy 4	43-45-00.030N 083-30-48.804W				Red nun.	Maintained from Apr. 21 to Nov. 15.
10410	Sebewaing Harbor Channel Buoy 5	43-44-53.790N 083-30-21.876W				Green can.	Maintained from Apr. 21 to Nov. 15.
10415	Sebewaing Harbor Channel Buoy 6	43-44-52.896N 083-30-22.482W				Red nun.	Maintained from Apr. 21 to Nov. 15.
10420	Sebewaing Harbor Channel Buoy 7	43-44-47.520N 083-29-57.948W				Green can.	Maintained from Apr. 21 to Nov. 15.
10425	Sebewaing Harbor Channel Buoy 8	43-44-46.680N 083-29-58.698W				Red nun.	Maintained from Apr. 21 to Nov. 15.
10430	Sebewaing Harbor Channel Buoy 9	43-44-41.250N 083-29-35.112W				Green can.	Maintained from Apr. 21 to Nov. 15.
10435	Sebewaing Harbor Channel Buoy 10	43-44-40.530N 083-29-35.406W				Red nun.	Maintained from Apr. 21 to Nov. 15.
10440	Sebewaing Harbor Channel Buoy 11	43-44-34.302N 083-29-09.625W				Green can.	Maintained from Apr. 21 to Nov. 15.
10445	Sebewaing Harbor Channel Buoy 12	43-44-33.702N 083-29-10.092W				Red nun.	Maintained from Apr. 21 to Nov. 15.
10450	Sebewaing Harbor Channel Buoy 13	43-44-27.822N 083-28-45.276W				Green can.	Maintained from Apr. 21 to Nov. 15.
10455	Sebewaing Harbor Channel Buoy 14	43-44-27.258N 083-28-45.762W				Red nun.	Maintained from Apr. 21 to Nov. 15.
10460	Sebewaing Harbor Channel Buoy 15	43-44-20.916N 083-28-20.184W				Green can.	Maintained from Apr. 21 to Nov. 15.
10465	Sebewaing Harbor Channel Buoy 16	43-44-20.232N 083-28-20.712W				Red nun.	Maintained from Apr. 21 to Nov. 15.
10470	SEBEWAING YACHT CLUB SOUTH LIGHT	43-44-12.000N 083-27-48.000W	F R	24 7		On pile.	Maintained from Mar. 15 to Oct. 15. Private aid.
10475	SEBEWAING YACHT CLUB NORTH LIGHT	43-44-23.000N 083-27-08.000W	F G	24 7		On pile.	Maintained from Mar. 15 to Oct. 15. Private aid.

(1) No.	(2) Name and Location	(3) Position	(4) Characteristic	(5) Height	(6) Range	(7) Structure	(8) Remarks
LAKE HURON							
SAGINAW BAY (Chart 14863)							
10480	OAKHURST PARK MARINA RANGE FRONT LIGHT	43-37-45.100N 083-37-08.000W	F G	17 5		Orange triangle on post.	Maintained from May 1 to Oct. 31. Private aid.
10485	OAKHURST PARK MARINA RANGE REAR LIGHT 100 feet, 143.5° from front light.	43-37-44.900N 083-37-07.800W	F G	37 11		Orange and white triangle on tower.	Maintained from May 1 to Oct. 31. Private aid.
Quinicassee River <i>Buoys maintained from May 1 to Oct. 1.</i>							
10490	- Buoy 1	43-35-46.000N 083-40-32.400W				Green can.	Private aid.
10495	- Buoy 2	43-35-46.000N 083-40-32.400W				Red nun.	Private aid.
10500	- Buoy 3	43-35-41.000N 083-40-36.000W				Green can.	Private aid.
10505	- Buoy 4	43-35-41.000N 083-40-36.000W				Red nun.	Private aid.
10510	- Buoy 5	43-35-34.000N 083-40-40.000W				Green can.	Private aid.
10515	- Buoy 6	43-35-34.000N 083-40-40.000W				Red nun.	Private aid.
10520	- Buoy 7	43-35-22.000N 083-40-46.000W				Green can.	Private aid.
10525	- Buoy 8	43-35-22.000N 083-40-46.000W				Red nun.	Private aid.
SAGINAW BAY (Chart 14863)							
10530	<i>Charity Island Shoal Lighted Bell Buoy 1</i>	44-06-30.156N 083-29-46.172W	Q G		4	Green.	Replaced by can from Dec. 7 to Apr. 28.
10535	<i>Charity Island Shoal Lighted Buoy 3</i> Marks west side of shoal.	44-03-25.005N 083-30-43.833W	FI G 4s		4	Green.	Replaced by can from Dec. 7 to Apr. 28.
10536	<i>NOAA Saginaw Bay Buoy 4</i>	44-01-12.090N 083-31-14.400W	FI Y 4s				Private aid.
10536.1	<i>NOAA Saginaw Bay Buoy 4T</i>	44-00-54.840N 084-31-20.240W	FI Y 4s				Private aid.
10537	<i>NOAA Saginaw Bay Buoy 8</i>	44-00-52.920N 083-31-36.540W	FI Y 4s				Private aid.
10540	Gravelly Shoal Light	44-01-11.425N 083-32-18.218W	FI R 6s	75 23	11	White square tower on cylindrical base. 75	HORN: 1 blast ev 30s (3s bl). Operates continuously.
SAGINAW RIVER (Chart 14867) Saginaw Bay Channel							
10550	- RANGE FRONT LIGHT	43-38-54.000N 083-51-06.000W	F R	66 20		On skeleton tower.	Lighted throughout 24 hours.
10560	- RANGE REAR LIGHT 8,706 feet, 211.2° from front light.	43-38-29.921N 083-51-26.138W	F G	155 47		On skeleton tower.	Lighted throughout 24 hours.
10570	- Light 1	43-48-21.049N 083-43-07.826W	FI G 6s	50 15	12	White cylindrical tower with green band in middle. 50	
10571	<i>NOAA Saginaw Bay Buoy 6</i>	43-48-11.340N 083-42-52.260W	FI Y 4s				Private aid.
10572	<i>NOAA Saginaw Bay Buoy 7</i>	43-48-04.860N 083-42-47.100W	FI Y 4s				Private aid.
10575	- <i>Lighted Buoy 2</i>	43-48-23.127N 083-43-12.997W	FI R 2.5s		4	Red.	Nun; winter marker. Maintained from Apr. 21 to Dec. 7.
10590	- Buoy 3	43-47-27.034N 083-43-53.880W				Green can.	
10595	- Buoy 4	43-47-29.000N 083-43-58.000W				Red nun.	

(1) No.	(2) Name and Location	(3) Position	(4) Characteristic	(5) Height	(6) Range	(7) Structure	(8) Remarks
LAKE HURON							
SAGINAW RIVER (Chart 14867)							
Saginaw Bay Channel							
10600	- Lighted Buoy 5	43-46-34.300N 083-44-38.500W	FI G 4s		4	Green.	Can; winter marker. Maintained from Apr. 21 to Dec. 7.
10605	- Lighted Buoy 6	43-46-35.661N 083-44-42.582W	FI R 4s		4	Red.	Nun; winter marker. Maintained from Apr. 21 to Dec. 7.
10610	- Buoy 7	43-45-41.000N 083-45-23.200W				Green can.	
10615	- Buoy 8	43-45-43.480N 083-45-26.905W				Red nun.	
10620	- Lighted Buoy 9	43-44-48.183N 083-46-06.982W	FI G 4s		4	Green.	Can; winter marker. Maintained from Apr. 21 to Dec. 7.
10625	- Lighted Buoy 10	43-44-50.000N 083-46-12.000W	FI R 4s		4	Red.	Nun; winter marker. Maintained from Apr. 21 to Dec. 7.
10640	- Lighted Buoy 11	43-43-54.183N 083-46-51.978W	FI G 2.5s		4	Green.	Replaced by can from Dec. 14 to Apr. 21.
10644	- LIGHT 12	43-43-56.354N 083-46-56.919W	FI R 2.5s	20 6	6	White cylindrical tower with red stripe in middle. Green can.	
10650	- Buoy 13	43-42-59.809N 083-47-38.274W				Green can.	
10655	- Buoy 14	43-43-02.000N 083-47-42.200W				Red nun.	
10660	- Lighted Buoy 15	43-42-07.000N 083-48-22.300W	FI G 4s		4	Green.	Replaced by can from Dec. 14 to Apr. 21.
10665	- Lighted Buoy 16	43-42-08.700N 083-48-27.000W	FI R 4s		4	Red.	Replaced by nun from Dec. 14 to Apr. 21.
10670	- Buoy 17	43-41-13.000N 083-49-07.500W				Green can.	
10675	- Buoy 18	43-41-15.000N 083-49-11.500W				Red nun.	
10680	- Lighted Buoy 19	43-40-20.500N 083-49-51.000W	FI G 4s		4	Green.	Replaced by can from Dec. 14 to Apr. 21.
10685	- Lighted Buoy 20	43-40-22.500N 083-49-55.100W	FI R 4s		4	Red.	Replaced by nun from Dec. 14 to Apr. 21.
10690	- OBSTRUCTION LIGHT A	43-40-16.200N 083-49-53.300W	Q W	21 6		On dolphin.	Maintained from Apr. 15 to Dec. 15. Maintained by ACOE. Private aid.
10695	- OBSTRUCTION LIGHT B	43-40-14.600N 083-49-54.600W	Q W	21 6		On dolphin.	Maintained from Apr. 15 to Dec. 15. Maintained by ACOE. Private aid.
10710	- Lighted Buoy 21	43-39-38.567N 083-50-25.985W	FI G 2.5s		4	Green.	Replaced by can from Dec. 01 to Apr. 21.
10715	- Lighted Buoy 22	43-39-40.358N 083-50-30.056W	FI R 2.5s		4	Red.	Replaced by nun from Dec. 01 to Apr. 21.
10720	- Lighted Buoy 23	43-39-08.890N 083-50-50.750W	FI G 2.5s		4	Green.	Replaced by can from Dec. 01 to Apr. 21.
10725	- Lighted Buoy 24	43-39-09.290N 083-50-55.702W	FI R 2.5s		4	Red.	Replaced by nun from Dec. 01 to Apr. 21.
10730	- LIGHT 26	43-39-02.024N 083-50-59.345W	Q R	23 7	6	TR on pile.	

(1) No.	(2) Name and Location	(3) Position	(4) Characteristic	(5) Height	(6) Range	(7) Structure	(8) Remarks
LAKE HURON							
SAGINAW RIVER (Chart 14867)							
Saginaw Bay Channel							
10735	- Lighted Buoy 25	43-38-58.700N 083-50-54.454W	FI G 2.5s		4	Green.	Replaced by can from Dec. 01 to Apr. 21.
10740	- Lighted Buoy 28	43-38-46.850N 083-50-57.096W	FI R 2.5s		4	Red.	Replaced by nun from Dec. 01 to Apr. 21.
10745	Bay City Yacht Club North Basin Buoy 1	43-38-36.960N 083-51-00.540W				Green can.	Maintained from May 1 to Oct. 15. Private aid.
10746	Bay City Yacht Club North Basin Buoy 2	43-38-37.320N 083-51-00.600W				Red nun.	Maintained from May 1 to Oct. 15. Private aid.
10747	Bay City Yacht Club North Basin Buoy 3	43-38-36.720N 083-51-02.340W				Green can.	Maintained from May 1 to Oct. 15. Private aid.
10748	Bay City Yacht Club North Basin Buoy 4	43-38-37.080N 083-51-02.400W				Red nun.	Maintained from May 1 to Oct. 15. Private aid.
10749	Bay City Yacht Club North Basin Buoy 5	43-38-36.480N 083-51-04.140W				Green can.	Maintained from May 1 to Oct. 15. Private aid.
10750	Bay City Yacht Club North Basin Buoy 6	43-38-36.840N 083-51-04.200W				Red nun.	Maintained from May 1 to Oct. 15. Private aid.
10751	Bay City Yacht Club South Basin Buoy 1	43-38-29.400N 083-51-00.180W				Green can.	Maintained from May 1 to Oct. 15. Private aid.
10752	Bay City Yacht Club South Basin Buoy 2	43-38-30.000N 083-51-00.540W				Red nun.	Maintained from May 1 to Oct. 15. Private aid.
10753	Bay City Yacht Club South Basin Buoy 3	43-38-29.100N 083-51-01.080W				Green can.	Maintained from May 1 to Oct. 15. Private aid.
10754	Bay City Yacht Club South Basin Buoy 4	43-38-29.700N 083-51-01.440W				Red nun.	Maintained from May 1 to Oct. 15. Private aid.
Saginaw River							
<i>Lighted buoys maintained from Apr. 21 to Dec. 01.</i>							
10755	- Buoy 2	43-38-31.425N 083-50-55.659W				Red nun.	
10760	ESSEXVILLE RANGE FRONT LIGHT	43-37-21.504N 083-50-19.321W	F G	32 10		KRW on black skeleton tower.	
10765	ESSEXVILLE RANGE REAR LIGHT 1,099 feet, 160° from front light.	43-37-11.290N 083-50-14.220W	F G	45 14		KRW on black skeleton tower.	
10770	- Lighted Buoy 3	43-38-14.023N 083-50-44.040W	FI G 4s		4	Green.	Can; winter marker.
10775	- Lighted Buoy 4	43-38-13.347N 083-50-46.595W	FI R 4s		4	Red.	Nun; winter marker.
10780	- Buoy 5	43-37-53.147N 083-50-33.561W				Green can.	
10785	- Buoy 6	43-37-52.497N 083-50-36.029W				Red nun.	
10790	- Lighted Buoy 7	43-37-37.084N 083-50-25.525W	FI G 4s		4	Green.	Can; winter marker
10795	- Lighted Buoy 8	43-37-36.768N 083-50-28.260W	FI R 4s		4	Red.	Nun; winter marker
10800	- Lighted Buoy 10	43-37-21.660N 083-50-28.940W	FI R 4s		4	Red.	Nun; winter marker.
10805	- Lighted Buoy 12	43-37-09.360N 083-50-36.100W	FI R 2.5s		4	Red.	Nun; winter marker.

(1) No.	(2) Name and Location	(3) Position	(4) Characteristic	(5) Height	(6) Range	(7) Structure	(8) Remarks
LAKE HURON							
SAGINAW RIVER (Chart 14867)							
Saginaw River							
<i>Lighted buoys maintained from Apr. 21 to Dec. 01.</i>							
10810	- Buoy 14	43-37-04.262N 083-50-41.831W				Red nun.	
10815	- <i>Lighted Buoy 16</i>	43-36-59.882N 083-50-50.854W	FI R 4s		4	Red.	Nun; winter marker.
10817	- Buoy 18	43-36-50.000N 083-51-13.800W				Red nun.	
10820	- Buoy 19	43-36-44.701N 083-51-38.930W				Green can.	
10825	- Buoy 20	43-36-47.506N 083-51-39.091W				Red nun.	
10830	- Buoy 21	43-36-43.768N 083-52-44.455W				Green can.	
10835	- <i>Lighted Buoy 23</i>	43-36-36.539N 083-53-03.953W	FI G 4s		4	Green.	Can; winter marker.
10840	- Buoy 25	43-36-26.458N 083-53-16.618W				Green can.	
10845	- Buoy 27	43-36-05.210N 083-53-29.069W				Green can.	
10850	- <i>Lighted Buoy 28</i>	43-35-20.738N 083-53-45.962W	FI R 4s		4	Red.	Nun; winter marker.
10855	- Buoy 30	43-34-17.382N 083-54-11.857W				Red nun.	
10860	- <i>Lighted Buoy 31</i>	43-34-04.656N 083-54-13.918W	FI G 4s		4	Green.	Can; winter marker.
10862	- Buoy 33	43-33-41.100N 083-54-16.530W				Green can.	
10865	- Buoy 35	43-33-12.960N 083-54-18.300W				Green.	
10870	- Buoy 37	43-33-04.494N 083-54-16.441W				Green can.	
10875	- <i>Lighted Buoy 36</i>	43-33-12.926N 083-54-21.634W	FI R 4s		4	Red.	Nun; winter marker.
10880	- Buoy 39	43-32-51.878N 083-54-12.821W				Green can.	
10885	- Buoy 40	43-32-52.031N 083-54-15.639W				Red nun.	
10890	- Buoy 41	43-32-41.285N 083-54-09.782W				Green can.	
10895	- Buoy 42	43-32-40.674N 083-54-12.381W				Red nun.	
10900	- Buoy 43	43-32-31.578N 083-54-03.812W				Green.	
10905	- <i>Lighted Buoy 44</i>	43-32-29.945N 083-54-05.783W	FI R 4s		4	Red.	Nun; winter marker.
10910	- <i>Lighted Buoy 45</i>	43-32-26.598N 083-53-54.593W	FI G 4s		4	Green.	Can; winter marker.
10915	- Buoy 46	43-32-23.996N 083-53-56.734W				Red nun.	
10925	- Buoy 47	43-32-20.579N 083-53-24.554W				Green can.	
10930	- <i>Lighted Buoy 48</i>	43-32-18.376N 083-53-26.847W	FI R 4s		4	Red.	Nun; winter marker.
10935	- Buoy 49	43-32-10.874N 083-53-10.701W				Green can.	
10940	- <i>Lighted Buoy 50</i>	43-32-09.637N 083-53-12.900W	FI R 4s		4	Red.	Nun; winter marker.
10945	- Buoy 52	43-31-56.434N 083-53-02.108W				Red nun.	
10950	- Buoy 53	43-31-53.678N 083-52-56.712W				Green can.	
10955	- <i>Lighted Buoy 54</i>	43-31-49.713N 083-53-01.051W	FI R 4s		4	Red.	Nun; winter marker.

(1) No.	(2) Name and Location	(3) Position	(4) Characteristic	(5) Height	(6) Range	(7) Structure	(8) Remarks
LAKE HURON							
SAGINAW RIVER (Chart 14867)							
Saginaw River							
<i>Lighted buoys maintained from Apr. 21 to Dec. 01.</i>							
10960	- Buoy 55	43-31-48.000N 083-52-58.500W				Green can.	
10965	- Buoy 56	43-31-27.436N 083-53-09.595W				Red nun.	
10970	- <i>Lighted Buoy 57</i>	43-31-28.000N 083-53-06.000W	FI G 4s		4	Green.	Can; winter marker.
10975	- Buoy 59	43-31-12.896N 083-53-02.984W				Green can.	
10980	- Buoy 60	43-31-12.384N 083-53-05.585W				Red nun.	
10985	- Buoy 61	43-30-56.811N 083-52-58.671W				Green can.	
10990	- <i>Lighted Buoy 62</i>	43-30-58.454N 083-53-01.873W	FI R 4s		4	Red.	Nun; winter marker.
10995	- Buoy 63	43-30-49.987N 083-53-00.268W				Green can.	
11000	- Buoy 64	43-30-50.591N 083-53-02.880W				Red nun.	
11005	- Buoy 65	43-30-38.000N 083-53-08.000W				Green can.	
11010	- Buoy 66	43-30-39.000N 083-53-11.000W				Red nun.	
11015	- Buoy 67	43-30-23.977N 083-53-17.413W				Green can.	
11020	- <i>Lighted Buoy 68</i>	43-30-25.089N 083-53-19.689W	FI R 4s		4	Red.	Nun; winter marker.
11035	- Buoy 69	43-30-05.800N 083-53-40.000W				Green can.	
11040	- Buoy 70	43-30-07.500N 083-53-42.000W				Red nun.	
11045	- <i>Lighted Buoy 71</i>	43-29-48.198N 083-54-01.786W	FI G 4s		4	Green.	Can; winter marker.
11050	- Buoy 72	43-29-49.414N 083-54-03.935W				Red nun.	
11055	- Buoy 73	43-29-19.976N 083-54-27.561W				Green can.	
11060	- Buoy 74	43-29-21.070N 083-54-29.820W				Red nun.	
11065	- Buoy 76	43-28-32.378N 083-54-44.400W				Red nun.	
11070	- Buoy 78	43-28-18.903N 083-54-36.322W				Red nun.	
11075	- <i>Lighted Buoy 80</i>	43-28-13.790N 083-54-35.302W	FI R 4s		4	Red.	Nun; winter marker.
11080	- Buoy 82	43-27-44.154N 083-54-43.566W				Red nun.	
11082	- <i>Lighted Buoy 84</i>	43-27-30.200N 083-54-58.000W	FI R 2.5s		4		
11085	- Buoy 86	43-27-21.515N 083-55-21.774W				Red nun.	
11087	- <i>Lighted Buoy 87</i>	43-27-10.000 N 083-55-48.000 W	FI G 4s		4		
11090	- Buoy 88	43-27-00.901N 083-56-06.425W				Red nun.	
11095	- Buoy 89	43-26-43.943N 083-56-12.299W				Green can.	
Pinconning Park							
<i>Buoys maintained from May 1 to Oct. 1.</i>							
11111	- Buoy 1	43-50-51.000N 083-55-06.000W				Green.	Private aid.
11112	- Buoy 2	43-50-51.000N 083-55-06.000W				Red.	Private aid.

(1) No.	(2) Name and Location	(3) Position	(4) Characteristic	(5) Height	(6) Range	(7) Structure	(8) Remarks
LAKE HURON							
SAGINAW RIVER (Chart 14867)							
Saginaw River							
Pinconning Park							
<i>Buoys maintained from May 1 to Oct. 1.</i>							
11113	- Buoy 3	43-50-51.000N 083-55-06.000W				Green.	Private aid.
11114	- Buoy 4	43-50-51.000N 083-55-06.000W				Red.	Private aid.
11115	- Buoy 5	43-50-51.000N 083-55-06.000W				Green.	Private aid.
11116	- Buoy 6	43-50-51.000N 083-55-06.000W				Red.	Private aid.
SAGINAW BAY (Chart 14863)							
Au Gres Harbor							
11140	Point Au Gres Obstruction Buoy	43-59-12.000N 083-40-36.000W				White with orange bands and diamond worded DANGER SUBMERGED OBSTRUCTION, can.	Maintained from May 1 to Nov. 1.
11145	- Entrance Buoy 1	44-01-01.500N 083-39-45.600W				Green can.	Maintained from May 1 to Nov. 1.
11150	- Entrance Buoy 2	44-01-04.920N 083-39-43.800W				Red nun.	Maintained from May 1 to Nov. 1.
11155	- NORTH PIER LIGHT 4	44-01-11.990N 083-40-00.000W	FI R 2.5s	26 8	6	TR on white cylindrical tower with red band.	
11160	- SOUTH PIER LIGHT 3	44-01-10.880N 083-40-03.380W	FI G 4s	30 9	7	SG on post.	
11165	ALABASTER TRAMWAY RANGE FRONT LIGHT	44-11-24.000N 083-31-54.000W	F R			Gray box.	Private aid.
11170	ALABASTER TRAMWAY RANGE REAR LIGHT 170 feet, 270° from front light.		F R			Gray box.	Private aid.
11170.1	U.S. GYPSUM TRAMWAY LIGHT A	44-11-19.000N 083-33-19.000W	FI Y 4s				Maintained from Apr. 15 to Oct. 15. Private aid.
11170.2	U.S. GYPSUM TRAMWAY LIGHT B	44-11-18.000N 083-33-09.000W	FI Y 4s				Maintained from Apr. 15 to Oct. 15. Private aid.
11170.3	U.S. GYPSUM TRAMWAY LIGHT C	44-11-16.000N 083-32-58.000W	FI Y 4s				Maintained from Apr. 15 to Oct. 15. Private aid.
11170.4	U.S. GYPSUM TRAMWAY LIGHT D	44-11-15.000N 083-32-49.000W	FI Y 4s				Maintained from Apr. 15 to Oct. 15. Private aid.
11170.5	U.S. GYPSUM TRAMWAY LIGHT E	44-11-14.000N 083-32-39.000W	FI Y 4s				Maintained from Apr. 15 to Oct. 15. Private aid.
11170.6	U.S. GYPSUM TRAMWAY LIGHT F	44-11-13.000N 083-32-29.000W	FI Y 4s				Maintained from Apr. 15 to Oct. 15. Private aid.
11170.7	U.S. GYPSUM TRAMWAY LIGHT G	44-11-11.000N 083-32-19.000W	FI Y 4s				Maintained from Apr. 15 to Oct. 15. Private aid.
11170.8	U.S. GYPSUM TRAMWAY LIGHT H	44-11-10.000N 083-32-09.000W	FI Y 4s				Maintained from Apr. 15 to Oct. 15. Private aid.
11170.9	U.S. GYPSUM TRAMWAY LIGHT I	44-11-09.000N 083-31-59.000W	FI Y 4s				Maintained from Apr. 15 to Oct. 15. Private aid.

(1) No.	(2) Name and Location	(3) Position	(4) Characteristic	(5) Height	(6) Range	(7) Structure	(8) Remarks
LAKE HURON							
SAGINAW BAY (Chart 14863)							
Au Gres Harbor							
11171	U.S. GYPSUM TRAMWAY LIGHT J	44-11-08.000N 083-37-56.000W	FI W 4s				Maintained from Apr. 15 to Oct. 15. Private aid.
11171.1	U.S. GYPSUM TRAMWAY LIGHT K	44-11-09.000N 083-31-56.000W	FI W 4s				Maintained from Apr. 15 to Oct. 15. Private aid.
11171.2	U.S. GYPSUM TRAMWAY LIGHT L	44-11-08.000N 083-31-54.000W	FI Y 4s				Maintained from Apr. 15 to Oct. 15. Private aid.
11171.3	U.S. GYPSUM TRAMWAY LIGHT M	44-11-09.000N 083-31-54.000W	FI Y 4s				Maintained from Apr. 15 to Oct. 15. Private aid.
11171.4	U.S. GYPSUM TRAMWAY LIGHT N	44-11-07.000N 083-31-51.000W	FI Y 4s				Maintained from Apr. 15 to Oct. 15. Private aid.
11171.5	U.S. GYPSUM TRAMWAY LIGHT O	44-11-09.000N 083-31-51.000W	FI Y 4s				Maintained from Apr. 15 to Oct. 15. Private aid.
11171.6	U.S. GYPSUM TRAMWAY LIGHT P	44-11-24.000N 083-33-15.000W	FI Y 4s				Maintained from Apr. 15 to Oct. 15. Private aid.
11175	<i>Northport Marina Entrance Lighted Buoy 1</i>	44-02-43.800N 083-39-12.000W	FI G 2.5s			Green.	Maintained from May 1 to Oct. 31. Private aid.
11180	<i>Northport Marina Entrance Lighted Buoy 2</i>	44-02-45.600N 083-39-06.000W	FI R 2.5s			Red.	Maintained from May 1 to Oct. 31. Private aid.
National Gypsum Company							
<i>Aids maintained from Apr. 1 to Dec. 30.</i>							
11190	- RANGE FRONT LIGHT	44-14-15.500N 083-32-24.500W	F R	46 14		On post.	Light operated only for vessel arrivals and departures. Private aid.
11195	- RANGE REAR LIGHT 1,400 feet, 293.5° from front light.	44-14-21.200N 083-32-42.000W	F R	78 24		On post.	Light operated only for vessel arrivals and departures. Private aid.
Tawas							
11240	- Light	44-15-13.409N 083-26-58.352W	Oc W 4s (R sector)	70 21	W 16 R 12	White conical tower, dwelling attached. 70	Red from 045° to 135°. HORN: 2 blasts ev 60s (3s bl-3s si-3s bl-51s si). 3,150 feet, 232' from light. Operates May 1 to Oct. 20.
11245	- <i>Point Lighted Buoy 2</i>	44-14-27.901N 083-28-15.333W	FI R 4s		4	Red.	Maintained from Apr. 28 to Dec. 1.
11250	- <i>Harbor Lighted Buoy 4</i> Marks northwest side of shoal.	44-15-38.000N 083-27-59.100W	FI R 2.5s		4	Red.	Maintained from Apr. 28 to Dec. 1.
11255	- <i>Harbor Lighted Buoy 6</i>	44-15-54.000N 083-27-10.000W	FI R 4s		4	Red.	Maintained from 28 April to 21 November
11265	- BAY YACHT CLUB RANGE FRONT LIGHT	44-15-47.400N 083-26-59.000W	F R	8 2		Red square daymark on pile.	Maintained from Apr. 1 to Nov. 1. Private aid.
11270	- BAY YACHT CLUB RANGE REAR LIGHT 150 feet, 165° from front light.	44-15-00.770N 083-26-00.554W	F R	12 4		Red square daymark on pile.	Maintained from Apr. 1 to Nov. 1. Private aid.
11275	JERRY'S MARINA RANGE FRONT LIGHT	44-15-48.500N 083-26-27.000W	F G	12 4		On post.	Maintained from Apr. 1 to Nov. 1. Private aid.

(1) No.	(2) Name and Location	(3) Position	(4) Characteristic	(5) Height	(6) Range	(7) Structure	(8) Remarks
LAKE HURON							
SAGINAW BAY (Chart 14863)							
Tawas							
11280	JERRY'S MARINA RANGE REAR LIGHT 400 feet, 128° from front light.		F G	20 6		On tree.	Maintained from Apr. 1 to Nov. 1. Private aid.
11285	- BAY HARBOR LIGHT 5	44-16-38.000N 083-29-10.000W	FI G 6s	25 8	7	SG on pile.	
11300	- RIVER RANGE FRONT LIGHT	44-15-34.500N 083-31-38.000W	F R	10 3		White diamond daymark on pile.	Maintained from Apr. 1 to Dec. 1. Private aid.
11305	- RIVER RANGE REAR LIGHT 130 feet, 326° from front light.		F R	18 5		White diamond daymark on pile.	Maintained from Apr. 1 to Dec. 1. Private aid.
11306	- BAY CONDO MARINA RANGE FRONT LIGHT		F Y	8 2		Circular orange daymark on pile.	Maintained from May 1 to Nov. 1. Private aid.
11307	- BAY CONDO MARINA RANGE REAR LIGHT 252 feet, 132° from front light.		F Y	15 5		Circular orange daymark on pile.	Maintained from May 1 to Nov. 1. Private aid.
11308.1	- Bay Condo Marina Buoy 1	44-15-23.000N 083-31-34.000W	FI G 4s				Maintained from May 1 to Nov. 1. Private aid.
11308.2	- Bay Condo Marina Buoy 2	44-15-24.000N 083-31-32.000W	FI R 4s				Maintained from May 1 to Nov. 1. Private aid.
11308.3	- BAY CONDO MARINA LIGHT 3		FI G 2.5s	11 3		SG on pole on south jetty.	Maintained from May 1 to Nov. 1. Private aid.
11308.4	- BAY CONDO MARINA LIGHT 4		FI R 2.5s	11 3		TR on pole on north jetty.	Maintained from May 1 to Nov. 1. Private aid.
11309	NOAA Saginaw Bay Buoy 1	44-16-20.580N 083-15-54.360W	FI Y 4s				Private aid.
11309.1	NOAA Saginaw Bay Buoy 1T	44-16-22.220N 083-16-05.400W	FI Y 4s				Private aid.
Au Sable							
11310	- Point Lighted Buoy 1	44-18-59.560N 083-17-12.974W	FI G 6s		5	Green.	Maintained from Apr. 28 to Dec. 1.
11311	NOAA Saginaw Bay Buoy 5	44-19-05.820N 083-18-00.540W	FI Y 4s				Private aid.
11315	- SOUTH PIERHEAD LIGHT	44-24-21.900N 083-19-00.300W	FI G 4s	25 8	6	SG on white tower.	
11320	- NORTH PIERHEAD LIGHT	44-24-23.870N 083-18-59.380W	FI R 4s	25 8	7	TR on white tower.	HORN: 1 blast ev 30s (3s bl). Operates by keying microphone five times on VHF-FM Ch. 79. Horn will remain active for 30 minutes.
HARRISVILLE TO FORTY MILE POINT (Chart 14864)							
Harrisville							
11325	- EAST BREAKWATER LIGHT	44-39-41.000N 083-16-54.500W	FI G 2.5s	20 6	7	SG on post.	
11330	- WEST BREAKWATER LIGHT	44-39-38.800N 083-16-59.700W	FI R 4s	33 10	5	TR on column.	
11345	Sturgeon Point Light	44-42-45.500N 083-16-21.000W	FI W 6s	69 21	14	69	
Thunder Bay National Marine Sanctuary							
<i>Buoys maintained May 1 through Oct 31.</i>							
11346	TBNMS Wreck Mooring Lighted Buoy	44-53-49.000N 083-19-39.000W	Q W			Mooring buoy.	"Neelie Gardner" Private aid.
11347	TBNMS Wreck Mooring Lighted Buoy	44-59-02.200N 083-16-01.400W	Q W			Mooring buoy.	"Montana (Stern)" Private aid.

(1) No.	(2) Name and Location	(3) Position	(4) Characteristic	(5) Height	(6) Range	(7) Structure	(8) Remarks
LAKE HURON							
HARRISVILLE TO FORTY MILE POINT (Chart 14864)							
Harrisville							
Thunder Bay National Marine Sanctuary							
<i>Buoys maintained May 1 through Oct 31.</i>							
11348	TBNMS Wreck Mooring Lighted Buoy	44-59-03.800N 083-15-11.000W	Q W			Mooring buoy.	"Montana (Bow)" Private aid.
11349	TBNMS Wreck Mooring Lighted Buoy	44-59-03.800N 083-15-58.400W	Q W			Mooring buoy.	"NORTH POINT" Private aid.
11350	TBNMS Wreck Mooring Lighted Buoy	45-00-58.200N 083-18-14.400W	Q W			Mooring buoy	Barge #1. Private aid.
11351	TBNMS Wreck Mooring Lighted Buoy	45-01-34.000N 083-20-51.400W	Q W			Mooring buoy.	"Oscar T. Flint" Private aid.
11352	TBNMS Wreck Mooring Lighted Buoy	45-02-07.000N 083-19-39.000W	Q W			Mooring buoy	"Scanlon's Barge" Private aid.
11353	TBNMS Wreck Mooring Lighted Buoy	45-03-46.000N 083-23-34.000W	Q W			Mooring buoy.	"William P. Rend" Private aid.
11354	TBNMS Wreck Mooring Lighted Buoy	45-03-03.000N 083-26-07.000W	Q W			Mooring buoy.	"Shamrock" Private aid.
Alpena							
11355	Thunder Bay Traffic Lighted Bell Buoy	44-58-41.048N 083-15-17.282W	Mo (A) W		4	Red and white stripes.	Maintained from Apr. 28 to Dec. 1.
11360	North Point Buoy 10	45-00-05.930N 083-14-56.490W				Red nun.	
11365	PARTRIDGE POINT MARINA LIGHT	45-01-06.000N 083-27-00.200W	Fl W 2.5s	20 6		White house.	Maintained from Apr. 1 to Nov. 1. Private aid.
11370	- Light	45-03-37.229N 083-25-23.022W	Fl R 6s	44 13	12	Red skeleton tower with upper part enclosed. 44	HORN: 1 blast ev 15s (2s bl). Operates May 1 to Oct. 20.
11375	- SOUTH BREAKWATER LIGHT	45-03-35.000N 083-25-25.000W	Fl G 2.5s	29 9	5	White tower with green band.	
11380	CITY OF ALPENA HARBOR ENTRANCE LIGHT 1	45-03-37.800N 083-25-29.900W	Fl G 4s	15 5		SG on post.	Maintained from Apr. 1 to Dec. 1. Private aid.
11385	CITY OF ALPENA HARBOR ENTRANCE LIGHT 2	45-03-37.700N 083-25-29.600W	F R	15 5		TR on post.	Maintained from Apr. 1 to Dec. 1. Private aid.
East Alpena Channel							
11386	LAFARGE CORPORATION CHANNEL RANGE FRONT LIGHT	45-04-06.000N 083-24-32.000W	F R	76 23		Orange and white striped daymark on skeleton tower.	Private aid.
11387	LAFARGE CORPORATION CHANNEL RANGE REAR LIGHT L233 yards, 344° from front light.	45-04-14.000N 083-24-32.500W	F R	109 33		Orange and white stiped daymark on skeleton tower.	Private aid.
11388.1	- Buoy 2	45-02-40.050N 083-23-47.000W				Red nun.	Private aid.
11388.2	- Buoy 3	45-02-45.000N 083-23-58.000W				Green can.	Private aid.
11388.3	- Buoy 4	45-02-45.000N 083-23-56.500W				Red nun.	Private aid.
11388.4	- Buoy 6	45-02-57.700N 083-24-01.500W				Red nun.	Private aid.
11388.5	- Buoy 7	45-03-14.300N 083-24-11.000W				Green can.	Private aid.
11388.6	- Buoy 8	45-03-14.800N 083-24-08.000W				Red nun.	Private aid.
11388.7	- Buoy 9	45-03-25.000N 083-24-14.600W				Green can.	Private aid.
11388.8	- Buoy 10	45-03-25.500N 083-24-12.200W				Red nun.	Private aid.

(1) No.	(2) Name and Location	(3) Position	(4) Characteristic	(5) Height	(6) Range	(7) Structure	(8) Remarks
LAKE HURON							
HARRISVILLE TO FORTY MILE POINT (Chart 14864)							
East Alpena Channel							
11388.9	- Buoy 11	45-03-35.500N 083-24-19.000W				Green can.	Private aid.
11389	- Buoy 12	45-03-36.000N 083-24-16.500W				Red nun.	Private aid.
11389.1	- Buoy 13	45-03-45.800N 083-24-23.000W				Green can.	Private aid.
11389.2	- Buoy 14	45-03-46.000N 083-24-20.900W				Red nun.	Private aid.
11389.3	- Buoy 15	45-03-53.400N 083-24-26.100W				Green can.	Private aid.
Alpena							
11390	- Junction Lighted Buoy A1	45-02-57.718N 083-24-04.930W	Fl (2+1)R 6s		5	Red with green band.	Replaced by nun from Dec. 1 to Apr. 28.
11395	- Channel Buoy 1	45-03-03.066N 083-24-22.158W				Green can.	
11400	- Channel Buoy 2	45-03-05.741N 083-24-20.695W				Red nun.	
11405	- Channel Buoy 3	45-03-13.154N 083-24-42.952W				Green can.	
11410	- Channel Buoy 4	45-03-15.031N 083-24-38.552W				Red nun.	
11415	- Channel Buoy 5	45-03-23.683N 083-25-02.328W				Green can.	
Lafarge Corporation Channel							
11420	- Junction Buoy TB	45-03-26.286N 083-25-00.531W				Red and green bands.	
11425	- RANGE FRONT LIGHT	45-04-02.100N 083-25-02.000W	F G		22 7	Orange and white striped daymark on gray skeleton tower.	Private aid.
11430	- RANGE REAR LIGHT 133 yards, 358° from front light.	45-04-06.400N 083-25-00.700W	F G		38 12	Orange and white striped daymark on gray skeleton tower.	Private aid.
East Alpena Channel							
Thunder Bay National Marine Sanctuary							
11450	TBNMS Wreck Mooring Lighted Buoy	44-57-55.200N 083-06-09.700W	Q W			Mooring bouy.	"Pewabic" Private aid.
11451	TBNMS Wreck Mooring Lighted Buoy	44-58-06.400N 083-11-55.600W	Q W			Mooring buoy.	"Grecian (Bow)" Private aid.
11452	TBNMS Wreck Mooring Lighted Buoy	44-58-06.400N 083-11-55.600W	Q W			Mooring buoy.	"Grecian (Stern)" Private aid.
11453	TBNMS Wreck Mooring Lighted Buoy	44-58-35.200N 083-13-17.000W	Q W			Mooring buoy	"Carbide Barge" Private aid.
11454	TBNMS Wreck Mooring Lighted Buoy	45-00-58.800N 083-09-53.400W	Q W			Mooring buoy.	"E. B. Allen" Private aid.
11455	TBNMS Wreck Mooring Lighted Buoy	45-01-59.900N 083-11-59.400W	Q W			Mooring buoy.	"Monohansett" Private aid.
11456	TBNMS Wreck Mooring Lighted Buoy	45-02-35.800N 083-14-22.500W	Q W			Mooring buoy.	"New Orleans" Private aid.
11457	TBNMS Wreck Mooring Lighted Buoy	45-02-21.000N 083-11-33.000W	Q W			Mooring buoy.	"TBI Reef" Private aid.
11458	TBNMS Wreck Mooring Lighted Buoy	45-02-42.700N 083-09-11.800W	Q W			Mooring buoy.	"William P. Thew" Private aid.
11459	TBNMS Wreck Mooring Lighted Buoy	45-03-22.800N 083-10-11.200W	Q W			Mooring buoy.	"Lucinda Van Valkenburg" Private aid.
11460	TBNMS Wreck Mooring Lighted Buoy	45-03-05.300N 083-02-22.000W	Q W			Mooring buoy.	"Isaac M. Scott" Private aid.
11461	TBNMS Wreck Mooring Lighted Buoy	45-08-13.000N 083-09-32.000W	Q W			Mooring buoy.	"Nordmeer" Private aid.

(1) No.	(2) Name and Location	(3) Position	(4) Characteristic	(5) Height	(6) Range	(7) Structure	(8) Remarks
LAKE HURON							
HARRISVILLE TO FORTY MILE POINT (Chart 14864)							
East Alpena Channel							
Thunder Bay National Marine Sanctuary							
11462	<i>TBNMS Wreck Mooring Lighted Buoy</i>	45-10-05.100N 083-13-03.500W	Q W			Mooring buoy.	"New Orleans" Private aid.
11463	<i>TBNMS Wreck Mooring Lighted Buoy</i>	45-12-04.000N 083-19-49.000W	Q W			Mooring buoy.	"Middle Island Sink Holes" Private aid.
HARRISVILLE TO FORTY MILE POINT (Chart 14864)							
11495	Thunder Bay Island Light	45-02-14.167N 083-11-39.325W	AI G W 20s	63 19	17	Conical tower with dwelling attached. 63	
11500	STONYCROFT POINT LIGHT	45-06-24.000N 083-18-30.000W	Q W	30 9		TR on red skeleton tower.	Maintained from Mar. 15 to Nov. 15. Private aid.
11505	<i>Nordmeer Wreck Lighted Buoy WR1</i> 1,470 feet, 102° from last reported position of wreck.	45-08-08.560N 083-09-17.874W	Q G		4		RACON: N(-*) Maintained from Apr. 28 to Dec. 1.
11510	<i>NOAA Lighted Weather Buoy 45003</i>	45-21-01.484N 082-50-25.620W	Fl (4)Y 20s			Yellow, disc-shaped hull.	Maintained from May 14 to Nov. 14. Aid maintained by National Oceanic and Atmospheric Administration.
11515	Middle Island Light	45-11-35.470N 083-19-15.701W	Fl W 10s	78 24	17	White conical tower with orange bands in middle with dwelling detached. 78	
11520	<i>Middle Island Lighted Buoy 13</i>	45-11-13.000N 083-18-10.000W	Fl G 4s		5	Green.	Maintained from Apr. 28 to Dec. 1.
11525	ROCKPORT HARBOR CRIB LIGHT R	45-12-17.000N 083-22-54.000W	Fl W 4s	12 4		NB on red skeleton tower on crib.	Maintained from Apr. 15 to Nov. 1. Private aid.
11530	STONEPORT LIGHT	45-17-48.214N 083-25-08.717W	AI WR 10s			White cylindrical structure.	Maintained from Apr. 1 to Dec. 31. Private aid.
11540	Stoneport Buoy 3	45-19-51.600N 083-25-53.400W				Green can.	Maintained from Apr. 1 to Dec. 1. Private aid.
11545	Stoneport Buoy 5	45-19-56.400N 083-25-57.400W				Green can.	Maintained from Apr. 1 to Dec. 1. Private aid.
Presque Isle Harbor							
11550	Presque Isle Light	45-21-23.359N 083-29-32.370W	Fl W 15s	123 38	20	123	Standby light of reduced intensity.
11560	<i>- Entrance Shoal Lighted Bell Buoy 2</i>	45-20-21.227N 083-27-51.199W	Fl R 4s		4	Red.	Maintained from Apr. 28 to Dec. 1.
11565	<i>- RANGE FRONT LIGHT</i>	45-20-16.451N 083-29-24.917W	F G	23 7		KRW on skeleton tower.	
11570	<i>- RANGE REAR LIGHT</i>	45-20-17.080N 083-29-36.290W	F G	36 11		KRW on skeleton tower.	
Presque Isle Harbor Marina <i>Lights and buoys maintained from May 15 to Oct 1.</i>							
11574	<i>Presque Isle Harbor Marina Entrance Lighted Buoy 2</i>	45-20-18.130N 083-28-56.760W	Q R			Red.	Private aid.
11575	<i>- Entrance Lighted Buoy 3</i>	45-20-15.620N 083-29-05.640W	Q G			Green.	Private aid.
11580	<i>- Entrance Buoy 4</i>	45-20-19.600N 083-29-00.300W				Red nun.	Private aid.
11585	<i>- Entrance Buoy 5</i>	45-20-18.900N 083-29-07.900W				Green can.	Private aid.

(1) No.	(2) Name and Location	(3) Position	(4) Characteristic	(5) Height	(6) Range	(7) Structure	(8) Remarks
LAKE HURON							
HARRISVILLE TO FORTY MILE POINT (Chart 14864)							
Presque Isle Harbor Marina							
<i>Lights and buoys maintained from May 15 to Oct 1.</i>							
11590	- Entrance Buoy 6	45-20-21.500N 083-29-04.500W				Red nun.	Private aid.
11595	- Entrance Buoy 7	45-20-21.800N 083-29-10.000W				Green can.	Private aid.
11595.5	- Entrance Buoy 8	45-20-22.800N 083-29-08.000W				Red nun.	Private aid.
11596	Prsqe Isle Harbor Marina Entrance Buoy 9	45-20-22.000N 083-29-12.000W				Green can.	Private aid.
11600	- ENTRANCE LIGHT 10	45-20-23.700N 083-29-08.500W	FI W 2.5s	26 8		TR on post.	HORN: 1 blast ev 20s (2s bl). Private aid.
11605	- ENTRANCE LIGHT 11	45-20-24.000N 083-29-11.000W	FI G 4s	26 8		SG on post.	Private aid.
Calcite							
<i>Aids maintained from May 1 to Dec. 1.</i>							
11610	- BREAKWATER LIGHT 2	45-25-02.300N 083-46-24.000W	Iso R 4s	49 15		TR on skeleton tower.	HORN: 1 blast ev 20s (2s bl). Private aid.
11630	- INCOMING RANGE FRONT LIGHT	45-24-37.200N 083-47-11.500W	F R	30 9		White diamond daymark on conveyor house.	Private aid.
11635	- INCOMING RANGE REAR LIGHT 500 feet, 236° from front light.	45-24-36.000N 083-47-14.100W	F R	110 34		On side of brick house.	Private aid.
11640	- OUTGOING RANGE FRONT LIGHT	45-24-38.200N 083-47-06.700W	F G	52 16		Two lights, 10 feet apart horizontal.	Private aid.
11645	- OUTGOING RANGE REAR LIGHT 160 feet, 236° from front light.	45-24-35.600N 083-47-12.700W	F G	78 24		Box on conveyor structure.	Private aid.
Rogers City							
<i>Buoys maintained from Jun. 1 to Oct. 1.</i>							
11660	- Harbor Channel Lighted Buoy 1	45-25-26.700N 083-48-27.800W	FI G 4s			Green.	Private aid.
11665	- Harbor Channel Lighted Buoy 2	45-25-27.200N 083-48-29.300W	FI R 4s			Red.	Private aid.
11670	- Harbor Channel Lighted Buoy 3	45-25-24.600N 083-48-29.200W	FI G 6s			Green.	Private aid.
11675	- Harbor Channel Lighted Buoy 4	45-25-25.100N 083-48-30.700W	FI R 6s			Red.	Private aid.
11680	- Harbor Channel Lighted Buoy 5	45-25-22.400N 083-48-30.600W	FI G 6s			Green.	Private aid.
11685	- Harbor Channel Lighted Buoy 6	45-25-22.900N 083-48-32.200W	FI R 6s			Red.	Private aid.
11690	- Harbor Channel Lighted Buoy 7	45-25-20.900N 083-48-31.700W	FI G 6s			Green.	Private aid.
11693	POLYCHROME LEADING LIGHT	45-25-12.000N 083-48-36.000W				68'	Red/Clear/Green Private aid.
11695	- HARBOR CHANNEL BREAKWATER LIGHT 8	45-25-22.500N 083-48-33.200W	FI R 2.5s	25 8		TR on pole.	Private aid.
11700	- HARBOR CHANNEL BREAKWATER LIGHT 9	45-25-20.900N 083-48-35.000W	FI G 2.5s	25 8		SG on pole.	Private aid.
11715	Forty-Mile Point Light	45-29-10.228N 083-54-49.063W	Iso W 6s	66 20	16	White square brick tower on dwelling. 66	
STRAITS OF MACKINAC							
DE TOUR PASSAGE TO WAUGOSHANCE POINT (Chart 14881)							
11720	HAMMOND BAY HARBOR OF REFUGE EAST BREAKWATER LIGHT	45-35-37.457N 084-09-44.651W	FI G 2.5s	25 8	5	SG on post.	
11725	HAMMOND BAY HARBOR OF REFUGE WEST BREAKWATER LIGHT	45-35-33.771N 084-09-44.500W	FI R 4s	25 8	4	TR on post.	

(1) No.	(2) Name and Location	(3) Position	(4) Characteristic	(5) Height	(6) Range	(7) Structure	(8) Remarks
STRAITS OF MACKINAC							
DE TOUR PASSAGE TO WAUGOSHANCE POINT (Chart 14881)							
11730	Spectacle Reef Light Marks west side of reef.	45-46-22.892N 084-08-16.802W	Fl R 5s	86 26	11	Gray conical tower on square concrete pier. 86	
11735	Raynolds Reef Buoy 1	45-46-32.446N 084-12-01.360W				Green can.	
11740	Raynolds Reef Buoy 2	45-46-29.845N 084-13-46.866W				Red nun.	
11745	<i>Cordwood Point Lighted Buoy 1</i> Marks north side of shoal.	45-40-51.841N 084-18-06.483W	Fl G 4s		4	Green.	Replaced by can from Dec. 7 to Apr. 28.
11750	POE REEF LIGHT	45-41-41.198N 084-21-43.598W	Iso W 2s	71 22	9	Square tower with white and black bands on concrete crib.	RACON: Z (---**). HORN:1 blast ev 30s (3s bl). Operates year round.
11760	Poe Reef Buoy 2	45-41-30.342N 084-21-34.198W				Red nun.	
11765	Fourteen Foot Shoal Light	45-40-47.604N 084-26-03.784W	Oc W 4s	51 16	13	White conical tower, square structure on concrete crib. 51	Operates year round. HORN: 1 blast ev 15s (2s bl).
11770	Fourteen Foot Shoal Buoy 3	45-41-00.044N 084-26-14.918W				Green can.	
11775	BOIS BLANC TOWNSHIP DOCK LIGHT	45-43-36.000N 084-27-03.000W	Q G	17 5		On pile.	Maintained from May 1 to Dec. 1. Private aid.
Cheboygan							
11778	<i>Jenny Lynn Lighted Wreck Buoy 1</i>	45-39-12.600 N 084-26-04.000 W	Q G		3	Green.	Maintained from May 15 to Oct 15
11780	- <i>River Entrance Lighted Buoy 2</i>	45-39-57.831N 084-27-22.684W	Q R		4	Red.	Year round lighted buoy
11785	- River Entrance Buoy 3	45-39-52.018N 084-27-23.729W				Green can.	
11790	- RIVER RANGE FRONT LIGHT	45-38-50.679N 084-28-21.973W	F R	45 14		KRW on building.	
11795	- RIVER RANGE REAR LIGHT 1,115 feet, 212.5° from front light.	45-38-41.454N 084-28-30.414W	F R	75 23		KRW on skeleton tower.	
11800	- River Light 4	45-39-28.123N 084-27-50.155W	Fl R 4s	25 8	10	TR on white cylindrical tower. 26	
MICHIGAN INLAND ROUTE (Chart 14886)							
Cheboygan River							
11806	- Buoy 1	45-38-08.566N 084-28-49.938W					Maintained from May 15 to Oct 15.
11810	- Daybeacon 3	45-38-06.778N 084-28-54.356W				SG on pile.	
11815	- Daybeacon 5	45-36-16.967N 084-27-52.293W				SG on pile.	
11820	- Daybeacon 6	45-36-06.752N 084-27-51.998W				TR on pile.	
11825	- Daybeacon 7	45-35-58.998N 084-27-51.731W				SG on pile.	
11830	- Daybeacon 9	45-35-55.872N 084-27-53.831W				SG on pile.	
11835	- Daybeacon 11	45-35-50.016N 084-28-02.094W				SG on pile.	
11840	- Daybeacon 12	45-35-50.418N 084-28-03.053W				TR on pile.	
11845	- Daybeacon 13	45-35-42.829N 084-28-06.040W				SG on pile.	

(1) No.	(2) Name and Location	(3) Position	(4) Characteristic	(5) Height	(6) Range	(7) Structure	(8) Remarks
STRAITS OF MACKINAC							
MICHIGAN INLAND ROUTE (Chart 14886)							
Cheboygan River							
11850	- Daybeacon 14	45-35-43.282N 084-28-06.717W				TR on pile.	
11855	- Daybeacon 15	45-35-41.381N 084-28-14.859W				SG on pile.	
11860	- Daybeacon 16	45-35-42.188N 084-28-15.102W				TR on pile.	
11865	- Daybeacon 17	45-35-43.072N 084-28-21.077W				SG on pile.	
11875	- Daybeacon 19	45-35-08.849N 084-29-00.037W				SG on pile.	
11880	- Daybeacon 20	45-35-07.355N 084-29-00.585W				TR on pile.	
11885	- Daybeacon 21	45-35-03.594N 084-29-04.330W				SG on pile.	
Mullett Lake							
11890	- LIGHT 21A	45-34-34.068N 084-29-17.549W	FI G 4s	24 7	4	SG on pole.	
11895	- LIGHT 23	45-34-29.144N 084-29-19.930W	FI G 6s	16 5	3	SG on dolphin.	
11900	- <i>Lighted Buoy 24</i>	45-33-04.764N 084-30-27.378W	FI R 4s		3	Red.	Maintained from May 15 to Oct. 15.
11905	ALOHA STATE PARK NORTH JETTY LIGHT	45-31-05.000N 084-28-05.000W	FI G 2.5s	16 5		On pile.	Maintained from May 1 to Dec. 1. Private aid.
11910	ALOHA STATE PARK SOUTH JETTY LIGHT	45-31-03.000N 084-28-04.000W	FI R 2.5s	16 5		On pile.	Maintained from May 1 to Dec. 1. Private aid.
11915	- <i>Lighted Buoy 24A</i>	45-27-08.184N 084-34-31.320W	FI R 4s		3	Red.	Maintained from May 15 to Oct. 15.
Indian River							
11920	- Daybeacon 25	45-26-56.927N 084-34-42.896W				SG on pile.	
11925	- Dayboard 27	45-26-51.087N 084-34-51.032W				SG on pile.	
11930	- Daybeacon 27A	45-26-48.530N 084-34-50.254W				SG on pile.	
11935	- Daybeacon 28	45-26-51.767N 084-34-51.819W				TR on pile.	
11940	- Daybeacon 29	45-26-46.171N 084-34-50.435W				SG on pile.	
11945	- Daybeacon 30	45-26-41.716N 084-35-02.641W				TR on pile.	
11950	- Daybeacon 31	45-26-38.450N 084-35-02.484W				SG on pile.	
11955	- Daybeacon 32	45-26-38.287N 084-35-03.105W				TR on pile.	
11960	- Daybeacon 34	45-26-34.923N 084-34-59.773W				TR on pile.	
11965	- Daybeacon 35	45-26-33.530N 084-34-54.289W				SG on pile.	
11970	- Daybeacon 37	45-26-31.105N 084-34-51.020W				SG on pile.	
11975	- Daybeacon 39	45-26-23.763N 084-34-55.226W				SG on pile.	
11976	- Daybeacon 39A	45-26-23.173N 084-34-59.867W				SG on pile.	
11980	- Daybeacon 40	45-26-26.238N 084-35-07.785W				TR on pile.	
11985	- Daybeacon 41	45-26-25.247N 084-35-08.948W				SG on pile.	
11990	- Daybeacon 42	45-26-24.825N 084-35-10.346W				TR on pile.	

(1) No.	(2) Name and Location	(3) Position	(4) Characteristic	(5) Height	(6) Range	(7) Structure	(8) Remarks
STRAITS OF MACKINAC							
MICHIGAN INLAND ROUTE (Chart 14886)							
Indian River							
11995	- Daybeacon 43	45-26-16.260N 084-35-09.134W				SG on pile.	
12000	- Daybeacon 44	45-26-14.803N 084-35-11.501W				TR on pile.	
12005	- Daybeacon 45	45-26-12.860N 084-35-13.332W				SG on pile.	
12010	- Daybeacon 46	45-26-12.956N 084-35-24.695W				TR on pile.	
12015	- Daybeacon 47	45-26-12.198N 084-35-24.417W				SG on pile.	
12020	- Daybeacon 48	45-26-11.582N 084-35-27.596W				TR on pile.	
12025	- Daybeacon 50	45-26-09.258N 084-35-26.141W				TR on pile.	
12030	- Daybeacon 52	45-26-07.197N 084-35-20.378W				TR on pile.	
12035	- Daybeacon 53	45-26-05.892N 084-35-19.723W				SG on pile.	
12040	- Daybeacon 54	45-26-03.071N 084-35-29.306W				TR on pile.	
12045	- Daybeacon 55	45-25-57.875N 084-35-29.899W				SG on pile.	
12050	- Daybeacon 57	45-25-54.902N 084-35-31.825W				SG on pile.	
12055	- Daybeacon 58	45-25-50.960N 084-35-46.503W				TR on pile.	
12060	- Daybeacon 60	45-25-42.072N 084-35-59.094W				TR on pile.	
12065	- Daybeacon 61	45-25-35.243N 084-36-00.968W				SG on pile.	
12070	- Daybeacon 62	45-25-33.651N 084-36-06.387W				TR on pile.	
12075	- Daybeacon 63	45-25-24.027N 084-36-06.401W				SG on pile.	
12080	- Daybeacon 66	45-25-17.229N 084-36-14.800W				TR on pile.	
12085	- Daybeacon 67	45-25-04.746N 084-36-15.066W				SG on pile.	
12090	- Daybeacon 68	45-25-02.103N 084-36-21.598W				TR on pile.	
Burt Lake							
12095	- LIGHT 70	45-24-37.000N 084-37-27.000W	FI R 4s	15	4	TR on pile.	
				5			
12100	- Obstruction Buoy	45-24-10.752N 084-38-14.034W				White with orange bands.	Maintained from May 15 to Oct. 15. Worded: SUBMERGED OBJECT.
12105	- LIGHT 71	45-28-16.297N 084-43-22.204W	FI G 4s	15	4	SG on pile.	
				5			
MICHIGAN INLAND ROUTE (Chart 14886)							
12110	Crooked River Daybeacon 73	45-28-13.605N 084-43-38.958W				SG on pile.	
12115	Crooked River Daybeacon 75	45-28-16.497N 084-43-56.316W				SG on pile.	
Crooked Lake							
<i>Buoys maintained from May 7 to Nov. 1.</i>							
12120	- LIGHT 77	45-25-50.182N 084-47-17.155W	FI G 4s	15	3	SG on pile.	
				5			
12125	- Daybeacon 79	45-25-25.626N 084-47-29.063W				SG on pile.	
12130	- Daybeacon 80	45-25-26.401N 084-47-30.021W				TR on pile.	
12135	PICKEREL CHANNEL ENTRANCE LIGHT 2	45-24-57.144N 084-47-42.830W	FI R 4s	15	3	TR on pile.	
				5			

(1) No.	(2) Name and Location	(3) Position	(4) Characteristic	(5) Height	(6) Range	(7) Structure	(8) Remarks
STRAITS OF MACKINAC							
MICHIGAN INLAND ROUTE (Chart 14886)							
Crooked Lake							
<i>Buoys maintained from May 7 to Nov. 1.</i>							
12140	- Daybeacon 81	45-25-05.762N 084-48-07.694W				SG on pile.	
12150	- Daybeacon 83	45-25-08.614N 084-48-31.413W				SG on pile.	
12155	- Daybeacon 84	45-25-09.102N 084-48-31.320W				TR on pile.	
12160	- Daybeacon 85	45-25-09.868N 084-48-48.824W				SG on pile.	
12165	- Daybeacon 86	45-25-10.506N 084-48-48.684W				TR on pile.	
12170	- Daybeacon 87	45-25-11.605N 084-49-05.606W				SG on pile.	
DE TOUR PASSAGE TO WAUGOSHANCE POINT (Chart 14881)							
12175	Cheboygan Buoy 5	45-41-15.077N 084-27-22.619W				Green can.	
12180	<i>Cheboygan Traffic Lighted Bell Buoy</i>	45-42-14.510N 084-28-18.242W	Mo (A) W		4	Red and white stripes.	NOTE: Vessels are requested to leave buoy on port hand in passing. Maintained from Apr. 21 to Dec. 7.
12185	Zela Shoal Buoy 6 Marks west side of shoal.	45-46-29.546N 084-33-54.651W				Red nun.	
LAKE MICHIGAN							
DE TOUR PASSAGE TO WAUGOSHANCE POINT (Chart 14881)							
12191	EAST BREAKWATER LIGHT 1	45-46-44.200N 084-34-13.700W	FI G 2.5s				Maintained from May 1 to Oct. 15. Private aid.
12192	WEST BREAKWATER LIGHT 2	45-46-43.300N 084-43-10.000W	FI R 2.5s				Maintained from May 1 to Oct. 15. Private aid.
STRAITS OF MACKINAC							
DE TOUR PASSAGE TO WAUGOSHANCE POINT (Chart 14881)							
12195	MACKINAW CITY HARBOR ENTRANCE LIGHT 1	45-46-53.100N 084-43-12.500W	FI G 2.5s	25	5	SG on pile.	
12200	MACKINAW CITY HARBOR ENTRANCE LIGHT 2	45-50-45.969N 084-36-32.867W	FI R 4s	25	4	TR on pile.	
12201	<i>Straits State Harbor Lighted Buoy A</i>	45-46-43.980N 084-43-07.386W	Q R				Private aid.
North End of Lake Huron							
12205	Martins Reef Light Marks south side of reef.	45-54-47.292N 084-08-54.950W	FI R 10s	65	13	White square tower on concrete crib. 65	HORN: 1 blast ev 30s (3s bl). Maintained from Apr. 01 to Nov. 01
12210	<i>Pomeroy Reef Lighted Gong Buoy 2PR</i> Marks west side of Pomeroy Reef.	45-55-27.500N 084-12-32.824W	FI R 4s		4	Red.	Maintained from May 1 to Nov. 14.
12215	Tobin Reef Buoy 1 Marks northwest side of reef.	45-56-29.722N 084-12-16.659W				Green can.	
LES CHENEAUX ISLANDS (Chart 14885)							
12220	Crow Island Leading Light	45-58-06.000N 084-14-24.000W	Iso W 6s	31	11	Black rectangular daymark on gray tower. 32	Higher intensity beam on bearing 160° diminishing around remainder of horizon.
12222	<i>Les Cheneaux Island Lighted Buoy 2</i>	45-56-29.900N 084-13-14.000W	FI R 6s		4	Red.	Replaced by nun from Dec. 1 to May 1.
12225	<i>Les Cheneaux Island Lighted Buoy 3</i>	45-56-54.700N 084-14-27.800W	FI G 6s		4	Green.	Replaced by can from Dec. 1 to May 1.

(1) No.	(2) Name and Location	(3) Position	(4) Characteristic	(5) Height	(6) Range	(7) Structure	(8) Remarks
STRAITS OF MACKINAC							
LES CHENEAUX ISLANDS (Chart 14885)							
12230	<i>Les Cheneaux Island Lighted Buoy 4</i>	45-57-25.700N 084-13-49.000W	FI R 2.5s		4	Red.	Replaced by nun from Dec. 1 to May 1.
12235	<i>Les Cheneaux Island Lighted Buoy 5</i>	45-57-36.000N 084-14-23.000W	FI G 2.5s		4	Green.	Replaced by can from Dec. 1 to May 1.
12240	<i>Port Dolomite Lighted Buoy 7</i>	45-58-50.676N 084-16-26.013W	FI G 4s		4	Green.	Replaced by can from Dec. 1 to May 1.
12243	Port Dolomite Buoy 9	45-58-54.300N 084-16-59.500W				Green can.	
12245	MCKAY BAY RANGE FRONT LIGHT	45-59-57.000N 084-16-28.000W	F R	23 7		NR on white structure.	Maintained from Apr. 1 to Dec. 1. Private aid.
12250	MCKAY BAY RANGE REAR LIGHT 600 feet, 309° from front light.	45-59-05.000N 084-16-00.000W	F R	58 18		NR on white structure.	Maintained from Apr. 1 to Dec. 1. Private aid.
12260	<i>Penny Island Point Lighted Buoy 1</i> Marks shoal.	45-56-52.765N 084-17-06.292W	FI G 4s		4	Green.	Maintained from May 14 to Oct. 21.
12265	Scammons Harbor Buoy 3	45-57-35.247N 084-17-40.959W				Green can.	Maintained from May 14 to Oct. 21.
12270	<i>Scammons Harbor Lighted Buoy 4</i>	45-57-56.964N 084-17-58.185W	FI R 2.5s		4	Red.	Maintained from May 14 to Oct. 21.
12275	ISLE ISIDORE LIGHT	45-58-12.000N 084-18-18.000W	FI W 4s	15 5		White triangular tower.	Maintained from Jul. to Sep. Private aid.
Cedarville East Channel							
<i>Buoys maintained from May 14 to Oct. 21.</i>							
12280	- Buoy 5	45-58-52.540N 084-19-38.937W				Green can.	
12285	- Buoy 6	45-59-16.504N 084-20-00.115W				Red nun.	
12290	- <i>Lighted Buoy 7</i>	45-59-15.914N 084-20-01.571W	FI G 4s		3	Green	
12295	- Buoy 8	45-59-30.498N 084-20-22.117W				Red nun.	
12300	- Buoy 9	45-59-29.756N 084-20-22.969W				Green can.	
12305	- <i>Lighted Buoy 10</i>	45-59-39.987N 084-20-45.245W	Q R		3	Red.	
12310	- Buoy 11	45-59-37.858N 084-20-46.014W				Green can.	
12315	- Buoy 12	45-59-38.105N 084-21-00.462W				Red nun.	
12320	- Buoy 13	45-59-36.910N 084-21-00.517W				Green can.	
Les Cheneaux Islands Middle Entrance							
<i>Buoys maintained from May 14 to Oct. 21.</i>							
12325	- Buoy 1 Marks southeast side of shoal.	45-56-57.662N 084-20-14.096W				Green can.	
12330	- Buoy 3	45-57-04.197N 084-20-34.475W				Green can.	
12335	- Buoy 4	45-57-25.616N 084-21-13.170W				Red nun.	
12340	- <i>Lighted Buoy 5</i>	45-57-24.800N 084-21-14.300W	FI G 2.5s		3	Green.	
12345	- Buoy 7	45-57-28.669N 084-21-21.198W				Green can.	
12350	- Buoy 8	45-57-39.985N 084-21-32.103W				Red nun.	

(1) No.	(2) Name and Location	(3) Position	(4) Characteristic	(5) Height	(6) Range	(7) Structure	(8) Remarks
STRAITS OF MACKINAC							
LES CHENEAUX ISLANDS (Chart 14885)							
Les Cheneaux Islands Middle Entrance							
<i>Buoys maintained from May 14 to Oct. 21.</i>							
12355	- Lighted Buoy 10	45-57-50.318N 084-21-45.880W	Q R		3	Red.	
12360	Goose Island Buoy 1	45-54-09.892N 084-25-10.865W				Green can.	Maintained year round.
12365	Goose Island Shoal Buoy 1	45-53-39.846N 084-28-45.261W				Green can.	Maintained year round.
12370	Goose Island Shoal Lighted Buoy 2 Marks northwest side of shoal.	45-54-10.316N 084-29-45.620W	FI R 4s		4	Red.	Replaced by nun from Oct. 21 to May 14.
Les Cheneaux Islands West Entrance							
<i>Buoys maintained from May 14 to Oct. 21.</i>							
12375	- Lighted Buoy 1 Marks shoal.	45-57-51.733N 084-27-04.928W	FI G 4s		4	Green.	
12380	- Lighted Buoy 2 Marks northwest side of shoal.	45-58-59.657N 084-27-10.148W	FI R 4s		4	Red.	
12385	- Lighted Buoy 3 Marks shoal.	45-59-39.071N 084-26-42.131W	FI G 4s		4	Green.	
12390	- Lighted Buoy 4 Marks west side of shoal.	45-59-57.488N 084-26-23.638W	FI R 4s		4	Red.	
12395	- Buoy 5	46-00-12.650N 084-26-10.270W				Green can.	
12400	- Buoy 6	45-59-57.840N 084-25-53.021W				Red nun.	
12405	- Buoy 8	45-59-46.159N 084-25-36.566W				Red nun.	
Mackinac Bay Passage							
12410	- Lighted Buoy 10	45-59-19.602N 084-24-08.999W	FI R 2.5s		3	Red.	
12415	- Buoy 11	45-59-21.483N 084-24-13.312W				Green can.	
12420	- Buoy 12	45-59-32.346N 084-24-02.902W				Red nun.	
12425	- Buoy 13	45-59-35.087N 084-24-04.809W				Green can.	
12430	- Buoy 14	45-59-33.706N 084-23-58.672W				Red nun.	
12435	- Buoy 15	45-59-35.274N 084-23-58.134W				Green can.	
12440	- Buoy 16	45-59-21.841N 084-23-32.577W				Red nun.	
12441	- Buoy 16A	45-59-20.460N 084-23-22.140W				Red nun.	
12445	- Buoy 17	45-59-23.228N 084-23-30.160W				Green can.	
12450	- Buoy 18	45-59-17.626N 084-23-13.652W				Red nun.	
12455	- Buoy 19	45-59-18.308N 084-23-11.146W				Green can.	
12460	- Buoy 20	45-59-05.555N 084-22-58.655W				Red nun.	
12465	- Buoy 21	45-59-05.967N 084-22-57.062W				Green can.	
12470	- Buoy 22	45-58-53.827N 084-22-44.701W				Red nun.	
12475	- Buoy 23	45-58-52.660N 084-22-39.619W				Green can.	
Muscallonge Bay							
<i>Buoys maintained from May 14 to Oct. 21.</i>							
12480	- Buoy 24	45-58-35.521N 084-22-12.179W				Red nun.	

(1) No.	(2) Name and Location	(3) Position	(4) Characteristic	(5) Height	(6) Range	(7) Structure	(8) Remarks
STRAITS OF MACKINAC							
LES CHENEAUX ISLANDS (Chart 14885)							
Muscallonge Bay							
<i>Buoys maintained from May 14 to Oct. 21.</i>							
12485	- Buoy 25	45-58-36.716N 084-22-11.492W				Green can.	
12490	- Buoy 26	45-58-27.007N 084-21-56.879W				Red nun.	
12495	- Buoy 27	45-58-10.349N 084-21-14.414W				Green can.	
12500	- <i>Lighted Buoy 29</i>	45-58-09.966N 084-20-55.105W	FI G 4s		3	Green.	
Cedarville West Channel							
<i>Buoys maintained from May 14 to Oct. 21.</i>							
12505	- Buoy 30	45-58-49.915N 084-20-50.106W				Red nun.	
12510	- <i>Lighted Buoy 31</i>	45-58-50.959N 084-20-54.363W	FI G 4s		3	Green.	
12515	- Buoy 32	45-59-16.283N 084-21-21.200W				Red nun.	
12520	- <i>Lighted Buoy 33</i>	45-59-17.189N 084-21-24.304W	Q G		3	Green.	
12525	- Buoy 34	45-59-28.972N 084-21-24.359W				Red nun.	
12530	- Buoy 35	45-59-30.428N 084-21-26.199W				Green can.	
DE TOUR PASSAGE TO WAUGOSHANCE POINT (Chart 14881)							
12535	BOIS BLANC LIGHT	45-48-40.755N 084-25-14.640W	FI W 2.5s	32 10	7	White cylindrical tower.	Visible from 101° to 311°.
Round Island Passage							
12540	<i>Mission Point Lighted Bell Buoy 2</i> Marks shoal.	45-50-55.447N 084-35-56.658W	Q R		4	Red.	Replaced by nun from Dec. 7 to Apr. 28. HORN: 2 blasts ev 30s (2s bl-2s si-2s bl-24s si).
12545	MACKINAC ISLAND EAST BREAKWATER LIGHT 2	45-50-45.955N 084-36-32.865W	FI R 2.5s	25 8	5	TR on white pile.	
12550	MACKINAC ISLAND WEST BREAKWATER LIGHT 1	45-50-39.396N 084-36-51.814W	FI G 2.5s	33 10	4	SG on post.	
12565	PASSENGER PIERHEAD LIGHT	45-50-39.300N 084-36-27.700W	F R	20 6		On white post.	Maintained from May 1 to Oct. 1. Private aid.
12570	COAL DOCK PIERHEAD LIGHT	45-50-54.000N 084-36-59.100W	F W	14 4		On white post.	Maintained from May 1 to Oct. 1. Private aid.
12575	<i>Round Island Lighted Buoy 3</i> Marks shoal.	45-50-27.447N 084-36-31.060W	FI G 4s		4	Green.	Replaced by can from Dec. 7 to Apr. 28.
12580	- Light	45-50-34.928N 084-36-55.431W	FI R 5s	71 22	11	Lighthouse. 71	RACON: X (- •• -). HORN: 1 blast ev 30s (3s bl). Operates from May 1 to Oct. 20.
12585	Old Round Island Point Light	45-50-12.000N 084-37-00.000W	FI (2)W 10s	53 16		Red and white conical tower.	Private aid.
12590	<i>Round Island Shoal Lighted Buoy 5</i> Marks shoal.	45-50-17.646N 084-37-05.661W	Q G		4	Green.	Replaced by can from Dec. 7 to Apr. 28.
12595	Majors Shoal East Buoy 1 Marks east side of shoal.	45-48-59.945N 084-39-05.067W				Green can.	Replaced by smaller can from Dec. 7 to Apr. 28.
12600	<i>Majors Shoal Lighted Buoy 3</i> Marks west side of shoal.	45-49-01.745N 084-39-51.469W	FI G 2.5s		4	Green.	Replaced by can from Dec. 7 to Apr. 28.
12605	<i>North Graham Shoal Lighted Bell Buoy 3</i> Marks east side of shoal.	45-50-14.545N 084-41-12.773W	FI G 4s		4	Green.	Replaced by can from Dec. 7 to Apr. 28.

(1) No.	(2) Name and Location	(3) Position	(4) Characteristic	(5) Height	(6) Range	(7) Structure	(8) Remarks
STRAITS OF MACKINAC							
DE TOUR PASSAGE TO WAUGOSHANCE POINT (Chart 14881)							
Round Island Passage							
12607	ST. IGNACE COAST GUARD SLIP LIGHT	45-51-19.700N 084-42-09.000W	FI W 6s	16 5	3	NW on dolphin.	
12608	Wawatam Lighthouse	45-51-57.370N 084-42-55.550W	FI W 5s			Lighthouse 62	Private aid.
12609	ST. IGNACE MARINA ENTRANCE LIGHT 1	45-51-57.400N 084-43-03.400W	FI G 2.5s	25 8		SG on white pole.	Private aid.
12609.5	ST. IGNACE MARINA ENTRANCE LIGHT 2	45-51-58.300N 084-43-00.600W	FI R 2.5s	25 8		TR on white pole.	Private aid.
12610	ST IGNACE MARINA NORTHEAST BREAKWALL LIGHT	45-52-04.300N 084-43-04.000W	FI Y 2.5s	10 3		NY on white pole.	Private aid.
12615	NORTHWESTERN DOCK LIGHT	45-52-28.200N 084-42-53.000W	Q W	20 6		On middle of three mooring dolphins.	Maintained from Apr. 15 to Dec. 15. Private aid.
Mackinaw Bridge							
<i>Buoys maintained from Apr. 28 to Dec. 7.</i>							
12625	<i>Mackinac Bridge Lighted Bell Buoy 1</i>	45-48-29.344N 084-42-26.076W	FI G 4s		5	Green.	Maintained from Apr. 28 to Dec. 07.
12630	<i>Mackinac Bridge Lighted Gong Buoy 2</i>	45-49-07.845N 084-42-27.276W	FI R 4s		4	Red.	Maintained from Apr. 28 to Dec. 1.
12635	South Graham Shoal Buoy 2A Marks south side of shoal.	45-49-31.545N 084-42-20.276W				Red nun.	
12640	Mackinac Bridge Fog Signal	45-48-55.100N 084-43-40.900W				On center span of Mackinac Bridge.	HORN: 2 blasts ev 20s (2s bl-2s si-2s bl-14s si). Private aid.
12645	<i>Mackinac Bridge Lighted Bell Buoy 3</i>	45-48-38.744N 084-44-08.481W	FI G 2.5s		4	Green.	Maintained from Apr. 28 to Dec. 1.
12650	<i>Mackinac Bridge Lighted Gong Buoy 4</i>	45-49-15.544N 084-44-08.481W	FI R 2.5s		4	Red.	Maintained from Apr. 28 to Dec. 1.
12651	McGulpin Point Lighthouse	45-47-13.128N 084-46-21.756W	FI W 4s			108	Private aid.
LAKE HURON, CANADA							
PORT HURON TO PTE AUX BARQUES (Chart 14862)							
East Side							
12660	Goderich (Main) Light (C)	43-44-30.000N 081-43-36.000W	FI (2) W 25s 0.5s fl 5.5s ec. 0.5s fl 18.5s ec.	140 43	18	White square tower with red top.	Seasonal.
12670	Point Clark Light (C)	44-04-24.000N 081-45-24.000W	FI W 3.5s	93 28	16	White circular tower.	Seasonal.
12675	Cove Island Light (C)	45-19-36.000N 081-44-06.000W	FI W 5s	101 31	18	White circular tower with dwelling attached.	Seasonal. Emergency light.
12685	Great Duck Island Light (C)	45-38-30.000N 082-57-48.000W	FI (3) W 15s fl 2.5s ec. fl 2.5s ec. fl 10s ec.	108 33		White octagonal tower.	Seasonal. Emergency light.
ST. MARYS RIVER							
DE TOUR PASSAGE TO MUNUSCONG LAKE (Chart 14882)							
Potagannissing Bay							
12690	BURNT ISLAND REEF LIGHT 1	46-06-27.000N 083-49-43.000W	FI G 4s	40 12	5	SG on skeleton tower.	
12695	<i>Bacon Shoal Lighted Buoy 3</i>	46-03-36.344N 083-49-55.219W	FI G 2.5s		4	Green.	Replaced by can from Oct. 28 to May 14.

(1) No.	(2) Name and Location	(3) Position	(4) Characteristic	(5) Height	(6) Range	(7) Structure	(8) Remarks
ST. MARYS RIVER							
DE TOUR PASSAGE TO MUNUSCONG LAKE (Chart 14882)							
Potagannissing Bay							
12700	Big Trout Island Buoy 4	46-03-19.624N 083-50-21.649W				Red nun.	
12704	Bow Island Buoy 1	46-02-00.791N 083-49-29.577W				Green can.	
12705	Sturgeon Bay Shoal Buoy 2	46-01-27.000N 083-48-45.000W				Red nun.	
12707	Gull Island Buoy 3	46-01-55.000N 083-47-27.000W				Green can.	
12710	Cheney Shoal Buoy 5	46-02-03.200N 083-46-03.150W				Green can.	Maintained from May 14 to Oct. 28.
12715	<i>Wreck Island Lighted Buoy 6</i>	46-01-58.575N 083-45-51.314W	FIR 2.5s		3	Red.	Maintained from May 14 to Oct. 28.
12720	Howard Island Buoy 7	46-01-53.809N 083-45-15.716W				Green can.	Maintained from May 14 to Oct. 28.
Drummond Island Shoal Yacht Haven Channel							
<i>Aids maintained from May 15 to Oct. 15.</i>							
12725	- Buoy 1	46-01-45.000N 083-44-50.000W				Green can.	Private aid.
12730	- Buoy 2	46-01-45.000N 083-44-56.100W				Red nun.	Private aid.
12735	- Buoy 3	46-01-34.200N 083-44-50.000W				Green can.	Private aid.
12740	- Buoy 4	46-01-34.000N 083-44-54.900W				Red nun.	Private aid.
12743	Roggs Island Buoy 9	46-02-05.937N 083-44-26.873W				Green can.	Maintained from May 14 to Oct. 28.
12745	Rogg Island Buoy 8	46-02-01.304N 083-44-34.942W				Red nun.	Maintained from May 14 to Oct. 28.
12746	Quarry Island Buoy 10	46-02-00.003N 083-44-01.441W				Red nun.	Maintained from May 14 to Oct. 28.
12750	Quarry Island Buoy 11	46-02-08.643N 083-43-56.405W				Green can.	Maintained from May 14 to Oct. 28.
12751	Quarry Island Buoy 13	46-02-19.636N 083-43-52.124W				Green can.	Maintained from May 14 to Oct. 28.
12751.1	Fire Island Shoal Buoy	46-02-19.500 N 083-44-10.056 W					Maintained from May 14 to Oct. 28.
12752	La Pointe Island Buoy 14	46-02-20.395N 083-43-45.991W				Red nun.	Maintained from May 14 to Oct. 28.
12753	<i>Grape Island Lighted Buoy 16</i>	46-02-44.000N 083-43-48.500W	FIR 4s		3	Red.	Maintained from May 14 to Oct. 28.
12755	Harbor Island Shoal Buoy 17	46-03-42.614N 083-44-08.197W				Green can.	Maintained from May 14 to Oct. 28.
12760	Propeller Island Shoal Buoy 19	46-04-44.529N 083-44-20.390W				Green can.	Maintained from May 14 to Oct. 28.
12762	Bruce Point Buoy 21	46-05-02.424N 083-44-26.537W				Green can.	Maintained from May 14 to Oct. 28.
12763	Bruce Point Buoy 22	46-05-03.000N 083-44-08.000W				Red nun.	Maintained from May 14 to Oct. 28.

(1) No.	(2) Name and Location	(3) Position	(4) Characteristic	(5) Height	(6) Range	(7) Structure	(8) Remarks
ST. MARYS RIVER							
DE TOUR PASSAGE TO MUNUSCONG LAKE (Chart 14882)							
Drummond Island - South Side							
12765	Big Shoal Buoy 2	45-54-24.197N 083-37-08.287W				Red nun.	
12770	De Tour Reef Light	45-56-56.788N 083-54-11.245W	Fl W 10s (R sector)	74 23	W 18 R 15	84	Red from 079.5° to 189.5°. RACON (x/s): D (- **). HORN: 2 blasts ev 60s (3s bl-3s si-3s bl-5'1s si). Operates Apr. 1 to Nov. 1.
Whitney Bay							
<i>Aids maintained from Jun. 1 to Oct. 1.</i>							
12780	- East Entrance Buoy 2	45-57-16.000N 083-51-53.200W				Red nun.	Private aid.
12785	- East Entrance Buoy 4	45-57-31.000N 083-51-32.000W				Red nun.	Private aid.
12790	- East Entrance Buoy 6	45-58-23.700N 083-51-35.500W				Red nun.	Private aid.
12795	- West Entrance Buoy 1	45-57-47.000N 083-52-58.800W				Green can.	Private aid.
12800	- West Entrance Buoy 3	45-57-59.000N 083-52-27.900W				Green can.	Private aid.
12805	- West Entrance Buoy 4	45-58-10.900N 083-52-03.000W				Red nun.	Private aid.
12810	- West Entrance Buoy 5	45-58-31.000N 083-51-47.400W				Green can.	Private aid.
De Tour Passage							
12815	- <i>Lighted Buoy 2</i>	45-56-34.371N 083-52-33.887W	Fl R 6s		5	Red.	Replaced by nun from Dec. 1 to May 1.
12820	- Buoy 3	45-57-45.000N 083-54-00.000W				Green can.	
12825	<i>Crab Island Shoal Lighted Bell Buoy 4</i> Marks west side of shoal.	45-57-36.244N 083-53-10.902W	Fl R 2.5s		5	Red.	Replaced by nun from Dec. 1 to May 1.
12830	Drummond Island Shoal Buoy 6	45-58-50.604N 083-53-00.947W				Red nun.	
12835	FRYING PAN ISLAND LIGHT 7	45-59-07.602N 083-53-40.944W	Q G	20 6	6	SG on post.	Higher intensity beam on bearing 176° and 356° diminishing around remainder of horizon.
12840	DETOUR HARBOR ENTRANCE LIGHT 2	45-59-44.203N 083-53-56.789W	Fl R 4s	28 9	4	TR on pile.	
12845	Drummond Island Shoal Buoy 8	45-59-14.821N 083-52-48.541W				Red nun.	
Lower River							
12850	WATSONS REEFS LIGHT 9A	46-00-24.620N 083-53-58.154W	Fl G 4s	33 10	6	SG on post on tripod foundation.	Higher intensity beam upstream.
12855	Watson Reefs Buoy 9 Marks east side of reef.	46-00-16.872N 083-53-50.099W				Green can.	
12860	Watson Reefs Buoy 11	46-00-36.832N 083-54-05.420W				Green can.	
12865	<i>Pipe Island Shoal Lighted Buoy 1</i> Marks southeast side of shoal.	46-00-34.469N 083-53-17.128W	Fl G 2.5s		3	Green.	
12870	Sims Point Buoy 2	46-01-39.673N 083-51-03.751W				Red nun.	
Pipe Island							
12875	- Light	46-00-58.800N 083-53-57.500W	Fl W 5s	52 16	11	KRW on yellow octagonal tower with black skeleton superstructure.	
12880	- <i>Lighted Buoy 12</i>	46-00-57.011N 083-54-06.874W	Fl R 4s		4	Red.	Replaced by nun from Dec. 7 to May 1.

(1) No.	(2) Name and Location	(3) Position	(4) Characteristic	(5) Height	(6) Range	(7) Structure	(8) Remarks
ST. MARYS RIVER							
DE TOUR PASSAGE TO MUNUSCONG LAKE (Chart 14882)							
Lower River							
Pipe Island							
12885	- TWINS LIGHT	46-01-33.929N 083-53-29.342W	FI W 2.5s	27 8	6	NG on post.	
12890	- <i>Twins Lighted Buoy 3</i>	46-01-43.200N 083-53-24.780W	Q G		4	Green.	Replaced by can from Dec. 7 to May 1.
Lower River							
12895	SQUAW ISLAND LIGHT 4	46-02-20.280N 083-54-13.620W	FI R 2.5s	26 8	5	TR on post.	
12905	SWEETS POINT LIGHT 13 Marks north side of shoal.	46-02-19.389N 083-56-09.711W	FI G 2.5s	20 6	5	White cylindrical tower with green stripe in middle.	Higher intensity beam on bearings 316° and 121° diminishing around remainder of horizon.
Lime Island							
12907	- <i>Lighted Buoy 14</i>	46-03-17.333N 083-57-36.756W	FI R 4s		3	Red.	Replaced by nun from Dec. 7 to May 1.
12910	- <i>Lighted Buoy 14A</i>	46-04-12.252N 084-00-23.536W	FI R 4s		4	Red.	Replaced by nun from Dec. 7 to May 1.
12915	- <i>Traffic Lighted Buoy</i>	46-04-21.864N 084-00-59.206W	Mo (A) W		4	Red and white stripes.	Vessels are required to leave buoy to port when passing.
12920	- <i>Lighted Buoy 15</i>	46-05-06.545N 084-01-14.119W	FI G 4s		4	Green.	Replaced by can from Dec. 7 to May 1.
12925	- COAL DOCK LIGHT	46-05-10.900N 084-00-45.000W	Oc Y 4s	27 8	4	On post.	
12930	- COAL DOCK PASSAGE LIGHT	46-05-18.900N 084-00-45.000W	FI Y 6s	27 8	4	On post.	
12935	- <i>Lighted Buoy 16</i>	46-05-51.667N 084-00-49.774W	FI R 4s		5	Red.	Replaced by nun from Dec. 7 to May 1.
Lower River							
12940	ROUND ISLAND LIGHT	46-06-34.510N 084-01-10.030W	FI W 2.5s (R sector)	28 9	7 R 6	NG on post.	Red from 145° to 186°. Obscured from 358° to 145°.
12945	<i>Round Island Lighted Buoy 17</i>	46-06-30.044N 084-01-01.152W	FI G 4s		3	Green.	Replaced by can from Dec. 7 to May 1.
12950	Round Island Buoy 18	46-06-28.674N 084-00-43.650W				Red nun.	
12955	<i>Hay Point Reef Lighted Buoy 18A</i>	46-07-32.298N 084-00-32.602W	FI R 4s		5	Red.	Replaced by nun from Dec. 7 to May 1.
Point Aux Frenes							
12960	- <i>Lighted Buoy 19</i>	46-07-48.481N 084-01-00.625W	Q G		4	Green.	Year round lighted buoy.
12965	- <i>Lighted Buoy 20</i>	46-07-57.594N 084-00-46.609W	FI R 2.5s		3	Red.	Replaced by nun from Dec. 7 to May 1.
12975	- LIGHT 21	46-08-18.000N 084-01-18.000W	Q G	34 10	9	SG on post on concrete structure.	
12980	- <i>Lighted Buoy 22</i>	46-08-18.907N 084-01-00.237W	FI R 4s		3	Red.	Replaced by nun from Dec. 7 to May 1.
12985	- <i>Lighted Buoy 23</i>	46-08-49.474N 084-02-18.975W	FI G 4s		4	Green.	Replaced by can from Dec. 7 to May 1.

(1) No.	(2) Name and Location	(3) Position	(4) Characteristic	(5) Height	(6) Range	(7) Structure	(8) Remarks
ST. MARYS RIVER							
DE TOUR PASSAGE TO MUNUSCONG LAKE (Chart 14882)							
Point Aux Frenes							
12990	- Lighted Buoy 24	46-08-57.558N 084-02-10.496W	FI R 4s		5	Red.	Replaced by nun from Dec. 7 to May 1.
Munuscong Lake							
12995	HAY POINT RANGE FRONT LIGHT (C)	46-07-42.000N 084-00-00.000W	F W	38 12		White daymark with orange stripe on square tower.	Seasonal.
13000	HAY POINT RANGE REAR LIGHT 1,100 feet, 128° from front light. (C)		F W	60 18		White daymark with orange stripe on square tower.	Seasonal
13005	- Lighted Buoy 25	46-09-35.862N 084-03-43.010W	FI G 4s		5	Green.	Replaced by can from Dec 7 to May 1
13010	- Lighted Buoy 26	46-09-43.678N 084-03-34.044W	FI R 4s		5	Red.	Replaced by nun from Dec. 7 to May 1.
MUNUSCONG LAKE TO SAULT STE. MARIE (Chart 14883)							
Munuscong Channel (Upbound)							
13015	WINTER POINT RANGE FRONT LIGHT	46-13-33.882N 084-08-38.274W	F W	45 14		KRW on white skeleton tower.	Visible 8° each side of rangeline. Lighted throughout 24 hours.
13020	WINTER POINT RANGE FRONT PASSING LIGHT	46-13-33.860N 084-08-38.739W	FI W 2.5s	43 13	6		Light operational during winter navigational season only.
13025	WINTER POINT RANGE REAR LIGHT 4,000 feet, 321° from front light.	46-14-04.200N 084-09-12.700W	F W	82 25		KRW on white skeleton tower.	Visible 8° each side of rangeline. Lighted throughout 24 hours.
13030	- JUNCTION LIGHT	46-10-55.826N 084-05-46.019W	FI (2+1)G 6s		8	White cylindrical structure with green red and green bands	
13035	- Lighted Buoy 2	46-11-00.955N 084-05-41.835W	FI R 4s		5	Red.	Replaced by nun from Dec. 14 to Apr. 28.
13040	- Buoy 3	46-11-37.864N 084-06-32.122W				Green can.	
13045	- Buoy 4	46-11-41.050N 084-06-27.272W				Red nun.	
13050	- Lighted Buoy 5	46-12-02.125N 084-06-59.390W	FI G 4s		4	Green.	Replaced by can from Dec. 14 to Apr. 21.
13055	- Lighted Buoy 6	46-12-05.664N 084-06-54.611W	Q R		4	Red.	Year round lighted buoy
13060	- Buoy 7	46-12-21.889N 084-07-22.076W				Green can.	
13065	- Lighted Buoy 8	46-12-32.611N 084-07-04.613W	Q R		3	Red.	Year round lighted buoy
13070	- Lighted Buoy 9	46-12-44.270N 084-07-13.084W	FI G 4s		4	Green.	Year round lighted buoy.
13075	- Buoy 10	46-13-15.129N 084-06-48.232W				Red nun.	
13080	- Lighted Buoy 11	46-13-17.474N 084-06-58.384W	FI G 4s		4	Green.	Replaced by can from Dec. 7 to Apr. 21.
13085	- Lighted Buoy 12	46-13-48.436N 084-06-35.803W	FI R 4s		4	Red.	Replaced by nun from Dec. 1 to Apr. 28.
13090	- Lighted Buoy 13	46-13-48.876N 084-06-44.874W	FI G 4s		3	Green.	Replaced by can from Dec. 1 to Apr. 21.
13095	- Buoy 15	46-14-22.689N 084-06-29.969W				Green can.	

(1) No.	(2) Name and Location	(3) Position	(4) Characteristic	(5) Height	(6) Range	(7) Structure	(8) Remarks
ST. MARYS RIVER							
MUNUSCONG LAKE TO SAULT STE. MARIE (Chart 14883)							
Sailors Encampment Channel							
13100	UPBOUND RANGE FRONT LIGHT (C)	46-15-42.000N 084-05-54.000W	F W	76 23		White daymark with orange stripe on square tower.	Seasonal.
13105	UPBOUND RANGE REAR LIGHT 2,183 feet, 017° from front light. (C)		F W	104 32		White daymark with orange stripe on square tower.	Seasonal.
13110	<i>Everens Point Lighted Buoy Q16 (C)</i>	46-14-46.982N 084-06-12.478W	FI R 4s			Red.	Spar; winter marker. Seasonal.
13115	- <i>Lighted Buoy 17</i>	46-14-48.977N 084-06-18.277W	FI G 4s		3	Green.	Replaced by can from Dec. 1 to Apr. 28.
13120	JOHNSON POINT LIGHT 19	46-15-17.705N 084-06-06.687W	FI G 2.5s	29 9	8	SG on pile.	Higher intensity beam up and down stream.
13125	- <i>Lighted Buoy 21</i>	46-15-30.232N 084-06-10.393W	Q G		4	Green.	Year round lighted buoy.
13130	<i>Lighted Buoy Q22 (C)</i>	46-15-35.723N 084-06-02.419W	FI R 4s			Red.	Spar; winter marker. Seasonal.
13135	RAINS WHARF RANGEFRONT LIGHT (C)	46-15-18.000N 084-05-42.000W	F W	32 10		White daymark with orange stripe on circular tower.	Visible on range line only. Passing light F W, visible all around. Seasonal.
13140	RAINS WHARF RANGE REAR LIGHT 880 feet, 134.9° from front light. (C)		F W	53 16		White daymark with orange stripe on skeleton tower.	Seasonal.
13145	POINT OF WOODS RANGE FRONT LIGHT	46-16-19.140N 084-07-13.325W	F W	31 9		KRW on triangular skeleton tower.	Lighted throughout 24 hours.
13155	POINT OF WOODS RANGE REAR LIGHT 606 feet, 314° from front light.	46-16-21.551N 084-07-16.894W	F W	41 13		KRW on square skeleton tower.	Lighted throughout 24 hours.
13160	- Buoy 23	46-15-47.169N 084-06-35.384W				Green can.	
13165	- <i>Lighted Buoy 25</i>	46-16-00.951N 084-06-55.618W	FI G 4s		3	Green.	Replaced by can from Dec. 1 to Apr. 21.
Munuscong Channel							
13170	DARK HOLE EAST RANGE FRONT LIGHT	46-15-53.800N 084-06-54.700W	F G	28 9		KRG on square skeleton tower.	Range marks eastern half of channel. F G light operated from Nov. 15 to Apr. 15.
13175	DARK HOLE EAST RANGE REAR LIGHT 500 feet, 176.5° from front daybeacon.	46-15-49.080N 084-06-54.420W	F G	74 23		KRG on skelton tower, upper part enclosed.	F G light operated from Nov. 15 to Apr. 15.
13180	DARK HOLE WEST RANGE FRONT LIGHT	46-15-55.482N 084-06-57.547W	Q W	28 9		KRW on square skeleton tower.	Range marks western half of channel. Lighted throughout 24 hours.
13185	DARK HOLE WEST RANGE REAR LIGHT 425 feet, 177.5° from front light.	46-15-45.624N 084-06-56.803W	F W	72 22		KRW on square skeleton tower.	Range marks western half of channel. Lighted throughout 24 hours.
13190	HARWOOD POINT EAST RANGE FRONT LIGHT	46-19-17.198N 084-07-12.121W	F R	30 9		KRG on cylindrical tower.	For upbound traffic. Range marks eastern half of channel. F R light operated from Nov. 15 to Apr. 15. Lighted throughout 24 hours.

(1) No.	(2) Name and Location	(3) Position	(4) Characteristic	(5) Height	(6) Range	(7) Structure	(8) Remarks
ST. MARYS RIVER							
MUNUSCONG LAKE TO SAULT STE. MARIE (Chart 14883)							
Munuscong Channel							
13195	HARWOOD POINT EAST RANGE REAR LIGHT 1,002 feet, 357° from front daybeacon.	46-19-26.900N 084-07-12.900W	F R	48 15		KRG on cylindrical tower.	F R light operated from Nov. 15 to Apr. 15. Lighted throughout 24 hours.
13200	HARWOOD POINT WEST RANGE FRONT LIGHT	46-19-17.202N 084-07-15.208W	F W	30 9		KRW on white cylindrical tower.	Range marks western half of channel. Visible on range line only. Lighted throughout 24 hours.
13205	HARWOOD POINT WEST RANGE REAR LIGHT 1,002 feet, 357° from front light.	46-19-27.080N 084-07-15.830W	F W	48 15		KRW on white cylindrical tower.	Lighted throughout 24 hours.
13210	- <i>Lighted Buoy 27</i>	46-16-12.173N 084-07-01.337W	Q G		4	Green.	Replaced by can from Dec. 7 to Apr. 21.
13215	<i>Coyle Point Lighted Buoy Q28 (C)</i>		Q R			Red.	Spar; winter marker.
13217	- <i>Lighted Buoy 29</i>	46-16-28.383N 084-07-02.667W	FI G 2.5s		3	Green.	Year round lighted buoy
13220	- Buoy 31	46-16-51.967N 084-07-04.902W				Green can.	
13225	<i>Coyle Point North Lighted Buoy Q30 (C)</i>	46-16-51.555N 084-06-57.946W	FI R 4s			Red.	Spar; winter marker. Seasonal.
13235	- <i>Lighted Buoy 33</i>	46-17-26.457N 084-07-07.834W	FI G 4s		4	Green.	Replaced by can from Dec. 1 to Apr. 21.
13240	<i>Green Point Lighted Buoy Q34 (C)</i>	46-17-26.367N 084-07-01.140W	FI R 4s			Red.	Spar; winter marker. Seasonal.
13245	- <i>Lighted Buoy 35</i>	46-18-00.947N 084-07-10.767W	FI G 4s		4	Green.	Replaced by can from Dec. 21 to Apr. 21.
13250	- <i>Lighted Buoy Q36 (C)</i>	46-18-00.259N 084-07-03.331W	FI R 4s			Red.	
13255	- LIGHT 39	46-18-36.000N 084-07-12.000W	Q G	30 9	5	SG on post on concrete cone.	
13256	Hen Island Daybeacon H	46-18-32.567N 084-07-52.930W				NB on skeleton tower.	
Middle Neebish Channel							
13260	STRIBLING POINT UPBOUND RANGE FRONT LIGHT (C)	46-18-48.000N 084-06-54.000W	F W	64 20		White daymark with orange stripe on skeleton tower.	Seasonal.
13265	STRIBLING POINT UPBOUND RANGE REAR LIGHT 3,154 feet, 111.9° from front light. (C)		F W	100 30		White daymark with orange stripe on square skeleton tower.	
13275	MIDDLE NEEBISH SOUTH RANGE FRONT LIGHT	46-19-56.213N 084-11-04.240W	Q W	16 5		KRW on red steel structure.	
13280	MIDDLE NEEBISH SOUTH RANGE REAR LIGHT 5,700 feet, 292° from front light.	46-20-16.800N 084-12-17.700W	F W	50 15		KRW on square skeleton tower.	
13285	- <i>Lighted Buoy 43</i>	46-18-57.395N 084-07-37.488W	Q G		4	Green.	Year round lighted buoy.
13290	Hardwood Point Junction Buoy HP	46-18-59.310N 084-07-19.269W				Red nun with green band.	
13295	- Buoy 45	46-19-10.642N 084-08-25.452W				Green can.	
13300	- Buoy 46	46-19-18.720N 084-08-28.860W				Red nun.	

(1) No.	(2) Name and Location	(3) Position	(4) Characteristic	(5) Height	(6) Range	(7) Structure	(8) Remarks
ST. MARYS RIVER							
MUNUSCONG LAKE TO SAULT STE. MARIE (Chart 14883)							
Middle Neebish Channel							
13310	- Lighted Buoy 49	46-19-19.654N 084-08-57.633W	FI G 4s		4	Green.	Replaced by can from Nov. 28 to Apr. 21.
13315	- LIGHT 50	46-19-57.570N 084-11-03.000W	FI R 4s	26 8	4	TR on post.	
13320	- Buoy 51	46-19-26.248N 084-09-21.824W				Green can.	
13325	- LIGHT 54	46-19-35.820N 084-09-34.500W	FI R 4s	26 8	4	TR on post.	
13330	- Buoy 55	46-19-36.029N 084-09-57.248W				Green can.	
13335	- Buoy 57	46-19-41.354N 084-10-15.866W				Green can.	
13340	- LIGHT 58	46-19-46.920N 084-10-14.410W	FI R 4s	20 6	4	TR on post.	
13345	- Lighted Buoy 59	46-19-47.994N 084-10-40.106W	FI G 2.5s		4	Green.	Year round lighted buoy
13350	- Buoy 60	46-19-54.433N 084-10-34.486W				Red nun.	
13353	- LIGHT 61	46-19-57.000N 084-11-02.800W	Q G	26 8	4	SG on post.	
Lake Nicolet							
13355	LOWER NICOLET EAST RANGE FRONT LIGHT	46-19-29.150N 084-10-32.562W	F G	42 13		KRG on skeleton tower.	F G light operated from Nov. 15 to Apr. 15. Lighted throughout 24 hours.
13360	LOWER NICOLET EAST RANGE REAR LIGHT 1,760 feet, 150.3° from front daybeacon.	46-19-13.900N 084-10-20.000W	F G	60 18		KRG on skeleton tower.	F G light operated from Nov. 15 to Apr. 15. Lighted throughout 24 hours.
13365	LOWER NICOLET WEST RANGE FRONT LIGHT	46-19-27.999N 084-10-35.375W	F W	53 16		KRW on skeleton tower.	Lighted throughout 24 hours.
13370	LOWER NICOLET WEST RANGE REAR LIGHT 3,750 feet, 150° from front light.	46-18-55.942N 084-10-08.660W	F W	100 30		KRW on skeleton tower.	
13375	MIDDLE NEEBISH LIGHT 62	46-20-06.000N 084-11-01.000W	Q R	34 10	5	TR on post.	
13380	- Lighted Buoy 63	46-20-05.068N 084-11-08.106W	FI G 2.5s		3	Green.	Replaced by can from Dec. 7 to Apr. 21.
13385	- Lighted Buoy 64	46-20-26.560N 084-11-17.323W	FI R 4s		4	Red.	Replaced by nun from Dec. 14 to Apr. 14.
13390	- Lighted Buoy 65	46-20-24.099N 084-11-23.421W	FI G 4s		4	Green.	Year round lighted buoy
13395	- Lighted Buoy 66	46-21-03.858N 084-11-48.003W	FI R 4s		3	Red.	Replaced by nun from Dec. 7 to Apr. 21.
13400	- Lighted Buoy 67	46-21-01.595N 084-11-53.926W	FI G 4s		5	Green.	Replaced by can from Dec. 7 to Apr. 21.
13405	- Lighted Buoy 68	46-21-40.179N 084-12-18.103W	FI R 4s		3	Red.	Replaced by nun from Nov. 28 to Apr. 21.
13410	- Lighted Buoy 69	46-21-38.023N 084-12-23.535W	FI G 4s		4	Green.	Replaced by can from Nov. 28 to Apr. 21.
13425	- Lighted Buoy 72	46-22-16.753N 084-12-47.916W	FI R 4s		3	Red.	Replaced by nun from Nov. 28 to Apr. 14.

(1) No.	(2) Name and Location	(3) Position	(4) Characteristic	(5) Height	(6) Range	(7) Structure	(8) Remarks
ST. MARYS RIVER							
MUNUSCONG LAKE TO SAULT STE. MARIE (Chart 14883)							
Lake Nicolet							
13430	- Lighted Buoy 73	46-22-14.918N 084-12-53.766W	FI G 4s		4	Green.	Replaced by can from Nov. 28 to Apr. 14.
13445	- Lighted Buoy 76	46-22-54.135N 084-13-18.505W	FI R 4s		4	Red.	Replaced by nun from Nov. 28 to Apr. 14.
13450	- Lighted Buoy 77	46-22-51.398N 084-13-24.069W	FI G 4s		4	Green.	Year Round Lighted Buoy
13455	- Buoy 78	46-23-27.305N 084-13-45.287W				Red nun.	
13460	- Lighted Buoy 79	46-23-29.921N 084-14-08.921W	FI G 4s		3	Green.	Replaced by can from Nov. 21 to Apr. 14.
13465	- LIGHT 80	46-23-36.000N 084-13-47.870W	FI R 2.5s	27 8	3	TR on post.	
West Neebish Channel (Downbound)							
13470	- UPPER RANGE FRONT LIGHT	46-20-17.578N 084-12-18.774W	Q W		38 12	KRW on skeleton tower.	Visible 3° each side of range line.
13475	- UPPER RANGE REAR LIGHT 6,300 feet, 160° from front light.	46-19-19.230N 084-11-47.706W	F W		80 24	KRW on red and white square skeleton tower.	
13480	- LIGHT 54	46-22-50.800N 084-13-37.900W	FI R 4s		34 10	6 TR on post.	
13485	- Lighted Buoy 53	46-22-49.229N 084-13-42.477W	FI G 4s		3	Green.	Replaced by can from Dec. 14 to Apr. 14.
13490	- Buoy 52	46-22-10.381N 084-13-16.353W				Red nun.	
13495	- Buoy 51	46-22-09.344N 084-13-21.405W				Green can.	
13500	- Lighted Buoy 50	46-21-35.403N 084-12-57.364W	FI R 4s		4	Red.	Replaced by nun from Nov. 21 to Apr. 14.
13505	- LIGHT 49	46-21-33.510N 084-13-01.820W	Q G		32 10	5 SG on column on concrete cone.	
13510	- Lighted Buoy 48	46-21-09.546N 084-12-44.587W	FI R 2.5s		4	Red.	Replaced by nun from Dec. 14 to Apr. 14.
13515	- OAK RIDGE RANGE FRONT LIGHT	46-17-06.515N 084-12-57.325W	F G		70 21	KRW on skeleton tower.	Lighted throughout 24 hours.
13520	- OAK RIDGE RANGE REAR LIGHT 1,950 feet, 181° from front light.	46-16-47.273N 084-12-58.052W	F G		140 43	KRW on square skeleton tower.	Lighted throughout 24 hours.
13525	- Lighted Buoy 46	46-20-44.626N 084-12-45.343W	FI R 4s		3	Red.	Replaced by nun from Dec. 14 to Apr. 14.
13530	- LIGHT 45	46-20-44.130N 084-12-50.140W	FI G 2.5s		32 10	5 SG on black tripod tower.	
13535	- Buoy 44	46-20-04.681N 084-12-47.226W				Red nun.	
13540	- Buoy 43	46-20-04.459N 084-12-51.817W				Green can.	
13545	- Lighted Buoy 42	46-19-25.091N 084-12-48.730W	FI R 4s		4	Red.	Replaced by nun from Nov. 21 to Apr. 21.
13550	- Lighted Buoy 41	46-19-23.670N 084-12-53.526W	FI G 4s		4	Green.	Replaced by can from Nov. 21 to Apr. 21.

(1) No.	(2) Name and Location	(3) Position	(4) Characteristic	(5) Height	(6) Range	(7) Structure	(8) Remarks
ST. MARYS RIVER							
MUNUSCONG LAKE TO SAULT STE. MARIE (Chart 14883)							
West Neebish Channel (Downbound)							
13555	- Lighted Buoy 40	46-18-44.930N 084-12-50.469W	FI R 4s		4	Red.	Replaced by nun from Nov. 21 to Apr. 21.
13560	- Lighted Buoy 39	46-18-44.986N 084-12-55.448W	FI G 4s		4	Green.	Replaced by can from Nov. 21 to Apr. 21.
13565	- Lighted Buoy 38	46-18-05.807N 084-12-52.044W	FI R 4s		3	Red.	Replaced by nun from Dec. 1 to Apr. 21.
13570	- Lighted Buoy 37	46-18-06.540N 084-12-57.119W	FI G 4s		3	Green.	Replaced by can from Dec. 1 to Apr. 21.
13575	- Lighted Buoy 36	46-17-38.340N 084-12-53.880W	FI R 2.5s		4	Red.	Year round lighted buoy.
13580	- Buoy 35	46-17-18.867N 084-12-58.568W				Green can.	
13585	- Buoy 34	46-17-30.360N 084-12-51.780W				Red nun.	
13590	- LIGHT 33	46-17-10.100N 084-12-50.190W	Q G	32 10	4	SG on black column adjoining small house.	
13595	- LIGHT 32	46-17-07.050N 084-12-40.430W	Q R	31 9	4	TR on post.	
13600	Rock Cut Lower Leading Light	46-15-06.310N 084-10-33.033W	F W	29 9	15	KRW on square skeleton tower.	Lighted throughout 24 hours.
13605	- LIGHT 30	46-16-56.140N 084-12-28.690W	F R	31 9	5	TR on post.	
13610	- LIGHT 29	46-16-54.330N 084-12-32.260W	Q G	31 9	5	SG on post.	
13615	- LIGHT 28	46-16-29.000N 084-11-59.900W	Iso R 6s	32 10	3	TR on triangular skeleton tower.	
13620	- LIGHT 27	46-16-27.100N 084-12-03.200W	Iso G 6s	32 10	3	SG on triangular skeleton tower.	
13625	- LIGHT 26	46-16-01.910N 084-11-30.500W	F R	34 10	4	TR on triangular skeleton tower.	
13630	- LIGHT 25	46-16-00.090N 084-11-34.030W	F G	34 10	4	SG on triangular skeleton tower.	
13635	- Lighted Buoy 24	46-15-29.036N 084-10-55.377W	Q R		4	Red.	Replaced by nun from Dec. 14 to Apr. 21.
13640	Sawmill Point Lighted Buoy 23	46-15-03.022N 084-10-53.027W	Q G		4	Green.	Year round lighted buoy.
13645	Sawmill Point Lighted Buoy 22	46-15-04.516N 084-10-47.916W	FI R 4s		4	Red.	Replaced by nun from Dec. 14 to Apr. 21.
13650	MOON ISLAND LEADING LIGHT	46-13-07.344N 084-10-15.920W	F W	40 12	6	Cylindrical tower with black band.	
13655	- Buoy 20	46-14-41.927N 084-10-40.778W				Red nun.	
13660	- Buoy 19	46-14-41.076N 084-10-46.197W				Green can.	
13665	- Lighted Buoy 18	46-14-21.195N 084-10-34.752W	FI R 4s		5	Red.	Replaced by nun from Nov. 28 to Apr. 21.
13670	- LIGHT 17	46-14-19.830N 084-10-39.120W	FI G 4s	32 10	9	SG on post.	Higher intensity beam on bearing 171°.
13675	Kemps Point Lighted Buoy 15A	46-13-49.535N 084-10-30.348W	FI G 4s		3	Green.	Replaced by can from Dec. 14 to Apr. 21.
13680	- LIGHT 16	46-13-36.980N 084-10-21.250W	Q R	32 10	3	TR on post on concrete base.	

(1) No.	(2) Name and Location	(3) Position	(4) Characteristic	(5) Height	(6) Range	(7) Structure	(8) Remarks
ST. MARYS RIVER							
MUNUSCONG LAKE TO SAULT STE. MARIE (Chart 14883)							
West Neebish Channel (Downbound)							
13685	- Lighted Buoy 15	46-13-19.128N 084-10-20.718W	Q G		5	Green.	Replaced by can from Dec. 14 to Apr. 21.
13690	- LIGHT 14	46-13-10.090N 084-09-58.230W	Q R	24 7	3	TR on post.	
13695	<i>Moon Island Lighted Buoy 13</i>	46-13-07.680N 084-10-00.964W	FI G 2.5s		4	Green.	Year round lighted buoy.
13700	- Lighted Buoy 12	46-12-54.875N 084-09-30.494W	FI R 4s		3	Red.	Replaced by nun from Nov. 28 to Apr. 21.
13705	- Lighted Buoy 11	46-12-52.713N 084-09-33.476W	FI G 4s		3	Green.	Replaced by can from Nov. 28 to Apr. 21.
13710	- Lighted Buoy 10	46-12-37.994N 084-08-59.739W	FI R 2.5s		3	Red.	Replaced by nun from Nov. 28 to Apr. 28.
13715	- LIGHT 9	46-12-35.400N 084-09-03.300W	FI G 2.5s	42 13	5	SG on white cylindrical tower with green stripe in middle. Red nun.	
13720	- Buoy 8	46-12-24.895N 084-08-36.441W				Green can.	
13725	- Buoy 7	46-12-22.065N 084-08-38.090W				Green can.	
13730	- Lighted Buoy 6	46-12-11.026N 084-08-11.296W	FI R 4s		4	Red.	Replaced by nun from Nov. 28 to Apr. 28.
13735	- Lighted Buoy 5	46-12-09.065N 084-08-14.088W	FI G 4s		4	Green.	Replaced by can from Nov. 28 to Apr. 28.
13740	- Buoy 4	46-11-40.403N 084-07-15.020W				Red nun.	
13745	- Buoy 3	46-11-38.066N 084-07-18.083W				Green can.	
13750	- Lighted Buoy 2	46-11-09.644N 084-06-19.290W	FI R 2.5s		4	Red.	Replaced by nun from Nov. 28 to Apr. 28.
13755	- Lighted Buoy 1	46-11-07.290N 084-06-22.142W	FI G 4s		4	Green.	Replaced by can from Nov. 28 to Apr. 28.
Lake George							
East Neebish Island Channel							
<i>Buoys maintained from May 7 to Oct. 28.</i>							
13760	- Buoy 1	46-19-15.261N 084-06-40.282W				Green can.	
13765	- Buoy 2	46-19-13.960N 084-06-33.850W				Red nun.	
13770	- Lighted Buoy 3	46-19-21.266N 084-06-32.990W	FI G 4s		3	Green	
13775	- Buoy 5	46-20-19.967N 084-07-18.293W				Green can.	
13780	- Buoy 7	46-20-30.067N 084-07-27.393W				Green can.	
13785	- Buoy 8	46-20-39.849N 084-07-29.123W				Red nun.	
13790	- Lighted Buoy 9	46-20-43.967N 084-07-39.194W	Q G		3	Green.	
13795	- Buoy 11	46-20-50.128N 084-07-40.170W				Green can.	
13800	- Lighted Buoy 12	46-20-50.476N 084-07-38.081W	FI R 4s		3	Red	
13805	- Lighted Buoy 13	46-20-56.322N 084-07-39.901W	FI G 4s		3	Green.	

(1) No.	(2) Name and Location	(3) Position	(4) Characteristic	(5) Height	(6) Range	(7) Structure	(8) Remarks
ST. MARYS RIVER							
MUNUSCONG LAKE TO SAULT STE. MARIE (Chart 14883)							
Lake George							
East Neebish Island Channel							
<i>Buoys maintained from May 7 to Oct. 28.</i>							
13810	- Buoy 14	46-20-56.743N 084-07-37.184W				Red nun.	
13815	<i>Birch Point Lighted Buoy QV18</i>	46-22-18.000N 084-08-12.000W	FI R 4s			Red spar.	Seasonal.
Lake George Channel							
<i>Buoys maintained from May 7 to Oct. 28.</i>							
13820	- Buoy 1	46-23-26.072N 084-08-33.086W				Green can.	
13830	- Buoy 3	46-23-42.536N 084-08-33.150W				Green can.	
13835	- Buoy 3A	46-23-52.748N 084-08-35.095W				Green can.	
13840	- Buoy 4A	46-23-54.200N 084-08-33.125W				Red nun.	
13845	- Buoy 5	46-24-02.369N 084-08-39.004W				Green can.	
13850	- <i>Lighted Buoy 6</i>	46-24-03.604N 084-08-38.103W	FI R 2.5s		3	Red.	
13855	- Buoy 7	46-24-18.065N 084-08-48.102W				Green can.	
13860	- Buoy 8	46-24-19.672N 084-08-44.943W				Red nun.	
13865	- <i>Lighted Buoy 9</i>	46-24-35.488N 084-08-58.375W	FI G 2.5s		3	Green.	
13870	- Buoy 10	46-24-35.276N 084-08-54.801W				Red nun.	
13875	- Buoy 11	46-25-05.719N 084-09-08.836W				Green can.	
13880	- Buoy 12	46-25-05.720N 084-09-05.465W				Red nun.	
13885	- Buoy 13	46-25-36.069N 084-09-17.710W				Green can.	
13890	- Buoy 14	46-25-36.716N 084-09-14.851W				Red nun.	
13895	- <i>Lighted Buoy 15</i>	46-26-06.172N 084-09-28.811W	FI G 4s		3	Green.	
13900	- Buoy 16	46-26-06.076N 084-09-24.112W				Red nun.	Maintained year round.
Sugar Island North Channel							
<i>Buoys maintained from May 7 to Oct. 28.</i>							
13905	- <i>Lighted Buoy 1</i>	46-30-13.406N 084-06-43.043W	FI G 4s		3	Green.	Replaced by can from Oct. 28 to May 7.
13910	- Buoy 5	46-31-51.115N 084-08-46.047W				Green can.	
13912	- Buoy 6	46-31-39.954N 084-09-24.156W				Red nun.	
13915	- <i>Lighted Buoy 6A</i>	46-31-32.048N 084-10-37.238W	Q R		3	Red.	
13920	- Buoy 7	46-31-34.637N 084-10-49.655W				Green can.	
13925	- Buoy 8	46-32-09.118N 084-11-41.834W				Red nun.	
13930	- Buoy 9	46-32-05.458N 084-11-44.446W				Green can.	
13935	- Buoy 13	46-31-14.165N 084-14-12.106W				Green can.	
13940	- Buoy 15	46-30-45.354N 084-14-41.305W				Green can.	
13945	- Buoy 30	46-29-35.016N 084-17-53.827W				Red nun.	
13950	- Buoy 31	46-29-31.903N 084-17-58.285W				Green can.	

(1) No.	(2) Name and Location	(3) Position	(4) Characteristic	(5) Height	(6) Range	(7) Structure	(8) Remarks
ST. MARYS RIVER							
MUNUSCONG LAKE TO SAULT STE. MARIE (Chart 14883)							
Lake Nicolet							
13955	UPPER NICOLET RANGE FRONT LIGHT	46-27-15.500N 084-15-55.600W	F W	40 12		KRW on square skeleton tower.	For upbound traffic. Visible on range line only.
13960	UPPER NICOLET RANGE REAR LIGHT 3,105 feet, 339.5° from front light.	46-27-44.200N 084-16-11.000W	F W	82 25		KRW on skeleton tower.	
13965	- <i>Lighted Buoy 82</i>	46-24-15.573N 084-14-11.079W	FI R 4s		3	Red.	Replaced by nun from Nov. 21 to Apr. 14.
13970	- <i>Lighted Buoy 83</i>	46-24-52.572N 084-14-53.960W	FI G 4s		3	Green.	Replaced by can from Nov. 21 to Apr. 14.
13975	- Buoy 84	46-25-25.391N 084-14-49.195W				Red nun.	
13980	- Buoy 85	46-25-19.700N 084-15-08.643W				Green can.	
13985	- Anchorage Buoy A	46-23-30.685N 084-14-25.020W				Yellow can.	
13990	- Anchorage Buoy B	46-24-21.533N 084-14-51.975W				Yellow can.	
13995	- Buoy 86	46-25-54.989N 084-15-04.785W				Red nun.	
14000	- <i>Lighted Buoy 86A</i>	46-26-07.631N 084-15-19.213W	FI R 4s		3	Red.	Replaced by nun from Nov. 21 to Apr. 14.
14005	<i>Six Mile Point Lighted Buoy 87</i>	46-26-03.542N 084-15-31.972W	FI G 4s		5	Green.	Replaced by can from Dec. 14 to Apr. 14.
14010	FRECHETTE POINT LIGHT 91	46-27-20.131N 084-16-45.886W	FI G 2.5s	30 9	5	SG on same structure as Frechette Point Range Front Light.	
14015	FRECHETTE POINT RANGE FRONT LIGHT	46-27-20.161N 084-16-45.873W	Q G	30 9		KRW on square skeleton tower.	Visible on range line only.
14020	FRECHETTE POINT RANGE REAR LIGHT 4,483 feet, 323.3° from front light.	46-27-55.637N 084-17-23.406W	F G	90 27		KRW on triangular skeleton tower.	Visible on range line only.
14025	- LIGHT 88	46-26-48.701N 084-16-05.228W	FI R 2.5s	34 10	7	TR on post on concrete foundation.	
14030	- <i>Lighted Buoy 89</i>	46-26-53.800N 084-16-21.605W	FI G 4s		5	Green.	Replaced by can from Dec. 14 to Apr. 14.
14035	- Buoy 90	46-27-12.209N 084-16-26.303W				Red nun.	
14040	Sugar Island Leading Light	46-24-44.210N 084-13-58.904W	Iso W 6s	50 15	15	KRW on square skeleton tower.	Lighted throughout 24 hours.
Little Rapids Cut							
14045	SIX MILE POINT RANGE FRONT LIGHT	46-26-23.665N 084-15-58.640W	F W	26 8		KRW on white cylindrical tower.	Lighted throughout 24 hours.
14050	SIX MILE POINT RANGE REAR LIGHT 2,824 feet, 153° from front light.	46-26-02.680N 084-15-43.277W	Iso W 6s	65 20		KRW on steel skeleton tower.	
14055	- <i>Lighted Buoy 92</i>	46-27-40.624N 084-16-50.983W	FI R 4s		4	Red.	Replaced by nun from Nov. 21 to Apr. 14.
14060	- <i>Junction Lighted Buoy</i>	46-27-38.065N 084-16-57.405W	FI (2+1)G 6s		4	Green and red bands.	Replaced by can from Nov. 21 to Apr. 14.

(1) No.	(2) Name and Location	(3) Position	(4) Characteristic	(5) Height	(6) Range	(7) Structure	(8) Remarks
ST. MARYS RIVER							
MUNUSCONG LAKE TO SAULT STE. MARIE (Chart 14883)							
Little Rapids Channel							
<i>Buoys maintained from May 14 to Nov. 14.</i>							
14065	- Buoy 2	46-27-42.761N 084-17-08.489W				Red nun.	
14070	- Buoy 4	46-27-44.803N 084-17-13.610W				Red nun.	
14075	- Buoy 5	46-27-46.555N 084-17-20.443W				Green can.	
14080	- Buoy 6	46-27-47.436N 084-17-18.744W				Red nun.	
14085	- Buoy 8	46-28-08.548N 084-17-42.997W				Red nun.	
Little Rapids Cut							
14090	- LIGHT 95	46-28-23.320N 084-17-32.362W	FI G 2.5s	18 5	4	SG on column on concrete pier.	
14095	- LIGHT 96	46-28-30.845N 084-17-25.954W	FI R 2.5s	20 6	4	TR on column on concrete pier.	
14100	- LIGHT 98	46-29-07.474N 084-17-53.087W	Q R	25 8	6	TR on triangular tower.	
14105	- <i>Lighted Ice Buoy 98B</i>	46-29-07.000N 084-17-55.000W	Q R		4	Red ice buoy.	Marks upstream end of ice boom on Eastern side of river. On station only during deployment of ice boom.
14110	- LIGHT 99	46-29-12.105N 084-18-08.269W	F G	32 10	8	SG on skeleton tower.	Visible 120° to 335°.
14115	MISSION POINT OBSTRUCTION LIGHT D	46-29-17.000N 084-17-58.000W	FI W 6s	20 6	5	On post.	
14120	MISSION POINT OBSTRUCTION LIGHT A	46-29-20.000N 084-18-10.000W	FI W 4s	20 6	5	On post.	
14125	MISSION POINT OBSTRUCTION LIGHT E	46-29-23.000N 084-18-03.000W	FI W 4s	20 6	5	On post.	
14130	- <i>Lighted Buoy 101</i>	46-29-21.677N 084-18-17.049W	FI G 4s		3	Green.	Maintained from Apr. 14 to Dec. 7.
14135	- <i>Junction Lighted Buoy LR</i>	46-29-25.678N 084-18-07.132W	FI (2+1)R 6s		4	Red with green band.	Replaced by nun from Dec. 7 to Apr. 14.
14140	MISSION POINT OBSTRUCTION LIGHT B	46-29-29.000N 084-18-28.000W	FI W 6s	20 6	5	On post.	
14145	MISSION POINT OBSTRUCTION LIGHT C	46-29-32.000N 084-18-35.000W	FI W 4s	20 6	5	On post.	
14150	- <i>Lighted Buoy 104</i>	46-29-34.875N 084-18-14.283W	Q R		3	Red.	Replaced by nun from Dec. 7 to Apr. 14.
14155	- <i>Lighted Buoy 105</i>	46-29-32.878N 084-18-31.733W	Q G		3	Green.	Replaced by can from Dec. 14 to Apr. 14.
HEAD OF LAKE NICOLET TO WHITEFISH BAY (Chart 14884)							
Bayfield Channel							
14160	BAYFIELD ROCK RANGE FRONT LIGHT	46-29-19.861N 084-16-58.970W	F W	34 10		KRW on skeleton tower.	Lighted throughout 24 hours.
14165	BAYFIELD ROCK RANGE REAR LIGHT	46-29-16.883N 084-16-46.469W	F W	54 16		KRW on skeleton tower.	
14170	- <i>Lighted Buoy 107</i>	46-29-36.898N 084-18-49.895W	FI G 4s		3	Green.	Replaced by can from Nov. 21 to Apr. 14.
14175	- <i>Lighted Buoy 108</i>	46-30-03.091N 084-19-38.075W	FI R 2.5s		3	Red.	Replaced by nun from Nov. 21 to Apr. 14.
14180	- Buoy 109	46-29-35.148N 084-18-54.987W				Green can.	

(1) No.	(2) Name and Location	(3) Position	(4) Characteristic	(5) Height	(6) Range	(7) Structure	(8) Remarks
ST. MARYS RIVER							
HEAD OF LAKE NICOLET TO WHITEFISH BAY (Chart 14884)							
Bayfield Channel							
14185	BAYFIELD DIKE LIGHT (C)		Iso R 4s	25 8		Red and white striped triangular daymark on mast.	Seasonal.
14190	- <i>Lighted Buoy 110</i>	46-30-11.582N 084-19-57.618W	FI R 4s		3	Red.	Replaced by nun from Dec. 14 to Apr. 14.
14191	GEORGE KEMP MARINA EAST LIGHT	46-30-01.200N 084-20-13.740W	FI G 4s	12 4		Metal tower.	Maintained from May 1 to Oct. 31. Private aid.
14192	GEORGE KEMP MARINA WEST LIGHT	46-30-01.800N 084-20-13.740W	FI R 4s	12 4		Piling with metal tower.	Maintained from May 1 to Oct. 31. Private aid.
American Canal							
14195	SOUTHEAST PIERHEAD LIGHT		F R	9 3		Pipe.	Aid maintained by U.S. Army Corps of Engineers.
14200	EAST CENTER PIERHEAD LIGHT Marks direction of pier.		F R	20 6		Concrete column.	Aid maintained by U.S. Army Corps of Engineers.
14205	NORTHEAST PIERHEAD LIGHT		F R	21 6		Concrete column.	Aid maintained by U.S. Army Corps of Engineers.
14210	WEST CENTER PIERHEAD LIGHT		F R	20 6		Concrete column.	Aid maintained by U.S. Army Corps of Engineers.
14215	SOUTHWEST PIER LIGHT		Q W	6 2		Concrete column.	Aid maintained by U.S. Army Corps of Engineers.
14220	SOUTHWEST PIERHEAD LIGHT		F R	20 6		Concrete column.	Aid maintained by U.S. Army Corps of Engineers.
14225	NORTHWEST PIERHEAD LIGHT		F R	20 6		Concrete column.	SIREN: Answers signals. Aid maintained by U.S. Army Corps of Engineers.
Vidal Shoals Channel							
14230	- RANGE FRONT LIGHT	46-30-14.300N 084-22-01.000W	Q R	25 8		KRW on skeleton tower.	
14235	- RANGE REAR LIGHT 870 feet, 076° from front light.	46-30-18.000N 084-21-48.000W	Iso R 6s	65 20		KRW on square skeleton tower.	
14245	- <i>Lighted Buoy 2</i>	46-30-10.813N 084-23-05.017W	FI R 4s		3	Red.	Replaced by nun from Nov. 21 to May 1.
14250	- <i>Lighted Buoy 3</i>	46-29-56.500N 084-23-07.331W	FI G 4s		3	Green.	Replaced by can from Nov. 21 to May 1.
14255	- <i>Lighted Buoy 5</i>	46-29-47.612N 084-23-55.464W	FI G 4s		4	Green.	Replaced by can from Nov. 21 to May 1.
14265	<i>Big Point Lighted Buoy 7</i>	46-29-30.577N 084-25-16.452W	Q G		4	Green.	Year round lighted buoy.
14290	CANADIAN CANAL UPPER ENTRANCE RANGE FRONT LIGHT (C)	46-30-54.000N 084-22-18.000W	F R	40 12		Red square daymark with white vertical stripe on skeleton tower.	Lighted throughout 24 hours. Seasonal.
14295	CANADIAN CANAL UPPER ENTRANCE RANGE REAR LIGHT 811 feet, 051° from front light. (C)		F R	63 19		Red square daymark with white vertical stripe on skeleton tower.	Lighted throughout 24 hours. Seasonal.
14300	- <i>Upper Turning Lighted Buoy QM11 (C)</i>	46-30-41.969N 084-22-31.589W	Q G			Green.	Spar; winter marker. Seasonal.

(1) No.	(2) Name and Location	(3) Position	(4) Characteristic	(5) Height	(6) Range	(7) Structure	(8) Remarks
ST. MARYS RIVER							
HEAD OF LAKE NICOLET TO WHITEFISH BAY (Chart 14884)							
Vidal Shoals							
14305	- Northeast Lighted Buoy QM13 (C)	46-30-29.018N 084-22-56.089W	FI G 4s			Green.	Spar; winter marker. Seasonal.
14310	- North Lighted Buoy QM14 (C)	46-30-24.613N 084-23-13.421W	FI R 4s			Red.	Spar; winter marker. Seasonal.
14315	- Southwest Lighted Buoy P (C)	46-30-06.647N 084-23-34.365W	IQ W			Yellow with black band.	Spar; winter marker. Cardinal buoyage. Seasonal.
14320	- West Lighted Buoy QM24 (C)	46-30-01.789N 084-23-53.609W	FI R 4s			Red.	Spar; winter marker. Seasonal.
Pointe Aux Pins Channel							
14325	POINTE AUX PINS RANGE FRONT LIGHT (C)	46-28-06.000N 084-28-18.000W	F G	30 9		KWR on tower.	Visible on range line only. Seasonal.
14330	POINTE AUX PINS RANGE REAR LIGHT 922 feet, 233.1° from front light. (C)		F G	62 19		KRW on skeleton tower.	Visible on range line only. Seasonal.
14335	- Lighted Buoy 8	46-29-39.353N 084-25-30.162W	FI R 2.5s		4	Red.	Replaced by nun from Dec. 21 to May 1.
14337	- Lighted Buoy 9	46-29-04.795N 084-26-08.200W	FI G 4s		4	Green.	Replaced by can from Nov. 21 to May 1.
14340	- Lighted Buoy 10	46-29-14.365N 084-26-18.715W	FI R 4s		4	Red.	Replaced by nun from Nov. 21 to May 1.
14345	Pointe Aux Pins Bay Lighted Buoy P12 (C)	46-28-45.322N 084-27-13.728W	FI R 4s			Red.	Spar; winter marker. Seasonal.
14350	Brush Point Lighted Buoy 13	46-28-23.593N 084-27-28.615W	Q G		4	Green.	Replaced by can from Dec. 21 to May 1.
14355	BRUSH POINT LIGHT A	46-28-20.551N 084-27-27.110W	Q W	25 8	3	NB on post.	
14360	Pointe Aux Pins Bay Lighted Buoy P14 (C)	46-28-21.878N 084-27-53.274W	FI R 4s			Red.	Spar; winter marker. Seasonal.
14365	Brush Point Lighted Buoy 15	46-28-06.570N 084-27-43.910W	FI G 4s		4	Green.	Replaced by can from Nov. 21 to May 1.
14370	POINTE AUX PINS MAIN LIGHT (C)	46-27-50.800N 084-28-22.300W	Iso R 4s	27 8	8	On circular tower with red and white bands.	Seasonal.
14375	Brush Point Lighted Buoy 17	46-27-43.477N 084-28-04.562W	Q G		4	Green.	Replaced by can from Dec. 21 to May 1.
14380	Brush Point Lighted Buoy P19 (C)	46-27-28.692N 084-28-41.258W	FI G 4s			Green.	Spar; winter marker. Seasonal.
14385	Point Louise Lighted Buoy P20 (C)	46-27-39.900N 084-28-42.120W	FI R 4s			Red.	Spar; winter marker. Seasonal.
14390	BRUSH POINT RANGE FRONT LIGHT	46-27-44.378N 084-27-46.657W	Q R	31 9		KRW on square skeleton tower.	Lighted throughout 24 hours.
14395	BRUSH POINT RANGE REAR LIGHT 2,000 feet, 074° from front light.	46-27-49.880N 084-27-18.996W	F R	66 20		KRW on square skeleton tower.	Lighted throughout 24 hours.

(1) No.	(2) Name and Location	(3) Position	(4) Characteristic	(5) Height	(6) Range	(7) Structure	(8) Remarks
ST. MARYS RIVER							
HEAD OF LAKE NICOLET TO WHITEFISH BAY (Chart 14884)							
Pointe Aux Pins Channel							
14400	<i>Cedar Point Lighted Buoy 21</i>	46-27-15.439N 084-29-42.962W	FI G 4s		3	Green.	Replaced by can from Nov. 21 to May 1.
14405	<i>Cedar Point Lighted Buoy P22 (C)</i>	46-27-27.134N 084-29-46.155W	FI R 4s			Red.	Spar; winter marker. Seasonal.
14410	<i>Cedar Point Lighted Buoy 23</i>	46-27-02.289N 084-30-48.707W	FI G 4s		3	Green.	Replaced by can from Nov. 21 to May 1.
14415	<i>Cedar Point Lighted Buoy 24</i>	46-27-13.553N 084-30-52.068W	FI R 4s		3	Red.	Replaced by nun from Nov. 21 to May 1.
Round Island							
14420	- <i>Lighted Buoy 25</i>	46-26-50.752N 084-31-39.753W	FI G 4s		3	Green.	Replaced by can from Dec. 21 to May 1.
14425	- LIGHT 26	46-27-02.100N 084-31-53.000W	Q R	34 10	5	TR on white cylindrical tower.	RACON: M (— —).
14430	BIRCH POINT RANGE FRONT LIGHT	46-26-01.197N 084-31-23.905W	F R	53 16		KRW on skeleton tower.	Lighted throughout 24 hours.
14435	BIRCH POINT RANGE REAR LIGHT 3,000 feet, 138.5° from front light.	46-25-35.647N 084-30-51.386W	F R	101 31		KRW on black skeleton tower.	Lighted throughout 24 hours.
14440	- Buoy 27	46-26-43.317N 084-32-17.114W				Green can.	
14445	Point Iroquois Anchorage Buoy "B"	46-26-40.647N 084-33-00.394W				Yellow can.	
14450	- Buoy 30	46-27-11.345N 084-32-23.877W				Red nun.	
14455	- <i>Traffic Lighted Buoy</i>	46-27-07.023N 084-32-47.446W	Mo (A) W		4	Red and white stripes.	Vessels are required to leave buoy on port side in passing. Maintained from May 1 to Dec 7.
14460	- <i>Lighted Buoy 32</i>	46-27-19.511N 084-32-45.709W	FI R 2.5s		4	Red.	Replaced by nun from Dec. 7 to May 1.
Point Iroquois							
14465	- <i>Shoal Lighted Buoy 33</i>	46-27-39.538N 084-33-47.859W	FI G 4s		4	Green.	Maintained from 01 May to 07 Dec.
14470	- Anchorage Buoy A	46-27-32.438N 084-34-58.892W				Yellow can.	
14473	<i>Pointe De Chenes Lighted Buoy P34 (C)</i>	46-27-54.156N 084-33-28.453W	FI R 4s				
14475	- Shoal Buoy 35	46-28-25.577N 084-34-47.062W				Green can.	
14483	- <i>Lighted Buoy P38 (C)</i>	46-29-11.419N 084-35-07.385W	FI R 4s			Red.	Spar; winter marker. Seasonal.
14485	- Shoal Buoy 37	46-29-01.020N 084-35-32.537W				Green can.	
14490	- <i>Shoal Lighted Bell Buoy 39</i>	46-29-41.942N 084-36-24.579W	Q G		4	Green.	Maintained from 01 May to 07 Dec.
14495	Gros Cap Reefs Light (C)	46-30-42.000N 084-36-54.000W	FI R 5s	59 18	14	On white square block.	RACON: K (— • —). Seasonal. Emergency light.

LAKE SUPERIOR

ST. MARYS RIVER TO AU SABLE POINT (Chart 14962)							
14510	Ile Parisienne Light (C)	46-38-42.000N 084-43-24.000W	FI W 10s 1s fl 9s ec.	53 16	16	White hexagonal tower.	Seasonal. Emergency light.

(1) No.	(2) Name and Location	(3) Position	(4) Characteristic	(5) Height	(6) Range	(7) Structure	(8) Remarks
LAKE SUPERIOR							
ST. MARYS RIVER TO AU SABLE POINT (Chart 14962)							
14515	WHITEFISH HARBOR LIGHT 2	46-45-31.950N 084-57-50.148W	FI R 4s	29 9	5	TR on pile.	
14520	WHITEFISH HARBOR LIGHT 3	46-45-33.333N 084-57-52.992W	FI G 4s	29 9	4	SG on pile.	
14525	WHITEFISH HARBOR LIGHT 4	46-45-35.800N 084-57-53.900W	FI R 4s	25 8	4	TR on white column.	
14530	Whitefish Point Light	46-46-16.062N 084-57-26.802W	FI (2)W 20s 0.2s fl 4.8s ec. 0.2s fl 14.8s ec.	80 24	15	White cylindrical tower. 90	RACON: O (---). Standby light of reduced intensity.
14540	LITTLE LAKE HARBOR LIGHT 2	46-43-04.840N 085-21-56.270W	FI R 4s	19 6	5		
14545	LITTLE LAKE HARBOR LIGHT 3	46-42-59.775N 085-21-50.971W	FI G 4s	28 9	4	SG on post.	
14550	Grand Marais Harbor Of Refuge Outer Light	46-41-01.611N 085-58-18.224W	FI W 2.5s	40 12	9	Skeleton tower with upper part enclosed. 41	HORN: 1 blast ev 15s (2s bl). Operates from May 1 to Oct. 20.
14555	GRAND MARAIS HARBOR OF REFUGE LIGHT 1	46-40-50.800N 085-58-09.900W	FI G 4s	24 7	4	SG on post.	
14560	Grand Marais Harbor Of Refuge Inner Light	46-40-36.005N 085-58-16.031W	F W	54 16	16	White square pyramidal skeleton tower with upper part enclosed. 64	
GRAND MARAIS TO BIG BAY POINT (Chart 14963)							
14565	Au Sable Light	46-40-18.600N 086-08-23.500W	FI W 6s	100 30	11	White conical tower with red dwelling attached. 110	
14570	GRAND ISLAND LIGHT	46-33-34.692N 086-40-48.432W	FI W 6s	190 58	9	On white post.	
14575	MUNISING RANGE FRONT LIGHT	46-24-53.820N 086-39-40.644W	F R	79 24		White conical tower.	
14580	MUNISING RANGE REAR LIGHT 1,150 feet, 217° from front light.	46-24-45.150N 086-39-50.268W	F R	107 33		White conical tower.	
14582	MUNISING CITY PIER LIGHT	46-24-49.080N 086-39-06.960W	FI R 3s			On white post.	Private aid.
14585	<i>Trout Point Lighted Bell Buoy 2</i>	46-29-05.000N 086-35-47.500W	FI R 4s		4	Red.	Replaced by nun from Oct. 14 to May 7.
14590	<i>Sand Point Lighted Bell Buoy 3</i>	46-27-31.040N 086-36-46.739W	FI G 4s		4	Green.	Replaced by can from Oct. 14 to May 7.
14595	Grand Island Harbor Buoy 4	46-27-27.827N 086-37-04.496W				Red nun.	
14600	Bay Furnace Light	46-26-19.602N 086-41-31.464W	FI W 2.5s	20 6	11	White cylindrical tower. 21	Higher intensity beam on bearing 166°.
14603	Bay Furnace Buoy 2	46-26-33.400N 086-41-18.900W				Red nun.	
14610	Williams Landing Buoy 1	46-26-47.415N 086-40-49.611W				Green can.	
14615	Grand Island Shoal Buoy 1A	46-27-09.375N 086-41-45.714W				Green can.	
MARQUETTE AND PRESQUE ISLE HARBORS (Chart 14970)							
14620	Marquette Bay South Shoal Buoy 1A	46-30-44.205N 087-21-27.316W				Green can.	
14625	Marquette Rocks Buoy 1 Marks northeast side of shoal.	46-32-55.107N 087-22-09.486W				Green can.	Replaced by can from Oct. 14 to May 7.
14630	Marquette Light	46-32-48.080N 087-22-33.760W	FI W 10s	77 23	10	Red square tower on dwelling.	

(1) No.	(2) Name and Location	(3) Position	(4) Characteristic	(5) Height	(6) Range	(7) Structure	(8) Remarks
LAKE SUPERIOR							
MARQUETTE AND PRESQUE ISLE HARBORS (Chart 14970)							
14635	Marquette Breakwater Outer Light	46-32-01.680N 087-22-29.040W	Fl W 2.5s	36 11	12 R 12	White cylindrical tower with red band.	Red from 181° to 198°. HORN: 1 blast ev 15s (2s bl). Operates by keying microphone five times on VHF-FM Ch. 79.
14640	MARQUETTE BREAKWATER INNER LIGHT	46-32-12.870N 087-22-43.430W	Fl R 6s	38 12	5	TR on post.	
14645	Marquette Harbor Buoy 1 Marks shoal.	46-31-41.941N 087-22-52.892W				Green can.	
14650	Marquette Power And Light Channel Buoy 1	46-32-01.900N 087-23-07.300W				Green can.	Private aid.
14655	Marquette Power And Light Channel Buoy 2	46-32-06.100N 087-23-08.000W				Red nun-shaped spar.	Private aid.
14656	Marquette Power And Light Range Front Daybeacon	46-31-56.100N 087-23-36.500W				Orange and white diamond.	Private aid.
14657	Marquette Power And Light Range Rear Daybeacon 100 feet, 250° from front range beacon.	46-31-55.500N 087-23-38.600W				Orange and white diamond.	Private aid.
14660	Marquette Harbor Buoy 3	46-32-10.110N 087-23-08.532W				Green can.	
14665	Marquette Harbor Buoy 5	46-32-19.260N 087-23-08.462W				Green can.	
14666	Marquette Harbor Buoy 7	46-32-31.207N 087-23-08.409W				Green can.	
14667	MARQUETTE MARINA ENTRANCE LIGHT 1	46-32-34.510N 087-23-02.520W	Fl G 2.5s			SG on blue pole.	Maintained from Mar. 1 to Nov. 30. Private aid.
14668	MARQUETTE MARINA ENTRANCE LIGHT 2	46-32-33.420N 087-23-01.820W	Fl R 2.5s			TR on blue pole.	Maintained from Mar. 1 to Nov. 30. Private aid.
14670	Presque Isle Harbor Breakwater Light	46-34-28.110N 087-22-28.180W	Fl R 4s	56 17	12	White cylindrical tower with red band on octagonal building. 56	HORN: 2 blasts ev 30s (2s bl-2s si-2s bl-24s si). Fog Signal operates by keying the microphone five times on VHF-FM Channel 79.
14680	<i>Presque Isle Harbor Lighted Buoy 1</i> Marks north side of shoal.	46-34-08.024N 087-23-03.573W	Fl G 4s		4	Green.	Replaced by can from Oct. 14 to May 7.
14685	<i>Wisconsin Electric Power Company Lighted Buoy 3</i>	46-34-33.800N 087-23-16.200W	Q G			Green.	Maintained from Apr. 1 to Dec. 1. Private aid.
14688	PRESQUE ISLE MARINA LIGHT 1	46-34-49.700N 087-23-09.000W	F G			SG on building.	Maintained from May 1 to Oct. 31. Private aid.
14690	PRESQUE ISLE MARINA LIGHT 2	46-34-51.000N 087-23-06.000W	Fl R 4s	12 4		TR on red steel pile.	Maintained from May 1 to Oct. 31. Private aid.
14695	Presque Isle Harbor Buoy 2 Marks shoal.	46-34-34.168N 087-22-49.647W				Red nun.	
GRAND MARAIS TO BIG BAY POINT (Chart 14963)							
14700	Granite Island Light	46-43-15.200N 087-24-45.600W	Fl W 6s	96 29	11	Gray skeleton tower. 50	
14705	Big Bay Point Light	46-50-31.150N 087-40-45.320W	Fl W 6s	89 27	12	Red square tower on dwelling. 60	
14710	Big Bay Point Buoy 1 Marks north side of shoal.	46-51-41.718N 087-41-15.468W				Green can.	Maintained from May 14 to Oct. 14.
14715	BIG BAY HARBOR WEST PIER LIGHT	46-49-48.000N 087-43-29.400W	Fl R 4s	25 8	5	TR on column.	
14720	Big Bay Harbor East Pier Daybeacon	46-49-41.300N 087-43-32.000W				SG on column.	

(1) No.	(2) Name and Location	(3) Position	(4) Characteristic	(5) Height	(6) Range	(7) Structure	(8) Remarks
LAKE SUPERIOR							
GRAND MARAIS TO BIG BAY POINT (Chart 14963)							
14725	Stannard Rock Light Marks north side of reef.	47-11-00.620N 087-13-30.420W	Fl W 6s	102 31	10	Gray conical tower on cylindrical crib. 110	
BIG BAY POINT TO REDRIDGE (Chart 14964)							
14730	Huron Island Light	46-57-47.920N 087-59-55.410W	Fl W 10s	197 60	12	Gray granite tower on dwelling. 39	
14735	Point Abbaye Shoal Buoy 6	46-57-29.861N 088-05-51.512W				Red nun.	
14740	Point Abbaye Shoal Bell Buoy 3	46-58-22.524N 088-06-15.441W				Green.	Maintained from May 14 to Oct. 14.
14745	HURON BAY LIGHT	46-53-28.000N 088-12-53.000W	Fl W 4s	34 10	6	NG on skeleton tower.	
14750	SAND POINT LIGHT	46-47-00.750N 088-27-58.780W	Fl W 4s	40 12	6	NR on skeleton tower.	
14755	L'Anse Bay Shoal Buoy 2	46-46-46.440N 088-28-04.920W				Red nun.	Maintained from May 14 to Oct. 14.
14760	L'Anse Buoy 1	46-45-33.369N 088-27-33.557W				Green can.	Maintained from May 14 to Oct. 14.
14762	L'ANSE MARINA LIGHT 2	46-45-28.000N 088-27-26.000W	Fl R 4s	8 2		TR on pile.	Maintained from May 1 to Nov. 1. Private aid.
14763	Indian Country Sports Light	46-45-28.200N 088-27-21.300W	Fl W 2.5s	44 13		Cupola atop white square tower.	Private aid.
KEWEENAW WATERWAY (Chart 14972)							
Keweenaw Waterway							
<i>Lighted buoys maintained from May 14 to Nov. 14.</i>							
14765	- LOWER ENTRANCE LIGHT	46-58-07.986N 088-25-51.561W	Fl W 6s	68 21	9	White octagonal tower on concrete pierhead.	Standby light of reduced intensity. HORN: 1 blast ev 30s (3s bl). Operates by keying microphone five times on VHF-FM Ch. 79.
14775	- <i>Lighted Buoy 1</i>	46-58-05.418N 088-25-59.768W	Fl G 4s		4	Green.	
14780	- <i>Lighted Buoy 3</i>	46-58-25.068N 088-26-01.430W	Fl G 4s		4	Green.	
14780.1	- Buoy 3A	46-58-47.178N 088-26-06.120W				Green can.	Maintained from May 14 to Oct. 14.
14785	- <i>Lighted Buoy 4</i>	46-58-56.641N 088-26-03.647W	Fl R 4s		3	Red.	
14790	- LIGHT 5	46-58-55.164N 088-26-08.230W	Fl G 2.5s	14 4	4	SG on white pile.	
14795	- Daybeacon 7	46-59-00.242N 088-26-08.950W				SG on skeleton tower.	
14800	- Daybeacon 9	46-59-19.977N 088-26-10.983W				SG on skeleton tower.	
14805	- LIGHT 10	46-59-21.890N 088-26-01.690W	Fl R 2.5s	14 4	4	TR on post.	
14810	- LIGHT 11 Marks northwest end of Middle Ground.	46-59-24.224N 088-26-08.927W	Fl G 2.5s	14 4	4	SG on white pile.	
14815	- LIGHT 13	46-59-31.928N 088-26-09.300W	Q G	14 4	4	SG on white pile.	
14820	- SOUTH RANGE FRONT LIGHT	46-59-36.660N 088-26-03.360W	Q W	27 8		KRW on gray skeleton tower.	Visible all around
14825	- SOUTH RANGE REAR LIGHT 1,600 feet, 136° from front light.	46-59-25.380N 088-25-47.450W	Iso W 6s	58 18		KRW on gray skeleton tower.	

(1) No.	(2) Name and Location	(3) Position	(4) Characteristic	(5) Height	(6) Range	(7) Structure	(8) Remarks
LAKE SUPERIOR							
KEWEENAW WATERWAY (Chart 14972)							
Keweenaw Waterway							
<i>Lighted buoys maintained from May 14 to Nov. 14.</i>							
14830	- LIGHT 15	46-59-43.620N 088-26-16.670W	FI G 2.5s	14 4	4	SG on white pile.	
14835	- LIGHT 17	47-00-07.880N 088-26-50.630W	FI G 2.5s	14 4	4	SG on white pile.	
14840	- LIGHT 16	47-00-10.610N 088-26-46.460W	FI R 2.5s	14 4	4	TR on white pile.	
14845	- LIGHT 19	47-00-41.060N 088-27-37.170W	FI G 2.5s	14 4	4	SG on post.	
14850	- LIGHT 18	47-00-43.800N 088-27-33.010W	FI R 2.5s	14 4	4	TR on white pile.	
14855	- LIGHT 20	47-01-13.890N 088-28-15.240W	Q R	14 4	4	TR on white pile.	
14860	PRINCESS POINT RANGE FRONT LIGHT	47-01-17.540N 088-28-28.680W	Q W	22 7		KRW on gray skeleton tower.	Visible all around, higher intensity on range line.
14865	PRINCESS POINT RANGE REAR LIGHT 1,100 feet, 164.5° from front light.	47-01-06.930N 088-28-24.500W	Iso W 6s	39 12		KRW on gray skeleton tower.	
14870	- LIGHT 22	47-01-34.800N 088-28-30.940W	FI R 2.5s	13 4	4	TR on white pile.	
14875	- Buoy 24	47-01-50.843N 088-28-40.247W				Red nun.	Maintained from May 7 to Nov. 15.
14880	- LIGHT 25	47-01-49.620N 088-28-43.740W	FI G 2.5s	15 5	4	SG on white pile.	
14885	- Buoy 26	47-02-19.720N 088-28-51.024W				Red nun.	
14890	- <i>Lighted Buoy 27</i>	47-02-18.941N 088-28-55.874W	Q G		4	Green.	
14895	Pike Bay Obstruction Beacons (5)	47-01-41.000N 088-31-13.000W				NW on posts worded DANGER SUBMERGED PILINGS.	Private aid.
14900	- <i>Junction Lighted Buoy "KW"</i>	47-04-18.989N 088-29-25.074W	FI (2+1)R 6s		4	Red and green bands.	
Torch Lake Canal							
<i>Buoys maintained from May 15 to Oct. 15.</i>							
14905	- Buoy 1	47-05-42.518N 088-25-38.255W				Green can.	
14906	- Buoy 2	47-05-50.040N 088-25-13.950W				Red nun.	
14907	- Buoy 3	47-06-33.460N 088-24-43.000W				Green can.	
14908	- Buoy 4	47-06-32.050N 088-24-37.070W				Red nun.	
14909	- Buoy 5	47-07-21.098N 088-24-26.195W				Green can.	
14910	- Buoy 6	47-07-21.398N 088-24-24.155W				Red nun.	
14911	- Buoy 7	47-07-37.020N 088-24-22.970W				Green can.	
14912	- Buoy 9	47-07-48.458N 088-24-20.855W				Green can.	
14913	- Buoy 10	47-07-48.038N 088-24-19.355W				Red nun.	
14914	- Buoy 11	47-08-01.820N 088-24-18.220W				Green can.	
14915	- Buoy 12	47-08-02.078N 088-24-16.655W				Red nun.	
14915.5	- Buoy 13	47-08-10.590N 088-24-19.040W				Green can.	

(1) No.	(2) Name and Location	(3) Position	(4) Characteristic	(5) Height	(6) Range	(7) Structure	(8) Remarks
LAKE SUPERIOR							
KEWEENAW WATERWAY (Chart 14972)							
Keweenaw Waterway							
Torch Lake Canal							
<i>Buoys maintained from May 15 to Oct. 15.</i>							
14916	- Buoy 14	47-08-24.450N 088-24-22.660W				Red nun.	
14917	- Buoy 15	47-08-33.970N 088-24-28.420W				Green can.	
14918	- Buoy 16	47-09-00.900N 088-24-40.240W				Red nun.	
14919	- Buoy 17	47-09-00.698N 088-24-41.795W				Green can.	
14920	- Buoy 18	47-09-16.010N 088-24-48.220W				Red nun.	
14921	- Buoy 19	47-09-16.718N 088-24-50.186W				Green can.	
14922	- Buoy 20	47-09-26.138N 088-24-53.495W				Red nun.	
14923	- Buoy 21	47-09-26.200N 088-24-55.870W				Green can.	
14925	Lake Linden Harbor Buoy 1	47-10-36.392N 088-24-32.312W				Green can.	
Keweenaw Waterway							
<i>Lighted buoys maintained from May 14 to Nov. 14.</i>							
14926	Torch Lake Southwest Arm Wreck Buoy 2	47-08-58.800N 088-27-03.360W				Red nun.	Maintained from May 15 to Oct. 14.
14935	- Buoy 30 Marks west side of shoal.	47-05-19.749N 088-29-52.981W				Red nun.	
14937	- Buoy 30A	47-06-05.231N 088-30-03.296W				Red nun.	Maintained from May 7 to Nov. 15.
14940	Pilgrim Point Leading Light	47-06-23.962N 088-30-26.439W	Fl W 4s	22 7	12	NB on post.	Higher intensity beam on bearing 165°.
14945	- <i>Lighted Buoy 31</i>	47-06-32.414N 088-30-19.834W	Q G		3	Green.	Can; winter marker.
Keweenaw Upper Entrance							
14946	Portage Buoy "A"	47-06-57.000N 088-30-43.200W					Maintained from May 14 to Nov. 14.
14947	Portage Buoy "B"	47-06-57.600N 088-30-43.200W					Maintained from May 14 to Nov. 14.
14948	Portage Buoy "C"	47-06-58.800N 088-30-51.600W					Maintained from May 14 to Nov. 14.
Keweenaw Waterway							
<i>Lighted buoys maintained from May 14 to Nov. 14.</i>							
14950	- <i>Lighted Buoy 33</i>	47-07-04.160N 088-31-56.382W	Fl G 2.5s		4	Green can.	Maintained from 14 May to 14 November.
14955	- Buoy 34	47-07-21.448N 088-32-47.551W				Red nun.	Maintained from May 7 to Nov. 15.
14960	- <i>Lighted Buoy 35</i>	47-07-17.563N 088-32-48.527W	Fl G 4s		4	Green.	
14965	- Buoy 36	47-07-27.016N 088-33-08.434W				Red nun.	
14970	OSCEOLA POINT LIGHT	47-07-22.649N 088-35-39.183W	Q R	20 6	4	TR on post.	
14975	<i>Atlantic Point Lighted Buoy 37</i>	47-07-29.977N 088-36-28.124W	Fl G 4s		4	Green.	
14980	- Buoy 39	47-07-33.267N 088-36-59.615W				Green can.	

(1) No.	(2) Name and Location	(3) Position	(4) Characteristic	(5) Height	(6) Range	(7) Structure	(8) Remarks
LAKE SUPERIOR							
KEWEENAW WATERWAY (Chart 14972)							
Keweenaw Waterway							
<i>Lighted buoys maintained from May 14 to Nov. 14.</i>							
14985	- Buoy 40	47-07-39.687N 088-36-58.775W				Red nun.	Maintained from May 7 to Nov. 15.
14990	- Lighted Buoy 42	47-07-49.206N 088-37-11.267W	FI R 4s		4	Red.	
14995	COLE CREEK LIGHT	47-07-45.403N 088-37-19.370W	FI G 2.5s	25 8	5	SG on post.	
15000	- Buoy 44	47-07-58.156N 088-37-20.428W				Red nun.	Maintained from May 7 to Nov. 15.
15005	- Buoy 46	47-08-14.231N 088-37-28.181W				Red nun.	Maintained from May 7 to Nov. 15.
15010	- Buoy 48	47-09-10.507N 088-37-47.678W				Red nun.	
15015	- Lighted Buoy 49	47-09-28.500N 088-37-58.910W	FI G 4s		3	Green.	Can; winter marker.
15025	- Lighted Buoy 50	47-09-59.785N 088-38-19.931W	FI R 4s		3	Red.	Nun; winter marker.
15030	- Lighted Buoy 51	47-10-13.719N 088-38-28.618W	FI G 2.5s		3	Green.	Replaced by can from Nov. 14 to May 14.
15035	- Buoy 52	47-10-12.076N 088-38-20.806W				Red nun.	Maintained from May 7 to Nov. 15.
15040	ROULEAU POINT RANGE FRONT LIGHT	47-11-33.290N 088-37-07.950W	Q W	22 7		KRW on skeleton tower.	Higher intensity beam to NE and S. Also serves as a leading light for Lily Pond Lower Canal.
15045	ROULEAU POINT RANGE REAR LIGHT 1,280 feet, 033.5° from front light.	47-11-44.027N 088-36-57.171W	F W	46 14		KRW on skeleton tower.	
15050	- Buoy 54	47-10-23.100N 088-38-13.460W				Red nun.	Maintained from May 7 to Nov. 15.
15055	- Buoy 55	47-10-29.237N 088-38-12.679W				Green can.	
15060	- Buoy 56	47-10-52.320N 088-37-45.270W				Red nun.	Maintained from May 7 to Nov. 15.
15065	- Buoy 57	47-10-52.315N 088-37-50.075W				Green can.	Maintained from May 7 to Nov. 15.
15070	- Buoy 59	47-11-18.724N 088-37-24.779W				Green can.	Maintained from May 7 to Nov. 15.
15075	- Buoy 60	47-11-22.070N 088-37-17.074W				Red nun.	Maintained from May 7 to Nov. 15.
15080	- Lighted Buoy 61	47-11-28.022N 088-37-18.237W	FI G 2.5s		3	Green.	Replaced by can from Nov 14 to May 14.
15085	LILY POND LEADING LIGHT	47-12-01.340N 088-37-03.860W	FI R 2.5s	25 8	6	TR on post.	
15090	- Buoy 63	47-11-51.676N 088-37-10.593W				Green can.	Maintained from May 7 to Nov. 15.
15095	LILY POND SOUTH LIGHT 68	47-12-30.420N 088-37-05.340W	FI R 4s	25 8	5	TR on post.	
15100	LILY POND NORTH LIGHT 70	47-13-00.960N 088-37-08.730W	Q R	25 8	5	TR on post.	

(1) No.	(2) Name and Location	(3) Position	(4) Characteristic	(5) Height	(6) Range	(7) Structure	(8) Remarks
LAKE SUPERIOR							
KEWEENAW WATERWAY (Chart 14972)							
Keweenaw Waterway							
Keweenaw Upper Entrance							
15105	- EAST REVETMENT LIGHT 72	47-13-36.060N 088-37-32.380W	FI R 4s	25 8	5	TR on post.	
15110	- WEST REVETMENT LIGHT	47-13-34.330N 088-37-37.780W	FI G 4s	25 8	5	SG on post.	
15115	- WEST BREAKWATER LIGHT	47-14-01.940N 088-37-56.620W	FI G 4s	32 10	5	SG on post.	
15120	- Light	47-14-04.320N 088-37-49.210W	FI W 15s	82 25	18	White square tower on cylindrical base.	Standby light of reduced intensity. HORN: 1 blast ev 30s (3s bl). Operates from May 1 to Oct. 1.
BIG BAY POINT TO REDRIDGE (Chart 14964)							
15130	GRAND TRAVERSE BAY HARBOR LIGHT 2	47-11-18.000N 088-14-06.000W	FI (2)R 5s 0.4s fl 0.6s ec. 0.4s fl 3.6s ec.	29 9	7	TR on post.	
15135	GRAND TRAVERSE BAY HARBOR LIGHT3	44-11-19.700N 088-14-08.000W	FI G 2.5s	27 8	4	SG on post.	
15140	Bete Grise Bay Shoal Buoy 1	47-21-29.676N 087-55-30.000W				Green can.	
15145	LAC LA BELLE SOUTH PIERHEAD LIGHT	47-22-27.300N 087-57-46.000W	FI G 4s	29 9	6	SG on post.	
15150	LAC LA BELLE NORTH PIERHEAD LIGHT	47-22-31.200N 087-57-48.200W	FI R 4s	25 8	4	2 TR on gray pole.	
15151	Mendota Light	47-22-26.500N 087-58-00.100W	FI W 20s	44 13		Square buff-brick tower in front of dwelling with steep gable roof.	Private aid.
15155	<i>Keweenaw Point Lighted Buoy 1</i>	47-23-46.177N 087-42-31.938W	FI G 4s		4	Green.	Maintained from May 14 to Oct. 14.
15160	Gull Rock Buoy 4	47-24-30.694N 087-40-01.847W				Red nun.	
15165	GULL ROCK LIGHT	47-25-41.094N 087-39-52.167W	FI (2)W 5s 0.4s fl 0.6s ec. 0.4s fl 3.6s ec.	50 15	9	White square tower on dwelling.	
15170	Manitou Light	47-25-11.300N 087-35-12.610W	FI W 10s	81 25	12	Cylindrical tower.	RACON: M (—).
15175	Copper Harbor Light	47-28-28.100N 087-51-36.900W	FI G 6s	90 27	21	On white skeleton tower near white dwelling.	
15180	Copper Harbor Entrance Bell Buoy CH	47-28-41.094N 087-51-52.171W				Red and white stripes.	Maintained from May 14 to Oct. 14.
15185	COPPER HARBOR RANGE FRONT LIGHT	47-28-08.580N 087-51-58.370W	Q W	22 7		KWR on red tower on small house.	
15190	COPPER HARBOR RANGE REAR LIGHT 400 feet, 190° from front light.	47-28-04.440N 087-51-59.270W	F W	41 13		KWR on red tower on skeleton tower.	
15191	Copper Harbor Crib Buoy	47-28-12.000N 087-53-03.000W				White with orange bands and orange diamond.	Maintained from May 15 to Oct. 15. Private aid.
15192	Copper Harbor Shoal Buoy	47-28-17.000N 087-53-42.000W				White with orange bands and orange diamond.	Maintained from May 15 to Oct. 15. Private aid.
15195	Eagle Harbor Light	47-27-35.130N 088-09-32.700W	AI WR 20s	60 18	29	White octagonal tower on red dwelling.	Obscured 150° to 330°. Standby light of reduced intensity.
15205	Eagle Harbor Shoal Gong Buoy 1	47-27-50.078N 088-09-30.239W				Green.	Maintained from May 14 to Oct. 14.

(1) No.	(2) Name and Location	(3) Position	(4) Characteristic	(5) Height	(6) Range	(7) Structure	(8) Remarks
LAKE SUPERIOR							
BIG BAY POINT TO REDRIDGE (Chart 14964)							
15210	EAGLE HARBOR RANGE FRONT LIGHT	47-27-19.730N 088-09-04.980W	Q G	22 7		KRW on post.	
15215	EAGLE HARBOR RANGE REAR LIGHT 356.6 yards, 105° from front light.	47-27-11.000N 088-08-57.100W	Iso G 6s	34 10		KRW on gray tower.	
REDRIDGE TO SAXON HARBOR (Chart 14965)							
15220	ONTONAGON HARBOR EAST BREAKWATER LIGHT	46-52-44.900N 089-19-43.500W	Iso G 6s	25 8	6	SG on pile.	
15225	ONTONAGON HARBOR WEST BREAKWATER LIGHT	46-52-46.080N 089-19-51.040W	FI R 4s	31 9	7	White skeleton tower with upper part enclosed.	HORN: 2 blasts ev 60s (3s bl-3s si-3s bl-51s si). Operates from May 1 to Oct. 20.
15230	BLACK RIVER EAST BREAKWATER LIGHT 1	46-40-08.682N 090-02-56.262W	FI G 4s	31 9	9	SG on post.	
15235	BLACK RIVER WEST BREAKWATER LIGHT 2	46-40-05.730N 090-02-57.160W	FI R 4s	18 5	3	TR on tower.	Maintained from May 28 to Oct. 14.
15240	Black River Buoy 3	46-40-06.230N 090-02-53.547W				Green can.	Maintained from May 21 to Oct. 21.
15245	SAXON HARBOR EAST BREAKWATER LIGHT	46-33-49.170N 090-26-16.520W	FI G 6s	29 9	7	SG on post.	
15250	SAXON HARBOR WEST BREAKWATER LIGHT	46-33-47.070N 090-26-17.070W	FI R 6s	29 9	7	TR on white column.	
APOSTLE ISLANDS (Chart 14973)							
15255	Outer Island Light	47-04-35.500N 090-25-00.110W	FI W 10s	130 40	12	White conical tower with dwelling attached. 130	
15260	GULL ISLAND LIGHT	46-54-24.000N 090-26-36.000W	FI W 2.5s	56 17	7		
15265	STOCKTON ISLAND HARBOR EAST ENTRANCE LIGHT	46-54-50.000N 090-33-05.500W	FI G 2.5s	18 5		SG on post.	Private aid.
15270	STOCKTON ISLAND HARBOR WEST ENTRANCE LIGHT	46-54-48.000N 090-33-07.000W	FI R 2.5s	18 5		TR on post.	Private aid.
15275	Michigan Island Light	46-52-17.154N 090-29-49.545W	FI W 6s	170 52	11	White cylindrical tower. 11	
15280	LA POINTE LIGHT	46-43-43.359N 090-47-05.697W	Iso G 6s	70 21	8	White cylindrical tower.	
15290	<i>Madeline Island Lighted Buoy</i> 4 Marks west side of shoal.	46-44-57.955N 090-48-01.016W	FI R 4s		4	Red.	Nun; winter marker. Maintained from May 21 to Nov. 21.
15295	CHEQUAMEGON POINT LIGHT	46-43-42.550N 090-48-33.380W	FI G 4s	33 10	7	White cylindrical tower.	
Chequamegon Bay							
15300	<i>Houghton Point Lighted Buoy</i> 6	46-41-48.376N 090-50-45.179W	FI R 4s		4	Red.	Maintained from May 21 to Nov. 21.
15305	- <i>Lighted Buoy 1</i> Marks west side of shoal.	46-39-54.855N 090-51-33.520W	FI G 4s		4	Green.	Maintained from May 21 to Nov. 21.
ASHLAND AND WASHBURN HARBORS (Chart 14974)							
Chequamegon Bay							
Ashland Harbor							
15310	- BREAKWATER LIGHT	46-37-41.478N 090-52-14.200W	FI W 6s	60 18	9	White octagonal pyramidal tower.	
15315	- BREAKWATER SOUTH LIGHT	46-37-03.893N 090-50-32.886W	FI R 4s	21 6	5	White pile.	

(1) No.	(2) Name and Location	(3) Position	(4) Characteristic	(5) Height	(6) Range	(7) Structure	(8) Remarks
LAKE SUPERIOR							
ASHLAND AND WASHBURN HARBORS (Chart 14974)							
Chequamegon Bay							
Ashland Harbor							
15355	- Lighted Buoy 1	46-36-06.762N 090-53-26.983W	FI G 4s		4	Green.	Replaced by can from Nov 21. to May 21.
15360	- Buoy 2	46-36-06.472N 090-53-32.913W				Red nun.	
15365	- Buoy 3	46-35-56.983N 090-53-26.873W				Green can.	
15370	- Lighted Buoy 4	46-35-56.403N 090-53-35.274W	Q R		4	Red.	Replaced by nun from Nov. 21 to May 21.
15375	- Buoy 5	46-35-50.583N 090-53-35.064W				Green can.	
15380	- Buoy 6	46-35-46.770N 090-53-57.645W				Red.	
15400	Reiss Coal Co. Dock Buoy 2	46-35-39.500N 090-53-50.000W				Red spar.	Maintained from Apr. 1 to Dec. 1. Private aid.
15404	ASHLAND MARINA SOUTH BREAKWATER LIGHT	46-35-34.195N 090-53-16.770W	FI W 2.5s	17 5		NW on post worded DANGER.	Maintained from May 1 to Nov. 1. Private aid.
15405	ASHLAND MARINA LIGHT 1	46-35-39.800N 090-53-18.000W	FI G 2.5s	20 6		SG on post.	Maintained from May 1 to Nov. 1. Private aid.
15406	ASHLAND MARINA LIGHT 2	46-35-41.198N 090-53-23.550W	FI R 2.5s	21 6		TR on post.	Maintained from May 1 to Nov. 1. Private aid.
15410	ASHLAND MARINA BREAKWATER LIGHT	46-35-43.100N 090-53-19.500W	Q W	20 6		NW on post worded DANGER.	Maintained from May 1 to Nov. 1. Private aid.
15420	WASHBURN HARBOR SOUTH BREAKWATER LIGHT 2	46-40-01.800N 090-53-17.000W	FI R 4s	20 6		TR on post.	Maintained from Apr. 1 to Dec. 1. Private aid.
15425	WASHBURN HARBOR NORTH BREAKWATER LIGHT 1	46-40-02.900N 090-53-16.900W	FI G 4s	20 6		SG on post.	Maintained from Apr. 1 to Dec. 1. Private aid.
15430	6TH AVENUE BREAKWALL LIGHT	46-39-57.000N 090-54-19.000W	F Y	7 2		On post.	Maintained from Apr. 1 to Dec. 1. Private aid.
APOSTLE ISLANDS (Chart 14973)							
15440	MADLINE ISLAND MARINA ENTRANCE SOUTH LIGHT	46-46-20.800N 090-47-01.400W	FI R 4s	15 5		TR on white metal frame.	Maintained from May 1 to Nov. 1. Private aid.
15445	MADLINE ISLAND MARINA ENTRANCE NORTH LIGHT	46-46-21.500N 090-46-58.600W	FI W 4s	15 5		Green square daymark on white metal frame.	Maintained from May 1 to Nov. 1. Private aid.
15450	LAPOINTE HARBOR DETACHED BREAKWATER WEST LIGHT	46-46-40.000N 090-47-23.800W	Q W	26 8		On post.	Private aid.
15455	LAPOINTE HARBOR DETACHED BREAKWATER EAST LIGHT	46-46-40.200N 090-47-20.100W	Q W	26 8		On post.	Private aid.
15460	MADLINE ISLAND BREAKWATER LIGHT	46-46-43.150N 090-47-20.850W	FI G 4s	28 9	6	SG on pole.	
Port Superior Marina							
<i>Aids maintained from Apr. 15 to Nov. 1.</i>							
15465	- Shoal Buoy	46-47-03.000N 090-50-57.000W				Green can.	Maintained from May 1 to Oct. 31. Private aid.
15470	- Buoy 2	46-47-20.600N 090-50-59.000W				Red.	Private aid.
15475	- Buoy 4	46-47-20.700N 090-51-00.300W				Red.	Private aid.

(1) No.	(2) Name and Location	(3) Position	(4) Characteristic	(5) Height	(6) Range	(7) Structure	(8) Remarks
LAKE SUPERIOR							
APOSTLE ISLANDS (Chart 14973)							
Port Superior Marina							
<i>Aids maintained from Apr. 15 to Nov. 1.</i>							
15480	- Buoy 5	46-47-19.800N 090-51-02.600W				Green.	Private aid.
15485	- Buoy 6	46-47-20.600N 090-51-02.200W				Red.	Private aid.
15490	- LIGHT 7	46-47-19.600N 090-51-03.900W	FI G 4s	15		On pile.	Private aid.
				5			
15495	- LIGHT 8	46-47-20.200N 090-51-05.700W	FI R 4s	15		On pile.	Private aid.
				5			
APOSTLE ISLANDS (Chart 14973)							
15500	Bayfield Ruins Buoy 1	46-48-08.560N 090-49-26.000W				Green can.	Maintained from May 21 to Oct. 21.
15505	MATTSON LIGHT	46-48-22.400N 090-49-14.300W	FI R 2.5s	13		Diamond daymark on pile.	Maintained from May 1 to Nov. 1. Private aid.
				4			
15510	BAYFIELD HARBOR SOUTH BREAKWATER LIGHT	46-48-34.620N 090-48-41.050W	FI G 4s	25	7	SG on post.	HORN: 1 blast ev 15s (2s bl). Operates by keying the microphone 5 times on VHF-FM channel 79.
				8			
15520	BAYFIELD HARBOR NORTH BREAKWATER LIGHT	46-48-35.980N 090-48-39.330W	FI R 4s	28	6	TR on white column.	
				9			
15525	BAYFIELD MUNICIPAL BREAKWATER LIGHT	46-48-41.300N 090-48-41.000W	Iso G 6s	25		On pile.	Maintained from Apr. 15 to Dec. 15. Private aid.
				8			
15527	BAYFIELD FERRY LANDING BREAKWALL LIGHT 2	46-48-43.140N 090-48-38.940W	FI R 4s			On post.	Maintained from Apr. 15 to Nov. 15. Private aid.
Red Cliff							
15530	- BREAKWATER LIGHT	46-50-10.000N 090-47-16.000W	FI R 4s	18		On pile.	Maintained from May 1 to Nov. 1. Private aid.
				5			
15545	- <i>Point Lighted Buoy 4</i>	46-53-40.500N 090-44-47.500W	FI R 4s		4	Red.	Maintained from May 21 to Oct. 14.
APOSTLE ISLANDS (Chart 14973)							
15550	LITTLE MANITOU ISLAND LIGHT	46-57-42.350N 090-41-10.860W	FI G 4s	21	6	SG on skeleton tower.	
				6			
15555	RASPBERRY ISLAND LIGHT	46-58-13.200N 090-48-17.470W	FI W 2.5s	58	7		
				18			
15560	Marina Shoal Buoy 3	46-58-10.604N 090-48-33.832W				Green can.	
15565	Devils Island Light	47-04-46.288N 090-43-41.130W	FI R 10s	100	11	Cylindrical tower. 100	Flash intensities alternate.
				30			
15570	<i>York Island Shoals Lighted Bell Buoy 1</i> Marks west side of shoal.	47-01-35.142N 090-51-22.577W	FI G 4s		4	Green.	Maintained from May 21 to Oct. 14.
15575	Sand Island Buoy 2 Marks north side of shoal.	47-00-51.462N 090-54-17.570W				Red nun.	Maintained from May 21 to Oct. 14.
15580	SAND ISLAND LIGHT	47-00-11.910N 090-56-14.720W	FI W 6s	60	9	Red tower on dwelling.	
				18			
15581	LITTLE SAND BAY HARBOR EAST LIGHT 1	46-56-47.840N 090-53-31.080W	FI G 2.5s	17		On post.	Private aid.
				5			
15582	LITTLE SAND BAY HARBOR WEST LIGHT 2	46-56-47.220N 090-53-32.880W	FI R 2.5s	17		On post.	Private aid.
				5			
15584	Cornucopia West Entrance Buoy 2 Marks best water due to shoaling.	46-51-34.140N 091-06-16.260W				Red nun.	Maintained from May 1 to Oct. 15. Private aid.

(1) No.	(2) Name and Location	(3) Position	(4) Characteristic	(5) Height	(6) Range	(7) Structure	(8) Remarks
LAKE SUPERIOR							
LITTLE GIRLS POINT TO SILVER BAY (Chart 14966)							
15585	CORNUCOPIA EAST PIER LIGHT	46-51-34.848N 091-06-17.232W	FI G 2.5s	29 9	8	SG on post.	
15590	PORT WING EAST PIER LIGHT	46-47-34.729N 091-23-10.067W	FI G 4s	27 8	5	SG on post.	
DULUTH - SUPERIOR HARBOR (Chart 14975)							
Superior Entry							
15595	- South Breakwater Light	46-42-36.740N 092-00-22.220W	FI G 5s	70 21	22	White cylindrical tower on fog signal building. 70	HORN: 1 blast ev 30s (3s bl). Operates from May 1 to Oct. 20.
15600	- NORTH BREAKWATER LIGHT	46-42-41.478N 092-00-30.000W	Q R	38 12	5	TR on post.	
15605	- INNER NORTH PIERHEAD LIGHT	46-42-30.920N 092-00-49.200W	Iso R 6s	35 11	5	TR on post.	
15610	- INNER SOUTH PIERHEAD LIGHT	46-42-26.770N 092-00-44.990W	Iso G 6s	35 11	5	SG on post.	
15615	SUPERIOR HARBOR BASIN LIGHT 1	46-42-15.840N 092-01-01.380W	FI G 2.5s	35 11	4	SG on post.	
Allouez Bay							
15620	ALLOUEZ ORE DOCK NO. 3 WEST LIGHT	46-42-07.800N 092-01-21.800W	FI W 4s	14 4		On pile.	Maintained from Mar. 1 to Dec. 1. Private aid.
15625	ALLOUEZ ORE DOCK NO. 3 EAST LIGHT	46-42-07.800N 092-01-20.900W	FI W 4s	14 4		On pile.	Maintained from Mar. 1 to Dec. 1. Private aid.
15630	- Entrance Buoy 1	46-42-12.833N 092-01-03.914W				Green can.	
15635	- Channel Buoy 2	46-42-06.683N 092-01-13.184W				Red nun.	
15640	- Lighted Buoy 3	46-42-06.506N 092-01-01.801W	FI G 4s		4	Green.	Replaced by can from Dec. 21 to Apr. 28.
15645	- Channel Buoy 4	46-41-57.503N 092-00-54.004W				Red nun.	
15650	- Channel Buoy 5	46-41-59.293N 092-00-48.284W				Green can.	
Superior Harbor Basin							
15660	- Anchorage Buoy A	46-42-34.604N 092-01-43.480W				Yellow nun.	
15665	- Anchorage Buoy B	46-42-59.833N 092-02-19.805W				Yellow nun.	
15670	- Buoy 1	46-42-17.785N 092-01-36.295W				Green can.	
15675	- Buoy 3	46-42-19.613N 092-01-48.124W				Green can.	
15680	- Lighted Buoy 4	46-42-30.213N 092-01-55.384W	FI R 4s		4	Red.	Maintained from Apr. 28 to Dec. 07.
15685	- Buoy 5	46-42-29.803N 092-02-15.664W				Green can.	
Superior Front Channel							
<i>Lighted buoys maintained from Apr. 28 to Dec. 14.</i>							
15690	- RANGE FRONT LIGHT	46-42-26.000N 092-02-07.000W	Q G	42 13		KRW on skeleton tower.	
15695	- RANGE FRONT PASSING LIGHT	46-42-25.780N 092-02-06.750W	FI G 4s	18 5	4	On range front light structure.	Visible from 150° to 270°.
15700	- RANGE REAR LIGHT 850 feet, 136° from front light.	46-42-16.000N 092-01-52.000W	Oc G 4s	70 21		KRW on skeleton tower.	
15705	- Lighted Buoy 2	46-42-51.392N 092-02-36.610W	Q R		4	Red.	Replaced by nun from Dec. 07 to Apr. 28.

(1) No.	(2) Name and Location	(3) Position	(4) Characteristic	(5) Height	(6) Range	(7) Structure	(8) Remarks
LAKE SUPERIOR							
DULUTH - SUPERIOR HARBOR (Chart 14975)							
Barkers Island Marina							
<i>Buoys maintained from May 1 to Nov. 1.</i>							
15710	- Lighted Buoy 1	46-42-50.000N 092-02-49.000W	FI G 2s			Green.	Private aid.
15715	- Lighted Buoy 2	46-42-50.600N 092-02-49.900W	FI R 2s			Red.	Private aid.
15720	- Buoy 3	46-42-48.300N 092-02-51.500W				Green can.	Private aid.
15725	- Buoy 4	46-42-48.900N 092-02-52.400W				Red nun.	Private aid.
15730	- Buoy 5	46-42-46.100N 092-02-55.700W				Green can.	Private aid.
15735	- Buoy 6	46-42-46.400N 092-02-56.300W				Red nun.	Private aid.
15740	- Buoy 7	46-42-45.100N 092-03-00.900W				Green can.	Private aid.
15745	- Buoy 8	46-42-46.100N 092-03-01.000W				Red nun.	Private aid.
15746	- Buoy 9	46-42-45.600N 092-03-08.200W				Green can.	Private aid.
15747	- Buoy 10	46-42-46.600N 092-03-06.600W				Red nun.	Private aid.
Superior Front Channel							
<i>Lighted buoys maintained from Apr. 28 to Dec. 14.</i>							
15750	- Buoy 1	46-42-50.164N 092-02-45.500W				Green can.	
15755	- Buoy 3	46-42-58.344N 092-02-58.035W				Green can.	
15760	- Buoy 4	46-43-02.109N 092-02-51.820W				Red nun.	
15765	- Buoy 5	46-43-10.074N 092-03-14.495W				Green can.	
15770	- Lighted Buoy 6	46-43-13.933N 092-03-08.610W	FI R 4s		3	Red.	Maintained from Apr. 28 to Dec. 7.
15775	- Buoy 7	46-43-22.614N 092-03-32.485W				Green can.	
15780	- Buoy 8	46-43-26.654N 092-03-26.135W				Red nun.	
15785	- Buoy 9	46-43-35.214N 092-03-50.685W				Green can.	
15790	- Lighted Buoy 10	46-43-39.044N 092-03-44.529W	FI R 4s		3	Red.	Maintained from Apr. 28 to Dec. 7.
15795	- Buoy 12	46-43-50.618N 092-04-01.247W				Red nun.	
15800	- Buoy 13	46-43-49.784N 092-04-11.885W				Green can.	
15805	- Lighted Buoy 14	46-44-03.105N 092-04-18.769W	FI R 4s		3	Red.	Maintained from Apr. 28 to Dec. 7.
15810	- Buoy 15	46-44-04.234N 092-04-32.185W				Green can.	
15815	- Buoy 16	46-44-15.375N 092-04-36.274W				Red nun.	
15820	- Lighted Buoy 18	46-44-30.784N 092-04-57.655W	FI R 4s		3	Red.	Replaced by nun from Dec. 7 to Apr. 28.
15825	- Lighted Buoy 19	46-44-32.035N 092-05-11.285W	FI G 4s		3	Green.	Maintained from Apr. 28 to Dec. 7.
15830	East Gate Basin Buoy 20	46-44-37.940N 092-05-02.740W				Red nun.	

(1) No.	(2) Name and Location	(3) Position	(4) Characteristic	(5) Height	(6) Range	(7) Structure	(8) Remarks
LAKE SUPERIOR							
DULUTH - SUPERIOR HARBOR (Chart 14975)							
Duluth Harbor							
<i>Lighted buoys maintained from Apr. 21 to Dec. 21.</i>							
15840	- Breakwater Buoy 2	46-47-15.122N 092-05-22.602W				Red nun.	
15845	- South Breakwater Outer Light	46-46-48.460N 092-05-15.020W	F G	44 13	17	White tower on fog signal building. 44	HORN: 2 bl ev 60s (3s bl-3s si-3s bl-51s si). Operates from Apr. 1 to Dec 1. Standby light of reduced intensity
15855	- North Pier Light	46-46-51.540N 092-05-17.030W	Iso R 6s	43 13	16	White cylindrical tower with black top and base. 43	
15860	- South Breakwater Inner Light	46-46-43.580N 092-05-30.530W	Fl W 5s	68 21	18	Black cylindrical tower with white lantern room. 68	Light obscured from 270° through 325°.
15865	- Basin Buoy 1	46-46-34.043N 092-05-39.643W				Green can.	
15870	- <i>Basin Traffic Lighted Buoy</i>	46-46-29.573N 092-05-59.364W	Mo (A) W		5	Red and white stripes.	Maintained from Apr. 21 to Dec. 14.
15875	- <i>Basin Lighted Buoy 2</i>	46-46-22.244N 092-06-11.554W	Fl R 4s		3	Red.	Replaced by nun from Dec. 14 to Apr. 21.
15880	- <i>Basin Lighted Buoy 3</i>	46-46-24.613N 092-05-43.103W	Fl G 4s		3	Green.	Maintained from Apr. 21 to Dec. 14.
Harbor Cove Marina							
<i>Lights maintained from May 1 to Nov. 1.</i>							
15885	- LIGHT 1	46-46-21.000N 092-05-36.000W	F G			On post.	Private aid.
15890	- LIGHT 2	46-46-20.000N 092-05-34.000W	F R			On post.	Private aid.
15895	- LIGHT 3	46-46-21.000N 092-05-35.000W	F G			On post.	Private aid.
15900	- LIGHT 4	46-46-20.000N 092-05-35.000W	F R			On post.	Private aid.
Duluth Harbor							
<i>Lighted buoys maintained from Apr. 21 to Dec. 21.</i>							
15905	- <i>Basin Lighted Buoy 5</i>	46-46-03.614N 092-05-50.594W	Fl G 4s		3	Green.	Maintained from Apr. 21 to Dec. 14.
15910	- Basin Anchorage Buoy A	46-46-12.213N 092-05-34.614W				Yellow can.	
15915	- Basin Anchorage Buoy B	46-45-59.380N 092-05-25.824W				Yellow can.	
15920	- Basin Anchorage Buoy C	46-45-46.604N 092-05-17.214W				Yellow can.	
15925	- <i>Basin Lighted Buoy 7</i>	46-45-28.084N 092-05-24.694W	Fl G 4s		4	Green.	Replaced by can from Dec. 14 to Apr. 21.
15930	DULUTH MARINE TERMINAL EAST LIGHT	46-45-16.000N 092-05-38.000W	F R	28 9		On white pile.	Maintained from Apr. 15 to close of navigation. Private aid.
15935	DULUTH MARINE TERMINAL SOUTH LIGHT	46-45-12.000N 092-05-40.000W	F R	28 9		On white pile.	Maintained from Apr. 15 to close of navigation. Private aid.
15940	<i>Rices Point Lighted Buoy 9</i>	46-45-13.284N 092-05-18.685W	Q G		3	Green.	Replaced by can from Dec. 14 to Apr. 21.
15945	INTERSTATE FISHING PIER EAST LIGHT	46-45-00.350N 092-05-59.800W	F R	15 5		On pile.	Maintained from Mar. 15 to Jan. 15. Private aid.

(1) No.	(2) Name and Location	(3) Position	(4) Characteristic	(5) Height	(6) Range	(7) Structure	(8) Remarks
LAKE SUPERIOR							
DULUTH - SUPERIOR HARBOR (Chart 14975)							
Duluth Harbor							
<i>Lighted buoys maintained from Apr. 21 to Dec. 21.</i>							
15950	INTERSTATE FISHING PIER WEST LIGHT	46-45-00.150N 092-06-01.250W	F R	15 5		On pile.	Maintained from Mar. 15 to Jan. 15. Private aid.
15955	East Gate Basin Buoy 11	46-44-57.886N 092-05-12.866W				Green can.	
Rices Point Boatslip							
<i>Aids maintained from Apr. 15 to Nov. 1.</i>							
15960	- Buoy 1	46-45-02.000N 092-06-04.000W				Green can.	Private aid.
15965	- Buoy 2	46-45-02.000N 092-06-03.000W				Red nun.	Private aid.
15970	- Buoy 3	46-45-03.000N 092-06-04.500W				Green can.	Private aid.
15975	- Buoy 4	46-45-03.000N 092-06-04.200W				Red nun.	Private aid.
15980	- Buoy 5	46-45-04.000N 092-06-02.500W				Green can.	Private aid.
15985	- Buoy 6	46-45-04.000N 092-06-02.500W				Red nun.	Private aid.
Hearding Island Channel							
<i>Buoys maintained from Jun. 1 to Oct. 1.</i>							
15995	- Entrance Buoy 1	46-45-45.700N 092-05-13.800W				Green can.	Private aid.
16000	- Entrance Buoy 2	46-45-44.400N 092-05-08.300W				Red nun.	Private aid.
16005	- Entrance Buoy 4	46-45-44.800N 092-05-11.100W				Red nun.	Private aid.
16010	- Entrance Buoy 6	46-45-44.500N 092-05-12.800W				Red nun.	Private aid.
16015	ST. LOUIS BAY NORTH CHANNEL RANGE FRONT LIGHT (EASTERN SECTION)	46-44-09.200N 092-08-39.600W	Q R	41 13		KRW on skeleton tower.	
16020	ST. LOUIS BAY NORTH CHANNEL RANGE REAR LIGHT (EASTERN SECTION) 800 feet, 227° from front light.	46-44-04.000N 092-08-48.000W	Iso R 6s	61 19		KRW on skeleton tower. On same structure as St. Louis Bay South Channel Range Rear Light.	
St. Louis Bay North Channel (Western Section)							
16023	- Buoy 1	46-44-48.000N 092-06-13.400W				Green can.	
16025	- Buoy 2	46-44-39.336N 092-07-59.127W				Red nun.	
16030	- <i>Lighted Buoy 3</i>	46-44-35.546N 092-07-56.437W	Q G		4	Green.	Replaced by can from Dec. 7 to Apr. 21.
16035	- Buoy 4	46-44-30.168N 092-08-12.232W				Red nun.	
16040	- Buoy 5	46-44-26.726N 092-08-10.137W				Green can.	
16045	- Buoy 6	46-44-20.653N 092-08-26.157W				Red nun.	
16050	- Buoy 7	46-44-18.157N 092-08-23.207W				Green can.	
16055	<i>St Louis Bay Junction Lighted Buoy</i>	46-44-14.587N 092-08-26.387W	FI (2+1)R 6s		3	Red and green bands.	Replaced by nun from Dec. 7 to Apr. 28.
16060	Howards Bay Buoy 2	46-44-38.285N 092-06-08.526W				Red nun.	
St. Louis Bay South Channel (Eastern Section)							
16065	- Buoy 2	46-44-54.438N 092-06-18.736W				Red nun.	

(1) No.	(2) Name and Location	(3) Position	(4) Characteristic	(5) Height	(6) Range	(7) Structure	(8) Remarks
LAKE SUPERIOR							
DULUTH - SUPERIOR HARBOR (Chart 14975)							
St. Louis Bay South Channel (Eastern Section)							
16070	- Lighted Buoy 2A	46-44-48.502N 092-06-28.632W	FI R 4s		4	Red.	Replaced by nun from Dec. 7 to Apr. 21.
16075	- Buoy 3	46-44-41.333N 092-06-32.517W				Green can.	
16076	GENERAL MILLS LIGHTED TURNING CELL	46-44-38.000N 092-06-36.000W	FI W 2s			White with orange bands and diamond worded DANGER CRIB.	Private aid.
16080	- Buoy 4	46-44-44.686N 092-06-46.886W				Red nun.	
16085	- Buoy 5	46-44-32.250N 092-07-02.964W				Green can.	
St. Louis Bay Cross Channel							
16090	- Lighted Buoy 2	46-44-40.563N 092-07-05.971W	Q R		4	Red.	Replaced by nun from Dec. 7 to Apr. 21.
16095	- Lighted Buoy 1	46-44-34.912N 092-07-38.641W	FI G 4s		4	Green.	Replaced by can from Dec. 7 to Apr. 21.
16105	- Lighted Buoy 6	46-44-44.986N 092-07-23.686W	FI R 4s		4	Red.	Replaced by nun from Dec. 7 to Apr. 21.
16115	- Buoy 8	46-44-48.796N 092-07-28.306W				Red nun.	
St. Louis Bay South Channel (Western Section)							
16120	- RANGE FRONT LIGHT	46-44-06.000N 092-08-44.060W	Q R		41 13	KRW on skeleton tower.	
16125	- RANGE REAR LIGHT 600 feet, 247.5° from front light.	46-44-04.000N 092-08-48.000W	Iso R 6s		61 19	KRW on skeleton tower. On same structure as St. Louis Bay North Channel Range Rear Light.	
16130	- Buoy 6	46-44-28.536N 092-07-30.545W				Red nun.	
16135	- Buoy 7	46-44-25.346N 092-07-29.977W				Green can.	
16140	- Buoy 8	46-44-24.634N 092-07-44.302W				Red nun.	
16145	- Lighted Buoy 9	46-44-21.056N 092-07-44.477W	FI G 4s		4	Green.	Maintained from Apr. 28 to Dec. 7.
16150	- Buoy 10	46-44-19.776N 092-08-02.567W				Red nun.	
16155	- Buoy 11	46-44-14.956N 092-08-04.967W				Green can.	
16160	- Buoy 12	46-44-14.757N 092-08-20.027W				Red nun.	
16165	- Lighted Buoy 13	46-44-07.217N 092-08-25.317W	Q G		3	Green.	Maintained from Apr. 28 to Dec. 7.
St. Louis River Upper Channel							
16175	- Entrance Buoy 1	46-44-00.507N 092-08-31.318W				Green can.	
16180	- Lighted Buoy 4	46-43-21.884N 092-08-39.789W	Q R		4	Red.	Replaced by nun from Dec. 7 to Apr. 28.
16185	- Buoy 5	46-43-24.407N 092-08-30.332W				Green can.	
16190	- Buoy 5A	46-43-17.297N 092-08-31.868W				Green can.	

(1) No.	(2) Name and Location	(3) Position	(4) Characteristic	(5) Height	(6) Range	(7) Structure	(8) Remarks
LAKE SUPERIOR							
DULUTH - SUPERIOR HARBOR (Chart 14975)							
St. Louis River Upper Channel							
Minnesota Channel (Eastern Section)							
16195	- RANGE FRONT LIGHT	46-43-13.010N 092-08-34.000W	FI G 4s	16 5		KRW on triangular tower.	Visible all around.
16200	- RANGE REAR LIGHT 1,020 feet, 084.5° from front light.	46-43-14.000N 092-08-21.000W	F G	39 12		KRW on white cylindrical tower.	
16205	- <i>Lighted Buoy 6</i>	46-43-12.587N 092-08-50.688W	FI R 2.5s		3	Red.	Replaced by nun from Dec. 7 to Apr. 28.
16210	- <i>Lighted Buoy 7</i>	46-43-08.853N 092-08-49.521W	Q G		4	Green.	Replaced by can Dec. 7 from to Apr. 28.
16215	- Buoy 8	46-43-11.205N 092-09-04.549W				Red nun.	
16220	- <i>Lighted Buoy 9</i>	46-43-04.887N 092-09-10.229W	FI G 4s		4	Green.	Maintained from Apr. 28 to Dec. 7.
16225	- <i>Lighted Buoy 10</i>	46-43-10.146N 092-09-17.310W	FI R 4s		3	Red.	Maintained from Apr. 28 to Dec. 7.
16230	- Buoy 13	46-43-02.997N 092-09-35.379W				Green can.	
16235	- <i>Lighted Buoy 14</i>	46-43-05.825N 092-09-40.876W	FI R 4s		4	Red.	Maintained from Apr. 28 to Dec. 7.
16240	- <i>Lighted Buoy 15</i>	46-43-01.208N 092-09-58.979W	FI G 4s		4	Green.	Maintained from Apr. 28 to Dec. 7.
16245	- Buoy 16	46-43-06.888N 092-10-04.099W				Red nun.	
16250	- <i>Lighted Buoy 19</i>	46-43-03.345N 092-10-13.811W	FI G 2.5s		4	Green.	Maintained from Apr. 28 to Dec. 7.
Minnesota Channel (Western Section)							
<i>Buoys maintained from Apr. 28 to Oct. 21.</i>							
16255	- Buoy 20	46-43-06.000N 092-10-15.000W				Red Nun.	
16260	- Buoy 21	46-43-00.420N 092-10-53.400W				Green can.	
16265	- <i>Lighted Buoy 22</i>	46-43-02.400N 092-10-53.460W	FI R 4s		3	Red.	
16270	- Buoy 23	46-42-52.910N 092-11-20.079W				Green can.	
16275	- Buoy 24	46-42-53.880N 092-11-21.300W				Red nun.	
16280	- <i>Lighted Buoy 26</i>	46-42-43.800N 092-11-39.540W	FI R 4s		3	Red.	
16285	- Buoy 27	46-42-43.320N 092-11-37.080W				Green can.	
16290	- Buoy 28	46-42-35.100N 092-11-49.440W				Red nun.	
16295	- Buoy 29	46-42-33.420N 092-11-46.980W				Green can.	
16297	- Buoy 30	46-42-17.719N 092-12-01.230W				Red nun.	
16300	- Buoy 31	46-42-15.000N 092-11-58.620W				Green can.	
16305	- Buoy 32	46-42-00.120N 092-12-03.540W				Red nun.	
16308	- Buoy 33	46-41-51.489N 092-11-56.923W				Green can.	
16310	- Buoy 31A	46-41-59.460N 092-11-59.880W				Green can.	

(1) No.	(2) Name and Location	(3) Position	(4) Characteristic	(5) Height	(6) Range	(7) Structure	(8) Remarks
LAKE SUPERIOR							
DULUTH - SUPERIOR HARBOR (Chart 14975)							
St. Louis River Upper Channel							
Minnesota Channel (Western Section)							
<i>Buoys maintained from Apr. 28 to Oct. 21.</i>							
16315	- Buoy 34	46-41-50.760N 092-12-00.240W				Red nun.	
16320	- Buoy 35	46-41-46.200N 092-11-48.360W				Green can.	
16322	- Buoy 36	46-41-45.300N 092-11-48.540W				Red nun.	
16325	- Buoy 37	46-41-45.060N 092-11-37.140W				Green can.	
16330	- Buoy 38	46-41-42.871N 092-11-35.218W				Red nun.	
St. Louis River							
<i>Buoys maintained from Apr. 28 to Oct. 21.</i>							
16335	- Buoy 40	46-41-43.800N 092-11-19.740W				Red nun.	
16340	- Buoy 42	46-41-44.940N 092-11-06.480W				Red nun.	
16345	- Buoy 43	46-41-43.682N 092-10-58.417W				Green can.	
16350	- Buoy 44	46-41-42.720N 092-10-58.080W				Red nun.	
16355	- Buoy 46	46-41-35.520N 092-10-46.200W				Red nun.	
16357	- Buoy 45	46-41-36.900N 092-10-46.200W				Green can.	
16360	- Buoy 48	46-41-22.380N 092-10-33.540W				Red nun.	
16365	- Buoy 52	46-41-08.940N 092-10-32.580W				Red nun.	
16370	- Buoy 55	46-40-51.840N 092-10-43.920W				Green can.	
16375	- Buoy 56	46-40-52.440N 092-10-44.640W				Red nun.	
16380	- Buoy 57	46-40-47.328N 092-11-04.164W				Green can.	
16385	- Buoy 58	46-40-45.000N 092-11-18.900W				Red nun.	
16390	- Buoy 59	46-40-43.980N 092-11-18.360W				Green can.	
16395	- Buoy 60	46-40-38.460N 092-11-30.300W				Red nun.	
16400	- Buoy 61	46-40-37.440N 092-11-28.800W				Green can.	
16405	- Buoy 62	46-40-22.620N 092-11-49.560W				Red nun.	
16405.5	- Buoy 62A	46-40-13.020N 092-12-01.200W				Red nun.	
16410	- Buoy 63	46-40-21.420N 092-11-47.340W				Green can.	
16415	- Buoy 64	46-40-03.840N 092-12-15.360W				Red nun.	
16420	- Buoy 65	46-40-03.600N 092-12-13.320W				Green can.	
16425	- Buoy 66	46-39-53.520N 092-12-19.740W				Red nun.	
16430	- Buoy 67	46-39-52.980N 092-12-17.400W				Green can.	
16435	- Buoy 68	46-39-34.020N 092-12-09.840W				Red nun.	
16440	- Buoy 69	46-39-33.780N 092-12-08.520W				Green can.	

(1) No.	(2) Name and Location	(3) Position	(4) Characteristic	(5) Height	(6) Range	(7) Structure	(8) Remarks
LAKE SUPERIOR							
DULUTH - SUPERIOR HARBOR (Chart 14975)							
St. Louis River							
<i>Buoys maintained from Apr. 28 to Oct. 21.</i>							
16445	- Buoy 71	46-39-09.180N 092-12-27.960W				Green can.	
16450	- Buoy 73	46-39-05.460N 092-13-12.480W				Green can.	
16455	- Buoy 75	46-39-07.740N 092-13-20.040W				Green can.	
16460	- Buoy 76	46-39-09.240N 092-13-52.020W				Red nun.	
16465	- Buoy 77	46-39-06.060N 092-14-48.660W				Green can.	
16470	- Buoy 79	46-39-11.184N 092-14-58.254W				Green can.	
16475	- Buoy 80	46-39-15.252N 092-15-38.802W				Red nun.	
16480	- Buoy 81	46-39-12.360N 092-15-40.284W				Green can.	
16485	- Buoy 83	46-39-09.120N 092-16-22.560W				Green can.	
16490	- Buoy 85	46-39-15.420N 092-16-25.020W				Green can.	
16491	Mcquade Road Small Craft Harbor Daybeacon	46-52-49.269N 091-55-12.904W				On single pole.	Maintained from Apr. 1 to Dec. 31. Private aid.
16492	MCQUADE ROAD SMALL CRAFT HARBOR LIGHT	46-52-48.022N 091-55-11.412W	FI G 4s				Maintained from Apr. 1 to Dec. 31. Private aid.
LITTLE GIRLS POINT TO SILVER BAY (Chart 14966)							
16494	<i>UMinn Research Bouy</i>	46-51-54.000N 091-55-36.000W	FI Y 4s				Private aid.
Knife River Harbor							
16495	- ENTRANCE LIGHT	46-56-38.000N 091-46-42.000W	FI G 4s	31 9	5	SG on pile.	
Two Harbors							
16500	- Light	47-00-50.330N 091-39-48.520W	FI (2)W 20s 0.15s fl 4.8s ec. 0.15s fl 14.8s ec.	78 24		Square tower on dwelling. 78	Light obscured from 065° to 210°. Private aid.
16505	- East Breakwater Light	47-00-38.190N 091-40-10.100W	FI R 6s	32 10	10	Square pyramidal skeleton tower with upper part enclosed. 32	Standby light shows FI R 5s of reduced intensity. HORN: 2 blasts ev 30s (2s bl-2s si-2s bl-24s si). Operates by keying microphone five times on VHF-FM Ch. 79
16515	- WEST BREAKWATER LIGHT	47-00-42.430N 091-40-29.430W	FI G 4s	26 8	4	SG on post.	
16520	DULUTH MISSABE & IRON RANGE RAILWAY CO. ORE DOCK NO. 6 LIGHT	47-00-55.000N 091-40-30.000W	F R			On pile.	Private aid.
16525	Agate Bay Buoy 2	47-00-46.831N 091-40-00.967W				Red nun.	
16530	Agate Bay Buoy 4	47-00-53.821N 091-39-58.766W				Red nun.	
16535	Agate Bay Buoy 6	47-00-57.771N 091-40-12.556W				Red nun.	
16536	TWIN POINTS PROTECTED ACCESS LIGHT	47-09-54.65 N 091-25-30.250W	F R			On galvanized pipe.	Maintained from May 1 to Nov. 1. Private aid.

(1) No.	(2) Name and Location	(3) Position	(4) Characteristic	(5) Height	(6) Range	(7) Structure	(8) Remarks
LAKE SUPERIOR							
BEAVER BAY TO PIGEON POINT (Chart 14967)							
16540	NOAA Lighted Weather Buoy 45006	47-20-05.636N 089-47-34.224W	Fl (4)Y 20s			Yellow disc-shaped hull with tripod mast.	Maintained from Apr. 1 to Nov. 1. Aid maintained by National Oceanic and Atmospheric Administration.
16545	PELLET ISLAND LIGHT	47-16-10.500N 091-16-03.000W	Fl G 10s	25 8			Maintained from Apr. 15 to Dec. 1. Private aid.
Silver Bay							
<i>Aids maintained from Apr. 15 to Dec. 1.</i>							
16550	- Lighted Buoy 1	47-16-22.500N 091-15-55.000W	Fl G 4s			Green.	Private aid.
16555	- Lighted Buoy 2	47-16-39.300N 091-15-41.000W	Fl R 4s			Red.	Private aid.
16560	- Lighted Buoy 3	47-16-29.200N 091-16-10.100W	Fl G 4s			Green.	Private aid.
16565	- Buoy 4	47-17-45.000N 091-15-47.500W				Red nun.	Private aid.
16570	BEAVER ISLAND LIGHT	47-16-48.300N 091-15-29.000W	Fl R 10s	20 6		Tower.	HORN: 1 blast ev 30s (3s bl). Private aid.
16575	- LEADING LIGHT	47-16-45.000N 091-15-58.400W	Fl G 4s	20 6		On black post.	Private aid.
16580	- LIGHT	47-17-11.300N 091-15-37.500W	Fl W 30s	126 38		On top of boiler house.	Private aid.
Taconite Harbor							
<i>Buoys maintained from Apr. 1 to Dec. 31.</i>							
16585	- West Entrance Lighted Buoy 1	47-31-11.800N 090-55-27.500W	Fl G 4s			Green.	Private aid.
16590	- West Entrance Lighted Buoy 2	47-31-08.700N 090-55-21.300W	Fl R 4s			Red.	Private aid.
16595	- RANGE FRONT LIGHT	47-31-32.600N 090-55-06.900W	F G	86 26		On tower.	Visible 2° each side of centerline of channel. Private aid.
16600	- RANGE REAR LIGHT 1,550 feet, 028° from front light.	47-31-47.300N 090-54-55.000W	F G	154 47		On tower.	Visible 2° each side of center- line of channel. Private aid.
16604	- HARBOR OF REFUGE SOUTH BREAKWATER LIGHT	47-31-17.099N 090-55-27.980W	Iso W 4s	22 7		NW on tower worded CAUTION.	Ra ref. Private aid.
16605	- HARBOR OF REFUGE BREAKWATER LIGHT 3	47-31-15.900N 090-55-24.710W	Fl G 4s	22 7		SG on tower.	Ra ref. Private aid.
16606	- HARBOR OF REFUGE INNER LIGHT	47-31-17.030N 090-55-24.950W	Q R	17 5		TR on tower.	Visible from 284° to 336°. Private aid.
16610	- WESTENTRANCE LIGHT 4	47-31-13.000N 090-55-16.000W	Fl R 4s	24 7		On tower.	Private aid.
16612	University Of Minnesota Research Lighted Buoy	46-51-36.000N 091-55-18.000W	Fl Y 4s			Meteorological Surface Buoy.	Private aid.
Grand Marais							
16615	- Light	47-44-42.790N 090-20-16.376W	Fl W 2.5s	48 15	16	White square pyramidal skeleton tower with upper part enclosed. 48	Light Obscured from 170° to 190°. HORN: 2 blast ev 30s (2s bl-2s si-2s bl-24s si). Operates from May 1 to Oct. 20.
16625	- WEST BREAKWATER LIGHT 1	47-44-36.000N 090-20-24.000W	Fl G 4s	32 10	5	White cylindrical tower with green band.	
16630	- HARBOR INNER BREAKWATER LIGHT 7	47-44-51.800N 090-20-23.500W	Fl G 2.5s	14 4	4	SG on triangular tower.	
BEAVER BAY TO PIGEON POINT (Chart 14967)							
16635	GRAND PORTAGE BAY ENTRANCE LIGHT	47-57-11.740N 089-38-21.350W	Fl W 4s	39 12	7	NR on skeleton tower.	

(1) No.	(2) Name and Location	(3) Position	(4) Characteristic	(5) Height	(6) Range	(7) Structure	(8) Remarks
LAKE SUPERIOR							
BEAVER BAY TO PIGEON POINT (Chart 14967)							
16645	GRAND PORTAGE PIER LIGHT	47-57-37.000N 081-40-54.000W	Fl W 2.5s	12 4		On pile.	Maintained from Apr. 1 to Nov. 1. Private aid.
16650	<i>Hat Point Lighted Bell Buoy 1</i>	47-57-00.835N 089-38-40.350W	Fl G 4s		4	Green.	Maintained from May 28 to Oct. 14.
ISLE ROYALE (Chart 14976)							
Isle Royale							
16655	Rock Of Ages Light	47-51-59.456N 089-18-52.922W	Fl W 10s	130 40	12	White conical tower on cylindrical base.	
16660	- West End Buoy 2	47-51-00.748N 089-19-26.366W				Red nun.	
16670	Thompson Island Wreck Buoy	47-53-36.000N 089-13-18.000W				White with orange bands worded WRECK.	Maintained from Jun. 15 to Sep. 30. Private aid.
16675	WINDIGO DOCK LIGHT	47-54-47.000N 089-09-30.000W	Q R	11 3		On post.	Maintained from Jun. 15 to Sep. 30. Private aid.
16680	Cumberland Point Buoy 2	47-51-07.946N 089-14-36.981W				Red nun.	Maintained from May 28 to Oct. 14.
Siskiwit Bay Passage							
16685	- <i>Lighted Bell Buoy SB</i>	47-53-46.800N 088-53-06.650W	Mo (A) W		5	Red and white stripes.	Maintained from May 28 to Oct. 14.
16690	- Buoy 1	47-53-54.633N 088-53-13.704W				Green can.	
16695	- Buoy 2	47-53-55.190N 088-53-08.474W				Red nun.	
16700	- Buoy 3	47-54-03.807N 088-53-17.120W				Green can.	
ISLE ROYAL (Chart 14967)							
16705	Harlem Reef Buoy 2	47-54-00.920N 088-50-12.540W				Red nun.	Maintained from May 28 to Oct. 14.
ISLE ROYALE (Chart 14976)							
16710	ISLE ROYALE LIGHT	47-56-52.650N 088-45-40.340W	Fl W 6s	72 22	9	White octagonal tower with dwelling attached.	
Malone Bay							
<i>Buoys maintained from May 28 to Oct. 14.</i>							
16715	- Entrance Buoy 2	47-58-22.810N 088-47-34.900W				Red nun.	
16720	- Entrance Buoy 3	47-58-24.404N 088-47-50.758W				Green can.	
16725	- Buoy 4	47-58-43.724N 088-48-16.670W				Red nun.	
16730	- Buoy 5	47-58-39.970N 088-48-17.240W				Green can.	
16745	Chippewa Harbor Daybeacon	48-01-45.600N 088-38-12.000W				NW on post.	Private aid.
Rock Harbor							
16750	Barge Cove Buoy A	48-06-50.000N 088-32-07.000W				White with orange bands; can.	Maintained from Jun. 15 to Sep. 15. Private aid.
16755	Barge Cove Buoy B	48-06-49.000N 088-32-08.000W				White with orange bands; can.	Maintained from Jun. 15 to Sep. 15. Private aid.
16757	Dollar Bay Entrance Buoy 2	48-06-18.000N 088-22-10.000W				Red nun.	Maintained from Jun. 15 to Sep. 15. Private aid.
16760	MOTT ISLAND DOCK LIGHT	48-06-28.000N 088-32-59.000W	Q R	10 3		On post.	Maintained from Jun. 15 to Sep. 30. Private aid.

(1) No.	(2) Name and Location	(3) Position	(4) Characteristic	(5) Height	(6) Range	(7) Structure	(8) Remarks
LAKE SUPERIOR							
ISLE ROYALE (Chart 14976)							
Malone Bay							
Rock Harbor							
16765	SNUG HARBOR DOCK LIGHT	48-08-46.000N 088-29-12.000W	Q R	12 4		On post.	Maintained from Jun. 15 to Sep. 30. Private aid.
16766	Windigo Water Intake Buoy	47-54-38.000N 089-09-35.000W				White with orange bands; can.	Maintained from Jun. 15 to Sep. 15. Private aid.
16770	<i>Middle Island Passage Lighted Bell Buoy 2</i>	48-05-26.909N 088-34-19.899W	FI R 4s		4	Red.	Replaced by nun from Oct 14 to May 28.
16775	Middle Island Passage Buoy 1	48-05-30.227N 088-34-25.650W				Green can.	
16780	Middle Island Passage Buoy 3	48-05-33.038N 088-34-30.103W				Green can.	
16785	Saginaw Point Daybeacon	48-03-36.000N 088-34-40.000W				NW on post.	Private aid.
16790	Mott Island Shoal East Buoy	48-06-22.000N 088-33-06.000W				White with orange bands; can.	Maintained from Jun. 15 to Sep. 15. Private aid.
16795	Mott Island Shoal West Buoy Marks rock ledge.	48-06-21.000N 088-33-10.000W				White with orange bands; can.	Maintained from Jun. 15 to Sep. 15. Private aid.
16800	Daisy Farm East Buoy Marks reef.	48-05-31.000N 088-35-39.000W				White with orange bands; can.	Maintained from Jun. 15 to Sep. 15. Private aid.
16805	Daisy Farm West Buoy	48-05-30.000N 088-35-37.000W				White with orange bands; can.	Maintained from Jun. 15 to Sep. 15. Private aid.
16810	Mccargoe Cove Entrance Buoy 1	48-06-52.000N 088-41-11.000W				Green can.	Maintained from Jun. 15 to Sep. 30. Private aid.
16815	Mccargoe Cove Entrance Buoy 2	48-06-49.000N 088-41-06.000W				Red nun.	Maintained from Jun. 15 to Sep. 30. Private aid.
16820	Blake Point Light	48-11-28.348N 088-25-20.541W	FI W 2.5s	40 12	12	NR on skeleton tower.	
16825	Blake Point Five-Foot Shoal Buoy D Marks south side of shoal.	48-11-16.736N 088-24-09.904W				Black, red and black bands; can.	Maintained from May 28 to Oct. 14.
16830	Locke Point Buoy 2	48-11-17.006N 088-27-10.716W				Red nun.	Maintained from May 28 to Oct. 14.
GRAND PORTAGE BAY TO SHESHEEB POINT (Chart 14968)							
16835	Passage Island Light	48-13-25.321N 088-21-56.073W	FI W 5s	78 24	12	Octagonal tower.	RACON: G (– – •). HORN: 1 blast ev 30s (3s bl). Operates year round. Fog signal can be activated by keying VHF-79 five consecutive times.
16845	Caribou Island Light (C)	47-20-24.000N 085-49-30.000W	FI W 15s 1s fl 14s ec.	99 30	20	Hexagonal structure.	RACON: C (– • – •). Emergency light. Seasonal.
16850	<i>NOAA Lighted Weather Buoy 45004</i>	47-35-06.979N 086-35-07.832W	FI (4)Y 20s			Yellow disc-shaped hull with tripod mast.	Maintained from Apr. 1 to Nov. 1. Aid maintained by National Oceanic and Atmospheric Administration.
16855	Michipicoten Harbor Light (C)	47-56-36.000N 084-54-24.000W	FI W 30s	88 27	18	Skeleton tower.	Seasonal. HORN: 2 blasts ev 60s (3s bl). Horn points 210°. Operates by keying mike 5 times on VHF-FM Ch. 19. Emergency light.

(1) No.	(2) Name and Location	(3) Position	(4) Characteristic	(5) Height	(6) Range	(7) Structure	(8) Remarks
LAKE SUPERIOR							
GRAND PORTAGE BAY TO SHESHEEB POINT (Chart 14968)							
16865	Slate Islands Light (C)	48-37-18.000N 086-59-48.000W	Oc W 10s fl 5s ec.	224 68	23	White tower.	Emergency light.
16870	Battle Island Light (C)	48-45-06.000N 087-33-24.000W	FI (3) W 24s fl 4s ec. fl 4s ec. fl 16s ec.	118 36	15	Tower.	Emergency light.
16880	<i>NOAA Lighted Weather Buoy 45001</i>	48-03-41.534N 087-47-30.447W	FI (4)Y 20s		4	Yellow disc-shaped hull with tripod mast.	Maintained from Apr. 1 to Nov. 1. Aid maintained by National Oceanic and Atmospheric Administration.
16885	Point Parphyry Light (C)	48-20-25.000N 088-38-53.000W	FI W 10s 1s fl 9s ec.	82 25	17	White slatted daymark on tower.	Fixed white between flashes. Emergency light.
16890	Trowbridge Island Light (C)	48-17-32.000N 088-52-30.000W	FI W 5s	114 35	18	White octagonal tower.	Emergency light.
16895	Angus Island Light (C)	48-14-12.000N 089-00-24.000W	FI W 20s	81 25	18	Skeleton tower on four concrete piers.	Emergency light.
Thunder Bay							
16905	THUNDER CAPE LIGHT (C)	48-18-06.000N 088-56-18.000W	FI W 4s	35 11	6	Red and white rectangular daymark on tower.	
16910	JARVIS ROCK LIGHT (C)	48-06-12.000N 089-17-36.000W	FI W 4s	40 12	6	Red and white rectangular daymark on mast.	
16915	- (Main) Light (C)	48-26-00.000N 089-11-42.000W	FI R 5s	49 15	14	White square tower.	Floodlighted. HORN: 3 blasts ev 60s (2s bl-3s si-2s bl-3s si-2s bl-48s si). Operates by keying the microphone five times on VHF-FM Ch. 79. Emergency light.

MINNESOTA-ONTARIO BORDER LAKES

BIG TRAVERSE BAY (CHART 6211) (C)							
16925	PENASSE ISLAND LIGHT (C)	49-22-18.000N 094-57-30.000W	FI W 4s	37 11	6	Red and white rectangular daymark on circular mast.	Visible from 181° to 076°.
16930	<i>Pine Creek Lighted Buoy 2</i>	49-21-08.800N 095-03-33.700W	FI R 4s		3	Red.	
16932	Pine Creek Buoy 3	49-20-55.900N 095-03-31.900W				Green can.	
16935	Pine Creek Buoy 4	49-20-51.000N 095-03-35.100W				Red nun.	
16940	<i>Crow Creek Lighted Buoy 1</i>	49-21-18.900N 095-04-19.800W	FI G 4s		4	Green.	
16945	Crow Creek Buoy 2	49-21-13.000N 095-04-29.700W				Red nun.	
16947	<i>Youngs Bay Lighted Buoy 1</i>	49-20-46.900N 094-57-51.600W	FI G 6s		4	Green.	
16950	Brush Island Buoy 2	49-20-32.700N 094-55-46.200W				Red nun.	
16955	Flag Island Buoy 2	49-20-07.000N 094-53-02.000W				Red nun.	
16960	Flag Island Buoy 3	49-20-06.000N 094-52-57.500W				Green can.	
16963	DRIFTWOOD POINT LIGHT	49-12-46.000N 094-56-45.000W	FI W 6s	35 11	3	NR on skeleton tower.	
16965	<i>Flag Island Lighted Buoy 4</i>	49-20-06.000N 094-52-58.500W	FI R 4s		3	Red.	

(1) No.	(2) Name and Location	(3) Position	(4) Characteristic	(5) Height	(6) Range	(7) Structure	(8) Remarks
MINNESOTA-ONTARIO BORDER LAKES							
BIG TRAVERSE BAY (CHART 6211) (C)							
16970	BOUCHA ISLAND LIGHT (C)	49-17-42.000N 094-49-12.000W	Fl W 4s	38 12	6	Green and white banded daymark on mast.	
16975	OAK ISLAND LIGHT 1	49-18-08.880N 094-53-07.400W	Fl G 4s	39 12	3	SG on skeleton tower.	
16976	Oak Island Buoy 4	49-18-17.100N 094-49-23.760W				Red nun.	Maintained from May 7 to Oct. 14.
16977	Oak Island Buoy 2	49-18-37.000N 094-49-27.200W				Red nun.	Maintained from May 7 to Oct. 14.
16980	Sugar Point Rock Buoy 2	49-17-35.300N 094-54-14.900W				Red nun.	Maintained from May 7 to Oct. 14.
16985	Stony Point Reef Buoy 2	49-08-09.500N 095-07-14.500W				Red nun.	Maintained from May 7 to Oct. 14.
16990	BIRCH POINT LIGHT (C)	49-09-54.000N 095-14-00.000W	Fl W 4s	23 7		Fluorescent red and white banded rectangular daymark on mast.	
16995	<i>Buffalo Point Marina Entrance Lighted Buoy</i> (C)	49-02-30.000N 095-13-42.000W	Mo (A) W			Red and white stripes.	
17000	BUFFALO POINT LIGHT (C)	49-00-00.000N 095-13-54.000W	Fl W 4s	35 11	6	Red and white banded diamond daymark on mast.	
17005	<i>Warroad Lighted Buoy 2</i>	48-54-55.500N 095-17-08.700W	Fl R 4s		3	Red.	
17010	WARROAD JETTY LIGHT 4	48-54-30.167N 095-17-46.640W	Fl W 4s	38 12	3	TR on post.	
17011	<i>Warroad Lighted Buoy "3"</i>	48-54-27.540N 095-17-45.600W	Fl G 4s		3	Green.	
17013	Warroad Buoy "5"	48-54-24.420N 095-17-51.000W				Green can.	
17015	WARROAD RANGE FRONT LIGHT	48-54-03.780N 095-18-20.950W	F G	35 11		KRW on black skeleton tower.	Visible on range line.
17020	WARROAD RANGE REAR LIGHT 1,050 feet, 223° from front light.	48-53-56.050N 095-18-33.000W	Oc W 4s	60 18		KRW on skeleton tower.	Visible 15° each side of range line.
17025	GULL ROCK LIGHT	48-59-02.170N 095-03-33.530W	Fl W 4s	17 5	3	NR on skeleton tower.	
17030	Long Point East Shoal Buoy 1	48-58-08.300N 094-55-53.900W				Green can.	
Zipple Bay							
17035	- <i>Lighted Buoy 1</i>	48-52-46.700N 094-51-07.000W	Fl G 4s		3	Green.	
17040	- LIGHT 2	48-52-24.000N 094-51-10.000W	Fl R 2.5s	30 9	3	White cylindrical tower.	
17045	- LIGHT 3	48-52-18.000N 094-51-00.000W	Fl G 2.5s	28 9	3	SG on post.	
17050	BRULE POINT LIGHT Marks rocks. (C)	49-07-54.000N 094-20-06.000W	Fl W 4s	30 9	6	Red and white rectangular daymark with black square in center on post.	
17055	ROCKY POINT LIGHT (C)	48-57-30.000N 094-32-18.000W	Fl W 4s	25 8	9	White daymark on post.	
17060	BURTON ISLAND LIGHT (C)	48-57-00.000N 094-37-00.000W	Fl W 4s	35 11	6	Florescent red and white rectangular daymark with black square in center on skeleton tower.	

(1) No.	(2) Name and Location	(3) Position	(4) Characteristic	(5) Height	(6) Range	(7) Structure	(8) Remarks
MINNESOTA-ONTARIO BORDER LAKES							
BIG TRAVERSE BAY (CHART 6211) (C)							
Zipple Bay							
17065	Bell Buoy Shoal Lighted Buoy (C)		FI G 4s			Green.	
17070	OAK POINT LIGHT	48-52-35.000N 094-41-10.500W	FI W 6s	34 10	3	NR on skeleton tower.	
Four Mile Bay							
17073	- Lighted Buoy 1	48-53-06.800N 094-41-12.600W	FI G 6s		4	Green.	
17075	- Buoy 2	48-52-59.800N 094-41-12.300W				Red nun.	
17077	- Buoy 4	48-52-53.400N 094-41-05.400W				Red nun.	
17079	- Buoy 6	48-52-43.500N 094-48-55.800W				Red nun.	
17079.1	- Buoy 7	48-52-47.000N 094-40-55.800W				Green can.	
17080	- Buoy 8	48-51-33.100N 094-41-27.300W				Red nun.	
17083	- Lighted Buoy 9	48-51-15.900N 094-41-31.000W	FI G 4s		4	Green.	
17085	Rainy River Buoy 10	48-51-08.400N 094-41-34.000W				Red nun.	
17087	WHEELER POINT LIGHT 12	48-50-24.257N 094-41-13.968W	FI R 4s	20 6	3	TR on skeleton tower.	
17089	Wheeler Point Buoy 14	48-50-18.200N 094-41-21.100W				Red nun.	
Baudette Harbor							
17095	- Buoy 1	48-43-04.100N 094-35-29.300W				Green can.	
17100	- Buoy 2	48-43-03.600N 094-35-30.400W				Red nun.	
17105	- Buoy 3	48-42-50.600N 094-35-45.700W				Green can.	
17110	- Buoy 4	48-42-50.700N 094-35-47.300W				Red nun.	
17115	- Buoy 5	48-42-49.800N 094-35-46.900W				Green can.	
17120	- Buoy 6	48-42-51.100N 094-35-48.200W				Red nun.	
RAINY LAKE - INTERNATIONAL FALLS TO DRYWEED ISLAND (Chart 14998)							
17125	FORT FRANCES RANIER BRIDGE LIGHT (C)	48-36-48.000N 093-22-00.000W	FI G 4s	28 9		On post.	
17140	Rainy Lake Buoy 2	48-37-07.000N 093-20-49.900W				Red nun.	
17142	Rainy Lake Buoy 2 A	48-37-31.620N 093-20-25.440W					
17145	Rainy Lake Buoy 3	48-38-12.700N 093-15-48.300W				Green can.	
17150	FRANSEN ISLAND LIGHT 2A	48-37-39.670N 093-15-04.970W	FI R 4s	20 6	3	TR on skeleton tower.	
17155	Red Sucker Island Buoy 4	48-37-51.900N 093-11-38.600W				Red nun.	
17160	Red Sucker Island Buoy 6	48-37-32.700N 093-11-04.800W				Red nun.	
17165	BALD ROCK LIGHT	48-37-26.580N 093-10-53.780W	FI W 4s	35 11	3	NB on skeleton tower.	
17170	Rainy Lake Buoy 7	48-33-36.200N 093-06-48.200W				Green can.	
RAINY LAKE - DRYWEED ISLAND TO BIG ISLAND (Chart 14997)							
17175	Rainy Lake Buoy 8	48-37-24.000N 093-05-07.800W				Red nun.	
17180	CAPSTAN REEF LIGHT (C)	48-38-06.000N 093-03-00.000W	FI W 4s	17 5	6	White structure.	Ra ref.

(1) No.	(2) Name and Location	(3) Position	(4) Characteristic	(5) Height	(6) Range	(7) Structure	(8) Remarks
MINNESOTA-ONTARIO BORDER LAKES							
RAINY LAKE - DRYWEED ISLAND TO BIG ISLAND (Chart 14997)							
17185	Olsons Reef Buoy 10OR	48-36-57.900N 092-59-34.900W				Red nun.	
RAINY LAKE - INTERNATIONAL FALLS TO DRYWEED ISLAND (Chart 14998)							
17190	ROBERTS ISLAND LIGHT 2	48-37-08.830N 093-15-57.520W	FI R 4s	27 8	3	TR on skeleton tower.	
Canoe Channel							
17195	- Daybeacon 4 Marks rocks.	48-36-58.150N 093-15-37.240W				TR on skeleton tower.	
17200	- Daybeacon 5 Marks rock.	48-36-57.740N 093-15-28.060W				SG on skeleton tower.	
17205	- Buoy 7 Marks rock.	48-36-54.700N 093-15-01.900W				Green can.	
17210	- Daybeacon 8 Marks rock.	48-36-51.060N 093-14-51.230W				TR on skeleton tower.	
17215	- Daybeacon 10 Marks rock awash.	48-36-38.590N 093-14-15.680W				TR on skeleton tower.	
17220	- Daybeacon 12	48-36-28.950N 093-13-53.790W				TR on skeleton tower.	
17225	- Buoy 14	48-36-26.000N 093-13-15.600W				Red nun.	
17230	- Daybeacon 15 Marks submerged rock.	48-36-31.610N 093-12-25.770W				SG on skeleton tower.	
17235	- Buoy 16 Marks rock.	48-36-33.700N 093-11-06.600W				Red nun.	
17240	- LIGHT 17 Marks shoal.	48-36-27.550N 093-10-54.880W	FI G 2.5s	21 6	3	SG on skeleton tower.	
17245	Fraser Island Buoy 17A Marks south side of shoal.	48-36-14.000N 093-09-33.600W				Green can.	
17250	Big American Island Daybeacon 19	48-36-14.800N 093-09-01.240W				SG on pile.	
17252	- Buoy 20	48-36-16.237N 093-07-51.473W				Red nun.	
17255	South Shore Buoy 1	48-36-23.700N 093-06-05.700W				Green can.	
RAINY LAKE - DRYWEED ISLAND TO BIG ISLAND (Chart 14997)							
17260	South Shore Buoy 3	48-36-29.700N 093-05-00.100W				Green can.	
17265	South Shore Buoy 5	48-36-20.700N 093-04-30.500W				Green can.	
17267	South Shore Buoy 6	48-36-15.798N 093-04-30.979W				Red nun.	
17270	South Shore Buoy 7	48-36-22.400N 093-02-57.200W				Green can.	
17275	South Shore Buoy 8	48-36-21.400N 093-01-40.100W				Red nun.	
17277	South Shore Buoy 9	48-36-29.424N 093-01-28.920W				Green can.	Maintained from May 7 to Oct 14.
17280	South Shore Buoy 10	48-36-13.300N 092-59-49.700W				Red nun.	
17285	<i>Rainy Lake Lighted Buoy 12</i>	48-36-25.863N 092-57-37.017W	FI R 4s		4	Red.	
17290	Rainy Lake Buoy 13	48-36-26.200N 092-57-35.600W				Green can.	
17295	Rainy Lake Buoy 15	48-36-23.700N 092-57-13.100W				Green can.	
17300	Rainy Lake Buoy 16	48-36-22.200N 092-56-32.600W				Red nun.	
17305	MACKENZIE ISLAND LIGHT (C)	48-36-30.000N 092-56-24.000W	FI W 4s	26 8	6	White diamond daymark on post.	Visible from 290° to 110°.
Brule Narrows							
17310	- Buoy 18	48-36-15.600N 092-55-35.100W				Red nun.	
17315	- Buoy 19	48-36-15.100N 092-55-29.700W				Green can.	

(1) No.	(2) Name and Location	(3) Position	(4) Characteristic	(5) Height	(6) Range	(7) Structure	(8) Remarks
MINNESOTA-ONTARIO BORDER LAKES							
RAINY LAKE - DRYWEED ISLAND TO BIG ISLAND (Chart 14997)							
Brule Narrows							
17320	- Buoy 20	48-36-05.200N 092-55-12.800W				Red nun.	
17325	- Buoy 22	48-36-03.700N 092-55-08.700W				Red nun.	
17330	- Buoy 24	48-36-03.200N 092-55-06.000W				Red nun.	
17335	- Buoy 26	48-35-53.300N 092-54-47.200W				Red nun.	
17340	BRULE ISLAND LIGHT (C)	48-35-48.000N 092-54-00.000W	FI W 4s	22 7	5	Lattice tower on concrete base.	
17345	- Buoy 28	48-35-43.300N 092-53-55.100W				Red nun.	
17350	- Buoy 29	48-35-40.200N 092-53-45.400W				Green can.	
17355	- Buoy 29A	48-35-33.300N 092-53-40.700W				Green can.	
17360	- Buoy 30	48-35-30.900N 092-53-40.800W				Red nun.	
17365	- Buoy 31	48-35-31.700N 092-53-38.900W				Green can.	
17367	Soldiers Point Daybeacon 30a	48-26-30.000N 092-30-50.000W				TR on skeleton tower.	
17370	- Lighted Buoy 32	48-35-29.200N 092-53-39.000W	FI R 4s		4	Red.	
17375	RAINY LAKE LIGHT 34	48-33-33.860N 092-53-14.470W	FI R 4s	5 2	3	TR on skeleton tower.	
17380	Hitchcock Bay Buoy 35	48-33-09.500N 092-53-11.500W				Green can.	
17385	Hitchcock Bay Buoy 35A	48-32-53.400N 092-53-03.800W				Green can.	
17390	Hitchcock Island Daybeacon 36	48-32-47.000N 092-53-13.000W				TR on skeleton tower.	
RAINY LAKE - BIG ISLAND TO OAK POINT ISLAND (Chart 14996)							
Rainy Lake							
17395	GULL ROCKS LIGHT Marks rock. (C)	48-33-48.000N 092-46-36.000W	FI W 4s	29 9		White rectangular daymark on mast.	
17400	- Buoy 37	48-32-22.700N 092-45-02.700W				Green can.	
17405	- Buoy 38	48-32-16.800N 092-39-50.500W				Red nun.	
17410	- Buoy 39	48-32-10.200N 092-38-38.700W				Green can.	
17415	- Buoy 41	48-31-25.970N 092-37-47.188W				Green can.	
17420	SURVEYOR'S ISLAND LIGHT 43	48-31-03.280N 092-37-41.110W	FI G 4s		4	SG on skeleton tower.	
Kettle Channel							
17425	- Buoy 2	48-31-02.100N 092-37-43.000W				Red nun.	
17430	- Buoy 4	48-30-45.200N 092-37-32.300W				Red nun.	
17435	- Buoy 6	48-30-38.600N 092-37-40.700W				Red nun.	
17440	- Buoy 7	48-30-24.300N 092-37-52.700W				Green can.	
17445	- Buoy 8	48-30-06.400N 092-37-45.100W				Red nun.	
EASTERN KABETOGAMA LAKE AND WESTERN NAMAKAN LAKE (Chart 14994)							
Namakan Lake							
17450	Mica Island Daybeacon 2	48-29-47.670N 092-41-38.290W				TR on skeleton tower.	
17455	Mica Island Daybeacon 2A	48-29-47.500N 092-41-45.000W				TR on skeleton tower.	

(1) No.	(2) Name and Location	(3) Position	(4) Characteristic	(5) Height	(6) Range	(7) Structure	(8) Remarks
MINNESOTA-ONTARIO BORDER LAKES							
EASTERN KABETOGAMA LAKE AND WESTERN NAMAKAN LAKE (Chart 14994)							
Namakan Lake							
17460	Squaw Narrows Daybeacon 4	48-29-00.820N 092-42-10.230W				TR on skeleton tower.	
17465	Gagnon Island Buoy 5	48-28-47.500N 092-42-27.500W				Green can.	
17470	Gagnon Point Daybeacon 6	48-28-21.847N 092-43-11.545W				TR on skeleton tower.	
17475	Arrowhead Island Buoy 7	48-28-17.600N 092-43-01.600W				Green can.	
17480	Alden Island Buoy 9	48-28-02.600N 092-43-01.700W				Green can.	
17485	Bivo Island Daybeacon 11	48-27-42.510N 092-42-51.020W				SG on skeleton tower.	
17490	Bivo Island Buoy 13	48-27-39.000N 092-42-51.500W				Green can.	
17495	- Buoy 14	48-27-32.500N 092-42-48.500W				Red nun.	
17500	- Buoy 16	48-27-16.800N 092-43-17.500W				Red nun.	
17505	Kubel Island Buoy 18	48-27-15.100N 092-43-37.500W				Red nun.	
17510	Sexton Island Buoy 20	48-26-54.600N 092-44-51.600W				Red nun.	
17515	Cemetary Island Buoy 22	48-26-47.400N 092-45-27.700W				Red nun.	
17520	Sweetnose Island Daybeacon 23	48-26-39.590N 092-46-30.850W				SG on skeleton tower.	
17525	Sweetnose Island Buoy 24	48-26-42.300N 092-46-36.900W				Red nun	
17530	- Daybeacon 26 Marks rock awash.	48-26-18.000N 092-47-06.000W				TR on post.	
17535	- <i>Lighted Buoy 27</i>	48-25-50.680N 092-47-38.311W	FI G 4s		3	Green.	
Kabetogama Lake							
17540	- Buoy 29	48-26-10.700N 092-48-35.500W				Green can.	
17545	- Buoy 31	48-26-15.000N 092-51-00.800W				Green can.	
17550	- Warning Daybeacon	48-26-10.000N 092-51-00.000W				NW on post.	
17555	- Buoy 32	48-26-21.700N 092-53-03.500W				Red nun.	
17560	Green Island Buoy 34	48-26-24.700N 092-53-53.900W				Red nun.	
17565	Feedem Island Buoy 36	48-27-00.800N 092-55-20.700W				Red nun.	
17570	Knox Island Daybeacon 37	48-27-01.220N 092-55-48.230W				SG on skeleton tower.	
17575	- Junction Buoy	48-27-13.100N 092-56-11.100W				Green and red bands; can.	
17580	- Buoy 38	48-27-52.600N 092-57-43.500W				Red nun.	
17585	- Buoy 39	48-28-02.000N 092-58-17.900W				Green can.	
17590	Pin Cherry Buoy 38A	48-28-26.500N 092-58-59.500W				Red nun.	
WESTERN KABETOGAMA LAKE (Chart 14995)							
Kabetogama Lake							
17595	- Buoy 40	48-28-51.600N 093-00-26.400W				Red nun.	
17600	- Buoy 42	48-28-46.000N 093-00-48.200W				Red nun.	
17605	- Buoy 44	48-29-18.000N 093-03-33.800W				Red nun.	

(1) No.	(2) Name and Location	(3) Position	(4) Characteristic	(5) Height	(6) Range	(7) Structure	(8) Remarks
MINNESOTA-ONTARIO BORDER LAKES							
EASTERN KABETOGAMA LAKE AND WESTERN NAMAKAN LAKE (Chart 14994)							
17610	Martin Island Buoy 1	48-27-24.300N 092-59-03.600W				Green can.	
WESTERN KABETOGAMA LAKE (Chart 14995)							
17615	Ram Island Buoy 4	48-28-24.200N 093-01-58.800W				Red nun.	
17620	VOYAGEURS NATIONAL PARK BREAKWATER LIGHT	48-26-32.500N 093-01-46.000W	Q R	25 8		TR on post.	Private aid.
EASTERN KABETOGAMA LAKE AND WESTERN NAMAKAN LAKE (Chart 14994)							
17625	Namakan Island Daybeacon N Marks bifurcation of Namakan and Kabetogama Lakes.	48-27-06.000N 092-42-48.000W				NR on skeleton tower.	
17630	Fox Island Daybeacon 4	48-26-12.000N 092-39-59.000W				TR on skeleton tower.	
17635	Randolph Island Buoy 6	48-25-59.800N 092-42-27.500W				Red nun.	
17640	Pike Island Daybeacon 8	48-26-08.000N 092-35-43.000W				TR on skeleton tower.	
NAMAKAN LAKE - EASTERN PART (Chart 14993)							
17645	YOUR ISLAND LIGHT 9	48-26-29.000N 092-30-50.000W	FI G 6s	25 8	3	SG on skeleton tower.	
17650	Your Island Buoy 10	48-26-21.600N 092-30-19.100W				Red nun.	
17655	Namakan Narrows Daybeacon 12	48-26-11.000N 092-29-43.000W				TR on skeleton tower.	
17660	Namakan Narrows Daybeacon 14	48-25-31.500N 092-28-51.000W				TR on skeleton tower.	
17665	Sand Point Buoy 16	48-24-56.400N 092-27-51.400W				Red nun.	
17670	Sand Point Buoy 18	48-24-38.200N 092-27-24.200W				Red nun.	
17675	Burnt Island Daybeacon 20	48-24-10.000N 092-27-30.000W				TR on skeleton tower.	
17680	Sand Point Buoy 22	48-22-01.800N 092-28-42.300W				Red nun.	
SAND POINT LAKE TO LAC LA CROIX (Chart 14992)							
17685	King Williams Narrows Buoy 24	48-20-05.100N 092-27-55.500W				Red nun.	
17690	King Williams Narrows Buoy 25	48-19-49.800N 092-27-56.700W				Green can.	
17695	King Williams Narrows Buoy 27	48-19-39.500N 092-27-52.200W				Green can.	
17700	Crane Lake Buoy 28	48-17-58.000N 092-28-09.800W				Red nun.	
17705	Crane Lake Buoy 29	48-17-35.000N 092-28-17.100W				Green can.	
17710	Indian Island Buoy 30	48-17-30.700N 092-27-56.900W				Red nun.	
17715	Bear Island Buoy 32	48-16-40.600N 092-28-07.500W				Red nun.	
LAKE MICHIGAN							
DE TOUR PASSAGE TO WAUGOSHANCE POINT (Chart 14881)							
17720	ST HELENA LIGHT	45-51-17.986N 084-51-48.931W	FI W 6s	71 22	6	White conical tower connected to dwelling.	
17725	St Helena Southeast Shoal Buoy 1	45-50-59.366N 084-51-16.728W				Green can.	
17730	St Helena Shoal Buoy SHS Marks south side of shoal.	45-51-46.699N 084-55-25.241W				Red and green bands; nun.	
WAUGOSHANCE POINT TO SEUL CHOIX POINT (Chart 14911)							
17735	Manitou Paymen Shoal Buoy 2 Marks southwest side of shoal.	45-57-29.829N 085-04-36.215W				Red nun.	

(1) No.	(2) Name and Location	(3) Position	(4) Characteristic	(5) Height	(6) Range	(7) Structure	(8) Remarks
LAKE MICHIGAN							
WAUGOSHANCE POINT TO SEUL CHOIX POINT (Chart 14911)							
17740	<i>New Shoal Lighted Buoy 1</i>	45-49-16.280N 085-05-16.788W	FI G 4s		5	Green.	Maintained from Apr. 21 to Dec. 14.
17745	<i>New Shoal Lighted Bell Buoy 3</i>	45-48-53.619N 085-08-00.517W	FI G 2.5s		4	Green.	Replaced by can from Dec. 14 to Apr. 21.
17750	White Shoal Light Marks east side of shoal.	45-50-30.074N 085-08-08.420W	FI W 5s	125 38	11	Red and white spiral bands on conical crib. 125	RACON: K (- - -). HORN: 1 blast ev 30s (3s bl).
17755	White Shoal Buoy Marks southwest side of shoal.	45-50-10.625N 085-09-55.455W				Red and green bands; nun.	
17760	<i>Simmons Reef Lighted Bell Buoy 2</i> Marks south side of reef.	45-54-09.821N 085-12-58.169W	FI R 4s		4	Red.	Replaced by nun from Nov. 28 to Apr. 21.
Grays Reef Passage Channel							
17765	- <i>Lighted Buoy 5</i>	45-46-51.927N 085-08-17.947W	FI G 4s		5	Green.	Maintained from Apr 21 to 14 Nov
17770	- <i>Lighted Bell Buoy 4</i>	45-46-56.027N 085-09-03.549W	FI R 4s		4	Red.	Maintained from Apr 21 to 14 Nov
17775	Grays Reef Light	45-45-56.590N 085-09-13.611W	FI R 10s	82 25	15	Square tower. 82	RACON: G (- - -). Obscured from 080° to 170°. HORN: 2 blasts ev 30s (2s bl-2s si-2s bl-24s si).
17780	- <i>Lighted Buoy 7</i>	45-45-44.377N 085-08-29.152W	FI G 4s		5	Green.	Replaced by can from Dec. 14 to Apr. 21.
WAUGOSHANCE POINT TO SEUL CHOIX POINT (Chart 14911)							
17785	Ile Aux Galets Buoy 2 Marks east side of shoal.	45-40-58.829N 085-08-06.838W				Red nun.	
17790	Ile Aux Galets Buoy 9 Marks northwest side of shoal.	45-40-56.840N 085-11-03.023W				Green can.	
17795	Ile Aux Galets Light	45-40-34.936N 085-10-19.653W	FI W 6s	58 18	11	White octagonal tower. 58	
17800	Dahlia Shoal Buoy 1 Marks southwest side of shoal.	45-37-31.627N 085-12-47.945W				Green can.	
17805	Hog Island Reef Obstruction Buoy HI Marks east side of reef.	45-43-13.015N 085-20-19.278W				Red and green bands; nun.	Seasonal maintained from 21 Apr to 14 Nov
17810	<i>Beaver Island Shoal Northeast End Lighted Buoy 1</i>	45-45-48.845N 085-29-41.146W	FI G 4s		3	Green.	Maintained from May 7 to Nov. 14.
St. James Harbor							
17815	- Buoy 1	45-43-57.797N 085-29-44.712W				Green can.	
17820	- Buoy 2	45-44-18.697N 085-29-39.713W				Red nun.	
17825	- <i>Lighted Buoy 4</i>	45-44-26.518N 085-30-31.674W	FI R 4s		4	Red.	Replaced by nun from Nov. 14 to May 7.
17830	- Buoy 6	45-44-46.495N 085-31-00.616W				Red nun.	Maintained from May 7 to Nov. 14.
17835	- Buoy 7	45-44-52.795N 085-30-55.716W				Green can.	Maintained from May 7 to Nov. 14.

(1) No.	(2) Name and Location	(3) Position	(4) Characteristic	(5) Height	(6) Range	(7) Structure	(8) Remarks
LAKE MICHIGAN							
WAUGOSHANCE POINT TO SEUL CHOIX POINT (Chart 14911)							
St. James Harbor							
17840	- Buoy 8	45-44-51.795N 085-30-54.116W				Red nun.	Maintained from May 7 to Nov. 14.
17845	St. James Light	45-44-34.030N 085-30-31.010W	Iso R 6s	38 12	10	Cylindrical tower. 38	Light obscured from 127°30' to 199°30'.
WAUGOSHANCE POINT TO SEUL CHOIX POINT (Chart 14911)							
17850	<i>Stony Point Shoal Lighted Bell Buoy 1</i> Marks east side of shoal.	45-43-12.017N 085-28-48.062W	FI G 6s		4	Green.	Replaced by can from Nov. 14 to May 7.
GRAND TRAVERSE BAY TO LITTLE TRAVERSE BAY (Chart 14913)							
Harbor Springs							
17855	Little Traverse Light	45-25-09.078N 084-58-38.682W	FI G 6s	72 22	10	White skeleton tower. 72	
17860	- <i>Special Anchorage Lighted Buoy B</i>	45-25-35.000N 084-59-07.000W	FI W 2s			White.	Maintained from Apr. 1 to Nov. 1. Private aid.
17865	STATE STREET PIER LIGHT	45-25-43.300N 084-59-16.300W	F R			On top of restaurant with white roof.	Maintained from Apr. 1 to Dec. 1. Private aid.
17870	SPRING STREET PIERHEAD LIGHT	45-25-45.000N 084-59-26.000W	F R			On dock.	Maintained from Apr. 1 to Dec. 1. Private aid.
Ford Park Channel							
<i>Buoys maintained from Apr. 1 to Nov. 1.</i>							
17875	- <i>Lighted Buoy 1</i>	45-25-35.000N 084-58-55.200W	FI G 2s			Green.	Private aid.
17880	- <i>Lighted Buoy 2</i>	45-25-35.000N 084-58-53.000W	FI R 2s			Red.	Private aid.
17885	- <i>Lighted Buoy 3</i>	45-25-35.000N 084-59-07.000W	FI G 2s			Green.	Private aid.
17890	- <i>Lighted Buoy 4</i>	45-25-35.000N 084-59-07.000W	FI R 2s			Red.	Private aid.
GRAND TRAVERSE BAY TO LITTLE TRAVERSE BAY (Chart 14913)							
17895	WALSTROM MARINE LIGHT	45-25-43.100N 084-58-44.800W	Q G	8 2		On post.	Maintained from Jun. 1 to Oct. 1. Private aid.
17900	WALSTROM MARINE LIGHT	45-35-43.200N 084-58-43.900W	Q R	9 3		On post.	Maintained from Jun. 1 to Oct. 1. Private aid.
Harbor Springs							
17902	<i>Zoll Street Channel Lighted Buoy 1</i>	45-25-33.600N 084-58-53.390W	FI G 4s				Private aid.
17902.1	<i>Zoll Street Channel Lighted Buoy 2</i>	45-25-33.500N 084-58-56.890W	FI R 4s				Private aid.
GRAND TRAVERSE BAY TO LITTLE TRAVERSE BAY (Chart 14913)							
17905	<i>Harbor Springs Special Anchorage Lighted Buoy A</i>	45-25-35.000N 084-58-24.800W	FI W 2s			White.	Maintained from Apr. 1 to Nov. 1. Private aid.
Petoskey							
17915	- LIGHT	45-22-48.337N 084-57-41.356W	FI R 2.5s	44 13	4	White cylindrical tower.	
LAKE CHARLEVOIX (Chart 14942)							
Charlevoix							
17920	- North Pierhead Light	45-19-14.892N 085-15-53.796W	FI G 2.5s	20 6	10	SG on post. 20	
17925	- South Pierhead Light	45-19-12.930N 085-15-53.748W	FI R 4s	41 13	10	41	HORN: 1 blast ev 30s (3s bl). Operate the fog signal by keying the microphone on channel 79 VHF marine radio five times.

(1) No.	(2) Name and Location	(3) Position	(4) Characteristic	(5) Height	(6) Range	(7) Structure	(8) Remarks
LAKE MICHIGAN							
LAKE CHARLEVOIX (Chart 14942)							
Charlevoix							
17930	Round Lake Special Anchorage Buoy A	45-19-08.981N 085-15-23.375W				Yellow can.	Maintained from Apr. 14 to Nov. 14.
17935	Round Lake Special Anchorage Buoy B	45-19-07.573N 085-15-19.701W				Yellow can.	Maintained from Apr. 14 to Nov. 14.
17940	Round Lake Special Anchorage Buoy C	45-19-00.936N 085-15-06.318W				Yellow can.	Maintained from Apr. 14 to Nov. 14.
17945	PINE RIVER LIGHT 3	45-18-56.500N 085-14-44.200W	FI G 2.5s	10 3	5	SG on skeleton tower.	
17950	<i>Pine River Channel Lighted Buoy 2</i>	45-18-52.824N 085-14-41.111W	FI R 4s		3	Red.	Maintained from Apr. 14 to Nov. 14.
17955	NORTHWEST MARINE YACHT BASIN LIGHT 4	45-18-26.000N 085-14-43.000W	F R	7 2		TR on pile.	Maintained from May 15 to Nov. 1. Private aid.
17960	NORTHWEST MARINE YACHT BASIN LIGHT 1	45-18-24.000N 085-14-40.000W	F G	6 2		SG on tripod.	Maintained from May 15 to Nov. 1. Private aid.
17965	NORTHWEST MARINE YACHT BASIN LIGHT 3	45-18-24.000N 085-14-43.000W	F G	7 2		SG on pile.	Maintained from May 15 to Nov. 1. Private aid.
Belvedere Club Dock							
<i>Lights maintained from May 1 to Nov. 15.</i>							
17970	- LIGHT A	45-18-57.000N 085-14-57.500W	F R	6 2		On pile.	Private aid.
17975	- LIGHT B	45-18-57.000N 085-14-57.500W	F R	6 2		On pile.	Private aid.
17980	- LIGHT C	45-18-57.000N 085-18-57.000W	F R	6 2		On pile.	Private aid.
17985	- LIGHT D	45-18-57.000N 085-14-57.500W	F R	6 2		On pile.	Private aid.
Charlevoix Floating Breakwall							
<i>Lights maintained from Apr. 1 to Nov. 1.</i>							
17990	- LIGHT	45-18-08.000N 085-14-44.200W	FI W 4s			On floating breakwall.	Private aid.
17995	- LIGHT	45-18-08.000N 085-14-44.200W	FI W 4s			On floating breakwall.	Private aid.
18000	- LIGHT	45-18-08.000N 085-14-44.200W	FI W 4s			On floating breakwall.	Private aid.
18005	- LIGHT	45-18-08.000N 085-14-44.200W	FI W 4s			On floating breakwall.	Private aid.
Charlevoix							
18010	IRISH BOAT SHOP STOVER ROAD LIGHT 2	45-18-07.000N 085-14-45.000W	Oc R 4s	12 4		On post.	Private aid.
18015	IRISH BOAT SHOP STOVER ROAD LIGHT 1	45-18-07.000N 085-14-45.000W	F G	12 4		On post.	Private aid.
18020	IRISH BOAT SHOP FERRY AVENUE LIGHT 2		FI R 4s	4 1		On post.	Maintained from May 1 to Nov 1. Private aid.
18025	IRISH BOAT SHOP FERRY AVENUE LIGHT 1	45-18-31.000N 084-14-45.500W	FI G 2.5s	4 1		On post.	Maintained from May 1 to Nov 1. Private aid.
18036	PINE LAKE CLUB MARINA ENTRANCE LIGHT 1	45-17-39.200N 085-14-35.500W	FI G 2.5s	8 2		SG on post.	Maintained from May 1 to Nov. 1. Private aid.
18037	PINE LAKE CLUB MARINA ENTRANCE LIGHT 2	45-17-39.000N 085-14-36.800W	F R	8 2		TR on post.	Maintained from May 1 to Nov. 1. Private aid.
18040	OYSTER BAY MARINA LIGHT 2	45-18-58.900N 085-12-18.000W	F R	12 4		TR on pile.	Maintained from Apr. 1 to Dec. 1. Private aid.

(1) No.	(2) Name and Location	(3) Position	(4) Characteristic	(5) Height	(6) Range	(7) Structure	(8) Remarks
LAKE MICHIGAN							
LAKE CHARLEVOIX (Chart 14942)							
Charlevoix							
18045	OYSTER BAY MARINA LIGHT 1	45-18-59.100N 085-12-18.000W	F G	12 4		SG on pile.	Maintained from Apr. 1 to Dec. 1. Private aid.
18046	Old Lumber Crane Crib Buoy	45-19-06.000N 085-14-25.200W				White with orange bands.	Maintained from May 10 to Oct. 30. Private aid.
Haters Dock							
<i>Lights maintained from May 15 to Oct. 15.</i>							
18050	- LIGHT 2	45-14-52.000N 085-10-43.000W	F R	7 2		On pile.	Private aid.
18055	- LIGHT 4	45-14-51.200N 085-10-42.500W	F R	7 2		On pile.	Private aid.
18060	- LIGHT 6	45-14-19.200N 085-10-21.900W	F R	9 3		On post.	Private aid.
18065	- LIGHT 8	45-14-18.200N 085-10-22.000W	F R	9 3		On post.	Private aid.
18067	<i>Horse Point Lighted Buoy 3</i>	45-13-49.860N 085-03-42.906W	FI G 4s		3	Green.	Maintained from Apr. 14 to Nov. 14.
Boyne City							
Harborage Marina							
<i>Lights maintained from Apr. 1 to Dec. 1.</i>							
18070	- WEST ENTRANCE LIGHT 2	45-12-37.500N 085-01-21.000W	Q R	10 3		TR on pile.	Private aid.
18075	- WEST ENTRANCE LIGHT 1	45-12-38.500N 085-01-19.000W	Q G	10 3		SG on post.	Private aid.
18080	- EAST BREAKWATER LIGHT	45-12-42.000N 085-01-14.000W	Q W	10 3		NW on post worded DANGER.	Private aid.
18085	- EAST ENTRANCE LIGHT 2	45-12-45.000N 085-01-10.000W	Q R	10 3		TR on post.	Private aid.
18090	- EAST ENTRANCE LIGHT 1	45-12-43.000N 085-01-08.000W	Q G	10 3		SG on post.	Private aid.
GRAND TRAVERSE BAY TO LITTLE TRAVERSE BAY (Chart 14913)							
18095	MEDUSA CHANNEL BREAKWATER LIGHT	45-19-09.000N 085-17-25.000W	FI R 4s	24 7		On gray pile.	Maintained from Apr. 15 to Dec. 15. Private aid.
18100	<i>South Point Lighted Bell Buoy 2</i> Marks shoal.	45-19-35.597N 085-17-59.367W	FI R 4s		4	Red.	Replaced by nun from Nov. 14 to Apr. 21.
Grand Traverse Bay							
18105	Fisherman Island Shoal Buoy 1	45-17-51.217N 085-22-10.871W				Green can.	
18110	Grand Traverse Light	45-12-37.740N 085-33-01.110W	FI W 6s	50 15	14	NR on skeleton tower. 50	
18115	- <i>Shoal Lighted Bell Buoy 3</i> Marks northwest side of shoal.	45-08-07.800N 085-26-12.000W	FI G 4s		4	Green.	Replaced by can from Nov. 14 to Apr. 14.
18120	<i>Northport Point Lighted Bell Buoy 2</i> Marks south side of shoal.	45-07-44.799N 085-33-12.503W	FI R 4s		4	Red.	Replaced by nun from Nov. 14 to Apr. 14.
18125	Northport Bay Shoal Buoy 4 Marks southeast side of shoal.	45-07-44.954N 085-33-58.825W				Red nun.	
18130	Northport Bay Shoal Buoy 6 Marks southwest side of shoal.	45-07-40.897N 085-35-09.503W				Red nun.	
18135	NORTHPORT WEST LIGHT 2	45-07-48.800N 085-36-40.700W	Q R	18 5		TR on post.	Visible from 090° to 135°. Maintained from May 15 to Dec. 1. Private aid.

(1) No.	(2) Name and Location	(3) Position	(4) Characteristic	(5) Height	(6) Range	(7) Structure	(8) Remarks
LAKE MICHIGAN							
GRAND TRAVERSE BAY TO LITTLE TRAVERSE BAY (Chart 14913)							
Grand Traverse Bay							
18140	NORTHPORT EAST LIGHT 1	45-07-48.000N 085-36-39.000W	Q G	18 5		SG on post.	Maintained from May 15 to Dec. 1. Private aid.
18145	MISSION POINT LIGHT	45-01-05.630N 085-30-21.700W	Fl W 6s	41 13	6	White cylindrical tower.	
18150	Omena Buoy 2	45-02-04.000N 085-34-19.000W				Red nun.	Maintained from May 1 to Oct. 1. Private aid.
18152	ARTHUR DUHAMEL MARINA LIGHT 1	45-01-56.100N 085-35-51.000W	Fl G 2.5s	23 7			Private aid.
18153	ARTHUR DUHAMEL MARINA LIGHT 2	45-01-57.000N 085-35-55.020W	Fl R 2.5s	23 7			Private aid.
Elk Rapids							
18155	- Lighted Buoy 1	44-54-09.500N 085-25-04.800W	Fl G 2.5s			Green.	Maintained from May 15 to Oct. 15. Private aid.
18157	- Lighted Buoy 2	44-54-08.800N 085-25-06.100W	Fl R 2.5s			Red.	Maintained from May 15 to Oct. 15. Private aid.
18160	- BREAKWATER LIGHT 3	44-54-07.100N 085-25-03.100W	Fl G 4s	16 5		SG on pile.	Maintained from May 15 to Oct. 15. Private aid.
18162	- BREAKWATER LIGHT 4	44-54-06.600N 085-25-05.000W	Fl R 4s	14 4		TR on pile.	Maintained from May 15 to Oct. 15. Private aid.
18165	- Buoy 6	44-54-04.300N 085-25-03.400W				Red nun.	Maintained from May 15 to Oct. 15. Private aid.
18167	- Buoy 8	44-54-03.000N 085-25-03.000W				Red nun.	Maintained from May 15 to Oct. 15. Private aid.
18170	- RANGE FRONT LIGHT	44-54-02.000N 085-25-01.800W	F R F W	16 5		KWR on black post.	Maintained from May 15 to Oct. 15. Private aid.
18175	- REAR RANGE LIGHT 490 feet, 159.5° from front light.	44-53-57.100N 085-24-59.700W	F W F R	24 7		KWR on black post.	Maintained from May 15 to Oct. 15. Private aid.
GRAND TRAVERSE BAY TO LITTLE TRAVERSE BAY (Chart 14913)							
18180	EAST BAY HARBOR NORTH BREAKWATER LIGHT	44-46-02.500N 085-30-25.000W	Q G	8 2		On post.	Maintained from May 1 to Nov. 1. Private aid.
18185	EAST BAY HARBOR SOUTH BREAKWATER LIGHT	44-46-00.000N 085-30-25.000W	Fl R 5s	8 2		On post.	Maintained from May 1 to Nov. 1. Private aid.
Grand Traverse Bay							
18186	West Grand Traverse Bay Research Lighted Buoy	45-11-02.000N 085-27-09.000W	Q Y			Orange Research Buoy w/mast.	Maintained from APR 01 TO NOV 30. Private aid.
18187	- Research Lighted Buoy	45-04-00.000N 085-29-50.000W	Q Y			Yellow Research Buoy w/mast	Maintained from APR 01 TO NOV 30. Private aid.
Suttons Bay							
18190	- YACHT CLUB BASIN LIGHT 2	44-59-00.300N 085-38-28.000W	Fl R 2.5s	20 6		TR on post.	Maintained from May 15 to Oct. 15. Private aid.
18195	- YACHT BASIN OBSTRUCTION LIGHT	44-59-00.300N 085-38-28.000W	Fl W 2.5s	20 6		NW on post worded DANGER.	Maintained from May 15 to Oct. 15. Private aid.

(1) No.	(2) Name and Location	(3) Position	(4) Characteristic	(5) Height	(6) Range	(7) Structure	(8) Remarks
LAKE MICHIGAN							
GRAND TRAVERSE BAY TO LITTLE TRAVERSE BAY (Chart 14913)							
Suttons Bay							
18200	- Yacht Club Entrance Buoy 3	44-59-00.300N 085-38-28.000W				Green can.	Maintained from May 15 to Oct. 15. Private aid.
18205	- Municipal Entrance Buoy 2S	44-58-33.900N 085-38-41.000W				Red nun.	Maintained from May 1 to Nov. 1. Private aid.
18210	- Municipal Entrance Buoy 3	44-58-31.200N 085-38-43.200W				Green can.	Maintained from May 1 to Nov. 1. Private aid.
18215	- Municipal Entrance Buoy 4	44-58-32.100N 085-38-42.000W				Red nun.	Maintained from May 1 to Nov. 1. Private aid.
18220	- MUNICIPAL DOCK LIGHT 6	44-58-33.000N 085-38-43.500W	Q R	17 5		TR on white post.	Maintained from May 1 to Nov. 30. Private aid.
18225	- MUNICIPAL DOCK LIGHT 7	44-58-30.800N 085-38-44.200W	Q G	17 5		SG on white post.	Maintained from May 1 to Nov. 1. Private aid.
18230	- Municipal Entrance Buoy 9	44-58-32.300N 085-38-45.500W				Green can.	Maintained from May 1 to Nov. 1. Private aid.
18235	- Buoy 1 Marks north side of shoal.	44-59-50.933N 085-36-03.768W				Green can.	
West Arm							
18240	- <i>Lighted Bell Buoy 4</i> Marks shoal.	44-56-01.049N 085-35-33.167W	FI R 4s		4	Red.	Maintained from Apr. 14 to Nov. 14.
18245	- Buoy 6 Marks south side of shoal.	44-53-14.700N 085-36-21.500W				Red nun.	
18250	Tucker Point Shoal Buoy 1 Marks south side of shoal.	44-52-52.200N 085-33-37.200W				Green can.	
18255	Marion Island Shoal Buoy 2 Marks north side of shoal.	44-52-34.800N 085-33-54.000W				Red nun.	
18260	- Buoy 7 Marks wreck.	44-51-14.754N 085-35-48.685W				Green can.	
18265	- <i>Lighted Buoy 8</i>	44-47-33.437N 085-37-23.600W	FI R 4s		5	Red.	Replaced by nun from Nov. 14 to Apr. 14.
Traverse City							
18270	- BREAKWATER LIGHT	44-47-18.230N 085-38-00.000W	FI R 2.5s	40 12	5	TR on tube.	
18275	- WEST BREAKWATER LIGHT	44-47-18.980N 085-38-03.060W	FI G 4s	24 7	4	SG on white pile.	
18280	ZEPHYR COMPANY LIGHT	44-46-58.000N 085-38-10.000W	F G	20 6			Private aid.
18285	TOTAL PETRO LIGHT	44-46-54.000N 085-38-12.000W	F G	15 5		On pile.	Operated only for the arrival and departure of tankers. Private aid.
18290	DUNCAN L CLINCH YACHT HARBOR LIGHT	44-46-03.780N 085-37-19.890W	Q G	22 7		SG on pile.	Maintained from May 1 to Nov 1. Private aid.
18291	DUNCAN L. CLINCH YACHT CLUB LIGHT 2	44-46-06.000N 085-37-18.800W	FI R 2.5s	22 7		TR on pile.	Maintained from May 1 to Nov 1. Private aid.
18295	BOARDMAN RIVER WEST PIERHEAD LIGHTS (2)	44-45-56.300N 085-36-43.500W	F R	20 6		On black poles.	Private aid.
18300	GREAT LAKES MARITIME ACADEMY WEST PIER LIGHT	44-46-30.000N 085-36-30.000W	FI G 15s	13 4		On Black Tripod tower.	Private aid.
18305	GREAT LAKES MARITIME ACADEMY EAST PIER LIGHT	44-46-00.000N 085-36-18.000W	Q R	13 4		On pile.	Private aid.

(1) No.	(2) Name and Location	(3) Position	(4) Characteristic	(5) Height	(6) Range	(7) Structure	(8) Remarks
LAKE MICHIGAN							
PLATTE BAY TO LELAND (Chart 14912)							
18310	NOAA Lighted Weather Buoy 45002	45-20-39.231N 086-24-41.081W	Fl (4)Y 20s			Yellow disc-shaped hull.	Maintained from Apr. 21 to Nov. 1. Aid maintained by National Oceanic and Atmospheric Administration.
18315	South Fox Island Shoals Buoy 3	45-17-13.700N 085-51-03.500W				Green can.	
18320	South Fox Island Shoals Buoy 4	45-19-00.000N 085-51-06.000W				Red nun.	
18325	South Fox Island Shoals Buoy 2	45-14-50.259N 085-50-13.502W				Red nun.	
18327	NORTH MANITOU ISLAND PIER LIGHT 2	45-07-13.800N 085-58-24.300W	Fl R 4s	20 6		TR on post.	Maintained from May 15 to Oct. 30. Private aid.
18328	NORTH MANITOU ISLAND PIER LIGHT 4	45-07-21.000N 085-58-22.000W	Fl R 4s	20 6		TR on post.	Maintained from May 15 to Oct. 30. Private aid.
18330	LELAND HARBOR LIGHT 1	45-01-26.670N 085-45-51.780W	Fl G 2.5s	25 8	6	SG on post.	
18335	LELAND HARBOR LIGHT 2	45-01-27.760N 085-45-48.480W	Fl R 4s	25 8	4	TR on post.	
18336	Leland Harbor Shoal Buoy 2A	45-01-26.712N 085-45-50.391W				Red nun.	
18337	Leland Harbor Shoal Buoy 2B	45-01-28.332N 085-45-49.974W				Red nun.	
18340	North Manitou Shoal Light Marks south side of shoal.	45-01-15.596N 085-57-25.685W	Fl R 15s	79 24	23	79	RACON: N (- •). HORN: 2 blasts ev 20s (2s bl-2s si-2s bl- 14s si). Standby light of reduced intensity
18350	<i>Pyramid Point Shoal Lighted Buoy 5</i> Marks north side of shoal.	45-00-00.280N 085-55-37.429W	Fl G 4s		5	Green.	Replaced by can from Nov. 14 to Apr. 21.
18355	North Manitou Shoal Southwest End Buoy 6	45-00-17.109N 086-00-17.854W				Red nun.	
18357	South Manitou Island Lighthouse	45-00-27.654N 086-05-37.620W	F W	54 16		104	Private aid.
18360	<i>South Manitou Island Shoal Lighted Gong Buoy 8</i>	44-57-26.375N 086-10-02.852W	Fl R 4s		4	Red.	Replaced by nun from Nov. 14 to Apr. 21.
18365	<i>Sleeping Bear Lighted Bell Buoy 7</i>	44-54-04.979N 086-09-57.350W	Fl G 4s		5	Green.	Replaced by can from Nov. 14 to Apr. 21.
18366	Manning Light	44-48-48.000N 086-03-58.000W	Fl W 4s	38 12		White circular tower.	Maintained from Apr. 15 to Nov. 15. Private aid.
STONY LAKE TO POINT BETSIE (Chart 14907)							
18370	Point Betsie Light	44-41-28.531N 086-15-18.758W	Fl W 10s	52 16	19	52	
Frankfort							
18375	- North Breakwater Light	44-37-51.127N 086-15-07.708W	F W	72 22	16	White square pyramidal tower. 72	HORN: 1 blast ev 30s (3s bl) operates by keying microphone five times on VHF FM marine CH 79
18385	- SOUTH BREAKWATER LIGHT	44-37-46.028N 086-15-08.131W	Fl R 4s	46 14	8	White cylindrical tower with red band.	
18390	- NORTH PIERHEAD LIGHT	44-37-47.690N 086-14-49.225W	Fl G 2.5s	31 9	4	SG on post.	
18395	- SOUTH PIERHEAD LIGHT	44-37-45.101N 086-14-44.462W	Fl R 6s	30 9	4	TR on post.	
18405	ARCADIA HARBOR LIGHT 1	44-29-01.113N 086-14-58.125W	Fl G 4s	30 9	4	SG on post.	

(1) No.	(2) Name and Location	(3) Position	(4) Characteristic	(5) Height	(6) Range	(7) Structure	(8) Remarks
LAKE MICHIGAN							
STONY LAKE TO POINT BETSIE (Chart 14907)							
Frankfort							
18410	ARCADIA HARBOR LIGHT 2	44-28-59.043N 086-15-01.580W	FI R 2.5s	30 9	4	White cylindrical tower with red band.	
Portage Lake							
18415	- NORTH PIERHEAD LIGHT	44-21-37.470N 086-16-04.940W	FI G 4s	32 10	5	White cylindrical tower with green band.	HORN: 1 blast ev 15s (2s bl) operat the fog signal by keying VHF FM marine radio 5 times on channel 79
18420	- SOUTH PIERHEAD LIGHT	44-21-33.737N 086-16-07.174W	FI R 4s	27 8	6		
18425	- INNER LIGHT	44-21-23.413N 086-16-05.535W	FI R 6s	27 8	4	TR on post.	
18427	- <i>Lighted Buoy 3</i> Marks shoal.	44-21-37.000N 086-14-37.000W	FI G 4s		3	Green.	Maintained from Apr. 14 to Oct. 14.
MANISTEE HARBOR (Chart 14938)							
Manistee							
18450	- North Pierhead Light	44-15-06.502N 086-20-48.695W	Iso W 6s	55 17	15	White cylindrical tower. 55	HORN: 1 blast ev 15s (2s bl). Fog signal operates by keying the microphone five times on VHF-FM CH 79.
18460	- SOUTH BREAKWATER LIGHT	44-15-05.276N 086-20-59.613W	FI R 4s	33 10	5	White cylindrical tower, with red band.	
18465	- SOUTH PIERHEAD LIGHT	44-15-00.363N 086-20-39.878W	Iso R 6s	29 9	4	TR on pole.	
Harbor Village Marina							
<i>Lights maintained from May 1 to Nov. 30.</i>							
18466	- ENTRANCE LIGHT 1	44-14-54.000N 086-20-31.200W	F G	7 2			Private aid.
18466.1	- ENTRANCE LIGHT 2	44-14-53.400N 086-20-27.000W	F R	7 2			Private aid.
18466.2	- ENTRANCE LIGHT 3	44-14-54.800N 086-20-28.200W	F G	7 2			Private aid.
18466.3	- ENTRANCE LIGHT 4	44-14-55.200N 086-20-27.000W	F R	7 2			Private aid.
18466.4	- ENTRANCE LIGHT 6	44-14-56.400N 086-20-26.400W	F R	7 2			Private aid.
Manistee Lake							
18480	- <i>Lighted Buoy 2</i>	44-15-11.350N 086-18-47.000W	FI R 2.5s		3	Red.	Maintained from May 14 to Oct. 14.
18483	- Buoy 3	44-15-11.198N 086-18-38.319W				Green can.	
18490	- <i>Obstruction Lighted Buoy A</i> Marks submerged ruins.	44-14-54.500N 086-18-37.000W	FI R 2.5s				Maintained from May 1 to Oct. 31. Private aid.
18495	- Buoy 5	44-15-04.588N 086-18-28.417W				Green can.	
18497	- Buoy 7	44-14-55.040N 086-18-20.210W				Green can.	
18500	- Buoy 9	44-14-37.333N 086-18-14.629W				Green can.	
18505	- Buoy 10	44-14-30.911N 086-18-16.409W				Red nun.	
18510	- Buoy 12	44-14-23.756N 086-18-14.591W				Red nun.	
18515	- Buoy 13	44-14-14.961N 086-18-09.389W				Green can.	
18520	- Buoy 14	44-13-56.871N 086-17-59.758W				Red nun.	

(1) No.	(2) Name and Location	(3) Position	(4) Characteristic	(5) Height	(6) Range	(7) Structure	(8) Remarks
LAKE MICHIGAN							
STONY LAKE TO POINT BETSIE (Chart 14907)							
18525	Big Sable Light	44-03-27.839N 086-30-51.572W	F W	106 32	15	White conical tower with top and middle third black with dwelling attached. 106	Obscured from 238° to 346°.
LUDINGTON HARBOR (Chart 14937)							
Ludington							
18530	- NORTH BREAKWATER LIGHT	43-57-13.002N 086-28-09.737W	Iso G 6s	55 17	8		HORN: 2 blasts ev 30s (2s bl-2s si-2s bl-24s si). Operates by keying microphone five times on VHF-FM CH 79
18540	- NORTH PIERHEAD LIGHT	43-57-10.562N 086-27-45.031W	Fl G 4s	26 8	5	SG on white column.	
18550	- INNER BREAKWATER SOUTH LIGHT	43-57-14.400N 086-27-45.000W	Q W	16 5		On steel pile.	Maintained from Apr. 1 to Nov. 15. Private aid.
18555	- SOUTH BREAKWATER LIGHT	43-57-06.800N 086-28-09.100W	Fl R 2.5s	30 9	6	White cylindrical tower with red band.	
18560	- SOUTH PIERHEAD LIGHT 6	43-57-05.650N 086-27-36.100W	Fl R 4s	30 9	5	TR on post.	
Pere Marquette Lake							
18565	- Lighted Buoy 1	43-56-43.698N 086-26-48.868W	Fl G 2.5s		4	Green.	Replaced by can from Oct. 14 to May 14.
18570	- Buoy 3	43-56-45.618N 086-26-38.548W				Green can.	Maintained from May 14 to Oct. 14.
18575	- Buoy 5	43-56-46.488N 086-26-35.148W				Green can.	Maintained from May 14 to Oct. 14.
18580	- West Buoy 2 Marks submerged piling.	43-56-31.508N 086-26-57.948W				Red nun.	Maintained from May 14 to Oct. 14.
STONY LAKE TO POINT BETSIE (Chart 14907)							
Consumer Power Company							
<i>Buoys maintained from Apr. 15 to Oct. 15. Buoys are located 230 feet apart, 100 feet off breakwall and lighted buoys mark submerged net.</i>							
18585	- Lighted Obstruction Buoy A	43-54-25.000N 086-27-38.000W	Q W			White with orange diamond.	Private aid.
18590	- Lighted Obstruction Buoy B	43-54-15.000N 086-27-38.000W	Q W			White with orange diamond.	Private aid.
18595	- Lighted Obstruction Buoy C	43-53-58.000N 086-27-54.000W	Q W			White with orange diamond.	Private aid.
18600	- Lighted Obstruction Buoy D	43-53-37.000N 086-27-59.000W	Q W			White with orange diamond.	Private aid.
18605	- Lighted Obstruction Buoy E	43-53-03.000N 086-27-58.000W	Q W			White with orange diamond.	Private aid.
18610	- Lighted Ostruction Buoy F	43-53-11.000N 086-27-32.000W	Q W			White with orange diamond.	Private aid.
18615	- Lighted Obstruction Buoy G	43-53-11.000N 086-27-06.000W	Q W			White with orange diamond.	Private aid.
Pentwater							
18620	- NORTH PIERHEAD LIGHT 3	43-46-56.353N 086-26-36.985W	Fl G 2.5s	43 13	9	White cylindrical tower with green band.	HORN: 1 blast ev 15s (2s bl). Operates by keying microphone five times on VHF-FM CH 79
18630	- SOUTH PIERHEAD LIGHT 4	43-46-53.541N 086-26-38.892W	Fl R 4s	48 15	4	TR on red skeleton tower.	
18645	Little Sable Light	43-39-09.455N 086-32-24.332W	Fl W 6s	108 33	17	Red brick conical tower. 108	

(1) No.	(2) Name and Location	(3) Position	(4) Characteristic	(5) Height	(6) Range	(7) Structure	(8) Remarks
LAKE MICHIGAN							
WHITE LAKE (Chart 14935)							
White Lake							
18650	- NORTH PIERHEAD LIGHT 1	43-22-31.730N 086-25-45.250W	FI G 6s	25 8	8	White column with green band.	
18655	- SOUTH PIERHEAD LIGHT 2	43-22-29.670N 086-25-46.410W	FI R 4s	33 10	5	TR on post.	
18660	- PIERHEAD INNER LIGHT 4	43-22-30.070N 086-25-20.460W	FI R 2.5s	30 9	4	TR on post.	
18665	- Lighted Buoy 5	43-22-30.000N 086-25-10.000W	FI G 2.5s		3	Green.	Maintained from Apr. 21 to Nov. 14.
18670	- Lighted Buoy 7	43-22-28.122N 086-25-03.137W	FI G 4s		3	Green.	Maintained from Apr. 21 to Nov. 14.
18675	- Lighted Buoy 9	43-22-32.590N 086-23-42.916W	FI G 2.5s		3	Green.	Maintained from Apr. 21 to Nov. 14.
18680	- Lighted Buoy 11	43-23-04.012N 086-22-41.042W	FI G 6s		3	Green.	Maintained from Apr. 21 to Nov. 14.
18685	- Lighted Buoy 12	43-23-32.979N 086-21-59.862W	FI R 4s		3	Red.	Maintained from Apr. 21 to Nov. 14.
18690	- LIGHT 14	43-24-05.300N 086-21-18.500W	FI R 2.5s	12 4	4	TR on pile.	
18695	- LIGHT 15	43-24-12.900N 086-21-16.800W	FI G 4s	12 4	4	SG on pile.	
LITTLE GIRLS POINT TO SILVER BAY (Chart 14966)							
18704	GLERL Muskegon	43-11-17.400N 086-20-38.400W	FI Y 4s				Secured with two point mooring sytem, lighted spar buoys with same flash characteristics marking mooring locations. Private aid.
LAKE MICHIGAN							
MUSKEGON LAKE (Chart 14934)							
Muskegon							
18705	- SOUTH BREAKWATER LIGHT	43-13-26.697N 086-20-48.804W	Iso R 6s	70 21	8	Pyramidal tower.	HORN: 2 blasts ev 20s (2s bl-2s si-2s bl-14s si). Fog signal operates by keying the microphone five times on VHF- FM CH 79.
18710	- SOUTH PIERHEAD LIGHT	43-13-35.951N 086-20-28.544W	FI R 4s	50 15	6	Conical tower.	
18720	- NORTH BREAKWATER LIGHT	43-13-31.839N 086-20-52.946W	FI G 4s	34 10	4	White cylindrical tower with green band.	
18725	- NORTH PIER OUTER LIGHT	43-13-39.309N 086-20-30.575W	FI G 6s	30 9	4	SG on post.	
18730	- NORTH PIER INNER LIGHT	43-13-58.336N 086-19-40.243W	FI G 4s	30 9	4	SG on post.	
18735	- LAKE LIGHT	43-13-54.123N 086-19-38.300W	FI R 2.5s	28 9	4	White cylindrical tower with red band.	
18740	HARBOUR TOWNE ENTRANCE LIGHT 1	43-13-42.700N 086-19-27.100W	F G	8 2		On tower.	Maintained from Apr. 1 to Dec. 1. Private aid.
18745	HARBOUR TOWNE ENTRANCE LIGHT 2	43-13-42.600N 086-19-28.100W	F R	8 2		On tower.	Maintained from Apr. 1 to Dec. 1. Private aid.
18750	- Lake Lighted Buoy 3	43-13-55.050N 086-18-04.217W	FI G 2.5s		4	Green.	Maintained from Apr. 1 to Nov. 21.

(1) No.	(2) Name and Location	(3) Position	(4) Characteristic	(5) Height	(6) Range	(7) Structure	(8) Remarks
LAKE MICHIGAN							
MUSKEGON LAKE (Chart 14934)							
Muskegon							
18760	LAKE MUSKEGON RANGE FRONT LIGHT	43-13-12.000N 086-18-03.000W	F R	26 8		KBW on pile.	Private aid.
18765	LAKE MUSKEGON RANGE REAR LIGHT 200 feet, 174° from front light.	43-13-12.000N 083-18-03.000W	F R	29 9		KBW on pile.	Private aid.
18770	BEAR LAKE ENTRANCE WEST LIGHT	43-14-22.500N 086-17-52.320W	FI G 4s	8 2		SB on piling.	Maintained from Apr. 1 to Nov. 1. Private aid.
18775	BEAR LAKE ENTRANCE EAST LIGHT	43-14-22.260N 086-17-50.640W	F R	8 2		TR on pile.	Maintained from Apr. 1 to Nov. 1. Private aid.
18780	BEAR LAKE CHANNEL LIGHT 1	43-14-42.000N 086-17-44.460W	Q G	6 2		SG on pile	Maintained from Apr 1 to Nov 1. Private aid.
Great Lakes Marina Entrance							
<i>Lights maintained from Apr. 15 to Dec. 12.</i>							
18785	- LIGHT 1	43-13-20.500N 086-17-38.100W	FI G 4s	10 3		SG on pile.	Private aid.
18790	- LIGHT 2	43-13-20.500N 086-17-40.100W	FI R 2.5s	10 3		TR on pile.	Private aid.
18795	- LIGHT 3	43-13-15.500N 086-17-38.100W	FI G 4s	11 3		SG on pile.	Private aid.
18800	- LIGHT 4	43-13-15.500N 086-17-40.100W	FI R 2.5s	11 3		TR on pile.	Private aid.
18805	- LIGHT 5	43-13-09.500N 086-17-38.100W	FI G 4s	12 4		SG on pile.	Private aid.
18810	- LIGHT 6	43-13-09.500N 086-17-40.100W	FI R 2.5s	12 4		TR on pile.	Private aid.
18811	Great Lakes Marina Buoy 7	43-13-12.060N 086-17-36.910W				Green Can	Private aid.
18812	Great Lakes Marina Buoy 9	43-13-11.300N 086-17-35.020W				Green Can	Private aid.
18813	Great Lakes Marina Buoy 11	43-13-11.160N 086-17-32.000W				Green Can	Private aid.
18815	BANK POINT LIGHT Marks south side of shoal.	43-13-49.500N 086-17-24.100W	FI G 4s	24 7	5	SG on post on concrete pier.	
Muskegon							
18818	GVSU Research Buoy	43-14-17.660N 086-16-49.914W	FI Y 4s				Secured with two point mooring system, spar buoys marking mooring locations. Maintained from Apr. 7 to Nov. 7. Private aid.
Lakeshore Yacht Club Channel							
<i>Aids maintained from Apr. 15 to Oct. 15.</i>							
18820	- Lighted Buoy 1	43-13-47.900N 086-16-46.200W	FI G 4s			Green.	Private aid.
18825	- Lighted Buoy 2	43-13-47.200N 086-16-48.100W	FI R 4s			Red.	Private aid.
18830	- Buoy 3	43-13-46.500N 086-16-42.500W				Green can.	Private aid.
18835	- Buoy 4	43-13-45.500N 086-16-44.000W				Red nun.	Private aid.
18840	- Buoy 5	43-13-44.900N 086-16-38.800W				Green can.	Private aid.
18845	- Buoy 6	43-13-44.000N 086-16-40.200W				Red nun.	Private aid.
18850	- Buoy 7	43-13-43.000N 086-16-34.500W				Green can.	Private aid.
18855	- Buoy 8	43-13-42.300N 086-16-36.500W				Red nun.	Private aid.

(1) No.	(2) Name and Location	(3) Position	(4) Characteristic	(5) Height	(6) Range	(7) Structure	(8) Remarks
LAKE MICHIGAN							
MUSKEGON LAKE (Chart 14934)							
Lakeshore Yacht Club Channel							
<i>Aids maintained from Apr. 15 to Oct. 15.</i>							
18870	- LIGHT 10	43-13-41.800N 086-16-34.800W	F R	12 4		TR on post.	Private aid.
18871	- LIGHT 11	43-13-41.100N 086-16-33.000W	F G	12 4		SG on post.	Private aid.
18875	MUSKEGON HARTSHORN LIGHT Marks north side of shoal.	43-14-05.040N 086-16-32.638W	FI R 4s	15 5	3	TR on column.	
Hartshorn Municipal Marina							
<i>Aids maintained from Apr. 15 to Oct. 15.</i>							
18881	- Lighted Buoy 1	43-14-05.831N 086-16-06.258W	FI G 4s			Green.	Private aid.
18882	- Lighted Buoy 2	43-14-05.520N 086-16-08.772W	FI R 4s			Red.	Private aid.
18883	- Buoy 3	43-13-58.020N 086-16-01.608W				Green can.	Private aid. Private aid.
18884	- Lighted Buoy 4	43-13-57.800N 086-16-03.720W	FI R 2s			Red.	Private aid.
18885	- LIGHT 5	43-13-52.600N 086-16-00.500W	Iso G 12s	15 5		On tripod.	Private aid.
18890	- LIGHT 6	43-13-51.700N 086-16-00.500W	Iso R 10s	15 5		On tripod.	Private aid.
18895	- BASIN LIGHT	43-43-47.000N 086-15-57.500W	F R	18 5		On pole.	Private aid.
18900	Verplank Channel Buoy 2	43-14-41.658N 086-15-09.564W					Private aid.
18905	Verplank Channel Buoy 4	43-14-40.716N 086-15-03.828W					Private aid.
18910	CONSUMERS POWER COMPANY LIGHT 1	43-15-12.180N 086-14-37.080W	F G				Maintained from Apr. 1 to Nov. 30. Private aid.
18915	CONSUMERS POWER COMPANY LIGHT 3	43-15-08.280N 086-14-45.960W	F G				Maintained from Apr. 1 to Nov. 30. Private aid.
18920	CONSUMERS POWER COMPANY LIGHT 5	43-15-04.980N 086-14-53.700W	F G				Maintained from Apr. 1 to Nov. 30. Private aid.
Conservation Club Channel							
<i>Aids maintained from May. 1 to Nov. 1.</i>							
18925	- Lighted Buoy 1	43-15-27.600N 086-15-22.860W	FI G 2s			Green.	Private aid.
18930	- Lighted Buoy 2	43-15-27.240N 086-15-22.140W	FI R 2s			Red.	Private aid.
18935	- Lighted Buoy 3	43-15-29.640N 086-15-21.420W	Q G			Green.	Private aid.
18936	- Buoy 3A	43-15-30.180N 086-15-21.300W				Green can.	Private aid.
18940	- Buoy 4	43-15-32.500N 086-15-13.200W				Red nun.	Private aid.
18945	- Dayboard 5	45-15-34.300N 086-15-15.000W				SG on post.	Private aid.
18950	- Buoy 6	43-15-31.320N 086-15-17.220W				Red.	Private aid.
GRAND HAVEN AND GRAND RIVER (Chart 14933)							
Grand Haven							
18965	- South Pierhead Entrance Light	43-03-24.910N 086-15-21.420W	FI R 10s	42 13	17	Red fog signal building. 42	Fog Signal operates by keying the microphone five times on VHF-FM CH 79. HORN: 2 blasts ev 30s (2s bl-2s si-2s bl-24s si).
18975	- SOUTH PIERHEAD INNER LIGHT	43-03-25.935N 086-15-13.631W	Oc R 4s	52 16	4	Red cylindrical tower.	

(1) No.	(2) Name and Location	(3) Position	(4) Characteristic	(5) Height	(6) Range	(7) Structure	(8) Remarks
LAKE MICHIGAN							
GRAND HAVEN AND GRAND RIVER (Chart 14933)							
Grand Haven							
18980	- NORTH PIERHEAD LIGHT 1	43-03-29.411N 086-15-21.205W	FI G 4s	36 11	6	White cylindrical tower with green band.	
Grand River							
<i>Unlighted buoys maintained from April 1 to Nov. 1.</i>							
18995	- Lighted Buoy 3	43-03-44.930N 086-14-17.332W	FI G 2.5s		3	Green.	Replaced by can from Nov. 28 to April 1.
19000	- Lighted Buoy 3A	43-03-49.364N 086-14-12.992W	FI G 4s		3	Green.	Replaced by can from Nov. 28 to April 1.
19005	- Lighted Buoy 4	43-04-15.695N 086-14-08.961W	FI R 4s		3	Red.	Replaced by nun from Nov. 28 to April 1.
19010	- Buoy 6	43-04-26.736N 086-14-05.568W					Maintained from Apr. 1 to Nov. 1.
19015	- Buoy 7	43-04-35.400N 086-14-00.900W				Green can.	Maintained from Apr. 1 to Nov. 1.
19020	- Lighted Buoy 8	43-04-34.211N 086-13-57.761W	FI R 2.5s		3	Red.	Replaced by nun from Nov. 28 to April 1.
19025	- Buoy 10	43-04-37.942N 086-13-49.944W				Red nun.	
19030	- Turning Basin Buoy 12	43-04-34.878N 086-13-23.541W				Red nun.	Maintained from Apr. 1 to Nov. 1.
19035	- Lighted Buoy 14	43-04-29.039N 086-12-59.478W	FI R 2.5s		3	Red.	Maintained from April 1 to Nov. 1.
19040	SPRING LAKE OBSTRUCTION LIGHT	43-04-37.760N 086-12-49.750W	FI W 2.5s	15 5	5	3 NW on pile worded DANGER.	
19045	- Lighted Buoy 14A	43-04-27.606N 086-12-45.345W	FI R 6s		3	Red.	Maintained from April 1 to Nov. 1.
19050	- Lighted Buoy 15	43-04-24.708N 086-12-36.567W	FI G 4s		3	Green.	Maintained from April 1 to Nov. 1.
19051	- Lighted Buoy 15A	43-04-18.678N 086-12-32.838W	FI G 6s		3	Green.	Maintained from April 1 to Nov. 1.
19055	- Lighted Buoy 16	43-04-24.198N 086-12-37.773W	FI R 4s		3	Red.	Maintained from April 1 to Nov. 1.
19060	- Lighted Buoy 16A	43-04-13.287N 086-12-31.645W	FI R 6s		3	Red.	Maintained from April 1 to Nov. 1.
19065	- Buoy 17	43-04-04.650N 086-12-21.500W				Green can.	
19070	- Buoy 19	43-03-56.514N 086-12-13.021W				Green can.	
19075	- Buoy 20	43-03-54.000N 086-12-13.100W				Red nun.	
19080	- Buoy 21	43-03-50.835N 086-11-59.512W				Green can.	
19085	- Buoy 22	43-03-46.509N 086-11-47.034W				Red nun.	
19090	- Buoy 23	43-03-40.200N 086-11-19.700W				Green can.	
19095	- Buoy 24	43-03-26.598N 086-10-32.580W				Red nun.	
19100	- Buoy 26	43-03-21.265N 086-10-16.437W				Red nun.	

(1) No.	(2) Name and Location	(3) Position	(4) Characteristic	(5) Height	(6) Range	(7) Structure	(8) Remarks
LAKE MICHIGAN							
GRAND HAVEN AND GRAND RIVER (Chart 14933)							
Grand Haven							
Grand River							
<i>Unlighted buoys maintained from April 1 to Nov. 1.</i>							
19105	- Buoy 28	43-03-08.800N 086-09-50.300W				Red nun.	
19110	- Buoy 29	43-02-40.200N 086-09-38.600W				Green can.	
19115	- Buoy 30	43-02-40.816N 086-09-39.911W				Red nun.	
19120	- Buoy 31	43-02-21.000N 086-09-42.600W				Green can.	
19125	- Buoy 33	43-02-10.500N 086-09-41.100W				Green can.	
19130	- Buoy 35	43-01-55.900N 086-09-35.600W				Green can.	
19135	- Buoy 37	43-01-31.300N 086-09-02.800W				Green can.	
19140	- Buoy 39	43-01-33.400N 086-08-53.900W				Green can.	
19145	- Buoy 40	43-01-51.900N 086-08-38.600W				Red nun.	
19150	- Buoy 42	43-02-10.233N 086-08-33.144W				Red nun.	
19155	- Buoy 44	43-02-19.814N 086-08-23.872W				Red nun.	
19160	- Buoy 46	43-02-25.700N 086-08-13.000W				Red nun.	
19165	- Buoy 48	43-02-29.171N 086-08-01.989W				Red nun.	
19170	- Buoy 50	43-02-30.225N 086-07-48.601W				Red nun.	
19175	- Buoy 51	43-02-24.000N 086-07-11.900W				Green can.	
19180	- Buoy 52	43-02-22.438N 086-06-39.135W				Red nun.	
19185	- Buoy 54	43-02-25.000N 086-06-11.100W				Red nun.	
19190	- Buoy 55	43-02-24.141N 086-05-44.892W				Green can.	
19195	- Buoy 57	43-02-23.800N 086-05-19.700W				Green can.	
19200	- Buoy 59	43-02-26.500N 086-04-56.600W				Green can.	
19205	- Buoy 60	43-02-27.800N 086-04-45.600W				Red nun.	
19210	- Buoy 62	43-02-29.105N 086-04-25.058W				Red nun.	
19215	- Buoy 64	43-02-26.754N 086-04-01.329W				Red nun.	
19220	- Buoy 66	43-02-19.000N 086-03-37.100W				Red nun.	
19225	- Buoy 67	43-02-07.300N 086-03-11.200W				Green can.	
19230	- Buoy 68	43-01-55.900N 086-02-47.600W				Red nun.	
19235	- Buoy 69	43-01-46.700N 086-02-26.800W				Green can.	
19240	- Buoy 71	43-01-42.100N 086-02-10.300W				Green can.	
19245	- Buoy 72	43-01-37.500N 086-01-59.700W				Red nun.	
19250	- Buoy 74	43-01-25.200N 086-01-31.900W				Red nun.	
19255	- Buoy 76	43-01-09.100N 086-01-12.800W				Red nun.	

(1) No.	(2) Name and Location	(3) Position	(4) Characteristic	(5) Height	(6) Range	(7) Structure	(8) Remarks
LAKE MICHIGAN							
GRAND HAVEN AND GRAND RIVER (Chart 14933)							
Grand Haven							
Grand River							
<i>Unlighted buoys maintained from April 1 to Nov. 1.</i>							
19260	- Buoy 78	43-01-03.104N 086-01-09.192W				Red nun.	
19265	- Warning Daybeacon	43-00-59.700N 086-01-08.700W				NW on pile worded DANGER - END OF DREDGED CHANNEL.	
SOUTH HAVEN TO STONEY LAKE (Chart 14906)							
Port Sheldon							
19270	- BREAKWATER NORTH LIGHT	42-54-00.000N 086-13-06.000W	FI G 4s	14 4		Column.	Maintained from Apr. 1 to Oct. 31. Private aid.
19275	- BREAKWATER SOUTH LIGHT	42-54-00.000N 086-03-06.000W	FI R 4s	14 4		Column.	Maintained from Apr. 1 to Oct. 31. Private aid.
HOLLAND HARBOR (Chart 14932)							
Holland Harbor							
19280	- NORTH BREAKWATER LIGHT	42-46-24.400N 086-12-56.900W	FI G 6s	27 8	7	White cylindrical tower with green band.	
19285	- SOUTH BREAKWATER LIGHT	42-46-21.100N 086-12-56.900W	FI R 4s	27 8	5	White cylindrical tower with red band.	HORN: 1 blast ev 30s (3s blast). Operates by keying microphone five times on VHF-FM Ch. 79.
19290	- NORTH PIERHEAD LIGHT	42-46-23.850N 086-12-45.756W	FI G 4s	25 8	4	SG on cylindrical tower.	
19295	- South Pierhead Light	42-46-21.520N 086-12-44.993W	AI WR 10s	52 16	W 19 R 17	On square tower on building. 52	
Lake Macatawa							
19305	- LIGHT	42-46-19.600N 086-12-24.300W	FI R 2.5s	24 7	4	TR on column.	Not visible westward.
19310	- <i>Lighted Buoy 1</i>	42-46-18.281N 086-12-03.848W	FI G 2.5s		4	Green.	Replaced by can from Nov. 7 to Apr. 14.
19320	<i>Big Bay Lighted Buoy 1</i>	42-46-51.558N 086-11-02.119W	FI G 6s		3	Green.	Maintained from Apr. 14 to Nov. 14.
19325	<i>Big Bay Lighted Buoy 2</i>	42-46-52.464N 086-10-57.366W	FI R 6s		3	Red.	Maintained from Apr. 14 to Nov. 14.
19330	Big Bay Buoy 3	42-47-04.020N 086-10-58.643W				Green can.	Maintained from Apr. 14 to Nov. 14.
19335	MIDDLE GROUND LIGHT 3 Marks southeast side of shoal.	42-46-45.322N 086-10-41.034W	FI G 4s	23 7	4	SG on column on cylindrical base.	
19340	DRAKE POINT LIGHT 4 Marks north side of shoal.	42-46-44.040N 086-10-22.453W	FI R 4s	23 7	4	TR on column on cylindrical base.	
19345	- Buoy 5	42-46-44.455N 086-09-53.291W				Green can.	
19350	- <i>Lighted Buoy 6</i>	42-46-43.058N 086-09-53.562W	FI R 6s		4	Red.	Replaced by nun from Nov. 7 to Apr. 14.
19375	POINT SUPERIOR LIGHT 7	42-46-44.520N 086-09-16.110W	FI G 4s	23 7	4	SG on column on cylindrical base.	
19380	- Buoy 9	42-46-41.149N 086-09-08.305W				Green can.	
19385	- <i>Lighted Buoy 10</i>	42-46-39.172N 086-09-02.038W	FI R 2.5s		4	Red.	Replaced by nun from Nov. 7 to Apr. 14.

(1) No.	(2) Name and Location	(3) Position	(4) Characteristic	(5) Height	(6) Range	(7) Structure	(8) Remarks
LAKE MICHIGAN							
HOLLAND HARBOR (Chart 14932)							
Holland Harbor							
Lake Macatawa							
19390	- Buoy 11	42-46-42.950N 086-08-57.372W				Green can.	
19393	- Buoy 12	42-46-53.303N 086-08-30.225W				Red nun.	
19395	- Buoy 13	42-46-58.829N 086-08-21.731W				Green can.	
19400	- <i>Lighted Buoy 14</i>	42-47-05.183N 086-08-03.150W	FI R 4s		4	Red.	Replaced by nun from Nov. 7 to Apr. 14.
19405	- Buoy 15	42-47-15.038N 086-07-45.057W				Green can.	
19410	- <i>Lighted Buoy 16</i>	42-47-21.980N 086-07-25.472W	FI R 2.5s		4	Red.	Replaced by nun from Nov. 7 to Apr. 14.
19415	- Buoy 17	42-47-26.988N 086-07-16.740W				Green can.	
19420	- <i>Lighted Buoy 19</i>	42-47-34.536N 086-07-10.684W	FI G 4s		4	Green.	Replaced by can from Nov. 7 to Apr. 14.
19425	- Buoy 21	42-47-38.598N 086-06-59.084W				Green can.	
19430	- Buoy 23	42-47-46.782N 086-06-53.733W				Green can.	
19435	- Buoy 25	42-47-53.448N 086-06-49.359W				Green can.	
19440	- Buoy 26	42-47-52.994N 086-06-48.005W				Red nun.	
SOUTH HAVEN TO STONY LAKE (Chart 14906)							
Saugatuck							
19445	- SOUTH PIERHEAD LIGHT	42-40-36.000N 086-12-59.000W	FI R 4s	30 9	7	Cylindrical structure with red band.	HORN: 1 blast ev 15s (2s bl). Operates by keying microphone five times on VHF-FM Ch. 79.
19450	- NORTH PIERHEAD LIGHT	42-40-38.880N 086-12-57.410W	FI G 4s	30 9	5	Cylindrical structure with green band.	
Kalamazoo River							
<i>Buoys maintained from May 14 to Nov. 7.</i>							
19455	- Buoy 2	42-40-32.700N 086-12-22.800W				Red nun.	
19460	- Buoy 4	42-40-35.100N 086-12-12.300W				Red nun.	
19465	- Buoy 5	42-40-23.300N 086-11-54.800W				Green can.	
19470	- Buoy 6	42-40-19.300N 086-11-53.700W				Red nun.	
19475	- Buoy 8	42-39-54.000N 086-12-03.800W				Red nun.	
19480	- Buoy 9	42-39-50.800N 086-12-04.800W				Green can.	
19485	- Buoy 11	42-39-42.794N 086-12-17.875W				Green can.	
19490	- Buoy 12	42-39-40.200N 086-12-22.200W				Red nun.	
19495	- Buoy 14	42-39-28.400N 086-12-24.000W				Red nun.	
South Haven							
19505	- South Pierhead Light	42-24-04.830N 086-17-16.640W	F R	37 11	13	Red conical tower. 37	Fog Signal operates by keying the microphone five times on VHF-FM CH 79. HORN: 2 blast ev 30s (2s bl-2s si-2s bl-24s si).

(1) No.	(2) Name and Location	(3) Position	(4) Characteristic	(5) Height	(6) Range	(7) Structure	(8) Remarks
LAKE MICHIGAN							
SOUTH HAVEN TO STONY LAKE (Chart 14906)							
South Haven							
19510	- NORTH PIER LIGHT	42-24-06.800N 086-17-17.500W	Fl G 4s	28 9	6	On pole.	
Palisades Nuclear Security Zone <i>Buoys maintained from Apr. 15 to Nov. 1.</i>							
19511	- No Entry Buoy A	42-19-12.000N 086-19-24.000W				White can with orange bands and exclusion symbol worded NO ENTRY.	Private aid.
19511.1	- No Entry Buoy B	42-19-17.000N 086-19-37.000W				White can with orange bands and exclusion symbol worded NO ENTRY.	Private aid.
19511.2	- No Entry Buoy C	42-19-22.000N 086-19-54.000W				White can with orange bands and exclusion symbol worded NO ENTRY.	Private aid.
19511.3	- No Entry Buoy D	42-19-33.000N 086-19-48.000W				White can with orange bands and exclusion symbol worded NO ENTRY.	Private aid.
19511.4	- No Entry Buoy E	42-19-44.000N 086-19-42.000W				White can with orange bands and exclusion symbol worded NO ENTRY.	Private aid.
19511.5	- No Entry Buoy F	42-19-39.000N 086-19-24.000W				White can with orange bands and exclusion symbol worded NO ENTRY.	Private aid.
19511.6	- No Entry Buoy G	42-19-35.000N 086-19-07.000W				White can with orange bands and exclusion symbol worded NO ENTRY.	Private aid.
ST. JOSEPH AND BENTON HARBOR (Chart 14930)							
St. Joseph							
19515	- North Pierhead Light	42-06-55.160N 086-29-44.070W	Fl W 2.5s	31 9	12	White cylindrical tower. 31	HORN: 1 blast ev 30s (3s bl). Fog signal operates by keying the microphone five times on VHF-FM Ch. 79.
19520	- North Pier Inner Light	42-06-57.790N 086-29-36.480W	Oc W 4s	53 16	7	Octagonal tower. 53	
19525	- SOUTH PIERHEAD LIGHT	42-06-51.200N 086-29-42.070W	Iso R 6s	25 8	4		Temporay Light seasonal from 01 April to 01 November
19527	- COAST GUARD LIGHT	42-06-47.520N 086-29-04.380W	Fl Y 4s	26 8	3		
19530	- River Buoy 3	42-06-44.880N 086-28-34.400W				Green can.	Maintained from Apr. 28 to Nov. 1.
Donald S. Cook Nuclear Security Zone <i>Buoys maintained from Apr. 1 to Nov. 15</i>							
19534	Donald C. Cook Nuclear Security Zone No Entry Buoy A	41-58-31.980N 086-34-18.500W	Iso W 2s			White can with orange bands and exclusion symbol worded NO ENTRY.	Private aid.

(1) No.	(2) Name and Location	(3) Position	(4) Characteristic	(5) Height	(6) Range	(7) Structure	(8) Remarks
LAKE MICHIGAN							
ST. JOSEPH AND BENTON HARBOR (Chart 14930)							
St. Joseph							
Donald S. Cook Nuclear Security Zone							
<i>Buoys maintained from Apr. 1 to Nov. 15</i>							
19534.1	<i>Donald C. Cook Nuclear Security Zone No Entry Buoy B</i>	41-58-35.340N 086-34-35.460W	Iso W 2s			White can with orange bands and exclusion symbol worded NO ENTRY.	Private aid.
19534.2	<i>Donald C. Cook Nuclear Security Zone No Entry Buoy C</i>	41-58-40.380N 086-34-33.660W	Iso W 2s			White can with orange bands and exclusion symbol worded NO ENTRY.	Private aid.
19534.3	<i>Donald C. Cook Nuclear Security Zone No Entry Buoy D</i>	41-58-46.140N 086-34-31.500W	Iso W 2s			White can with orange bands and exclusion symbol worded NO ENTRY.	Private aid.
19534.4	<i>Donald C. Cook Nuclear Security Zone No Entry Buoy E</i>	41-58-42.780N 086-34-14.940W	Iso W 2s			White can with orange bands and exclusion symbol worded NO ENTRY.	Private aid.
WAUKEGAN TO SOUTH HAVEN (Chart 14905)							
New Buffalo							
19535	- HARBOR LIGHT 1	41-48-08.460N 086-45-08.600W	FI G 2.5s	25 8	6	SG on column.	
19540	- HARBOR LIGHT 2	41-48-06.120N 086-45-05.072W	FI R 2.5s	25 8	6	TR on column.	
19541	- Shoal Buoy A	41-48-05.100N 086-45-02.000W				White can with orange bands and diamond.	Maintained from Mar. 15 to Nov. 15. Private aid.
19542	- Shoal Buoy B	41-48-04.000N 086-44-59.800W				White can with orange bands and diamond.	Maintained from Mar. 15 to Nov. 15. Private aid.
19543	- Shoal Buoy C	41-48-03.100N 086-44-58.000W				White can with orange bands and diamond.	Maintained from Mar. 15 to Nov. 15. Private aid.
ALGOMA TO SHEBOYGAN (Chart 14903)							
WAUKEGAN TO SOUTH HAVEN (Chart 14905)							
Michigan City							
19545	- East Pierhead Light	41-43-44.281N 086-54-41.705W	Oc W 4s	55 17	13	White octagonal tower with red roof attached to fog signal building. 55	HORN: 2 blasts ev 30s (2s bl-2s si-2s bl-24s si). Operates by keying microphone five times on VHF-FM Ch. 79.
19555	- BREAKWATER LIGHT	41-43-47.370N 086-54-50.010W	FI R 4s	36 11	6	TR on pyramidal structure with red band.	
19560	- BREAKWATER SOUTH LIGHT	41-43-36.600N 086-54-58.600W	FI Y 2.5s	33 10	4	NY on pyramidal structure.	
19565	- WEST PIERHEAD LIGHT	41-43-35.700N 086-54-35.960W	FI R 6s	41 13	4	TR on tower.	
19566	- Ch. Buoy 12	41-43-38.040 N 086-54-36.960 W					Maintained from May 14 to Nov. 14.
19570	- OUTER BASIN LIGHT	41-43-31.760N 086-54-31.070W	FI G 4s	25 8	4	SG on pile.	
LAKE MICHIGAN							
WAUKEGAN TO SOUTH HAVEN (Chart 14905)							
Burns Harbor							
19575	BAILEYTOWN WATER INTAKE CRIB LIGHT	41-38-58.614N 087-07-21.864W	Q W	14 4		Skeleton tower.	Maintained from Apr. 1 to Dec. 1. Private aid.

(1) No.	(2) Name and Location	(3) Position	(4) Characteristic	(5) Height	(6) Range	(7) Structure	(8) Remarks
LAKE MICHIGAN							
WAUKEGAN TO SOUTH HAVEN (Chart 14905)							
Burns Harbor							
19580	- EAST LIGHT	41-38-58.000N 087-07-52.000W	Fl W 2s	38 12		On pile.	Private aid.
19585	- NORTH LIGHT 2	41-38-55.800N 087-08-45.580W	Fl R 2.5s	36 11	6	TR on pile.	
19590	- SOUTH LIGHT 3	41-38-47.300N 087-08-49.100W	Fl G 4s	47 14	9	White cylindrical tower with green band.	
19595	BURNS WATERWAY JETTY NORTH LIGHT 1	41-38-03.669N 087-10-41.725W	Fl G 6s	27 8	7	White cylindrical tower with green band.	
19600	BURNS WATERWAY WEST PIER LIGHT 2	41-38-00.513N 087-10-40.048W	Fl R 2.5s	27 8	5	TR on post.	
CHICAGO LAKE FRONT (Chart 14927)							
Gary							
19605	- BULKHEAD LIGHT	41-37-26.598N 087-17-19.836W	Fl R 4s	20 6		On cylindrical tower.	Private aid.
19610	- BREAKWATER LIGHT	41-37-49.146N 087-19-13.098W	Fl (3)R 40s 2s fl 8s ec. 2s fl 8s ec. 2s fl 18s ec.	40 12		On cylindrical tower.	Standby light. HORN: 1 blast ev 30s (2s bl). Private aid.
19615	- EAST PIERHEAD LIGHT	41-37-27.921N 087-19-27.055W	F W	30 9		On post.	Operates during navigation season only. Private aid.
19620	- WEST PIERHEAD LIGHT	41-37-28.298N 087-19-30.888W	F R	25 8		On post.	Operates during navigation season only. Private aid.
19625	<i>Indiana Shoal Lighted Gong Buoy 2</i> Marks northeast side of shoals.	41-43-25.529N 087-20-52.646W	Fl R 4s		4	Red.	Maintained from Apr. 14 to Dec. 1.
Buffington Harbor							
19630	- BREAKWATER LIGHT	41-38-45.000N 087-24-37.500W	Fl R 4s	48 15		Conical tower.	Private aid.
19636	- INNER BREAKWATER EAST LIGHT 2	41-38-35.000N 087-24-53.000W	Fl R 2.5s	24 7		On post.	Private aid.
19637	- INNER BREAKWATER WEST LIGHT 1	41-38-33.000N 087-24-56.000W	Q G	24 7		On post.	Private aid.
CALUMET AND INDIANA HARBORS (Chart 14929)							
City of East Chicago, Indiana							
19648	- CASINO HARBOR LIGHT 1	41-39-17.390N 087-25-55.340W	Q G	50 15		SG on cylindrical tower.	Maintained from Apr. 1 to Dec. 1. Private aid.
19649	- CASINO HARBOR LIGHT 2	41-39-15.110N 087-25-59.930W	Oc R 4s	50 15		TR on cylindrical tower.	Maintained from Apr. 1 to Dec. 1. Private aid.
19650	- PASTRICK MARINA LIGHT 3	41-39-14.600N 087-26-05.600W	Fl G 4s	16 5		SG on post.	Maintained from Apr. 1 to Dec. 15. Visible 294° through 359°. Private aid.
19655	- PASTRICK MARINA LIGHT 4	41-39-14.500N 087-26-03.000W	Fl R 4s	16 5		TR on post.	Maintained from Apr. 1 to Dec. 15. Visible 294° through 359°. Private aid.
Indiana Harbor							
19660	- SOUTH BULKHEAD LIGHT	41-39-34.074N 087-25-14.232W	Fl R 2s	49 15		Pyramidal tower.	Private aid.
19665	- EAST BULKHEAD LIGHT	41-40-41.328N 087-24-04.866W	Fl R 2s	48 15		Pyramidal tower.	Private aid.
19670	- NORTH BULKHEAD LIGHT	41-41-20.340N 087-25-01.044W	Fl R 2s	48 15		Pyramidal tower.	Private aid.
19675	- East Breakwater Light	41-40-51.014N 087-26-28.027W	Iso G 6s	78 24	12	Square tower. 78	HORN: 2 blast ev 20s. Operates by keying microphone five times on VHF-FM Ch. 79.

(1) No.	(2) Name and Location	(3) Position	(4) Characteristic	(5) Height	(6) Range	(7) Structure	(8) Remarks
LAKE MICHIGAN							
CALUMET AND INDIANA HARBORS (Chart 14929)							
Indiana Harbor							
19685	- LIGHT 2	41-41-06.090N 087-26-49.380W	Oc R 4s	29 9	6	TR on pile.	
19690	- LIGHT 5	41-40-27.643N 087-26-19.840W	FI G 2.5s	48 15	5	White cylindrical tower with green band.	
19695	- LIGHT 6	41-40-22.756N 087-26-26.274W	FI R 2.5s	48 15	6	White cylindrical tower with red band.	Higher intensity beam on bearing 165.5°.
19700	- LIGHT 7	41-40-00.758N 087-26-31.264W	F G	45 14	9	SG on white cylindrical tower.	Higher intensity beam towards lake.
19705	- LIGHT 8	41-40-03.781N 087-26-34.574W	FI R 4s	13 4	5	TR on white cylindrical tower.	
CALUMET AND INDIANA HARBORS (Chart 14929)							
19710	American Oil Company Intake Buoy A	41-40-48.000N 087-29-18.000W				White with orange bands and orange diamond.	Maintained from Apr. 15 to Nov. 15. Private aid.
19715	WHIHALA BEACH BREAKWATER LIGHT 1	41-41-03.500N 087-29-20.000W	FI G 4s	25 8		On post.	Maintained from Apr. 15 to Nov. 15. Private aid.
19720	WHIHALA BEACH BEAKWATER LIGHT 2	41-41-05.200N 087-29-20.000W	FI R 3s	25 8		On post.	Maintained from Apr. 15 to Nov. 15. Private aid.
Calumet							
19740	HAMMOND INTAKE CRIB LIGHT	41-42-25.100N 087-29-49.500W	FI W 6s	26 8		On tower.	Maintained from Apr. 1 to Nov. 1. Private aid.
Hammond Marina							
<i>Aids maintained from Apr. 15 to Nov. 15.</i>							
19745	- ENTRANCE LIGHT 1	41-41-44.700N 087-30-14.800W	FI G 4s	20 6		SG on pile.	Private aid.
19750	- ENTRANCE LIGHT 2	41-41-44.700N 087-30-11.700W	FI R 4s	20 6		TR on pile.	Private aid.
19752	- Lighted Obstruction Buoy AA	41-41-43.780N 087-30-09.180W	Q W				Private aid.
19755	- Lighted Obstruction Buoy A	41-41-47.400N 087-30-09.300W	FI W 2.5s			White with orange bands and orange diamond.	Private aid.
19760	- Lighted Obstruction Buoy B	41-41-51.800N 087-30-13.700W	FI W 2.5s			White with orange bands and orange diamond.	Private aid.
19765	- Lighted Obstruction Buoy C	41-41-55.400N 087-30-20.300W	FI W 2.5s			White with orange bands and orange diamond.	Private aid.
19770	- Lighted Obstruction Buoy D	41-41-57.500N 087-30-26.600W	FI W 2.5s			White with orange bands and orange diamond.	Private aid.
Calumet							
19775	Nipsco Obstruction Buoy A	41-42-00.000N 087-30-26.000W				White with orange bands worded SUBMERGED PILINGS.	Maintained from Apr. 1 to Nov. 1. Private aid.
19780	- PARK 101ST STREET PIER LIGHT	41-42-47.923N 087-31-30.809W	FI R 4s	28 9	6	TR on post.	
CHICAGO LAKE FRONT (Chart 14927)							
19785	Chicago Lake Front Isolated Danger Buoy D	41-45-58.128N 087-23-44.653W				Black and red bands; can.	
19790	Chicago Lake Front Northeast Shoal Lighted Buoy 2 Marks east side of shoal.	41-45-36.268N 087-28-02.018W	FI R 4s		4	Red.	RACON: C (- • - •). Replaced by nun from Dec. 1 to Apr. 14.

(1) No.	(2) Name and Location	(3) Position	(4) Characteristic	(5) Height	(6) Range	(7) Structure	(8) Remarks
LAKE MICHIGAN							
CALUMET AND INDIANA HARBORS (Chart 14929)							
19795	<i>Calumet East Shoal Lighted Buoy 4</i>	41-43-59.008N 087-28-13.836W	Fl R 6s		4	Red.	Replaced by nun from Dec. 14 to April 14
19800	Calumet Harbor Breakwater South End Light	41-43-33.652N 087-29-35.956W	Al WR 10s 0.2s W fl 4.8s ec. 0.2s R fl 4.8s ec.	50 15	W 17 R 14	White square skeleton tower with red band. Lower half open. 46	HORN: 1 blast ev 15s (2s bl). Operates continuously from Apr. to Dec.
19810	<i>Calumet Harbor Lighted Buoy 1</i>	41-43-03.158N 087-29-39.877W	Fl G 4s		3	Green.	Year round lighted buoy
19815	Calumet Harbor Buoy 3	41-43-13.518N 087-30-10.788W				Green can.	
19820	Calumet Harbor Buoy 5	41-43-32.478N 087-30-36.189W				Green can.	
19825	<i>Calumet Harbor Lighted Buoy 7</i>	41-43-50.577N 087-31-01.480W	Fl G 4s		3	Green.	Year round lighted buoy.
19827	CALUMET HARBOR BREAKWATER OBSTRUCTION LIGHT	41-44-29.394N 087-30-52.040W	Fl Y 2.5s	28 9	8	White cylindrical tower with yellow band.	
19830	CALUMET HARBOR LIGHT	41-44-12.635N 087-30-28.804W	Fl R 2.5s	51 16	7	White cylindrical tower with red band.	
19835	CALUMET HARBOR ENTRANCE SOUTH SIDE LIGHT	41-44-08.146N 087-30-22.721W	Fl G 4s	30 9	6	White cylindrical tower with green band.	
19840	CALUMET PIERHEAD LIGHT	41-44-01.492N 087-31-44.479W	Iso R 6s	31 9	5	TR on post.	Obscured from 240° to 060°.
19845	CALUMET HARBOR DISPOSAL AREA LIGHT	41-43-52.296N 087-31-29.633W	Fl G 6s	26 8	3	SG on tower.	
19850	CALUMET RIVER ENTRANCE LIGHT	41-43-56.306N 087-31-46.175W	Fl G 2.5s	28 9	4	SG on post.	
CHICAGO LAKE FRONT (Chart 14927)							
19855	Clarke Point Buoy 8	41-45-33.926N 087-31-44.064W				Red nun.	Maintained from Apr. 14 to Nov. 01.
19860	FILTRATION PLANT BREAKWATER SOUTH END LIGHT	41-45-24.822N 087-32-16.794W	Fl W 2.5s	39 12		NW on skeleton tower marked DANGER.	Maintained from May 1 to Nov. 1. Private aid.
19865	FILTRATION PLANT BREAKWATER NORTH END LIGHT	41-45-42.438N 087-32-38.820W	Fl W 2.5s	39 12		NW on skeleton tower marked DANGER.	Maintained from May 1 to Nov. 1. Private aid.
19870	SIXTY-EIGHTH STREET CRIB LIGHT	41-47-10.500N 087-31-48.000W	Fl R 3s	61 19		Silver-gray lantern on red skeleton tower on stone crib.	Private aid.
19875	JACKSON PARK OUTER HARBOR LIGHT 2	41-47-04.500N 087-34-03.500W	Fl R 2.5s	28 9		TR on pile at end of breakwater.	Maintained from Apr. 15 to Dec. 1. Private aid.
19880	JACKSON PARK OUTER HARBOR LIGHT 4	41-46-52.900N 087-34-06.774W	Fl R 4s	28 9		TR on pile.	Maintained from Apr. 15 to Dec. 1. Private aid.
19885	JACKSON PARK INNER HARBOR LIGHT 6	41-46-47.300N 087-34-22.800W	F R	35 11		TR on pile.	Maintained from Apr. 15 to Dec. 1. Private aid.
19890	JACKSON PARK INNER HARBOR LIGHT 5	41-46-45.600N 087-34-21.800W	F G			SG on pile.	Maintained from Apr. 15 to Dec. 1. Private aid.
19895	FIFTY-NINTH STREET YACHT HARBOR SOUTH PIER LIGHT	41-47-17.300N 087-34-30.700W	F G	35 11		On post.	Maintained from Apr. 15 to Dec. 1. Private aid.
19900	FIFTY-NINTH STREET YACHT HARBOR NORTH PIER LIGHT	41-47-12.000N 087-34-18.000W	F R	35 11		On post.	Maintained from Apr. 15 to Dec. 1. Private aid.
19905	South Park Shoal Buoy 6 Marks east side of shoal.	41-47-53.884N 087-32-22.199W				Red nun.	

(1) No.	(2) Name and Location	(3) Position	(4) Characteristic	(5) Height	(6) Range	(7) Structure	(8) Remarks
LAKE MICHIGAN							
CHICAGO LAKE FRONT (Chart 14927)							
19910	<i>Clemson Shoal Lighted Bell Buoy 4</i>	41-48-24.565N 087-32-04.726W	FI R 4s		4	Red.	Replaced by nun from Dec. 14 to April 14.
19915	Hyde Park Shoal Outside Buoy 2	41-48-31.014N 087-32-38.801W				Red nun.	
19920	<i>Morgan Shoals Lighted Buoy 2</i>	41-48-38.600N 087-34-27.900W	FI R 2.5s		3	Red.	Maintained from Apr. 1 to Nov. 1.
19921	OAKWOOD BEACH NORTH PIER LIGHT	41-49-24.922N 087-35-48.453W	FI Y 2s	20 6			Private aid.
19922	OAKWOOD BEACH SOUTH PIER LIGHT	41-49-17.193N 087-35-39.191W	FI Y 2s				Private aid.
19925	FOUR-MILE CRIB LIGHT	41-52-24.000N 087-32-42.000W	FI W 15s	66 20		Red skeleton tower on stone crib.	HORN: 1 blast ev 20s (2s bl). Private aid.
CHICAGO HARBOR (Chart 14928)							
19930	THIRTY-FIRST STREET OUTER JETTY LIGHT	41-50-21.700N 087-36-15.800W	FI Y 2.5s	29 9		NW on cylindrical tower.	Maintained from Apr. 15 to Dec. 1. Private aid.
19931	<i>Thirty-First Street Jetty Danger Lighted Buoy A</i>	41-50-22.600N 087-36-18.200W	FI W 2s			White with orange bands and diamond worded DANGER BREAKWATER.	Maintained from Apr. 15 to Oct. 31. Private aid.
19932	<i>Thirty-First Street Jetty Danger Lighted Buoy B</i>	41-50-23.000N 087-36-20.800W	FI W 2s			White with orange bands and diamond worded DANGER BREAKWATER.	Maintained from Apr. 15 to Oct. 31. Private aid.
19933	<i>Thirty-First Street Jetty Danger Lighted Buoy C</i>	41-50-23.500N 087-36-23.300W	FI W 2s			White with orange bands and diamond worded DANGER BREAKWATER.	Maintained from Apr. 15 to Oct. 31. Private aid.
19934	THIRTY-FIRST STREET INNER JETTY LIGHT	41-50-24.400N 087-36-26.000W	FI Y 2.5s	26 8		NW on cylindrical tower.	Maintained from Apr. 15 to Dec. 1. Private aid.
Northerly Island Danger Zone							
19955	BURNHAM PARK HARBOR LIGHT	41-51-42.000N 087-36-36.000W	FI G 3s	60 18		On skeleton tower.	Red from 135° to 255°. Maintained from Apr. 15 to Dec. 1. Private aid.
19956	<i>Northerly Island Danger Lighted Buoy A</i>	41-51-52.200N 087-36-21.200W	FI W 2s			White and orange bands and diamond worded DANGER SUBMERGED BULKHEAD.	Maintained from Apr. 15 to Oct 31. Private aid.
19956.1	<i>Northerly Island Danger Lighted Buoy B</i>	41-51-48.500N 087-36-21.000W	FI W 2s			White and orange bands and diamond worded DANGER SUBMERGED BULKHEAD.	Maintained from Apr. 15 to Oct 31. Private aid.
19956.2	<i>Northerly Island Danger Lighted Buoy C</i>	51-51-45.000N 087-36-21.000W	FI W 2s			White with orange bands and diamond worded DANGER SUBMERGED BULKHEAD.	Maintained from Apr. 15 to Oct 31. Private aid.
CHICAGO LAKE FRONT (Chart 14927)							
Chicago Harbor							
19960	- Light	41-53-21.658N 087-35-25.712W	FI R 5s	82 25	14	White conical tower. 82	Floodlighted. HORN: 2 blasts ev 30s (2s bl). Operates from Apr. to Dec.
19980	- OUTER BREAKWATER SOUTH END LIGHT	41-52-48.623N 087-35-25.905W	Iso R 6s	27 8	6	White cylindrical tower with red band.	
19985	- ENTRANCE SOUTH SIDE LIGHT	41-53-14.864N 087-35-25.861W	FI G 4s	27 8	6	White cylindrical tower with green band.	

(1) No.	(2) Name and Location	(3) Position	(4) Characteristic	(5) Height	(6) Range	(7) Structure	(8) Remarks
LAKE MICHIGAN							
CHICAGO LAKE FRONT (Chart 14927)							
Chicago Harbor							
19990	- SOUTH BREAKWATER NORTHEND LIGHT 1	41-52-29.330N 087-36-36.430W	FI G 2.5s	35 11	4	SG on post.	
19995	- BREAKWATER SOUTH LIGHT	41-52-36.957N 087-36-36.300W	FI R 4s	23 7	4	White cylindrical tower with red band.	
20000	- SOUTHEAST GUIDE WALL LIGHT	41-53-17.940N 087-36-09.044W	Iso W 6s	48 15	9	White square tower with green band.	Visible from 157° to 023°.
20005	- MUNICIPAL PIER NO. 1 LIGHT	41-53-23.300N 087-35-58.800W	FI Y 2.5s			NY on skeleton tower.	Maintained from Apr. 1 to Dec. 1. Private aid.
20010	- NAVY PIER SOUTH LIGHT	41-53-29.400N 087-35-54.500W	Iso W 4s	30 9		On skeleton tower.	Maintained from Apr. 1 to Dec. 1. Private aid.
20012	- NAVY PIER NORTH LIGHT	41-53-32.300N 087-35-54.500W	Iso W 4s	30 9		On skeleton tower.	Maintained from Apr. 1 to Dec. 1. Private aid.
20015	- FILTRATION PLANT LIGHT B	41-53-35.800N 087-36-08.000W	FI W 4s	15 5		On dolphin.	Maintained from Mar. 15 to Dec. 15. Private aid.
20020	- FILTRATION PLANT LIGHT A	41-53-46.600N 087-36-08.800W	FI W 4s	10 3			Maintained from Mar. 15 to Dec. 15. Private aid.
20025	OAK STREET BREAKWATER LIGHT	41-54-11.021N 087-36-28.239W	FI G 4s	30 9	5	SG on post.	
20030	- OAK STREET BREAKWATER NORTHEAST END LIGHT 2	41-54-10.904N 087-36-33.989W	FI R 2.5s	26 8	5	TR on post.	
20035	- OAK STREET BREAKWATER SOUTHWEST END LIGHT 3	41-54-05.076N 087-37-02.205W	FI G 2.5s	26 8	5	SG on post.	
20040	WILLIAM E. DEVER CRIB LIGHT	41-55-00.000N 087-34-18.000W	Q W	72 22		On skeleton tower.	HORN: 1 blast ev 20s (2s bl). Private aid.
CHICAGO HARBOR (Chart 14928)							
Chicago North Side (Chart 14928)							
20055	NORTH AVENUE JETTY LIGHT	41-54-54.000N 087-37-12.000W	Q R	38 12		On skeleton tower.	Maintained from Apr. 15 to Dec. 1. Private aid.
20080	DIVERSEY HARBOR ENTRANCE NORTH BREAKWATER LIGHT	41-55-57.300N 087-37-50.500W	FI R 3s	38 12		On post.	Maintained from Apr. 15 to Dec. 1. Private aid.
20085	DIVERSEY HARBOR ENTRANCE SOUTH BREAKWATER LIGHT	41-55-57.200N 087-37-52.100W	FI G 3s	38 12		On post.	Maintained from Apr. 15 to Dec. 1. Private aid.
20090	BELMONT HARBOR LIGHT	41-56-30.000N 087-38-00.000W	FI R 3s	30 9		On tubular steel tower.	Maintained from Apr. 1 to Dec. 1. Private aid.
20095	BELMONT HARBOR INNER LIGHT	41-56-35.000N 087-38-09.000W	FI R 3s	80 24		On skeleton tower.	Maintained from Apr. 1 to Dec. 1. Private aid.
20100	Belmont Rock Shoal Buoy	41-56-38.057N 087-37-39.805W				Red nun.	Maintained from Apr. 14 to Nov. 01.
CHICAGO LAKE FRONT (Chart 14927)							
20105	MONTROSE BREAKWATER LIGHT	41-57-48.000N 087-37-53.000W	FI R 3s	40 12		On skeleton tower.	Maintained from Apr. 15 to Dec. 1. Private aid.
20110	MONTROSE HARBOR EAST BREAKWATER LIGHT	41-57-33.000N 087-38-25.000W	FI R 3s	40 12		On skeleton tower.	Maintained from Apr. 15 to Dec. 1. Private aid.
20115	MONTROSE HARBOR WEST BREAKWATER LIGHT	41-57-33.400N 087-38-28.000W	FI G 3s	41 13		On skeleton tower.	Maintained from Apr. 15 to Dec. 1. Private aid.

(1) No.	(2) Name and Location	(3) Position	(4) Characteristic	(5) Height	(6) Range	(7) Structure	(8) Remarks
LAKE MICHIGAN							
CHICAGO LAKE FRONT (Chart 14927)							
20130	WILSON AVENUE BREAKWATER LIGHT	41-58-07.000N 087-37-53.000W	Fl G 3s	36 11		On skeleton tower.	Maintained from Apr. 15 to Dec. 1. Private aid.
20135	WILSON AVENUE INTAKE CRIB LIGHT	41-58-00.000N 087-35-30.000W	Q W	68 21		On cylindrical tower.	HORN: 1 blast ev 20s (2s bl). Private aid.
20140	FOSTER AVENUE PIERHEAD LIGHT	41-58-49.000N 087-38-46.000W	Fl W 3s	41 13		On skeleton tower.	Maintained from Apr. 15 to Dec. 1. Private aid.
20145	HOLLYWOOD AVENUE BREAKWATER LIGHT	41-59-10.000N 087-38-59.000W	Fl R 3s	41 13		On skeleton tower.	Maintained from Apr. 15 to Dec. 1. Private aid.
20165	FARWELL AVENUE BREAKWATER LIGHT	42-00-24.000N 087-39-24.000W	Fl R 3s	41 13		On skeleton tower.	Maintained from Apr. 15 to Dec. 1. Private aid.
20170	South Boulevard Branch Warning Daybeacons	42-01-38.500N 087-39-58.000W				NW on pile worded DANGER GROIN.	Maintained from Apr. 1 to Nov. 1. Private aid.
Evanston							
<i>Buoys maintained from May 1 to Oct. 31.</i>							
20185	- BREAKWATER LIGHT	42-02-44.500N 087-40-16.200W	Fl R 4s	22 7		On post.	Maintained from May 1 to Oct. 15. Private aid.
20190	GROSSEPOINT LIGHT	42-04-00.000N 087-41-00.000W	Fl (2)W 15s	119 36		White, conical tower, red roofs.	Private aid.
20195	- Boat Ramp Buoy 1	42-02-41.500N 087-40-16.000W				Green can.	Private aid.
20200	- Boat Ramp Buoy 3	42-02-42.200N 087-40-16.500W				Green can.	Private aid.
20205	- Boat Ramp Buoy 5	42-02-42.800N 087-40-17.000W				Green can.	Private aid.
20210	- Boat Ramp Buoy 2	42-02-42.500N 087-40-15.000W				Red nun.	Private aid.
20215	- Boat Ramp Buoy 4	42-02-42.900N 087-40-15.400W				Red nun.	Private aid.
20220	- Boat Ramp Buoy 6	42-02-43.300N 087-40-15.800W				Red nun.	Private aid.
20221	- Boat Ramp Buoy 7	42-02-43.300N 087-40-17.500W				Green can.	Private aid.
20222	- Boat Ramp Buoy 8	42-07-43.600N 087-40-16.200W				Red nun.	Private aid.
WAUKEGAN TO SOUTH HAVEN (Chart 14905)							
Wilmette Harbor							
20225	- Entrance Buoy 1	42-04-36.200N 087-40-40.600W				Green can.	Maintained from May 1 to Nov. 15. Private aid.
20230	- Entrance Buoy 2	42-04-38.000N 087-40-39.800W				Red nun.	Maintained from May 1 to Nov. 15. Private aid.
20235	- ENTRANCE SOUTH LIGHT	42-04-37.000N 087-40-48.300W	Fl G 4s	15 5		On pile.	Maintained from Apr. 15 to Nov. 15. Private aid.
20240	- ENTRANCE NORTH LIGHT	42-04-37.200N 087-40-44.400W	Fl R 4s	20 6		On pile.	Maintained from Apr. 15 to Nov. 15. Private aid.
20245	- PIERHEAD LIGHT	42-04-43.350N 087-40-47.364W	Fl W 4s	40 12		On pile.	Maintained from Apr. 15 to Nov. 15. Private aid.
WAUKEGAN TO SOUTH HAVEN (Chart 14905)							
20250	<i>Wilmette Wreck Lighted Bell Buoy WR 2</i>	42-05-41.114N 087-38-57.870W	Q R		4	Red.	Replaced by nun from Dec. 14 to April 14.

(1) No.	(2) Name and Location	(3) Position	(4) Characteristic	(5) Height	(6) Range	(7) Structure	(8) Remarks
LAKE MICHIGAN							
WAUKEGAN TO SOUTH HAVEN (Chart 14905)							
20255	<i>Grossepoint Outer Lighted Bell Buoy 4</i>	42-08-14.361N 087-35-17.476W	FI R 6s		4	Red.	Replaced by nun from Dec. 14 to April 14.
20260	HIGHLAND PARK BREAKWATER LIGHT	42-11-27.000N 087-47-12.000W	Q R	21 6		On yellow post.	Maintained from May 1 to Oct. 31. Private aid.
20275	LAKE FOREST BREAKWATER LIGHT	42-15-01.531N 087-49-03.713W	FI R 4s	25 8		TR on post.	Maintained from Mar. 1 to Dec. 15. Private aid.
20280	LAKE FOREST JETTY LIGHT	42-15-02.219N 087-49-05.599W	FI G 4s	21 6		SG on post.	Maintained from Mar. 1 to Dec. 15. Private aid.
Great Lakes							
20285	- LIGHT 2	42-18-21.270N 087-49-29.105W	FI R 4s	34 10	5	White cylindrical tower with red band.	
20290	- LIGHT 1	42-18-18.376N 087-49-35.121W	FI G 4s	34 10	5	White cylindrical tower with green band.	
20295	- LIGHT 4	42-18-29.854N 087-49-50.012W	FI R 2.5s	15 5	4	TR on tower.	
20300	- LIGHT 3	42-18-27.991N 087-49-51.774W	FI G 2.5s	15 5	5	SG on tower.	
PORT WASHINGTON TO WAUKEGAN (Chart 14904)							
Waukegan							
20305	WAUKEGON SOUTH HARBOR MARINA LIGHT 2	42-21-20.574N 087-49-13.542W	Q R	26 8		On pile.	Maintained from Apr. 1 to Nov. 1. Private aid.
20310	- SOUTH HARBOR MARINA LIGHT 1	42-21-24.000N 087-49-14.700W	Q G	26 8		On pile.	Maintained from Apr. 1 to Nov. 1. Private aid.
20315	- Harbor Light	42-21-38.320N 087-48-48.240W	Oc G 4s	36 11	12	On cylindrical tower with green band. 36	HORN: 2 blasts ev 30s (2s bl-2s si-2s bl-24s si). Operates by key the microphone 5 times on VHF channel 79.
20325	- Shoals Buoy 1	42-21-27.105N 087-47-39.606W				Green can.	
20330	- Shoals Lighted Buoy 3 Marks northeast side of shoal.	42-21-40.899N 087-47-52.820W	FI G 2.5s		4	Green.	Can; winter marker. Maintained from April 14 to Dec. 1.
20335	- BREAKWATER LIGHT	42-21-44.431N 087-48-38.828W	FI (2)R 5s 0.4s fl 0.6s ec. 0.4s fl 3.6s ec.	32 10	6	White cylindrical tower with red band.	
20340	- NORTH PIERHEAD LIGHT	42-21-40.870N 087-48-52.955W	FI R 4s	24 7	4	TR on post.	
PORT WASHINGTON TO WAUKEGAN (Chart 14904)							
20345	COMMONWEALTH EDISON BREAKWATER LIGHT	42-22-54.600N 087-48-15.600W	FI R 6s	35 11		On skeleton tower.	Private aid.
20350	JOHNS-MANVILLE INTAKE CRIB LIGHT	42-23-26.340N 087-48-37.074W	Q W	38 12		On skeleton tower.	Private aid.
Zion Intake							
<i>Lights maintained from Apr. 1 to Oct. 31.</i>							
20355	- Lighted Buoy A	42-26-38.460N 087-47-31.500W	Q W			White with orange bands and diamond.	Private aid.
20360	- WEST LIGHT	42-26-38.220N 087-47-28.920W	FI W 2.5s	5 2		NW on post.	Private aid.
20380	Zion Discharge Buoy B	42-26-44.000N 087-47-42.000W				White can with orange bands and diamond.	Maintained from Apr. 1 to Oct. 31. Private aid.

(1) No.	(2) Name and Location	(3) Position	(4) Characteristic	(5) Height	(6) Range	(7) Structure	(8) Remarks
LAKE MICHIGAN							
PORT WASHINGTON TO WAUKEGAN (Chart 14904)							
Zion Intake							
<i>Lights maintained from Apr. 1 to Oct. 31.</i>							
20385	Zion Discharge Buoy C	42-26-41.000N 087-47-42.000W				White can with orange bands and diamond.	Maintained from Apr. 1 to Oct. 31. Private aid.
Northpoint Marina							
<i>Aids to navigation maintained from Apr. 1 to Nov. 1.</i>							
20386	- Reef Obstruction Lighted Buoy A	42-28-49.275N 087-47-53.076W	Q W			White with orange bands and diamond worded REEF.	Private aid.
20387	- Reef Obstruction Lighted Buoy B	42-28-53.324N 087-47-52.723W	Q W			White with orange bands and diamond worded REEF.	Private aid.
20388	- Reef Obstruction Lighted Buoy C	42-28-56.798N 087-47-52.515W	Q W			White with orange bands and diamond worded REEF.	Private aid.
20389	- Reef Obstruction Lighted Buoy D	42-29-00.831N 087-47-52.310W	Q W			White with orange bands and diamond worded REEF.	Private aid.
20390	- ENTRANCE LIGHT 1	42-29-16.000N 087-47-59.000W	FI G 4s	20 6		SG on post.	Private aid.
20395	- ENTRANCE LIGHT 2	42-29-17.298N 087-47-55.122W	FI R 4s	20 6		TR on post.	Private aid.
20400	- NORTH OBSTRUCTION LIGHT	42-29-22.000N 087-47-58.000W	Q W	20 6		NW on post.	Private aid.
20405	- CENTER OBSTRUCTION LIGHT	42-29-11.000N 087-47-57.000W	Q W	20 6		NW on post.	Private aid.
20410	- SOUTH OBSTRUCTION LIGHT	42-29-05.000N 087-47-56.000W	Q W	20 6		NW on post.	Private aid.
Prairie Harbor							
20412	- ENTRANCE NORTH PIER LIGHT 2	42-29-34.800N 087-48-04.200W	FI R 2.5s	21 6		TR on pole.	Private aid.
20413	- ENTRANCE SOUTH PIER LIGHT 1	42-29-33.840N 087-48-06.800W	FI G 2.5s	21 6		SG on pole.	Private aid.
Kenosha							
20415	- Light	42-35-19.700N 087-48-30.830W	Iso R 6s	50 15	12	Red conical tower. 50	HORN: 1 blast ev 30s (3s bl). Operates from Apr. to Dec.
20430	- BREAKWATER LIGHT	42-35-20.510N 087-48-21.070W	FI R 4s	20 6	8	White cylindrical tower with red band.	Higher intensity beam lakeward.
20435	- SOUTH PIER LIGHT	42-35-17.199N 087-48-26.880W	FI G 4s	34 10	5	Green band on cylindrical tower.	Higher intensity beam lakeward.
20445	SOUTHPORT MARINA ENTRANCE LIGHT 2	42-34-56.300N 087-48-35.400W	FI R 4s	36 11		TR on pile.	Private aid.
20450	SOUTHPORT MARINA ENTRANCE LIGHT 1	42-34-58.800N 087-48-34.800W	FI G 4s	31 9		SG on pile.	Private aid.
20455	SOUTHPORT MARINA INNER BREAKWATER LIGHT	42-34-54.400N 087-48-39.200W	Q W	34 10		NW on post worded DANGER ROCKS.	Private aid.
RACINE HARBOR (Chart 14925)							
Racine							
20470	- LAUNCH BASIN ENTRANCE LIGHT	42-43-42.900N 087-46-38.200W	FI R 2.5s	27 8		TR on post.	Maintained from Mar. 1 to Dec. 15. Private aid.
20475	- LAUNCH BASIN INNER LIGHT	42-43-43.800N 087-46-38.900W	FI G 2.5s	23 7		SG on post.	Maintained from Mar. 1 to Dec. 15. Private aid.
20480	- Reef Light Marks east side of reef.	42-43-39.184N 087-44-10.019W	FI W 6s	50 15	11	On skeleton tower. 50	HORN: 1 blast ev 15s (2s bl). Operates continuously from 01 Apr. to 01 Nov.

(1) No.	(2) Name and Location	(3) Position	(4) Characteristic	(5) Height	(6) Range	(7) Structure	(8) Remarks
LAKE MICHIGAN							
RACINE HARBOR (Chart 14925)							
Racine							
20485	- Reef West End Lighted Buoy 1	42-43-33.059N 087-46-01.360W	FI G 4s		4	Green.	Replaced by can from Dec. 7 to April 14.
20490	- East Harbor Entrance Light 2	42-44-01.000N 087-46-14.000W	Q R	50 15		On post with 10 ft. lightpipe.	Maintained from Apr. 1 to Nov. 1. HORN: 2 blasts ev 18s (2s bl-2s si-2s bl-12s si). Private aid.
20495	- WEST HARBOR ENTRANCE LIGHT 3	42-44-00.000N 087-46-18.700W	Q G	52 16		SG on skeleton tower.	Maintained from Apr. 15 to Oct. 31. Private aid.
20500	- HARBOR LIGHT 5	42-44-01.800N 087-46-29.000W	Q G	33 10		SG on pile.	Maintained from Mar. 1 to Dec. 15. Private aid.
20505	- Harbor Channel Lighted Buoy 4	42-44-05.300N 087-46-25.000W	Q R			Red.	Maintained from Apr. 15 to Oct. 31. Private aid.
20510	- Harbor Channel Lighted Buoy 6	42-44-05.200N 087-46-27.000W	Q R			Red.	Maintained from Apr. 15 to Oct. 31. Private aid.
20515	- HARBOR LIGHT 9	42-44-01.800N 087-46-32.100W	Q G	18 5		SG on post.	Maintained from Apr. 15 to Oct. 31. Private aid.
20520	- Harbor Channel Lighted Buoy 8	42-44-04.800N 087-46-32.000W	Q R			Red.	Maintained from Apr. 15 to Oct. 31. Private aid.
20525	- Harbor Channel Lighted Buoy 10	42-44-04.000N 087-46-35.000W	Q R			Red.	Maintained from Apr. 15 to Oct. 31. Private aid.
20530	- Harbor Channel Lighted Buoy 12	42-44-03.000N 087-46-37.000W	Q R			Red.	Maintained from Apr. 15 to Oct. 31. Private aid.
20535	- Harbor Preferred Channel Lighted Buoy	42-44-02.800N 087-46-39.000W	FI (2+1)R 6s			Red and green bands.	Maintained from Apr. 15 to Oct. 31. Private aid.
20540	- HARBOR LIGHT 14	42-44-02.400N 087-46-40.100W	FI R 2.5s	33 10		TR on pile.	Maintained from Mar. 1 to Dec. 15. Private aid.
20545	- HARBOR LIGHT 13	42-43-59.900N 087-46-38.900W	Q G	18 5		SG on post.	Maintained from Apr. 15 to Oct. 31. Private aid.
20550	- HARBOR JUNCTION LIGHT	42-43-59.500N 087-46-44.000W	FI (2+1)G 6s	30 9		JG on pile.	Maintained from Mar. 1 to Dec. 15. Private aid.
20555	- Yacht Club Channel Lighted Buoy 2	42-44-05.000N 087-46-38.000W	Q R			Red.	Maintained from Apr. 15 to Oct. 31. Private aid.
20560	- Yacht Club Channel Lighted Buoy 3	42-44-05.000N 087-46-39.500W	Q G			Green.	Maintained from Apr. 15 to Oct. 31. Private aid.
20565	- Yacht Club Channel Lighted Buoy 4	42-44-07.000N 087-46-36.000W	Q R			Red.	Maintained from Apr. 15 to Oct. 31. Private aid.
20570	- Yacht Club Channel Lighted Buoy 5	42-44-07.000N 087-46-40.000W	Q G			Green.	Maintained from Apr. 15 to Oct. 31. Private aid.
20575	- Yacht Club Channel Lighted Buoy 6	42-44-09.000N 087-46-34.500W	Q R			Red.	Maintained from Apr. 15 to Oct. 31. Private aid.
20580	- Yacht Club Channel Lighted Buoy 8	42-44-11.000N 087-46-34.000W	Q R			Red.	Maintained from Apr. 15 to Oct. 31. Private aid.

(1) No.	(2) Name and Location	(3) Position	(4) Characteristic	(5) Height	(6) Range	(7) Structure	(8) Remarks
LAKE MICHIGAN							
RACINE HARBOR (Chart 14925)							
Racine							
20585	- YACHT CLUB SOUTH BREAKWATER LIGHT	42-44-06.000N 087-46-36.000W	F R	15 5		On post.	Maintained from Apr. 1 to Nov. 1. Private aid.
20590	- YACHT CLUB NORTH BREAKWATER LIGHT	42-44-12.000N 087-46-30.000W	F G	15 5		On post.	Maintained from Apr. 1 to Nov. 1. Private aid.
LAKE MICHIGAN (Chart 14901)							
20595	NOAA Lighted Weather Buoy 45007	42-40-24.984N 087-01-34.324W	FI (4)Y 20s			Yellow disc-shaped hull.	Maintained from Apr. 21 to Nov. 1. Maintained by the National Oceanic and Atmospheric Administration. Aid maintained by National Oceanic and Atmospheric Administration.
PORT WASHINGTON TO WAUKEGAN (Chart 14904)							
20600	Wind Point South Shoal Buoy 16 Marks east side of shoal.	42-46-13.095N 087-44-03.997W				Red nun.	
20605	Wind Point Light	42-46-52.122N 087-45-29.995W	FI W 20s	111 34	21	White conical tower connected to dwelling. 111	The light may display a false or double flash at certain bearings
20610	Wind Point North Shoal Lighted Buoy 14 Marks southeast side of shoals.	42-47-34.078N 087-43-33.324W	FI R 4s		4	Red.	Replaced by nun from Dec. 7 to April 14.
20613	OAK CREEK BREAKWATER LIGHT 3	42-50-46.198N 087-49-30.072W	FI G 4s	30 9		SG on pile on breakwater.	Maintained from Feb. 1 to Dec. 1. Private aid.
20614	OAK CREEK BREAKWATER LIGHT 2	42-50-47.575N 087-49-25.608W	FI R 4s	30 9		TR on pile on breakwater.	Maintained from Feb. 1 to Dec. 1. Private aid.
20615	Oak Creek Park Daybeacon 1	42-51-55.400N 087-50-13.550W				SG on pile on breakwater.	Private aid.
20616	OAK CREEK PARK LIGHT 2	42-51-58.780N 087-50-14.460W	FI R 4s	27 8		TR on pile on breakwater.	Private aid.
20617	WISCONSIN ELECTRIC EAST END JETTY LIGHT A	42-51-11.400N 087-49-51.500W	Q Y			Steel sheet pile.	Maintained from May 1 to Nov. 1. Private aid.
20618	WISCONSIN ELECTRIC EAST END JETTY LIGHT B	42-51-11.100N 087-49-51.000W	Q Y			Steel sheet pile.	Maintained from May 1 to Nov. 1. Private aid.
20626.5	SOUTH MILWAUKEE Y.C. HARBOR ENTRANCE LIGHT 1	42-54-17.000N 087-50-34.000W	Q G	12 4		SG on pole on top of tanks.	Maintained from May 1 to Nov. 1. Private aid.
20627	SOUTH MILWAUKEE Y.C. HARBOR ENTRANCE LIGHT 2	42-54-16.000N 087-50-32.000W	Q R	12 4		TR on pole on sunken barge.	Maintained from May 1 to Nov. 1. Private aid.
20629	Lighted Dredge 906	42-58-06.000N 087-47-10.000W	Q W				Maintained from May 1 to Oct. 1. Private aid.
20630	Milwaukee South Point Lighted Bell Buoy 1 Marks east side of shoal.	42-59-20.585N 087-49-50.497W	FI G 4s		5	Green.	Replaced by can from Dec. 1 to Apr. 14.

(1) No.	(2) Name and Location	(3) Position	(4) Characteristic	(5) Height	(6) Range	(7) Structure	(8) Remarks
LAKE MICHIGAN							
MILWAUKEE HARBOR (Chart 14924)							
Milwaukee							
20635	- Breakwater Light	43-01-36.992N 087-52-54.927W	FI R 10s	61 19	14	Black lantern on white square structure. 61	Structure is floodlighted from sunset to sunrise. Submarine cable runs to Milwaukee Pierhead Light. Illuminated sign on channelward side of light structure worded CABLE CROSSING NO ANCHORING. HORN: 2 blasts ev 20s (2s bl-2s si-2s bl-14s si). Operates from Apr. 1 to Nov. 1.
20645	- BREAKWATER ENTRANCE SOUTH SIDE LIGHT	43-01-31.421N 087-52-54.717W	FI G 2.5s	48 15	9	White cylindrical tower with green band.	
20650	- SOUTH ENTRANCE LIGHT 1	43-00-27.700N 087-52-37.800W	FI G 4s	27 8	4	SG on post.	
20655	- SOUTH ENTRANCE LIGHT 2	43-00-30.047N 087-52-35.428W	FI R 4s	35 11	4	White cylindrical tower with red band.	
20660	- NORTH ENTRANCE LIGHT 1	43-02-37.125N 087-52-50.021W	FI G 4s	34 10	7	White cylindrical tower with green band.	
20665	- NORTH ENTRANCE LIGHT 2	43-02-41.207N 087-52-49.034W	FI R 4s	32 10	4	TR on post.	
20670	- PIERHEAD LIGHT	43-01-33.378N 087-53-42.938W	FI R 4s	45 14	7	TR on cylindrical tower.	
20675	- SOUTH PIERHEAD LIGHT	43-01-29.844N 087-53-40.782W	FI W 4s	20 6		On gray pole with concrete base.	Private aid.
20681	LAKESHORE STATE PARK ENTRANCE LT 1	43-02-06.000N 087-53-43.000W	FI G 2.5s				Private aid.
20681.1	LAKESHORE STATE PARK ENTRANCE LT 2	43-02-05.000N 087-53-40.000W	FI R 2.5s				Private aid.
20685	- CITY PIER SOUTH SLIP LIGHT 2	43-01-22.200N 087-53-40.000W	F R	16 5		On yellow post.	Private aid.
20690	- CITY PIER SOUTH SLIP LIGHT 1	43-01-16.800N 087-53-41.200W	F G	12 4		On yellow post.	Private aid.
20695	- CITY SOUTH PIER NO. 2 NORTH LIGHT	43-01-10.000N 087-53-38.000W	FI G 4s	20 6		On yellow post.	Maintained from Apr. 30 to Nov. 30. Private aid.
20700	- CITY SOUTH PIER NO. 2 SOUTH LIGHT	43-01-04.900N 087-53-35.000W	Q R	20 6		On yellow post.	Maintained from Apr. 30 to Nov. 30. Private aid.
20705	- Tanker Pier Buoy 1	43-00-49.400N 087-53-26.900W				Black spar.	Private aid.
20710	- Tanker Pier Buoy 2	43-00-54.200N 087-53-29.300W				Red spar.	Private aid.
20715	- TANKER PIER LIGHT	43-00-54.000N 087-53-24.000W	FI W 4s	14 4		On green post.	Private aid.
20720	- SOUTH DISPOSAL AREA LIGHT 2	43-00-17.366N 087-53-03.971W	FI R 2.5s	31 9	4	TR on pile.	
20725	SOUTH SHORE PARK BREAKWATER LIGHT	43-00-08.800N 087-53-05.400W	Q G	16 5		On post standard.	Private aid.
20729	SOUTH SHORE PARK ENTRANCE LIGHTED BUOY 1	42-59-37.998N 087-52-28.308W	FI G 4s	3 1		Green.	Maintained from May 1 to Oct. 15. Private aid.
20730	<i>South Shore Park Entrance Lighted Buoy 2</i>	42-59-41.062N 087-52-21.485W	FI R 2.5s			Red.	Maintained from May 1 to Oct. 15. Private aid.
20735	Texas Rock Regulatory Buoy	42-59-28.559N 087-52-23.378W				White can with orange bands worded DANGER ROCKS.	Maintained from Apr. 14 to Oct. 14.
20751	- War Memorial South Daybeacon	43-02-19.100N 087-53-45.000W				NW on pile worded DANGER BREAKWATER.	Private aid.

(1) No.	(2) Name and Location	(3) Position	(4) Characteristic	(5) Height	(6) Range	(7) Structure	(8) Remarks
LAKE MICHIGAN							
MILWAUKEE HARBOR (Chart 14924)							
Milwaukee							
20752	- War Memorial North Daybeacon	43-02-22.200N 087-53-44.800W				NW on pile worded DANGER BREAKWATER.	Private aid.
20754	VETERANS PARK WEST LIGHT	43-02-35.100N 087-53-18.720W	FI W 4s				Private aid.
20754.1	VETERANS PARK EAST LIGHT	43-02-35.880N 087-53-16.360W	FI W 4s				Private aid.
MicKinley Marina							
<i>Aids to navigation maintained from Apr. 1 to Oct. 31.</i>							
20755	- LIGHT 1	43-02-46.000N 087-52-54.500W	Q G	20 6		SG on post.	Private aid.
20756	- PREFERRED CHANNEL LIGHT A/B	43-02-48.200N 087-52-50.700W	FI (2+1)R 6s	21 6		JR on post.	Private aid.
20757	- LIGHT 2	43-02-42.400N 087-52-52.900W	FI R 2.5s	21 6		TR on post.	Private aid.
20758	- Daybeacon 3	43-02-51.500N 087-52-50.300W				SG on post.	Private aid.
20759	- Daybeacon 4	43-02-51.300N 087-52-46.900W				TR on post.	Private aid.
20760	- Daybeacon 5	43-03-01.000N 087-52-58.300W				SG on post.	Private aid.
20761	- Daybeacon 6	43-03-00.400N 087-52-56.100W				TR on post.	Private aid.
Milwaukee							
20762	<i>Water Institute Lighted Research Buoy</i>	43-12-32.800N 087-39-21.800W	Q Y			Yellow.	Private aid.
PORT WASHINGTON TO WAUKEGAN (Chart 14904)							
20765	KEVICH LIGHT	43-19-23.700N 087-53-18.500W	Iso W 8s	163 50		White cylindrical tower.	Private aid.
Port Washington							
20770	- BREAKWATER LIGHT	43-23-06.942N 087-51-34.802W	FI R 6s	78 24	7	On square tower.	HORN: 2 blasts ev 30s (2s bl-2s si-2s bl-24s si). Operates from Apr. to Nov.
20780	- HARBOR BREAKWATER LIGHT 1	43-23-04.000N 087-51-39.000W	FI G 4s	34 10	6	White cylindrical tower with green band.	
20790	- HARBOR LIGHT 4	43-23-15.127N 087-51-48.570W	FI R 2.5s	27 8	4	TR on post.	
20795	- MUNICIPAL MARINA LIGHT 1	43-23-17.766N 087-51-48.978W	FI G 2.5s	27 8	4	SG on post.	
ALGOMA TO SHEBOYGAN (Chart 14903)							
Sheboygan							
20805	- GENERATING STATION SOUTH INTAKE CRIB LIGHT 6	43-42-55.980N 087-41-58.380W	FI R 3s	49 15		TR on skeleton tower on cylindrical well.	Private aid.
20810	- GENERATING STATION MIDDLE INTAKE CRIB LIGHT 4	43-43-00.000N 087-41-49.600W	FI R 10s	50 15		TR on rectangular tower.	Private aid.
20815	- <i>Generating Station North Intake Lighted Buoy 2</i>	43-43-02.000N 087-42-01.200W	FI R 4s			Red.	Maintained from May 1 to Oct. 15. Private aid.
MANITOWOC AND SHEBOYGAN (Chart 14922)							
Sheboygan							
20820	- BREAKWATER LIGHT	43-44-58.200N 087-41-33.800W	FI W 4s	55 17	8	On cylindrical tower.	HORN: 1 blast ev 30s (3s bl). Operates from Apr. to Nov.
20830	- SOUTH PIERHEAD LIGHT	43-44-54.927N 087-41-41.619W	FI G 4s	22 7	6	SG on post.	
20832	- MARINA LIGHT 2	43-45-02.200N 087-42-03.600W	FI R 4s	20 6		TR on pole.	Maintained from May 1 to Nov. 15. Private aid.

(1) No.	(2) Name and Location	(3) Position	(4) Characteristic	(5) Height	(6) Range	(7) Structure	(8) Remarks
LAKE MICHIGAN							
MANITOWOC AND SHEBOYGAN (Chart 14922)							
Sheboygan							
20833	- Marina Daybeacon 1	43-45-04.800N 087-42-04.700W				SG on pole.	Private aid.
20835	- NORTH PIERHEAD LIGHT	43-44-57.484N 087-42-09.377W	F R	29 9	3	TR on post.	
20836	- Harbor Buoy 3	43-44-55.935N 087-42-11.321W				Green Can.	Maintained from May 1 to Oct. 14.
20840	- Reef Buoy 2 Marks east side of reef.	43-45-26.718N 087-41-09.431W				Red nun.	
Manitowoc							
20842	- INTAKE EAST LIGHT	44-04-42.000N 087-38-54.000W	Q W	10 3		On post.	Maintained from Apr. 15 to Dec. 1. Private aid.
20843	- INTAKE WEST LIGHT	44-04-49.800N 087-39-18.000W	Q W	10 3		On post.	Maintained from Apr. 15 to Dec. 1. Private aid.
20845	- Shoal Buoy 1 Marks northeast side of shoal.	44-05-18.132N 087-37-44.119W				Green can.	
20850	- Shoal Buoy 2	44-05-56.752N 087-37-32.183W				Red nun.	
20855	- SOUTH BREAKWATER LIGHT 3	44-05-29.101N 087-38-36.950W	FI G 2.5s	37 11	8	Cylindrical tower with green band.	Higher intensity beam lakeward.
20860	- Breakwater Light	44-05-33.918N 087-38-36.910W	Iso W 6s	52 16	13	On cylindrical tower on fog signal building. 52	HORN: 2 blasts ev 30s (2s bl-2s si-2s bl-24s si). Operates by keying microphone five times on VHF-FM CH 79.
20863	- No Wake Buoy	44-05-36.000N 087-38-48.000W				White can with orange bands.	Maintained from Apr. 15 to Oct. 1. Private aid.
20865	- Buoy 6	44-05-35.208N 087-38-51.063W				Red nun.	Maintained from Apr. 14 to Nov. 14.
Manitowoc Harbor of Refuge							
20870	- Junction Buoy Mh	44-05-35.258N 087-38-58.408W				Red and green bands; nun.	Maintained from Apr. 14 to Nov. 14.
20875	- PIERHEAD LIGHT 8	44-05-32.650N 087-39-05.560W	FI R 4s	33 10	4	TR on skeleton tower.	
20876	Manitowoc River Buoy 9	44-05-47.951N 087-39-56.684W					
20877	Manitowoc River Buoy 11	44-05-48.041N 087-39-56.360W					
20880	- Buoy 1	44-05-37.576N 087-38-58.399W				Green can.	Maintained from Apr. 14 to Nov. 14.
20885	- Buoy 2	44-05-37.690N 087-38-53.597W				Red nun.	Maintained from Apr. 14 to Nov. 14.
20890	- Buoy 3	44-05-39.832N 087-38-58.887W				Green can.	Maintained from Apr. 14 to Nov. 14.
20895	- LIGHT 4	44-05-40.300N 087-38-56.000W	FI R 2.5s	15 5	4	TR on post.	
20900	- ICE BOOM WEST LIGHT	44-05-41.900N 087-38-55.500W	Q R			On post.	Maintained on station only during deployment of ice boom. Private aid.
20905	- ICE BOOM EAST LIGHT	44-05-41.900N 087-38-55.900W	Q R	4 1		On post.	Maintained on station only during deployment of ice boom. Private aid.

(1) No.	(2) Name and Location	(3) Position	(4) Characteristic	(5) Height	(6) Range	(7) Structure	(8) Remarks
LAKE MICHIGAN							
MANITOWOC AND SHEBOYGAN (Chart 14922)							
Manitowoc							
Manitowoc Harbor of Refuge							
20910	- LIGHT 5	44-05-41.900N 087-38-56.000W	FI G 2.5s	15 5	4	SG on post.	
20915	- Daybeacon 6	44-05-41.500N 087-38-53.300W				TR on post.	
ALGOMA TO SHEBOYGAN (Chart 14903)							
Two Rivers							
20925	- NORTH PIERHEAD LIGHT	44-08-34.030N 087-33-37.660W	FI R 2.5s	34 10	12	White cylindrical tower with red band.	HORN: 1 blast ev 15s (2s bl). Operates by keying microphone five times on VHF-FM Ch. 79.
20930	- SOUTH PIERHEAD LIGHT	44-08-32.034N 087-33-41.688W	FI G 4s	30 9	4	SG on post.	
ALGOMA TO SHEBOYGAN (Chart 14903)							
20935	Rawley Point Light	44-12-38.821N 087-30-31.615W	FI W 15s	113 34	21	On cylindrical tower. 113	
Kewaunee							
20950	- SHOAL LIGHT	44-27-03.454N 087-27-55.545W	FI G 4s	43 13	8	White cylindrical tower with green band.	HORN: 1 blast ev 15s (2s bl). Operates from Apr. 1 to Dec. 1.
20955	- Pierhead Light	44-27-26.670N 087-29-34.400W	F W	45 14	15	Square tower on fog signal building. 45	HORN: 1 blast ev 30s (3s bl). Operated by keying the microphone five times on VHF FM channel 83A / 157.175MHz.
20965	- BREAKWATER LIGHT	44-27-29.310N 087-29-26.580W	FI R 4s	39 12	8	Cylindrical tower with red band.	
20970	- NORTH PIERHEAD LIGHT 4	44-27-33.018N 087-29-48.346W	FI R 6s	38 12	4	TR on pile.	
LOWER GREEN BAY (Chart 14910)							
Algoma							
20975	- Light	44-36-25.092N 087-25-45.513W	Iso R 6s	48 15	16	Cylindrical tower. 48	HORN: 1 blast ev 10s (1s bl). Operates by keying microphone five times on VHF-FM Ch. 79.
20980	- LIGHT 1	44-36-23.180N 087-25-47.304W	FI G 4s	20 6	6	SG on post.	
20985	- LIGHT 2	44-36-26.720N 087-25-48.810W	FI R 4s	28 9	4	TR on pile on post.	
STURGEON BAY AND CANAL (Chart 14919)							
20990	Canal Shoal Buoy 1 Marks east side of shoal.	44-45-33.500N 087-18-06.050W				Green can.	
Sturgeon Bay Ship Canal							
20995	- Light	44-47-42.038N 087-18-48.030W	FI R 10s	107 33	17	On cylindrical tower. 107	
21005	- NORTH PIERHEAD LIGHT	44-47-31.260N 087-18-34.322W	FI R 2.5s	40 12	9	Cylindrical tower attached to fog signal building.	HORN: 2 blasts ev 30s (2s bl-2s si-2s bl-24s si). Operates by keying the microphone five times on VHF FM marine radio channel 83A/157.175MHz.
21010	- Lighted Buoy 2	44-46-43.000N 087-17-24.000W	FI R 2.5s		4	Red.	Replaced by nun from Nov. 07 to Apr. 14.
21015	- Buoy 3	44-47-20.480N 087-18-27.955W				Green can.	
21020	- Buoy 4	44-47-23.718N 087-18-21.265W				Red nun.	
21025	- SOUTH PIERHEAD LIGHT	44-47-28.730N 087-18-37.700W	FI G 4s	32 10	5	On cylindrical tower with green band.	

(1) No.	(2) Name and Location	(3) Position	(4) Characteristic	(5) Height	(6) Range	(7) Structure	(8) Remarks
LAKE MICHIGAN							
STURGEON BAY AND CANAL (Chart 14919)							
Sturgeon Bay Ship Canal							
21030	- South Daybeacon 5A	44-47-36.000N 087-18-48.000W				SG on pile.	
21035	- LIGHT 6	44-47-38.952N 087-18-47.536W	FI R 4s	11	4	TR on post.	
21040	- LIGHT 7	44-48-19.911N 087-19-50.735W	FI G 4s	31	4	SG on post.	
21045	- Buoy 9	44-48-43.334N 087-20-26.468W		9		Green can.	
21050	- Buoy 10	44-48-45.204N 087-20-24.138W				Red nun.	
21055	- Buoy 11	44-48-54.163N 087-20-44.188W				Green can.	
21060	- LIGHT 12	44-48-57.797N 087-20-41.601W	FI R 4s	21	4	TR on pile.	
21065	- RANGE FRONT LIGHT	44-48-41.002N 087-20-06.830W	Q W	28		KRW on skeleton tower.	Lighted throughout 24 hours.
21070	- RANGE REAR LIGHT 1,600 feet, 120° from front light.	44-48-34.270N 087-19-49.870W	F W	47	14	KRW on skeleton tower.	Lighted throughout 24 hours.
Strawberry Creek Channel Entrance							
<i>Aids maintained from Jun. 1 to Nov. 1.</i>							
21075	- <i>Lighted Bouy 1</i>	44-48-46.000N 087-20-38.000W				Green.	Private aid.
21080	- Buoy 2	44-48-46.300N 087-20-40.000W				Red nun.	Private aid.
21085	- LIGHT 3	44-48-44.000N 087-20-42.500W	F G	38		On tower.	Private aid.
21090	- LIGHT 4	44-48-43.600N 087-20-40.000W	F R	38		On tower.	Private aid.
21095	- RANGE FRONT LIGHT	44-48-40.000N 087-20-42.000W	F G	14		On post.	Private aid.
21100	- RANGE REAR LIGHT 125 feet, 190° from front light.	44-48-38.200N 087-20-43.000W	F G	20		On post.	Private aid.
Sturgeon Bay Ship Channel							
21105	STURGEON BAY SHIP CANAL LEADING LIGHT	44-49-52.714N 087-22-56.999W	F G	25	5	NB on 2nd span from west end of highway bridge.	Lighted throughout 24 hours.
21110	Sturgeon Bay Ship Canal Buoy 15	44-49-24.745N 087-21-53.765W		8		Green can.	
21115	Sturgeon Bay Ship Canal Buoy 16	44-49-26.581N 087-21-52.240W				Red nun.	
21117	<i>Sturgeon Bay Ship Canal Buoy 15A</i>	44-49-35.280N 087-22-19.140W	FI G 2.5s		4	Green can.	
21118	<i>Sturgeon Bay Ship Canal Lighted Buoy 16A</i>	44-49-37.260N 087-22-17.100W	FI R 4s		3	Red.	Replaced by nun from Nov. 21 to Apr. 21.
21120	<i>Sturgeon Bay Ship Canal Lighted Buoy 17</i>	44-49-39.863N 087-22-37.145W	Q G		3	Green.	Replaced by can from Nov. 21 to Apr. 21.
21125	Sturgeon Bay Ship Canal Buoy 19	44-50-01.860N 087-22-57.161W				Green can.	
21130	Dunlap Reef Buoy C	44-50-05.000N 087-23-11.000W				White with orange bands and orange diamond worded SHALLOW AREA.	Maintained from Apr. 1 to Oct. 31. Private aid.
21135	Dunlap Reef Buoy B	44-50-14.000N 087-23-21.900W				White can with orange bands and diamond worded SHALLOW AREA.	Maintained from Apr. 1 to Oct. 31. Private aid.
21140	Dunlap Reef Buoy D	44-50-15.800N 087-23-12.900W				White can with orange bands and diamond worded SHALLOW AREA.	Maintained from Apr. 1 to Oct. 31. Private aid.

(1) No.	(2) Name and Location	(3) Position	(4) Characteristic	(5) Height	(6) Range	(7) Structure	(8) Remarks
LAKE MICHIGAN							
STURGEON BAY AND CANAL (Chart 14919)							
Sturgeon Bay Ship Channel							
21155	- Buoy 22	44-50-48.321N 087-23-31.719W				Red nun.	
21160	- LIGHT 21 Marks north side of Dunlap Reef.	44-50-24.844N 087-23-17.513W	FI G 4s	31 9	7	SG on post.	Higher intensity beam up and downstream.
21165	Dunlap Reef Buoy A	44-50-25.000N 087-23-21.000W				White with orange bands and orange diamond worded SHALLOW AREA.	Maintained from Apr. 1 to Oct. 31. Private aid.
21170	- Buoy 23	44-50-46.985N 087-23-35.527W				Green can.	
21175	- Buoy 24	44-51-09.613N 087-23-49.071W				Red nun.	Maintained from Apr. 21 to Nov. 21.
21180	- Buoy 25	44-51-08.531N 087-23-53.703W				Green can.	Maintained from Apr. 21 to Nov. 21.
21185	- <i>Lighted Buoy 26</i>	44-51-35.436N 087-24-09.306W	FI R 4s		3	Red.	Replaced by nun from Nov. 21 to Apr. 21.
21190	- LIGHT 27	44-51-34.200N 087-24-17.210W	FI G 4s	29 9	5	SG on post.	Higher intensity beam up and downstream.
21195	- Buoy 28	44-52-04.395N 087-24-29.406W				Red nun.	
21200	- Buoy 29	44-52-02.843N 087-24-35.848W				Green can.	
21205	- Entrance Leading Light	44-52-07.440N 087-24-52.954W	F Y	36 11	14	KRW on cylindrical tower. 36	
21206	- <i>Lighted Buoy 30</i>	44-52-33.000N 087-24-48.000W	Q R		3	Red.	Replaced by nun from Apr. 21 to Nov. 21.
21210	- Buoy 31 Marks east side of shoal.	44-52-45.709N 087-24-55.219W				Green can.	Maintained from Apr. 21 to Nov. 21.
21215	- <i>Lighted Buoy 32</i>	44-52-43.813N 087-24-48.727W	FI R 2.5s		3	Red.	Replaced by nun from Nov. 21 to Apr. 21.
21217	DOOR COUNTY PARK LIGHT 1	44-54-15.000N 087-24-23.000W	FI G 4s				Maintained from Apr. 1 TO Nov. 30. Private aid.
21218	DOOR COUNTY PARK LIGHT 2	44-54-15.000N 087-24-21.000W	FI R 4s				Private aid.
LOWER GREEN BAY (Chart 14910)							
21220	Whitefish Point Shoal Buoy 10 Marks southeast side of shoal.	44-51-56.594N 087-11-26.557W				Red nun.	
21225	Jacksonport Shoal Buoy 2	44-57-53.100N 087-09-11.300W				Red nun.	
UPPER GREEN BAY (Chart 14909)							
Baileys Harbor							
21230	- DIRECTIONAL LIGHT	45-04-11.305N 087-07-09.781W	FI W 2.5s	31 9	6	KRW on skeleton tower.	Higher intensity beam 340°.
21235	- <i>Entrance Lighted Bell Buoy</i>	45-01-50.681N 087-05-56.712W	Mo (A) W		4	Red and white stripes.	Maintained from Apr. 21 to Oct. 14.
21240	- Buoy 3	45-02-16.080N 087-06-36.083W				Green can.	
21245	- Buoy 2	45-02-29.574N 087-05-59.112W				Red nun.	
21250	BAILEYS YACHT CLUB BREAKWATER LIGHT	45-03-52.000N 087-05-53.000W	Q R	18 5		On post.	Maintained from Apr. 1 to Nov. 1. Private aid.

(1) No.	(2) Name and Location	(3) Position	(4) Characteristic	(5) Height	(6) Range	(7) Structure	(8) Remarks
LAKE MICHIGAN							
UPPER GREEN BAY (Chart 14909)							
21255	Cana Island Light	45-05-17.234N 087-02-51.515W	F W	83 25	17	On conical tower connected to dwelling. 83	
21260	North Bay Entrance South Side Buoy 1	45-07-42.317N 087-02-50.330W				Green can.	
21265	North Bay Entrance North Side Buoy 2	45-07-52.088N 087-02-37.028W				Red nun.	
21270	Four-Foot Shoal Buoy 8 Marks south side of shoal.	45-08-59.772N 086-59-33.200W				Red nun.	
Rowley Bay							
21273	- Buoy 1	45-10-21.420N 087-01-23.880W				Green can.	
21275	- Buoy 2 Marks west side off Barkers Reef.	45-10-36.600N 087-01-05.200W				Red nun.	
21280	Spider Reef Buoy 6 Marks south side of reef.	45-11-34.422N 086-58-05.412W				Red nun.	
21285	- East Entrance Buoy 2A Marks shoal.	45-11-38.844N 086-59-40.446W				Red nun.	
21290	- Buoy 3 Marks east side of shoal.	45-11-34.600N 087-01-35.000W				Green can.	
21295	- Buoy 4 Marks south side of shoal.	45-11-53.100N 087-01-01.000W				Red nun.	
Porte Des Morts Passage							
21300	<i>Porte Des Morts Entrance Lighted Bell Buoy</i>	45-13-52.769N 086-53-54.110W	Mo (A) W		4	Red and white stripes.	Maintained from Apr. 21 to Nov. 07.
21305	PLUM ISLAND RANGE FRONT LIGHT	45-18-14.040N 086-57-16.894W	Iso R 6s	41 13		KRW on skeleton tower.	Directional light bearing 330.5°. Lighted throughout 24 hours.
21310	PLUM ISLAND RANGE REAR LIGHT 1,650 feet, 330° from front light.	45-18-28.280N 086-57-28.080W	F R	80 24		KRW on white cylindrical tower.	
21320	- Outer Shoal Buoy 1 Marks east side of shoal.	45-13-57.799N 086-55-28.876W				Green can.	
21325	Pilot Island Light	45-17-03.067N 086-55-11.012W	FI (2)W 6s 1s fl 1s ec. 1s fl 3s ec.	48 15	12	Yellow square tower with red roofs attached to dwelling. 48	
21330	Nine-Foot Shoal Buoy 3 Marks east side of shoal.	45-16-32.757N 086-57-03.816W				Green can.	
21335	<i>Waverly Shoal Lighted Bell Buoy 5</i> Marks northeast side of shoal.	45-17-07.178N 086-56-42.484W	FI G 2.5s		4	Green.	Replaced by can from Nov 7 to Apr. 21.
21337	- NORTHPORT HARBOR BREAKWATER LIGHT 1	45-17-32.000N 086-58-34.000W	FI G 2.5s	20 6		SG on blue pole.	Private aid.
21338	- NORTHPORT HARBOR BREAKWATER LIGHT 2	45-17-28.000N 086-58-30.000W	FI R 2.5s	20 6		TR on blue pole.	Private aid.
Detroit Island Passage							
21340	- <i>Lighted Buoy 2</i> Marks southwest side of shoal.	45-18-57.017N 086-56-18.210W	Q R		4	Red	Year round lighted buoy.
21345	<i>Plum Island Lighted Buoy 1</i>	45-19-18.441N 086-56-43.948W	FI G 2.5s		5	Green.	Replaced by can from Nov. 7 to Apr. 21.
Detroit Harbor							
21350	- ENTRANCE LIGHT	45-19-55.692N 086-56-12.299W	FI W 4s	25 8	11	SG on skeleton tower.	HORN: 1 blast ev 30s (3s bl). Operates by keyeing microphone five times on VHF-FM Ch. 79. Ra ref.

(1) No.	(2) Name and Location	(3) Position	(4) Characteristic	(5) Height	(6) Range	(7) Structure	(8) Remarks
LAKE MICHIGAN							
UPPER GREEN BAY (Chart 14909)							
Detroit Harbor							
21354	- Channel Lighted Buoy 2A	45-19-54.177N 086-56-09.350W	FI R 2.5s		3	Red.	Maintained from 7 May to Nov. 21.
21355	- Channel Buoy 2	45-20-03.797N 086-56-08.394W				Red nun.	
21360	- Channel Lighted Buoy 4	45-20-12.982N 086-56-07.513W	FI R 4s		3	Red.	Replaced by nun from Nov. 21 to May 07.
21365	- Channel Lighted Buoy 5	45-20-16.836N 086-56-10.890W	FI G 2.5s		4	Green can.	
21370	- Channel Buoy 6	45-20-18.998N 086-56-09.905W				Red nun.	
21375	- Channel Buoy 8	45-20-24.120N 086-56-07.596W				Red nun.	Maintained from 07 May to 21 November
21380	- Channel Buoy 9	45-20-26.070N 086-56-11.268W				Green can.	Maintained from 07 May to 21 Nov
21385	- Channel Buoy 11	45-20-25.180N 086-56-09.041W				Green can.	Maintained from 07 May to 21 Nov
Shipyard Island Marina							
21390	- Lighted Buoy 2	45-20-32.000N 086-55-45.000W	FI R 2.5s			Red.	Maintained from May 15 to Oct. 15. Private aid.
21395	- Lighted Buoy 4	45-20-27.500N 086-55-12.000W	FI R 3s			Red.	Maintained from May 15 to Oct. 15. Private aid.
21400	- Lighted Buoy 6	45-20-24.100N 086-54-45.600W	FI R 3s			Red.	Maintained from May 15 to Oct. 15. Private aid.
21405	- NORTH DOCK LIGHT	45-20-24.100N 086-54-33.500W	FI R 2.5s	10 3		SG on post.	Maintained from May 15 to Oct. 15. Private aid.
21410	- SOUTH DOCK LIGHT	45-20-23.000N 086-54-30.000W	FI R 2.5s	10 3		TR on post.	Maintained from May 15 to Oct. 15. Private aid.
UPPER GREEN BAY (Chart 14909)							
21415	Njord Heim Channel Buoy	45-19-50.000N 086-52-57.000W				Red spar.	Maintained from May 1 to Nov. 1. Private aid.
21420	Fisherman Shoal Lighted Bell Buoy 6 Marks southeast side of shoal.	45-21-32.889N 086-46-12.612W	FI R 4s		4	Red.	Replaced by nun from Nov. 01 to Apr. 21.
Rock Island Passage							
21425	POTTAWATOMIE LIGHT	45-25-39.503N 086-49-43.536W	FI W 4s	159 48	7	On square skeleton tower.	Light is obscured from 275° to 020° by dense foliage on Rock Island.
21435	St Martin Island Shoal Lighted Buoy 2 Marks south side of shoal.	45-26-36.032N 086-45-07.421W	FI R 2.5s		4	Red.	Maintained from Apr 21 to Nov 07
21440	St Martin Shoal Buoy 4 Marks southwest side of shoal.	45-26-39.865N 086-46-26.030W				Red nun.	Maintained from Apr. 21 to Nov. 01.
UPPER GREEN BAY (Chart 14909)							
21445	Little Gull Island Lighted Bell Buoy 2	45-29-33.624N 086-42-58.051W	FI R 4s		4	Red.	Maintained from Apr. 21 to Oct. 14.
21450	St. Martin Island Light	45-30-15.937N 086-45-28.000W	Al WR 10s W fl 5s ec. R fl 5s ec.	84 26	W 18 R 15	On hexagonal tower. 84	Light visible from 135° to 355°, dark sector covering island.

(1) No.	(2) Name and Location	(3) Position	(4) Characteristic	(5) Height	(6) Range	(7) Structure	(8) Remarks
LAKE MICHIGAN							
UPPER GREEN BAY (Chart 14909)							
21455	Gravelly Island Shoal Buoy 4 Marks west side of shoal.	45-30-45.334N 086-43-59.080W				Red nun.	
21465	SUMMER ISLAND LIGHT	45-34-19.520N 086-37-40.480W	FI W 4s	38 12	6	NR on skeleton tower.	
DUTCH JOHNS POINT TO FISHERY POINT (Chart 14908)							
Manistique							
21470	<i>Wiggins Point Shoal Lighted Bell Buoy 4</i>	45-50-26.985N 086-16-52.882W	FI R 4s		4		Maintained from Apr. 21 to Nov. 14.
21475	- LIGHT	45-56-41.556N 086-14-51.430W	Iso R 6s	50 15	9	On tower.	HORN: 1 blast ev 30s (3s bl). Operates from May 1 to Oct. 20.
21480	- WEST BREAKWATER LIGHT	45-56-43.423N 086-14-55.459W	FI G 4s	26 8	4	SG on post.	
21485	- WEST PIERHEAD LIGHT	45-56-52.220N 086-14-47.960W	FI G 2.5s	23 7	4	SG on post.	
WAUGOSHANCE POINT TO SEUL CHOIX POINT (Chart 14911)							
21490	Seul Choix Point Light	45-55-17.083N 085-54-43.142W	FI W 6s	80 24	26	80	
Port Inland							
21495	- <i>Lighted Bell Buoy 2</i>	45-54-18.747N 085-52-39.891W	FI R 4s		4	Red.	Maintained from Apr. 21 to Nov. 14.
21500	- LIGHT	45-57-08.000N 085-52-06.000W		48 15		On skeleton tower.	Maintained from Apr. 15 to Dec. 15. HORN: 1 blast ev 12s (2s bl). Private aid.
21505	- OUTER RANGE FRONT LIGHT	45-58-06.000N 085-52-06.000W	Q R	25 8		Orange and white square daymark on pile.	Maintained from Apr. 15 to Dec. 15. Private aid.
21510	- OUTER RANGE REAR LIGHT 800 feet, 000° from front light.	45-58-30.000N 085-52-06.000W	F R	45 14		Orange and white square daymark on pile.	Maintained from Apr. 15 to Dec. 15. Private aid.
21515	- INNER RANGE FRONT LIGHT	45-58-25.000N 085-52-06.000W	F R	20 6		Orange and white square daymark on pile.	Maintained from Apr. 15 to Dec. 15. Private aid.
21520	- INNER RANGE REAR LIGHT 625 feet, 047° from front light.	45-58-12.000N 085-52-00.000W	F R	40 12		Orange and white square daymark on pile.	Maintained from Apr. 15 to Dec. 15. Private aid.
WAUGOSHANCE POINT TO SEUL CHOIX POINT (Chart 14911)							
21525	<i>Boulder Reef Lighted Bell Buoy 1</i>	45-35-14.469N 085-58-55.410W	FI G 4s		5	Green.	Replaced by can from Dec. 1 to Apr. 21.
21530	GULL ISLAND LIGHT	45-42-41.646N 085-50-33.246W	FI W 6s	77 23	9	NR on skeleton tower.	
21535	Lansing Shoals Light	45-54-13.440N 085-33-42.180W	FI W 10s	69 21	12	Gray square tower on concrete crib. 69	RACON: Y (- * - -). HORN: 1 blast ev 30s (3s bl).
21540	<i>Garden Island Shoal Lighted Bell Buoy 1</i> Marks northeast side of shoal.	45-52-05.689N 085-28-26.126W	FI G 4s		5	Green.	Replaced by can from Nov. 14 to Apr. 21.
21545	Trout Island Shoal Buoy 5 Marks west side of shoal.	45-46-45.600N 085-44-15.000W				Green can.	
21550	Whiskey Island Shoal Buoy 6	45-47-18.665N 085-37-59.253W				Red nun.	
21555	Whiskey Island Shoal Buoy 4 Marks south side of shoal.	45-48-07.155N 085-35-30.998W				Red nun.	
21560	Squaw Island Shoal Buoy 2 Marks east side of shoal.	45-50-12.970N 085-34-05.023W				Red nun.	

(1) No.	(2) Name and Location	(3) Position	(4) Characteristic	(5) Height	(6) Range	(7) Structure	(8) Remarks
LAKE MICHIGAN							
WAUGOSHANCE POINT TO SEUL CHOIX POINT (Chart 14911)							
21565	Squaw Island Shoal Buoy 1	45-52-18.011N 085-35-00.557W				Green can.	
21570	Potter Reef Buoy 1 Marks northeast side of reef.	45-59-50.174N 085-30-54.851W				Green can.	
21575	Millecoquins Inner Reef Buoy 2 Marks west side of reef.	46-00-43.367N 085-28-15.186W				Red nun.	
21580	NAUBINWAY ISLAND LIGHT	46-04-32.160N 085-26-41.880W	Fl W 4s	32 10	6	White cylindrical tower.	
GREEN BAY							
DUTCH JOHNS POINT TO FISHERY POINT (Chart 14908)							
Big Bay De Noc							
21590	<i>Fayette Lighted Bell Buoy 2</i>	45-43-21.389N 086-40-20.728W	Fl R 4s		4	Red.	Maintained from Apr. 28 to Oct 14.
21591	LITTLE FISHDAM RIVER ACCESS LIGHT	45-54-00.000N 086-34-00.000W	Fl Y 4s			On post.	Maintained from Apr. 28 to Nov. 1. Private aid.
21592	- OGONTZ BAY BOAT LAUNCH LIGHT	45-49-58.000N 086-47-14.000W		20 6		On post.	Maintained from Apr. 15 to Oct. 30. Private aid.
21595	- Shoal Buoy 1 Marks south side of shoal.	45-44-42.017N 086-42-20.294W				Green can.	
21600	<i>Drisco Shoal Lighted Bell Buoy 2</i> Marks south side of shoal.	45-33-18.905N 086-57-33.773W	Fl R 2.5s		4	Red.	Replaced by nun from Nov. 21 to Apr. 28.
21605	<i>Southwest Drisco Shoal Lighted Buoy DA</i>	45-32-09.889N 087-00-36.449W	Fl (2)W 5s		7	Black with red band and two top marks.	Replaced by can from Nov. 21 Apr. 28.
21610	Minneapolis Shoal Light	45-34-53.326N 086-59-55.377W	Fl W 5s	82 25	16	On white square tower with red stripe.	RACON: M (- -). HORN: 1 blast ev 30s (3s bl). Operates from May 1 to Oct. 20.
21615	Corona Shoal Buoy 4	45-36-42.104N 086-57-44.535W				Red nun.	Maintained from Apr. 28 to Nov. 21.
21620	<i>Ford River Shoal Lighted Buoy 5</i> Marks southeast side of shoal.	45-38-32.796N 087-03-40.432W	Fl G 4s		4	Green.	Maintained from Apr. 28 to Nov. 21.
21621	FORD RIVER BOAT LAUNCH LIGHT	45-40-26.000N 087-08-24.000W	Fl Y 4s			On post.	Maintained from May 1 to Nov. 1. Private aid.
21625	<i>Eleven Foot Shoal Lighted Bell Buoy 6</i>	45-38-03.891N 086-59-16.469W	Fl R 6s		4	Red.	Replaced by nun from Nov. 21 to Apr. 28.
LITTLE BAY DE NOC (Chart 14915)							
Little Bay De Noc							
21630	- <i>Lighted Buoy 8</i>	45-43-45.789N 087-01-30.586W	Fl R 4s		4	Red.	Maintained from Apr. 28 to Nov. 21.
21631	Escanaba Harbor Daybeacon 1	45-44-32.700N 087-02-15.500W				SG on post.	Private aid.
21632	ESCANABA YACHT HARBOR NORTH PIERHEAD LIGHT 2	45-41-35.400N 087-02-14.200W	F R	30 9		TR on post.	Private aid.
21635	ESCANABA LIGHT Marks shoal.	45-44-47.530N 087-02-13.938W	Iso W 6s	45 14	11	White square tower with green stripe on crib.	HORN: 1 blast ev 30s (3s bl). Operates by keying the microphone five times on VHF-FM Ch. 79.
21645	Escanaba Buoy 1 Marks north side of obstruction.	45-44-50.388N 087-02-38.589W				Green can.	

(1) No.	(2) Name and Location	(3) Position	(4) Characteristic	(5) Height	(6) Range	(7) Structure	(8) Remarks
GREEN BAY							
LITTLE BAY DE NOC (Chart 14915)							
Little Bay De Noc							
21646	Basic Marine Inc. Buoy 1	45-44-53.400N 087-03-06.500W				Green can.	Maintained from Apr. 15 to Dec. 1. Private aid.
21647	Basic Marine Inc. Buoy 2	45-44-58.000N 087-03-10.000W				Red nun.	Maintained from Apr. 15 to Dec. 1. Private aid.
21650	- Shoal Lighted Buoy 10 Marks southwest side of shoal.	45-45-31.088N 087-01-21.991W	FI R 4s		4	Red.	Maintained from Apr. 28 to Nov 21.
21655	C & N ORE DOCK LIGHT 4	45-46-03.000N 087-03-20.000W	F R	8 2			Maintained from May 1 to Jan. 1. Private aid.
21670	Vinette Co Buoy 2 Marks submerged piling.	45-46-15.000N 087-03-20.000W				Red nun.	Maintained from Apr. 15 to Oct. 31. Private aid.
21675	Vinette Co Buoy 4 Marks submerged piling.	45-46-14.600N 087-03-28.000W				Red nun.	Maintained from Apr. 15 to Oct. 31. Private aid.
21680	Vinette Co Buoy 6 Marks submerged piling.	45-46-14.300N 087-03-45.100W				Red nun.	Maintained from Apr. 15 to Oct. 31. Private aid.
21681	ESCANABA RIVER BOAT ACCESS LIGHT	45-46-39.000N 087-03-32.000W	FI Y 4s			On post.	Maintained from May 1 to Nov. 1. Private aid.
21682	Escanaba River Lighted Buoy 1	45-46-34.200N 087-03-21.000W	FI G 4s			Green.	Maintained from May 1 to Nov. 15. Private aid.
21682.1	Escanaba River Lighted Buoy 2	45-46-35.400N 087-03-19.200W	FI R 4s			Red.	Maintained from May 1 to Nov. 15. Private aid.
21682.2	Escanaba River Unlighted Buoy 3	45-46-36.000N 087-03-24.000W				Green can.	Maintained from May 1 to Nov. 15. Private aid.
21682.3	Escanaba River Buoy 4	45-46-36.600N 087-03-23.400W				Red nun.	Maintained from May 1 to Nov. 15. Private aid.
21682.4	Escanaba River Buoy 5	45-46-37.800N 087-03-29.400W				Green can.	Maintained from May 1 to Nov. 15. Private aid.
21682.5	Escanaba River Buoy 6	45-46-38.400N 087-03-28.200W				Red nun.	Maintained from May 1 to Nov. 15. Private aid.
21682.6	Escanaba River Buoy 7	45-46-38.400N 087-03-33.600W				Green can.	Maintained from May 1 to Nov. 15. Private aid.
21682.7	Escanaba River Buoy 8	45-46-39.000N 087-03-32.400W				Red nun.	Maintained from May 1 to Nov. 15. Private aid.
21682.8	Escanaba River Buoy 9	45-46-39.000N 087-03-39.000W				Green can.	Maintained from May 1 to Nov. 15. Private aid.
21682.9	Escanaba River Buoy 10	45-46-40.200N 087-03-37.800W				Red nun.	Maintained from May 1 to Nov. 15. Private aid.
21683	Escanaba River Buoy 11	45-46-40.200N 087-03-43.800W				Green can.	Maintained from May 1 to Nov. 15. Private aid.
21683.1	Escanaba River Buoy 12	45-46-41.400N 087-03-43.200W				Red nun.	Maintained from May 1 to Nov. 15. Private aid.
21683.2	Escanaba River Buoy 13	45-46-41.400N 087-03-49.200W				Green can.	Maintained from May 1 to Nov. 15. Private aid.

(1) No.	(2) Name and Location	(3) Position	(4) Characteristic	(5) Height	(6) Range	(7) Structure	(8) Remarks
GREEN BAY							
LITTLE BAY DE NOC (Chart 14915)							
Little Bay De Noc							
21683.3	Escanaba River Buoy 14	45-46-42.600N 087-03-48.600W				Red nun.	Maintained from May 1 to Nov. 15. Private aid.
21683.4	Escanaba River Buoy 16	45-46-43.200N 087-03-51.000W				Red nun.	Maintained from May 1 to Nov. 15. Private aid.
21685	- Lighted Buoy 11	45-48-14.000N 087-02-41.000W	FI G 2.5s		5	Green.	Maintained from Apr. 28 to Nov. 21.
21690	Squaw Point Lighted Buoy 12	45-49-55.464N 087-00-25.706W	FI R 6s		4	Red.	Maintained from Apr. 28 to Nov. 21.
Gladstone							
<i>Buoys maintained from May 15 to Oct. 15.</i>							
21695	- BREAKWATER LIGHT	45-50-17.500N 087-01-03.000W	FI G 2.5s	20			Private aid.
21700	- Entrance Buoy 1	45-50-18.000N 087-01-02.000W		6		Green can.	Private aid.
21705	- Entrance Buoy 2	45-50-19.000N 087-01-00.000W				Red nun	Private aid.
21710	- Entrance Buoy 3	45-50-19.000N 087-01-04.000W				Green can.	Private aid.
21715	- Entrance Buoy 4	45-50-20.000N 087-01-02.000W				Red nun.	Private aid.
21720	- Entrance Buoy 5	45-50-20.000N 087-01-05.000W				Green can.	Private aid.
21725	- Entrance Buoy 6	45-50-21.000N 087-01-03.000W				Red nun.	Private aid.
Little Bay De Noc							
21730	Saunders Point Buoy 13	45-50-53.163N 086-59-44.532W				Green can.	
21735	SAUNDERS POINT LIGHT	45-50-51.985N 087-00-01.542W	Iso G 6s	28	6	SG on post.	
21740	Saunders Point Shoal Inside Buoy 15	45-51-06.878N 086-59-56.998W				Green can.	
21741	- HUNTERS POINT BOAT LAUNCH LIGHT	45-50-48.000N 086-50-05.000W		20	6	On post.	Maintained from Apr. 15 to Oct. 30. Private aid.
Gladstone							
<i>Buoys maintained from May 15 to Oct. 15.</i>							
21743	Butler Island Lighted Buoy 17	45-51-53.000N 087-00-33.000W	FI G 4s		3	Green.	Maintained from May 1 to Nov. 15.
21746	Days River Shoal Lighted Buoy 19	45-53-09.000N 086-58-32.000W	FI G 2.5s		3	Green.	Maintain From May 1 to Nov. 15.
UPPER GREEN BAY (Chart 14909)							
21760	JACKSON HARBOR LIGHT	45-24-10.190N 086-51-01.750W	FI R 4s	20	7	TR on pile.	
21765	Jackson Harbor Buoy 1	45-24-11.106N 086-50-58.458W		6		Green can.	Maintained from 14 May to 14 October
21766	Jackson Harbor Buoy 2	45-24-12.000N 086-51-00.000W				Red nun.	Maintained from 14 May to 14 October
21770	BOYER BLUFF LIGHT	45-25-13.860N 086-56-11.770W	FI W 6s	220	8	On skeleton tower.	
21775	Whaleback Shoal East End Lighted Bell Buoy 4	45-21-00.685N 087-10-12.119W	FI R 6s	67	5	Red.	Replaced by nun from Dec. 1 to Apr. 21.
21780	Whaleback Shoal West End Buoy 1 Marks northwest side of shoal.	45-22-07.988N 087-11-49.625W				Green can.	

(1) No.	(2) Name and Location	(3) Position	(4) Characteristic	(5) Height	(6) Range	(7) Structure	(8) Remarks
GREEN BAY							
UPPER GREEN BAY (Chart 14909)							
21785	CEDAR RIVER PIERHEAD LIGHT	45-24-26.451N 087-21-03.719W	FI G 4s	26 8	6	SG on post.	
21787	CEDAR RIVER LIGHT 2	45-24-29.314N 087-21-01.342W	FI R 4s	20 6	4	TR on pole.	
21790	<i>Cedar River Entrance Lighted Buoy 1</i> Marks rock.	45-23-43.821N 087-20-28.625W	FI G 6s		5	Green can.	Maintained from 15 May to 15 Nov
21792	Cedar River Entrance Buoy 2	45-24-23.753N 087-21-01.303W				Red nun.	Maintained from May 15 to Nov. 15.
21793	Cedar River Buoy 3	45-24-11.634N 087-20-59.742W				Green can.	Maintained from May 15 to Nov. 15.
21793.5	Cedar River Buoy 4	45-24-11.160N 087-20-53.864W				Red nun.	Maintained from May 15 to Nov. 15.
21794	Cedar River Buoy 5	45-24-20.052N 087-21-01.260W				Green can.	Maintained from May 15 to Nov. 15
21794.1	Cedar River Buoy 6	45-24-20.766N 087-20-59.694W				Red nun.	Maintained from May 15 to Nov. 15.
21794.2	Cedar River Buoy 9	45-24-24.042N 087-21-02.530W				Green can.	Maintained from May 15 to Nov. 15.
21794.3	Cedar River Buoy 10	45-24-23.400N 087-21-01.428W				Red nun.	Maintained from May 15 to Nov. 15.
21794.4	Cedar River Buoy 11	45-24-25.938N 087-21-02.466W				Green can.	Maintained from May 15 to Nov. 15.
21794.5	Cedar River Buoy 12	45-24-25.410N 087-21-01.536W				Red nun.	Maintained from May 15 to Nov. 15.
21795	Sister Islands Buoy 1	45-13-33.614N 087-09-07.634W				Green can.	
21797	YACHT WORKS MARINA WEST BREAKWATER LIGHT A	45-12-12.000N 087-07-16.200W	FI W 4s	22 7			Private aid.
21798	YACHT WORKS MARINA BREAKWATER LIGHT 1	45-12-08.460N 087-07-15.300W	FI G 2.5s	27 8		SG on pile.	Private aid.
21799	YACHT WORKS MARINA BREAKWATER LIGHT 2	45-12-08.340N 087-07-13.740W	FI R 2.5s	31 9		TR on pile.	Private aid.
21800	SISTER BAY MARINA LIGHT 1	45-11-54.000N 087-07-12.000W	FI G 4s	20 6		SG on post.	Private aid.
21802	SISTER BAY RESORT AND YACHT CLUB LIGHT	45-11-25.000N 087-07-24.000W	FI R 2s	5 2		On post.	Maintained from May 1 to Nov. 1. Private aid.
21805	<i>Horseshoe Reef Lighted Buoy 2</i> Marks southeast side of reef.	45-12-59.653N 087-11-54.104W	FI R 4s		4	Red.	Replaced by nun from Oct. 14 to May 1.
21810	Sister Shoals Buoy 3	45-11-57.156N 087-10-36.402W				Green can.	
21815	HORSESHOE ISLAND LIGHT	45-10-38.152N 087-12-41.395W	FI G 4s	33 10	4	NB on post.	
Strawberry Channel							
21820	- Northeast Buoy 4 Marks east side of shoal.	45-10-48.000N 087-14-55.600W				Red nun.	
21825	EAGLE BLUFF LIGHT	45-10-07.300N 087-14-11.980W	FI W 6s	75 23	7	Yellow square tower with brown roof attached to dwelling	Light is obscured from 220° to 030°.

(1) No.	(2) Name and Location	(3) Position	(4) Characteristic	(5) Height	(6) Range	(7) Structure	(8) Remarks
GREEN BAY							
UPPER GREEN BAY (Chart 14909)							
Strawberry Channel							
21830	- Southeast Lighted Bell Buoy 6	45-09-02.846N 087-14-59.535W	Fl R 4s		3	Red.	No winter mark from Oct. 14 to May 1.
21835	- Mid-Channel Lighted Buoy S	45-08-33.000N 087-16-22.000W	Fl (2+1)R 6s		4	Red and green bands.	Replaced by nun from Oct. 14 to May 1.
21845	Hanover Shoal Buoy 2	45-08-33.557N 087-17-42.293W				Red nun.	Replaced by smaller nun from Oct. 14 to Apr. 1.
21850	Hat Island South Shoal Buoy HI	45-05-17.177N 087-19-23.883W				Black can with red band. Topmark spheres.	Replaced by smaller can from Oct. 14 to Apr 21.
UPPER GREEN BAY (Chart 14909)							
21851	EGG HARBOR LIGHT 1	45-02-57.225N 087-17-03.198W	Fl G 4s				Private aid.
Strawberry Channel							
21855	Anchorage Cove Lighted Buoy 1	45-04-08.000N 087-16-54.000W	Q G			Green.	Maintained from May 1 to Oct. 30. Private aid.
21860	Anchorage Cove Lighted Buoy 2	45-04-06.000N 087-16-54.000W	Q R			Red.	Maintained from May 1 to Oct. 30. Private aid.
21865	Anchorage Cove Buoy 3	45-04-06.000N 087-16-54.000W				Green can.	Maintained from May 1 to Oct. 30. Private aid.
21870	Anchorage Cove Buoy 4	45-04-06.000N 087-16-54.000W				Red nun.	Maintained from May 1 to Oct. 30. Private aid.
21875	LILLA HAMMAR LIGHT 1	45-03-58.200N 087-17-07.800W	F G	12 4		SG on post.	Maintained from Jun. 15 to Sep. 15. Private aid.
21880	LILLA HAMMAR LIGHT 2	45-03-58.200N 087-17-07.800W	F R	12 4		TR on post.	Maintained from Jun. 15 to Sep. 15. Private aid.
21885	LILLA HAMMAR ENTRANCE LIGHT	45-04-15.000N 087-16-50.000W	F W	9 3		On post.	Maintained from Jun. 15 to Sep. 15. Private aid.
21890	Chambers Islands North Shoal Lighted Bell Buoy 1	45-14-24.042N 087-19-48.305W	Fl G 4s		4	Green.	Replaced by can from Dec. 1 to Apr. 21.
21895	Chambers Island Light	45-12-06.432N 087-21-56.354W	Fl W 6s	97 30	12	On skeleton tower. 60	
21900	Chambers Island West Shoal Lighted Bell Buoy 3	45-10-48.124N 087-24-23.486W	Fl G 2.5s		4	Green.	Replaced by can from Dec. 1 to Apr. 21.
MENOMINEE AND MARINETTE HARBORS (Chart 14917)							
Menominee							
21905	- MARINA BREAKWATER LIGHT 2	45-06-23.000N 087-36-00.000W	Fl R 4s	40 12		TR on post.	Private aid.
21910	- Marina Breakwater Daybeacon 3	45-06-23.600N 087-36-03.700W				SG on post.	Private aid.
21915	- Shoal Lighted Bell Buoy 2A	45-06-19.848N 087-34-26.085W	Fl R 4s		4	Red.	Replaced by nun from Nov. 14 to Apr. 21.
21920	- Entrance Buoy 1 Marks shoal.	45-05-55.949N 087-34-33.985W				Green can.	
21925	- Entrance Buoy 2 Marks shoal.	45-06-00.248N 087-34-40.785W				Red nun.	
21930	MARINETTE PIERHEAD LIGHT 3	45-05-47.089N 087-35-06.301W	Fl G 4s	25 8	4	SG on post.	
21935	- PIERHEAD LIGHT 4	45-05-50.110N 087-35-09.701W	Oc R 4s	46 14	9		

(1) No.	(2) Name and Location	(3) Position	(4) Characteristic	(5) Height	(6) Range	(7) Structure	(8) Remarks
GREEN BAY							
MENOMINEE AND MARINETTE HARBORS (Chart 14917)							
Menominee							
21940	- Pier Light 6	45-05-46.930N 087-35-19.160W	F R	59 18	12	On red skeleton tower. 50	
21945	- River Buoy 2	45-06-01.951N 087-36-58.774W				Red nun.	Maintained from May 7 to Nov. 7.
21950	- River Buoy 4	45-06-03.991N 087-37-07.954W				Red nun.	Maintained from May 7 to Nov. 7.
21955	- River Buoy 6	45-06-04.471N 087-37-13.114W				Red nun.	Maintained from May 7 to Nov. 7.
21957	- River Buoy 7 Marks shoal.	45-06-04.891N 087-37-26.434W				Green can.	Maintained from May 7 to Nov. 7.
21960	Menekaunee Shoal Buoy 6	45-04-14.553N 087-34-02.582W				Red nun.	
UPPER GREEN BAY (Chart 14909)							
21965	<i>Green Island Shoal Lighted Buoy 1</i>	45-03-37.456N 087-31-30.681W	FI G 4s		4	Green.	Replaced by can from Nov. 14 to Apr. 21. Marks west side of shoal.
21970	Green Island Light	45-03-20.556N 087-29-30.562W	FI W 6s	80 24	10	NR on skeleton tower. 80	
21975	Green Island Southeast Shoal Buoy 2	45-02-40.625N 087-28-51.456W				Red nun.	Maintained from Apr. 28 to Nov. 14.
21980	MARINETTE LITTLE RIVER LIGHT	45-02-42.000N 087-37-30.000W	FI Y 2.5s	28 9		NY on post.	Private aid.
LOWER GREEN BAY (Chart 14910)							
21985	Monument Shoal Buoy 5 Marks west side of shoal.	44-59-34.492N 087-22-56.532W				Green can.	
21990	PESHTIGO REEF LIGHT Marks southeast side of shoal.	44-57-23.872N 087-34-44.820W	FI W 6s	72 22	9	On white column with red band.	HORN: 1 blast ev 30s (3s bl). Operates from May 1 to Oct. 20.
21995	<i>Sherwood Point Lighted Buoy 7</i>	44-54-52.727N 087-27-42.872W	FI G 4s		4	Green.	Replaced by can from Nov. 14 to Apr. 21.
22000	Sherwood Point Light	44-53-34.000N 087-26-00.360W	Iso W 6s	61 19	15	White square tower, dwelling attached. 61	
22005	<i>Sherwood Point Traffic Lighted Bell Buoy</i>	44-53-34.312N 087-24-51.469W	Mo (A) W		4	Red and white stripes.	Maintained from Apr. 21 to Nov. 21.
Little Sturgeon							
<i>Buoys maintained from May 15 to Oct. 15.</i>							
22012.1	- Buoy 1	44-50-36.600N 087-32-48.000W				Green can.	Private aid.
22012.2	- Buoy 2	44-50-38.000N 087-32-54.000W				Red nun.	Private aid.
22012.3	- Buoy 3	44-50-31.000N 087-33-02.000W				Green can.	Private aid.
22012.4	- Buoy 4	44-50-33.000N 087-33-04.000W				Red nun.	Private aid.
22012.5	- Buoy 5	44-50-30.000N 087-33-08.000W				Green can.	Private aid.
22012.6	- Buoy 6	44-50-32.000N 087-33-09.000W				Red nun.	Private aid.
22012.7	- Buoy 7	44-50-31.000N 087-33-15.000W				Green can.	Private aid.

(1) No.	(2) Name and Location	(3) Position	(4) Characteristic	(5) Height	(6) Range	(7) Structure	(8) Remarks
GREEN BAY							
LOWER GREEN BAY (Chart 14910)							
Little Sturgeon							
<i>Buoys maintained from May 15 to Oct. 15.</i>							
22012.8	- Buoy 8	44-50-32.000N 087-33-16.000W				Red nun.	Private aid.
22012.9	- Buoy 9	44-50-33.000N 087-33-21.000W				Green can.	Private aid.
22013	- Buoy 10	44-50-35.000N 087-33-21.000W				Red nun.	Private aid.
22013.1	- Buoy 11	44-50-37.000N 087-33-27.000W				Green can.	Private aid.
22013.2	- Buoy 12	44-50-37.000N 087-33-26.000W				Red nun.	Private aid.
22013.5	CARMODY COUNTY PARK NAVIGATIONAL LIGHT	44-50-38.000N 087-33-29.900W	FI G 3s			On single pole.	Maintained from Apr. 1 to Sept. 30. Private aid.
22014	<i>Oconto Harbor Lighted Bell Buoy 2</i>	44-53-00.000N 087-46-00.000W	FI R 4s		4	Red.	Replaced by nun from Oct. 14 to May 01.
22015	OCONTO HARBOR NORTH PIERHEAD LIGHT 2	44-53-57.000N 087-49-16.000W	F R	40 12		TR on pile.	Maintained from Apr. 15 to Nov. 1. Private aid.
22020	OCONTO HARBOR SOUTH PIERHEAD LIGHT 3	44-53-54.010N 087-49-19.142W	FI G 6s	20 6	6	SG on post.	
22025	<i>Oconto River Lighted Buoy 4</i>	44-53-49.000N 087-49-32.000W	Q R			Red.	Maintained from Apr. 15 to Nov. 1. Private aid.
22035	PENSAUKEE HARBOR LIGHT	44-49-11.490N 087-53-54.462W	FI R 4s	16 5	7	TR on post.	
22040	<i>Pensaukee Harbor Entrance Lighted Buoy 2</i>	44-49-05.731N 087-53-11.194W	FI R 6s		3	Red.	Maintained from May 7 to Nov. 1. Buoy may be relocated without prior notice to mark the best channel.
All Season's Marina							
22050	BAY SHORE COUNTY PARK LIGHT	44-38-19.000N 087-45-15.000W	FI R 2s	15 5		On pile.	Private aid.
22055	<i>Suamico Lighted Buoy 1</i>	44-38-01.593N 088-00-04.116W	FI G 4s		3	Green.	Maintained from May 7 to Nov. 1. Buoy may be relocated without prior notice to mark the best channel.
22055.2	<i>Suamico Lighted Buoy 2</i>	44-38-02.000N 088-00-07.000W	Q R			Red.	Maintained from May 1 to Oct. 31. Private aid.
22055.3	<i>Suamico Lighted Buoy 3</i>	44-37-56.000N 088-00-12.000W	Q G			Green.	Maintained from May 1 to Oct. 31. Private aid.
22055.4	<i>Suamico Lighted Buoy 4</i>	44-37-57.000N 088-00-11.000W	Q R			Red.	Maintained from May 1 to Oct. 31. Private aid.
22055.5	<i>Suamico Lighted Buoy 5</i>	44-37-52.000N 088-00-18.000W	Q G			Green.	Maintained from May 1 to Oct. 31. Private aid.
22055.6	<i>Suamico Lighted Buoy 6</i>	44-37-53.000N 088-00-19.000W	Q R			Red.	Maintained from May 1 to Oct. 31. Private aid.
22055.7	<i>Suamico Lighted Buoy 7</i>	44-37-48.000N 088-00-24.000W	Q G			Green.	Maintained from May 1 to Oct. 31. Private aid.
22060	<i>Suamico Lighted Buoy 8</i>	44-37-49.289N 088-00-24.420W	FI R 4s		3	Red.	Maintained from May 7 to Nov. 1. Buoy may be relocated without prior notice to mark the best channel.

(1) No.	(2) Name and Location	(3) Position	(4) Characteristic	(5) Height	(6) Range	(7) Structure	(8) Remarks
GREEN BAY							
LOWER GREEN BAY (Chart 14910)							
All Season's Marina							
22065	<i>Suamico Lighted Buoy 9</i>	44-37-49.000N 088-00-28.000W	Q G			Green.	Maintained from May 1 to Oct. 31. Private aid.
22066	<i>Suamico Lighted Buoy 10</i>	44-37-50.000N 088-00-28.000W	Q R			Red.	Maintained from May 1 to Oct. 31. Private aid.
22070	Suamico River Obstruction Buoy	44-37-51.000N 088-00-32.000W				White with orange bands.	Maintained from Apr. 15 to Nov. 15. Private aid.
Pirates Cove Marina							
<i>Buoys maintained from May 1 to Oct. 15.</i>							
22075	- <i>Lighted Buoy 1</i>	44-35-25.551N 087-59-33.132W	FI G 2.5s			Green.	Private aid.
22080	- <i>Lighted Buoy 2</i>	44-35-26.739N 087-59-28.428W	FI R 2.5s			Red.	Private aid.
22085	- Buoy 3	44-35-57.952N 087-59-58.530W				Green can.	Private aid.
22090	- Buoy 4	44-35-59.610N 087-59-54.981W				Red nun.	Private aid.
22095	- Buoy 5	44-36-21.449N 088-00-16.259W				Green can.	Private aid.
22100	- Buoy 6	44-36-22.520N 088-00-12.134W				Red nun.	Private aid.
22100.1	- Buoy 7	44-36-43.125N 088-00-31.587W				Green can.	Private aid.
22100.2	- Buoy 8	44-36-46.200N 088-00-29.417W				Red nun.	Private aid.
22100.3	- Buoy 9	44-36-50.582N 088-00-40.824W				Green can.	Private aid.
22100.4	- Buoy 10	44-36-51.219N 088-00-40.761W				Red nun.	Private aid.
HEAD OF GREEN BAY (Chart 14918)							
Green Bay Harbor							
Green Bay Harbor Entrance Channel							
<i>Lighted buoys maintained from Apr. 21 to Dec. 1, unless otherwise noted.</i>							
22105	- <i>Lighted Buoy 1</i>	44-40-36.700N 087-52-34.700W	FI G 2.5s		4	Green.	
22110	- <i>Lighted Bell Buoy 2</i>	44-40-39.037N 087-52-41.860W	FI R 2.5s		4	Red.	
22115	- <i>Lighted Buoy 3</i>	44-39-53.404N 087-53-14.911W	FI G 4s		4	Green.	
22120	- <i>Lighted Buoy 4</i>	44-39-55.074N 087-53-22.088W	FI R 4s		4	Red.	
22125	- <i>Lighted Buoy 5</i>	44-39-07.875N 087-53-56.465W	FI G 6s		4	Green.	
22130	Green Bay Harbor Entrance Light	44-39-11.134N 087-54-04.538W	Oc R 4s	72 22	12	White conical tower on cylindrical base. 72	Standby light of reduced intensity. Lighted throughout 24 hours. HORN: 1 blast ev 15s (2s bl). Maintained from Apr. 1 to Nov. 1.
22135	- <i>Lighted Buoy 7</i>	44-38-16.562N 087-54-43.405W	FI G 2.5s		4	Green.	
22140	- <i>Lighted Buoy 8</i>	44-38-19.546N 087-54-50.527W	FI R 2.5s		4	Red.	
22145	- <i>Lighted Buoy 9</i>	44-37-22.415N 087-55-32.891W	FI G 4s		4	Green.	year round lighted ice buoy
22150	- <i>Lighted Buoy 10</i>	44-37-24.667N 087-55-41.519W	FI R 4s		4	Red.	Replaced by nun from Dec. 1 to Apr. 21.
22155	- <i>Lighted Bell Buoy 11</i>	44-36-31.495N 087-56-20.599W	FI G 4s		4	Green.	

(1) No.	(2) Name and Location	(3) Position	(4) Characteristic	(5) Height	(6) Range	(7) Structure	(8) Remarks
GREEN BAY							
HEAD OF GREEN BAY (Chart 14918)							
Green Bay Harbor							
Green Bay Harbor Entrance Channel							
<i>Lighted buoys maintained from Apr. 21 to Dec. 1, unless otherwise noted.</i>							
22160	- Lighted Buoy 12	44-36-34.185N 087-56-26.396W	FI R 4s		4	Red.	
22165	- LIGHT 14	44-35-49.473N 087-57-08.782W	Q R	40 12	5	White cylindrical tower with red band.	
22170	- Lighted Buoy 15	44-35-34.474N 087-57-12.969W	FI G 2.5s		4	Green.	Replaced by can from Dec. 1 to Apr. 28.
22175	- Lighted Bell Buoy 16	44-35-31.424N 087-57-31.730W	FI R 4s		4	Red.	Replaced by nun from Dec. 1 to Apr. 28.
22180	- RANGE FRONT LIGHT	44-35-22.666N 087-57-27.815W	Q G	43 13		KRW on cylindrical tower.	
22181	- RANGE FRONT PASSING LIGHT	44-35-22.670N 087-57-27.362W	FI Y 4s	45 14	4	On same structure as Green Bay Harbor Entrance Channel Range Front Light.	Above Range Front Light.
22185	- RANGE REAR LIGHT 5,500 feet, 213° from front light.	44-34-37.171N 087-58-09.356W	Oc G 4s	89 27		KRW on white cylindrical tower.	
22186	- RANGE REAR PASSING LIGHT	44-34-37.178N 087-58-09.348W	FI Y 4s	20 6	4	On same structure as Green Bay Harbor Entrance Channel Range Rear Light	Below Range Rear Light.
22188	- Lighted Buoy 15A	44-35-09.852N 087-58-06.494W	FI G 4s		4	Green.	Replaced by can from Dec. 1 to Apr. 28
22189	- Lighted Buoy 16A	44-35-13.992N 087-58-10.157W	FI R 4s		4	Green.	Replaced by can from Dec. 1 to Apr. 28
22200	- Lighted Buoy 17	44-34-55.402N 087-58-37.017W	Q G		4	Green.	year round lighted ice buoy
22205	- LIGHT 18	44-34-56.021N 087-58-50.498W	FI R 2.5s	35 11	6	White cylindrical tower with red band.	
22210	- Lighted Buoy 19	44-34-42.774N 087-58-53.372W	FI G 4s		4	Green.	Replaced by can from Dec. 1 to Apr. 28.
22215	- INNER RANGE FRONT LIGHT	44-34-48.497N 087-58-59.905W	Q G	29 9		KRW on cylindrical tower.	
22216	- INNER RANGE FRONT PASSING LIGHT	44-34-48.500N 087-58-59.861W	FI Y 4s	30 9	4	On same structure as Green Bay Harbor Entrance Channel Inner Range Front Light.	Above Inner Range Front Light.
22220	- INNER RANGE REAR LIGHT 2,500 feet, 237.5° from front light.	44-34-35.209N 087-59-28.945W	Iso G 6s	47 14		KRW on white cylindrical tower.	
22221	- INNER RANGE REAR PASSING LIGHT	44-34-35.210N 087-59-28.947W	FI Y 4s	50 15	4	On same structure as Green Bay Harbor Entrance Channel Inner Range Rear Light.	Above Inner Range Rear Light.
22225	- Lighted Buoy 22	44-34-30.282N 087-59-08.531W	FI R 2.5s		4	Red.	Replaced by nun from Dec. 1 to Apr. 28.
22230	- Lighted Buoy 21	44-34-28.874N 087-59-04.573W	FI G 2.5s		4	Green.	Replaced by can from Dec. 1 to Apr. 28.

(1) No.	(2) Name and Location	(3) Position	(4) Characteristic	(5) Height	(6) Range	(7) Structure	(8) Remarks
GREEN BAY							
HEAD OF GREEN BAY (Chart 14918)							
Green Bay Harbor							
Green Bay Harbor Entrance Channel							
<i>Lighted buoys maintained from Apr. 21 to Dec. 1, unless otherwise noted.</i>							
22235	- Lighted Buoy 24	44-34-02.037N 087-59-25.403W	FI R 4s		4	Red.	Replaced by nun from Dec. 1 to Apr. 28.
22240	- Lighted Buoy 23	44-34-00.775N 087-59-21.395W	FI G 4s		4	Green.	Replaced by can from Dec. 1 to Apr. 28.
22245	- LIGHT 25	44-33-31.649N 087-59-38.266W	FI G 2.5s	28 9	5	SG on post.	Higher intensity beam down channel.
22250	- Lighted Buoy 26	44-33-31.166N 087-59-44.169W	FI R 2.5s		4	Red.	Replaced by nun from Dec. 01 to Apr. 28.
22255	- Lighted Buoy 27	44-32-56.473N 087-59-56.974W	FI G 4s		4	Green.	Replaced by can from Dec. 1 to Apr. 28.
22260	- Lighted Buoy 28	44-32-58.178N 088-00-01.375W	FI R 4s		4	Red.	Replaced by nun from Dec. 1 to Apr. 28.
22265	- Lighted Buoy 30	44-32-22.173N 088-00-19.374W	FI R 2.5s		4	Red.	Maintained from 14 May to 14 Oct
Green Bay Harbor							
22270	- DISPOSAL LIGHT	44-32-21.000N 088-00-13.000W	Q W	8 2		On dolphin.	Maintained from Apr. 15 to Nov. 15. Private aid.
South Bay Marina							
<i>Lights maintained from Apr. 1 to Nov. 30.</i>							
22271	- EAST BREAKWATER LIGHT	44-32-24.100N 087-59-58.000W	FI W 6s	11 3		On pile.	Private aid.
22271.1	- EAST MIDDLE BREAKWATER LIGHT	44-32-24.100N 088-00-04.000W	FI W 6s	11 3		On pile.	Private aid.
22271.2	- WEST MIDDLE BREAKWATER LIGHT	44-32-24.100N 088-00-08.000W	FI W 6s	11 3		On pile.	Private aid.
22271.3	- WEST BREAKWATER LIGHT	44-32-22.000N 088-00-11.000W	FI W 6s	11 3		On pile.	Private aid.
Green Bay Harbor							
22272	SOUTH BAY MARINA ENTRANCE LIGHT 1	44-32-20.800N 088-00-11.500W	F G	11 3		SG on pile.	Private aid.
22273	SOUTH BAY MARINA ENTRANCE LIGHT 2	44-32-20.000N 088-00-11.500W	F R	11 3		TR on pile.	Private aid.
LOWER FOX RIVER AND LAKE WINNEBAGO							
LOWER FOX RIVER (Chart 14916)							
Green Bay City							
<i>Due to silting, all buoys in the Fox River and Lake Winnebago may be relocated without prior notice to mark the best channel.</i>							
<i>Buoys maintained from May 14 to Oct. 14.</i>							
22280	- Buoy 2	44-30-07.140N 088-01-27.799W				Red nun.	
22285	- Buoy 4	44-29-29.980N 088-01-35.696W				Red nun.	
22290	- Buoy 6	44-29-22.371N 088-01-44.568W				Red nun.	
22295	- Buoy 7	44-29-14.401N 088-01-52.012W				Green can.	
22300	- Buoy 8	44-29-15.489N 088-01-53.431W				Red nun.	
22305	- Buoy 10	44-29-08.754N 088-02-05.785W				Red nun.	
22310	- Buoy 12	44-29-00.689N 088-02-20.578W				Red nun.	

(1) No.	(2) Name and Location	(3) Position	(4) Characteristic	(5) Height	(6) Range	(7) Structure	(8) Remarks
LOWER FOX RIVER AND LAKE WINNEBAGO							
LOWER FOX RIVER (Chart 14916)							
Green Bay City							
<i>Due to silting, all buoys in the Fox River and Lake Winnebago may be relocated without prior notice to mark the best channel.</i>							
<i>Buoys maintained from May 14 to Oct. 14.</i>							
22315	- Buoy 13	44-28-50.144N 088-02-36.503W				Green can.	
22320	- Buoy 14	44-28-51.686N 088-02-35.973W				Red nun.	
22323	- Buoy 16	44-28-42.173N 088-02-43.046W					
22325	- Buoy 18	44-28-15.606N 088-03-03.168W				Red nun.	
22330	- Buoy 19	44-27-57.886N 088-03-13.316W				Green can.	
22335	- Buoy 20	44-27-58.679N 088-03-15.098W				Red nun.	
22345	- Buoy 22	44-27-40.580N 088-03-32.836W				Red nun.	
22350	- Buoy 24	44-27-26.934N 088-03-46.858W				Red nun.	
22355	- Buoy 26	44-27-12.403N 088-04-01.390W				Red nun.	
22360	- Buoy 27	44-27-11.851N 088-03-59.399W				Green can.	
22400	BROTHERTOWN MARINA ENTRANCE LIGHT 1	43-57-59.000N 088-19-11.000W	Fl G 6s	15 5			Private aid.

INDEX

A

Above Fighting Island	8115
Algoma	20975
Algoma Light	20975
All Season's Marina	22050
Allouez Bay	15620
Alpena	11355
Alpena Light	11370
American Canal	14195
Amherstburg Channel	6965
Angus Island Light	16895
Ashland Harbor	15310
Ashtabula Harbor	3745
Au Gres Harbor	11140
Au Sable	11310
Au Sable Light	14565
Avon Lake	4270

B

Baileys Harbor	21230
Ballards Reef Channel	7150
Bar Point Pier Light D33	6995
Barkers Island Marina	15710
Battle Island Light	16870
Baudette Harbor	17095
Bay Furnace Light	14600
Bay Point	5170
Bay Point State Park Hazard	5215
Bayfield Channel	14160
Beaver Creek	4410
Beaver Creek Water Tower Light	4429
Beaver Island State Park	3055
Belle Isle North Channel	8330
Belle Maer Marina	9070
Belvedere Club Dock	17970
Big Bay De Noc	21590
Big Bay Point Light	14705
Big Sable Light	18525
Black Creek	8930
Black River Bay	1850
Black Rock Canal	2785
Blake Point Light	16820
Bolles Harbor	6490
Bouvier Bridge Marina Channel	9259
Braddock Bay	2350
Braddock Point Light	2350
Brockville Breakwater Light (C)	1040
Brule Narrows	17310
Buckhorn Island	3305
Buffalo Harbor	2665
Buffalo Harbor Light	2680
Buffalo Harbor South Entrance Light	2905
Buffalo Harbor South Entrance	2905
Buffalo Outer Harbor	2975
Buffalo River	2725
Buffington Harbor	19630
Burns Harbor	19575
Burt Lake	12095

C

Calcite	11610
Calumet	19740
Calumet Harbor Breakwater South End Light	19800
Cana Island Light	21255
Canoe Channel	17195
Caribou Island Light	16845
Caseville Harbor	10345
Cattaraugus Creek	3375
Cedar Point Marina	4765
Cedarville East Channel	12280
Cedarville West Channel	12505
Celeron Island	7701
Chambers Island Light	21895
Charlevoix	17920
Charlevoix Floating Breakwall	17990
Charlevoix North Pierhead Light	17920
Charlevoix South Pierhead Light	17925
Chaumont Bay	1780
Chaumont Shoal	1810
Cheboygan	11778
Cheboygan River	11806
Cheboygan River Light 4	11800
Chequamegon Bay	15300
Chicago Harbor	19960
Chicago Harbor Light	19960
Chicago North Side (Chart 14928)	20055
Chippawa Channel	3335
Clayton Marina	1517
Cleveland Harbor	4060
Cleveland Harbor Main Entrance Light	4160
Cleveland Harbor West Basin Channel	4215
Clinton River	8975
Clinton River Boat Club	9495
Coles Creek Channel	435
Conneaut Harbor	3700
Conneaut Harbor West Breakwater Light	3705
Conservation Club Channel	18925
Constellation Nuclear Security Zone	2060
Consumer Power Company	18585
Cooley Canal	6005
Copper Harbor Light	15175
Cove Island Light	12675
Crescent Sail Yacht Club	8715
Crooked Lake	12120
Crow Island Leading Light	12220
Cuyahoga River	4240
	19648

D

De Tour Passage	12815
De Tour Reef Light	12770
Detroit Harbor	21350
Detroit Island Passage	21340
Detroit River Light	6885

Devils Island Light	15565
Disposal Area	6245
Donald S. Cook Nuclear Security Zone	19534
Drummond Island - South Side	12765
Drummond Island Shoal Yacht Haven Channel	12725
Duluth Harbor	15840
Duluth Harbor North Pier Light	15855
Duluth Harbor South Breakwater Inner Light	15860
Duluth Harbor South Breakwater Outer Light	15845
Dunkirk Harbor	3410
Dunkirk Light	3410

E

Eagle Creek Marina	2360
Eagle Harbor Light	15195
East Alpena Channel	11386
East Harbor Smallboat Concourse	5325
East Neebish Island Channel	13760
East Outer Channel	6885
East Outer Channel	6920
East Outer Channel Light 1E	6895
East Side	12660
Ecorse Channel	8090
Elk Rapids	18155
Erie Harbor	3495
Erie Proving Ground	5780
Erie Yacht Club	3660
Evanston	20185

F

Fairport Harbor	3835
Fairport Harbor West Breakwater Light	3870
False Ducks Light	2615
Fighting Island Channel	7735
Fleming Channel	8210
Ford Park Channel	17875
Ford Yacht Club	7468
Fort Gratiot Light	10015
Fort Niagara Light	2485
Forty-Mile Point Light	11715
Four Mile Bay	17073
Fourteen Foot Shoal Light	11765
Frankfort	18375
Frankfort North Breakwater Light	18375

G

Gary	19605
----------------	-------

INDEX

Gem Beach	5495
Gibraltar North Channel	7715
Gibraltar South Harbor Channel	7655
Gibraltar Middle Channel	7705
Gladstone	21695
Goderich (Main) Light	12660
Golden State Park Entrance	2393
Gordon Park	4040
Grand Haven	18965
Grand Haven South Pierhead Entrance Light	18965
Grand Marais	16615
Grand Marais Harbor Of Refuge Inner Light	14560
Grand Marais Harbor Of Refuge Outer Light	14550
Grand Marais Light	16615
Grand River	18995
Grand Traverse Bay	18105
Grand Traverse Light	18110
Granite Island Light	14700
Gravelly Shoal Light	10540
Grays Reef Light	17775
Grays Reef Passage Channel	17765
Great Duck Island Light	12685
Great Lakes	20285
Great Lakes Marina Entrance	18785
Green Bay City	22280
Green Bay Harbor	22270
Green Bay Harbor Entrance Channel	22105
Green Bay Harbor Entrance Light	22130
Green Island Light	21970
Grindstone Channel	10215
Gros Cap Reefs Light	14495
Grosse Point	8665

H

Hammond Marina	19745
Harbor Beach	10130
Harbor Beach Light	10130
Harbor Club North Entrance	8971
Harbor Cove Marina	15885
Harbor Development Channel	4815
Harbor Springs	17855
Harbor Village Marina	18466
Harborage Marina	18070
Harison Marina	6320
Harrisville	11325
Hartshorn Municipal Marina	18881
Haters Dock	18050
Hearing Island Channel	15995
Henderson Bay	1940
Henderson Harbor Special Anchorage	1955
Hickory Island Channel	7455
Holland Harbor	19280
Holland Harbor South Pierhead Light	19295

Huron Harbor	4475
Huron Harbor Light	4475
Huron Island Light	14730

I

ISLE ROYAL (Chart 14967)	16705
Ile Aux Galets Light	17795
Ile Parisienne Light	14510
Indian Country Sports Light	14763
Indian River	11920
Indiana Harbor	19660
Indiana Harbor East Breakwater Light	19675
Inner Light	6765
Irondequoit Bay	2280
Island Cove Marina	9038
Isle Royale	16655

K

Kabetogama Lake	17540
Kalamazoo River	19455
Kenosha	20415
Kenosha Light	20415
Kettle Channel	17425
Kewaunee	20950
Kewaunee Pierhead Light	20955
Keweenaw Upper Entrance Light	15120
Keweenaw Upper Entrance	14946
Keweenaw Waterway	14765
Knife River Harbor	16495

L

Lafarge Corporation Channel	11420
Lake Erie Metropark Boat Launch	7651
Lake Front Marina	5900
Lake George Channel	13820
Lake Huron Cut	10035
Lake Macatawa	19305
Lake Nicolet	13355
Lake St. Clair	8400
Lake St. Lawrence Yacht Club Channel	336.1
Lakeshore Yacht Club Channel	18820
Lansing Shoals Light	21535
Les Cheneaux Islands Middle Entrance	12325
Les Cheneaux Islands West Entrance	12375
Lexington Harbor	10095
Light	6835
Light 77D	7200
Lighthouse County Park	10211
Lime Island	12907

Limekiln Crossing Reach Channel	7120
Little Bay De Noc	21630
Little Rapids Channel	14065
Little Rapids Cut	14045
Little Sable Light	18645
Little Sturgeon	22012.1
Little Traverse Light	17855
Livingstone Channel	7240
Livingstone Channel Upper Entrance Light	7195
Long Point Light	6785
Lorain Harbor	4320
Lorain Harbor Light	4320
Lower River	12850
Ludington	18530
Lyman Harbor	4945

M

Mackinac Bay Passage	12410
Mackinaw Bridge	12625
Macray East Harbor Entrance	9100
Macray West Harbor Entrance	9120
Main Duck Island Light	2585
Malone Bay	16715
Manistee	18450
Manistee Lake	18480
Manistee North Pierhead Light	18450
Manistique	21470
Manitou Light	15170
Manitowoc	20842
Manitowoc Breakwater Light	20860
Manitowoc Harbor of Refuge	20870
Manning Light	18366
Marblehead Light	5250
Marine City	9785
Marine City Channel	9795
Marquette Breakwater Outer Light	14635
Marquette Light	14630
Martins Reef Light	12205
Maumee Bay	6029
Maumee Bay Entrance Light 2	6050
Maumee River	6295
McGulpin Point Lighthouse	12651
Mendota Light	15151
Menominee	21905
Menominee Pier Light 6	21940
Mentor Harbor	3910
Metro Park Marina	7390
MicKinley Marina	20755
Michigan City	19545
Michigan City East Pierhead Light	19545
Michigan Island Light	15275
Michipicoten Harbor Light	16855
Middle Channel Entrance	9435
Middle Island Light	11515
Middle Neebish Channel	13260

INDEX

Milk River Channel	8785
Miller Channel	5720
Milwaukee	20635
Milwaukee Breakwater Light	20635
Minneapolis Shoal Light	21610
Minnesota Channel (Eastern Section)	16195
Minnesota Channel (Western Section)	16255
Monroe Harbor	6560
Moseley Channel	4570
Muddy Creek	5085
Mullett Lake	11890
Munuscong Channel (Upbound)	13015
Munuscong Channel	13170
Munuscong Lake	12995
Muscallonge Bay	12480
Muskegon	18705

N

Namakan Lake	17450
National Gypsum Company	11190
Navy Point	1855
New Buffalo	19535
Niagara River (Below the Falls)	2505
Niagara River	3235
Nine Mile Point Light	2565
North Bass Island	5620
North Channel Entrance	9305
North End of Lake Huron	12205
North Manitou Shoal Light	18340
Northerly Island Danger Zone	19955
Northpoint Marina	20386

O

Oak Beach County Park	10342.1
Oak Orchard	2365
Offshore Marine	10165
Ogdensburg Harbor	985
Old Round Island Point Light	12585
Oswego Harbor	2065
Oswego Harbor West Pierhead Light	2080
Outer Island Light	15255
Outer Light	2535

P

Palisades Nuclear Security Zone	19511
Passage Island Light	16835
Pelee Passage	6795
Pentwater	18620
Pere Marquette Lake	18565

Perry Memorial Monument Light	5670
Petoskey	17915
Pier 75 Detached Breakwater	6370
Pilgrim Point Leading Light	14940
Pilot Island Light	21325
Pinconning Park	11111
Pipe Island	12875
Pipe Island Light	12875
Pirates Cove Marina	22075
Point Aux Barques Light	10210
Point Aux Frenes	12960
Point Betsie Light	18370
Point Clark Light	12670
Point Iroquois	14465
Point Mouillee	7370
Point Parphyry Light	16885
Point Petre Light	2635
Pointe Aux Pins Channel	14325
Port Austin	10275
Port Bay	2145
Port Clinton	5282
Port Clinton Light 2	5865
Port Colborne	6755
Port Inland	21495
Port Ontario	2025
Port Sanilac	10115
Port Sanilac Light	10115
Port Sheldon	19270
Port Superior Marina	15465
Port Washington	20770
Port Weller	2535
Portage Lake	18415
Porte Des Morts Passage	21300
Potagannissing Bay	12690
Powder House Island Channel	7630
Prairie Harbor	20412
Presque Isle Harbor Breakwater Light	14670
Presque Isle Harbor	11550
Presque Isle Harbor Marina	11574
Presque Isle Light	11550
Presque Isle Light	3690
Presque Isle Park	3615
Pultneyville Entrance	2220
Put-In-Bay	5675
Put-In-Bay Anchorage	5754

Q

Quanicassee River	10490
-----------------------------	-------

R

R. E. Ginna Nuclear Security Zone	2271
Racine	20470
Racine East Harbor Entrance Light 2	20490
Racine Reef Light	20480

Rainy Lake	17395
Rawley Point Light	20935
Red Cliff	15530
Rices Point Boatslip	15960
Riverfront	8175
Riverside Store	9610
Rochester Harbor	2320
Rochester Harbor Light	2320
Rock Cut Lower Leading Light	13600
Rock Harbor	16750
Rock Island Passage	21425
Rock Of Ages Light	16655
Rogers City	11660
Round Island	14420
Round Island Passage	12540
Round Island Passage Light	12580
Rowley Bay	21273

S

Saginaw Bay Channel	10550
Saginaw Bay Channel Light 1	10570
Saginaw River	10755
Sailors Encampment Channel	13100
Sandusky Bay Channel	4990
Sandusky Bay Exit Channel	4710
Sandusky Dock Channel	4675
Sandusky Harbor	4560
Sandusky Harbor Breakwater Light	4560
Sandusky River	5089
Sandusky Straight Channel	4625
Sandy Creek	6681
Sandy Pond Entrance	2024
Sassy Marine	9405
Saugatuck	19445
Scott Middle Ground	8280
Selfridge Field	9140
Selfridge Launch Facility	9162
Seul Choix Point Light	21490
Sheboygan	20805
Sherwood Point Light	22000
Shipyard Island Marina	21390
Silver Bay	16550
Siskiwit Bay Passage	16685
Slate Islands Light	16865
Sodus Bay	2170
Sodus Outer Light	2170
South Bass Island Light	5530
South Bay Marina	22271
South Channel	9680
South Haven	19505
South Haven South Pierhead Light	19505
South Manitou Island Lighthouse	18357
Southeast Shoal Light	6795
Spectacle Reef Light	11730
St. Clair Cut-Off Channel	8590
St. Clair Flats Canal	9570
St. Clair Flats Old Channel	9530

INDEX

St. Clair Municipal Park	
Entrance	8905
St. Clair River	9755
St. James Harbor	17815
St. James Light	17845
St. Joseph	19515
St. Joseph North Pier Inner	
Light	19520
St. Joseph North Pierhead	
Light	19515
St. Lawrence Seaway	1225
St. Lawrence Seaway	5
St. Louis Bay Cross Channel	16090
St. Louis Bay North Channel	
(Western Section)	16023
St. Louis Bay South Channel	
(Eastern Section)	16065
St. Louis Bay South Channel	
(Western Section)	16120
St. Louis River	16335
St. Louis River Upper	
Channel	16175
St. Martin Island Light	21450
Stafford County Park	10202.1
Stannard Rock Light	14725
Sterling State Park	6615
Stony Creek Bay	2019
Stony Creek Channel	6635
Strawberry Channel	21820
Strawberry Creek Channel	
Entrance	21075
Strawberry Island Cut	2985
Sturgeon Bay Ship Canal	20995
Sturgeon Bay Ship Canal Light	20995
Sturgeon Bay Ship Channel	
Entrance Leading Light	21205
Sturgeon Bay Ship Channel	21105
Sturgeon Point Light	11345
Sugar Island Leading Light	14040
Sugar Island North Channel	13905
Superior Entry	15595
Superior Entry South	
Breakwater Light	15595
Superior Front Channel	15690
Superior Harbor Basin	15660
Suttons Bay	18190
Swan Creek Entrance	6720

T

Taconite Harbor	16585
Tawas	11240
Tawas Light	11240
Thirtymile Point Light	2395
Thunder Bay (Main) Light	16915
Thunder Bay	16905
Thunder Bay Island Light	11495
Thunder Bay National Marine	
Sanctuary	11346
Tibbetts Point Light	1735
Toledo Beach Marina	6460
Toledo Harbor Light	6030
Tonawanda Channel	3140

Torch Lake Canal	14905
Traverse City	18270
Trenton Channel	7945
Trowbridge Island Light	16890
Turtle Creek	5996
Two Harbors	16500
Two Harbors East Breakwater	
Light	16505
Two Harbors Light	16500
Two Rivers	20925

V

Vermilion	4430
Vidal Shoals	14305
Vidal Shoals Channel	14230

W

Wagener County Park	10126
Walpole Island Light	9720
Walpole Island Lower Light	
A32	9730
Waukegan	20305
Waukegan Harbor Light	20315
Wawatam Lighthouse	12608
West Arm	18240
West End Sandusky Bay	4970
West Harbor	5380
West Neebish Channel	
(Downbound)	13470
West Outer Channel	7325
Whiskey Island Marina	4190
White Lake	18650
White Shoal Light	17750
Whitefish Point Light	14530
Whitney Bay	12780
Wild Wings Marina	5955
Wildwood Park	3975
William Livingstone Memorial	
Light	8240
Wilmette Harbor	20225
Wilson Harbor	2400
Wilson Hill Small Boat	
Channel	351
Wind Point Light	20605
Windmill Point Light	8260
Wolfe Island Cut	1575
Wolfe Island Light	1605
Wyandotte Channel	7835

Z

Zion Intake	20355
Zipple Bay	17035

CROSS REFERENCE - INTERNATIONAL VS. U.S. LIGHT NUMBER

Inter.	-	U.S.	Inter.	-	U.S.	Inter.	-	U.S.	Inter.	-	U.S.
H2601.00	10	H2681.00	535	H2783.00	1310			
H2601.40	20	H2682.00	580	H2784.00	1320			
H2604.00	65	H2682.10	585	H2785.00	1325			
H2606.00	70	H2692.00	595	H2786.00	1335			
H2608.00	75	H2693.00	600	H2787.00	1340			
H2616.00	105	H2693.10	605	H2788.00	1345			
H2616.20	110	H2706.00	705	H2789.00	1360			
H2616.40	115	H2706.10	710	H2790	1365			
H2620.00	130	H2707.00	725	H2791.00	1370			
H2623.00	145	H2707.10	730	H2791.40	1375			
H2624.00	150	H2709.00	745	H2792.00	1380			
H2626.00	160	H2709.40	810	H2793.00	1390			
H2626.20	165	H2709.41	815	H2794.00	1400			
H2628.00	170	H2710.00	765	H2795.00	1405			
H2629.00	175	H2710.40	770	H2796.00	1410			
H2630.00	180	H2712.00	780	H2797.00	1420			
H2631.00	185	H2716.00	820	H2798.00	1425			
H2631.20	190	H2718.00	840	H2800.00	1430			
H2634.00	210	H2720.00	870	H2801.00	1445			
H2638.00	225	H2720.10	875	H2804.00	1465			
H2642.00	245	H2721.00	880	H2805.00	1470			
H2643.00	250	H2721.10	885	H2807.00	1505			
H2644.00	255	H2723.00	910	H2808.00	1515			
H2645.00	260	H2723.4	955	H2812.00	1550			
H2646.00	265	H2725.00	895	H2813.00	1560			
H2648.00	270	H2742.00	1040	H2816.00	1570			
H2649.00	275	H2744.00	1045	H2818.00	1605			
H2653.00	290	H2746.00	1065	H2820.00	1610			
H2661.00	320	H2747.00	1070	H2824.00	1655			
H2662.00	325	H2748.00	1075	H2824.10	1660			
H2664.00	335	H2750.00	1090	H2826.00	1635			
H2665.00	340	H2751.00	1095	H2828.00	1670			
H2665.40	345	H2754.00	1110	H2831.00	1705			
H2666.00	360	H2754.10	1115	H2832.00	1700			
H2666.10	365	H2756.00	1120						
H2669.00	495	H2760.00	1140						
H2669.10	500	H2764.00	1180						
H2670.00	390	H2766.00	1195						
H2671.00	395	H2768.00	1205						
H2672.00	400	H2769.00	1210						
H2673.00	415	H2770.00	1225						
H2674.00	515	H2771.00	1230						
H2674.10	520	H2774.00	1250						
H2675.00	485	H2775.00	1235						
H2677.00	510	H2778.00	1280						
H2679.00	425	H2779.00	1285						
H2679.10	430	H2780.00	1290						
H2680.00	530	H2782.00	1305						

ISBN 978-0-16-087117-7



For sale by the Superintendent of Documents, U.S. Government Printing Office
Internet: bookstore.gpo.gov Phone: toll free (866) 512-1800; DC area (202) 512-1800
Fax: (202) 512-2104 Mail: Stop IDCC, Washington, DC 20402-0001

ISBN 978-0-16-087117-7



NSN 7642014010834
NGA Ref No. COMDTM165027



ED. NO. 000

LIGHT LIST

VOL VII

GREAT LAKES

2012