

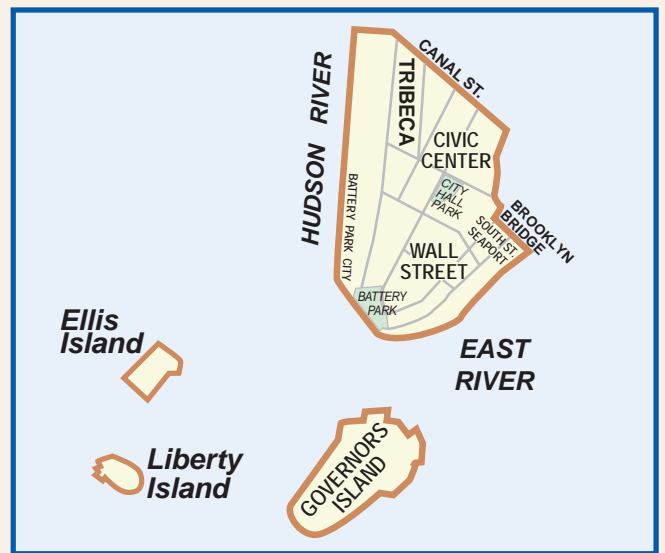
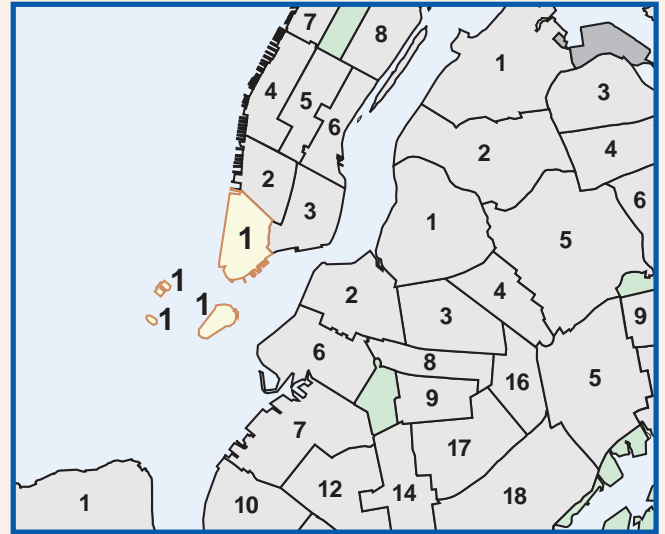
MANHATTAN COMMUNITY DISTRICT 1

TOTAL POPULATION	1980	1990	2000
Number	15,918	25,366	34,420
% Change	—	59.4	35.7

VITAL STATISTICS	2000	2008
Births: Number	436	881
Rate per 1000	12.7	25.6
Deaths: Number	110	193
Rate per 1000	3.2	5.6
Infant Mortality: Number	2	1
Rate per 1000	4.6	1.1

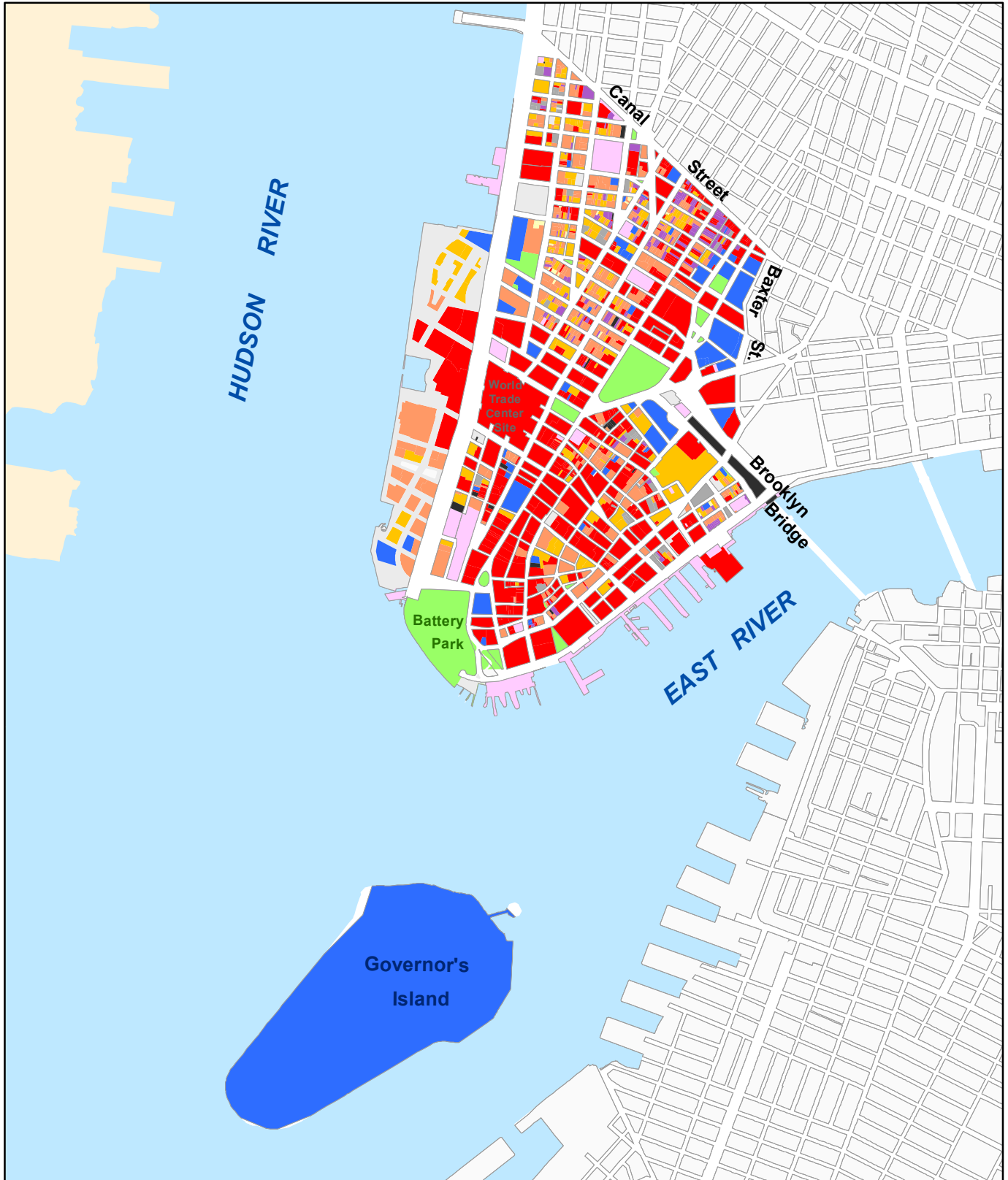
INCOME SUPPORT	2000	2010
Cash Assistance (TANF)	736	601
Supplemental Security Income	563	775
Medicaid Only	692	2,095
Total Persons Assisted	1,991	3,471
Percent of Population	5.8	10.1

TOTAL LAND AREA		
	Acres:	955.6
	Square Miles:	1.5



	Lots	Lot Area	
		Sq. Ft.(000)	%
1- 2 Family Residential	29	40.9	0.1
Multi-Family Residential	229	1,975.2	5.5
Mixed Resid. / Commercial	425	3,112.2	8.6
Commercial / Office	465	8,283.3	22.9
Industrial	152	519.2	1.4
Transportation / Utility	41	4,361.7	12.1
Institutions	60	10,187.4	28.2
Open Space / Recreation	19	1,257.6	3.5
Parking Facilities	49	324.4	0.9
Vacant Land	31	267.8	0.7
Miscellaneous	30	5,789.9	16.0
Total	1,530	36,119.6	100.0

Manhattan Community District 1



© Copyright 2011
 NYC Department of City Planning

Source: MapPLUTO™ Release 11v1

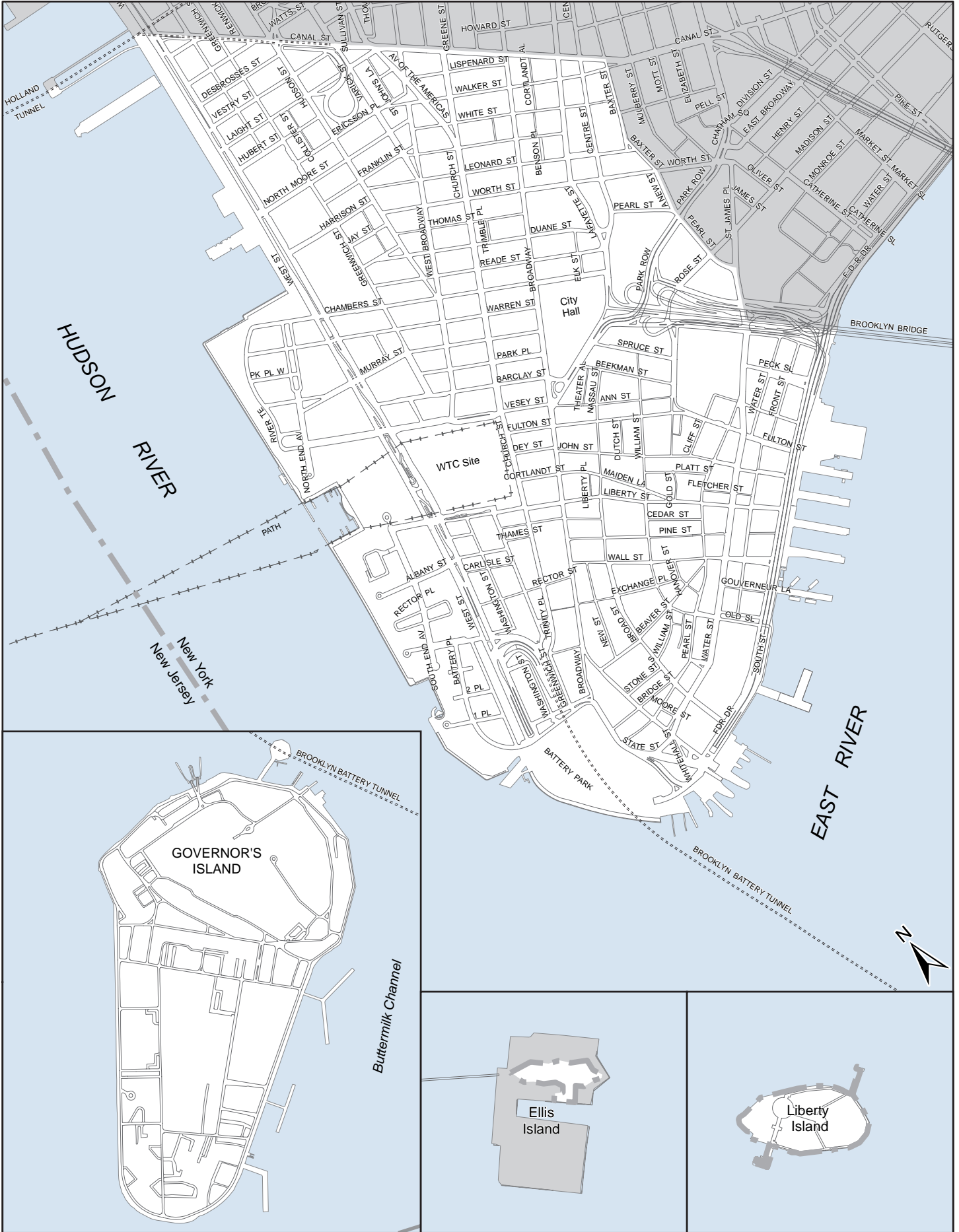
Residential Land Uses

- One & Two Family Buildings
- Multi-Family Buildings
- Mixed Residential and Commercial Buildings

Non-Residential Land Uses

- Commercial / Office Buildings
- Industrial / Manufacturing
- Open Space and Outdoor Recreation
- Public Facilities and Institutions
- Transportation and Utility
- Parking Facilities
- Vacant Land
- All Others or No Data

Manhattan Community District 1



**Table PL P-103: Total Population by Mutually Exclusive Race and Hispanic Origin
and Total Housing Units
New York City Community Districts, 1990 and 2000**

Manhattan Community District 1	1990		2000		Change 1990-2000	
	Number	Percent	Number	Percent	Number	Percent
Total Population	25,366	100.0	34,420	100.0	9,054	35.7
Nonhispanic of Single Race:	-	-	-	-	-	-
White Nonhispanic	18,097	71.3	23,041	66.9	4,944	27.3
Black/African American Nonhispanic	2,502	9.9	2,348	6.8	(154)	-6.2
Asian or Pacific Islander Nonhispanic	2,425	9.6	4,868	14.1	2,443	100.7
American Indian and Alaska Native Nonhispanic	67	0.3	30	0.1	(37)	-55.2
Some Other Race Nonhispanic	44	0.2	457	1.3	413	938.6
Nonhispanic of Two or More Races	-	-	902	2.6	-	-
Hispanic Origin	2,231	8.8	2,774	8.1	543	24.3
Population Under 18 Years	3,254	100.0	4,049	100.0	795	24.4
Nonhispanic of Single Race:	-	-	-	-	-	-
White Nonhispanic	2,309	71.0	2,782	68.7	473	20.5
Black/African American Nonhispanic	282	8.7	164	4.1	(118)	-41.8
Asian or Pacific Islander Nonhispanic	318	9.8	501	12.4	183	57.5
American Indian and Alaska Native Nonhispanic	6	0.2	1	0.0	(5)	-83.3
Some Other Race Nonhispanic	17	0.5	34	0.8	17	100.0
Nonhispanic of Two or More Races	-	-	221	5.5	-	-
Hispanic Origin	322	9.9	346	8.5	24	7.5
Population 18 Years and Over	22,112	100.0	30,371	100.0	8,259	37.4
Nonhispanic of Single Race:	-	-	-	-	-	-
White Nonhispanic	15,788	71.4	20,259	66.7	4,471	28.3
Black/African American Nonhispanic	2,220	10.0	2,184	7.2	(36)	-1.6
Asian or Pacific Islander Nonhispanic	2,107	9.5	4,367	14.4	2,260	107.3
American Indian and Alaska Native Nonhispanic	61	0.3	29	0.1	(32)	-52.5
Some Other Race Nonhispanic	27	0.1	423	1.4	396	1466.7
Nonhispanic of Two or More Races	-	-	681	2.2	-	-
Hispanic Origin	1,909	8.6	2,428	8.0	519	27.2
Total Population	25,366	100.0	34,420	100.0	9,054	35.7
Under 18 Years	3,254	12.8	4,049	11.8	795	24.4
18 Years and Over	22,112	87.2	30,371	88.2	8,259	37.4
Total Housing Units	13,127	-	17,998	-	4,871	37.1

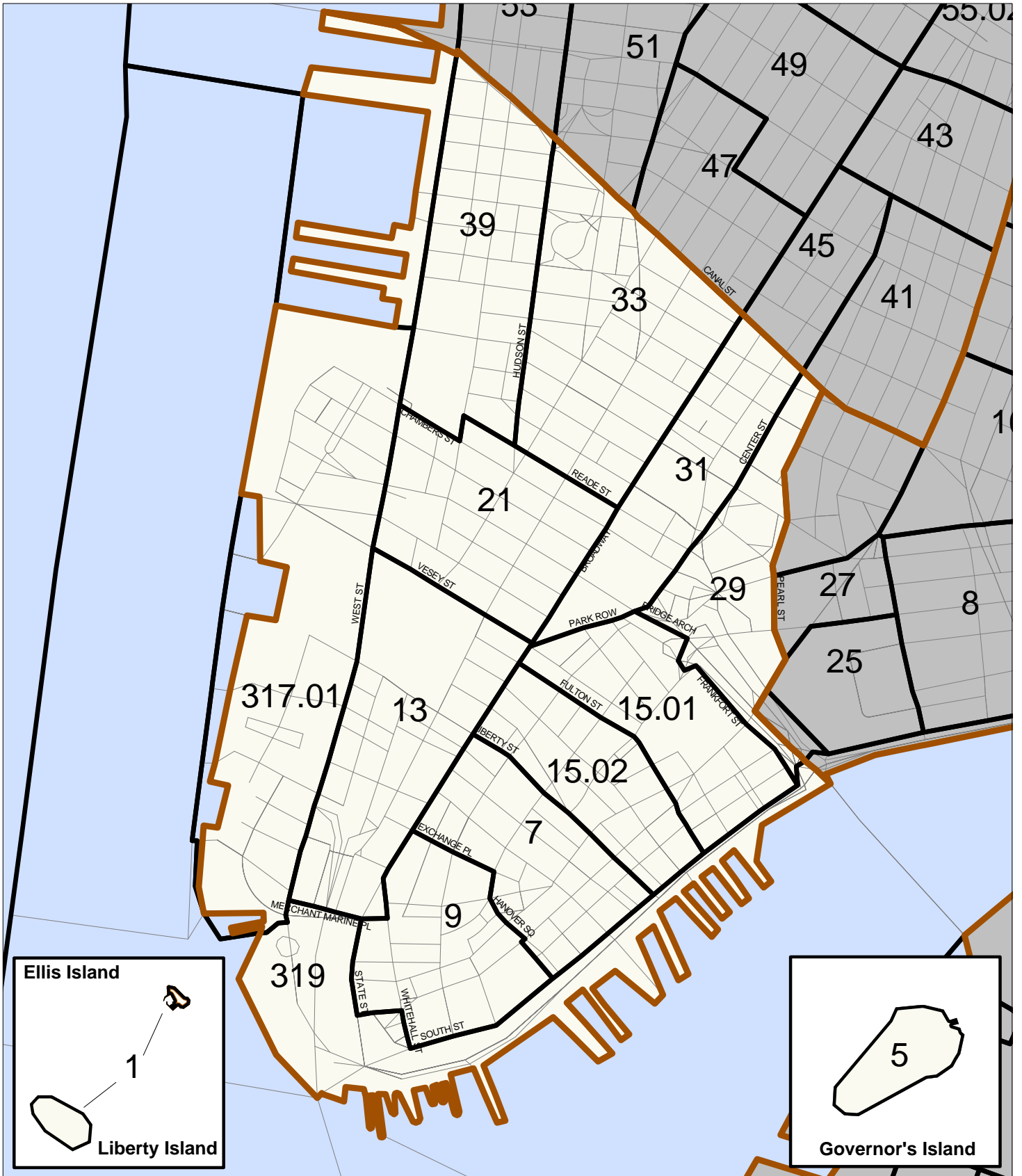
Race categories are from the 2000 Census and are not strictly comparable with categories used in 1990.

Source: U.S. Census Bureau, 2000 Census PL File and SF1 and 1990 Census STF1
Population Division - NYC Department of City Planning (Oct 2001)

**Demographic Profile - New York City Community Districts
2000 Census SF1**

Manhattan Community District 1	Number	Percent
Total Population	34,420	100.0
White Nonhispanic	23,041	66.9
Black Nonhispanic	2,348	6.8
Asian and Pacific Islander Nonhispanic	4,868	14.1
Other Nonhispanic	487	1.4
Two or More Races Nonhispanic	902	2.6
Hispanic Origin	2,774	8.1
Female	16,283	47.3
Male	18,137	52.7
Under 5 years	1,596	4.6
5 to 9 years	1,176	3.4
10 to 14 years	869	2.5
15 to 19 years	1,588	4.6
20 to 24 years	4,313	12.5
25 to 44 years	15,196	44.1
45 to 64 years	7,226	21.0
65 years and over	2,456	7.1
18 years and over	30,371	88.2
In households	29,250	85.0
In family households	16,780	48.8
Householder	6,280	18.2
Spouse	5,019	14.6
Own child under 18 years	3,814	11.1
Other relatives	1,379	4.0
Nonrelatives	288	0.8
In nonfamily households	12,470	36.2
Householder	9,550	27.7
Householder 65 years and over living alone	1,086	3.2
Nonrelatives	2,920	8.5
In group quarters	5,170	15.0
Total Households	15,830	100.0
Family households	6,280	39.7
Married-couple family	5,019	31.7
With related children under 18 years	2,016	12.7
Female householder, no husband present	912	5.8
With related children under 18 years	521	3.3
Male householder, no wife present	349	2.2
With related children under 18 years	138	0.9
Nonfamily households	9,550	60.3
Households with one or more persons 65 years and over	1,976	12.5
Persons Per Family	2.63	-
Persons Per Household	1.85	-
Total Housing Units	17,998	-
Occupied Housing Units	15,830	100.0
Renter occupied	11,717	74.0
Owner occupied	4,113	26.0
By Household Size:		
1 person household	7,200	45.5
2 person household	5,464	34.5
3 person household	1,892	12.0
4 person household	1,002	6.3
5 persons and over	272	1.7
By Age of Householder:		
15 to 24 years	971	6.1
25 to 44 years	8,393	53.0
45 to 64 years	4,669	29.5
65 years and over	1,797	11.4

CENSUS 2000: MANHATTAN COMMUNITY DISTRICT 1



LEGEND	4	CENSUS TRACT NUMBER	—	STREET	—	COMMUNITY DISTRICT BOUNDARY
	—	CENSUS TRACT BOUNDARY	READE ST.	STREET NAME		

**Change in Total Population, 1990 to 2000
Manhattan Community District 1**

Census Tract	Total Population		Population Change, 1990-2000	
	1990	2000	Number	Percent
0001	6	0	(6)	(100.0)
0005	3,070	2	(3,068)	(99.9)
0007	202	907	705	349.0
0009	502	1,111	609	121.3
0013	365	1,525	1,160	317.8
001501	4,162	4,562	400	9.6
001502	1,146	3,937	2,791	243.5
0021	1,831	2,407	576	31.5
0029 *	7,058	7,422	364	5.2
0031	319	1,726	1,407	441.1
0033	2,361	3,696	1,335	56.5
0039	4,194	4,292	98	2.3
031701	5,574	7,951	2,377	42.6
031702 *	340	3	(337)	(99.1)
0319 *	111	332	221	199.1

* Census tract is within two or more community districts. Data are for entire census tract.

**Total Population by Mutually Exclusive Race and Hispanic Origin
by Census Tract, 2000
Manhattan Community District 1**

Census Tract	Total Population	Nonhispanic by Race					Two or More Races	Hispanic Origin (of any race)
		Single Race						
		White	Black/ African American	Asian	Other			
0001	0	0	0	0	0	0	0	
0005	2	2	0	0	0	0	0	
0007	907	576	28	206	4	26	67	
0009	1,111	789	61	121	18	48	74	
0013	1,525	1,097	126	150	14	39	99	
001501	4,562	2,832	317	931	28	111	343	
001502	3,937	2,720	153	588	67	179	230	
0021	2,407	1,804	66	322	11	87	117	
0029 *	7,422	519	784	5,292	23	68	736	
0031	1,726	750	154	382	246	69	125	
0033	3,696	3,088	68	277	23	78	162	
0039	4,292	3,220	346	221	26	99	380	
031701	7,951	5,682	221	1,424	44	157	423	
031702 *	3	2	1	0	0	0	0	
0319 *	332	201	30	61	1	1	38	

* Census tract is within two or more community districts. Data are for entire census tract.

**Total Households by Household Family Type
by Census Tract, 2000
Manhattan Community District 1**

Census Tract	Total Households	Total Family Households	Total Non-Family Households	Average Household Size	Average Family Size
0001	0	0	0	0.00	0.00
0005	1	1	0	2.00	2.00
0007	537	96	441	1.64	2.28
0009	566	181	385	1.79	2.51
0013	814	206	608	1.68	2.39
001501	2,303	972	1,331	1.75	2.53
001502	1,527	339	1,188	1.80	2.47
0021	1,104	502	602	2.04	2.80
0029 *	2,246	1,389	857	2.48	3.14
0031	296	140	156	1.96	2.64
0033	1,839	875	964	2.01	2.73
0039	2,175	1,048	1,127	1.97	2.77
031701	4,419	1,810	2,609	1.80	2.59
031702 *	0	0	0	0.00	0.00
0319 *	161	79	82	1.94	2.61

* Census tract is within two or more community districts. Data are for entire census tract.

**Age and Nativity
by Census Tract, 2000
Manhattan Community District 1**

Census Tract	Total Population	% under 18	% 18 to 64	% 65 and over	% Foreign Born
0001	0	0.0	0.0	0.0	0.0
0005	2	0.0	100.0	0.0	0.0
0007	907	3.5	95.5	1.0	31.9
0009	1,111	8.5	88.9	2.6	25.0
0013	1,525	7.0	91.2	1.8	32.0
001501	4,562	8.8	64.1	27.0	24.4
001502	3,937	4.3	94.5	1.2	18.3
0021	2,407	17.6	79.5	2.9	18.5
0029 *	7,422	11.1	69.4	19.5	56.9
0031	1,726	8.1	89.9	2.1	11.7
0033	3,696	17.6	79.3	3.1	20.4
0039	4,292	18.9	70.8	10.3	16.5
031701	7,951	14.6	81.4	4.0	27.9
031702 *	3	0.0	100.0	0.0	0.0
0319 *	332	16.9	80.7	2.4	26.2

* Census tract is within two or more community districts. Data are for entire census tract.

**Income and Education
by Census Tract, 2000
Manhattan Community District 1**

Census Tract	Median Household Income	% Persons below Poverty	% Families below Poverty	Population 25 +	% High School Graduates or Higher	% College Graduates or Higher
0001	\$0	-	-	0	-	-
0005	\$0	-	-	0	-	-
0007	\$81,071	9.0	0.0	722	95.2	74.4
0009	\$105,456	11.5	0.0	913	94.3	80.8
0013	\$81,609	17.3	10.2	1,165	91.6	71.9
001501	\$40,158	9.1	1.6	3,422	88.1	44.8
001502	\$74,531	11.9	0.0	1,960	96.4	79.3
0021	\$128,384	3.7	1.4	1,891	97.8	81.4
0029 *	\$20,344	36.5	29.9	5,856	33.6	12.2
0031	\$67,361	14.0	2.8	490	91.4	57.6
0033	\$113,332	2.3	0.0	2,880	98.0	81.6
0039	\$47,083	6.3	2.7	3,416	93.4	62.3
031701	\$107,611	5.5	3.7	6,364	97.7	75.5
031702 *	\$0	-	-	0	-	-
0319 *	\$81,251	14.4	11.3	204	76.0	35.3

* Census tract is within two or more community districts. Data are for entire census tract.

**Employment Status for Population 16 and Over
by Census Tract, 2000
Manhattan Community District 1**

Census Tract	Population 16+	Number of Persons 16+ in Labor Force	% of Labor Force Unemployed	% of Labor Force Female	% of Labor Force Male
0001	0	0	-	-	-
0005	0	0	-	-	-
0007	924	792	3.9	40.7	59.3
0009	989	837	5.1	40.3	59.7
0013	1431	1133	5.1	44.8	55.2
001501	4235	2288	10.2	53.8	46.2
001502	3749	2774	3.4	46.2	53.8
0021	2114	1749	4.9	45.7	54.3
0029 *	6726	2462	6.3	49.1	50.9
0031	1561	1378	58.4	52.2	47.8
0033	3095	2818	3.4	44.0	56.0
0039	3546	2507	5.7	50.9	49.1
031701	6897	5657	2.5	45.5	54.5
031702 *	0	0	-	-	-
0319 *	256	202	0	29.2	70.8

* Census tract is within two or more community districts. Data are for entire census tract.

**Selected Housing Characteristics
Total Housing Units & Occupancy Status
by Census Tract, 2000
Manhattan Community District 1**

Census Tract	Total Housing Units	Occupancy Status			
		Total Occupied Housing Units	% Owner Occupied	% Renter Occupied	% Overcrowded**
0001	0	0	0.0	0.0	0.0
0005	0	0	0.0	0.0	0.0
0007	527	494	7.5	6.7	7.9
0009	648	535	18.5	21.1	4.7
0013	897	751	1.1	19.4	13.2
001501	2,520	2,366	43.2	6.5	7.1
001502	1,640	1,527	9.3	7.4	9.3
0021	1,227	1,146	46.2	7.1	5.8
0029 *	2,418	2,246	14.4	7.7	32.1
0031	493	312	54.8	58.0	23.4
0033	1,961	1,819	42.7	7.8	7.3
0039	2,403	2,195	23.3	9.5	2.5
031701	5,402	4,440	17.6	21.7	7.4
031702 *	0	0	0.0	0.0	0.0
0319 *	185	140	0.0	32.1	15.0

* Census tract is within two or more community districts. Data are for entire census tract.

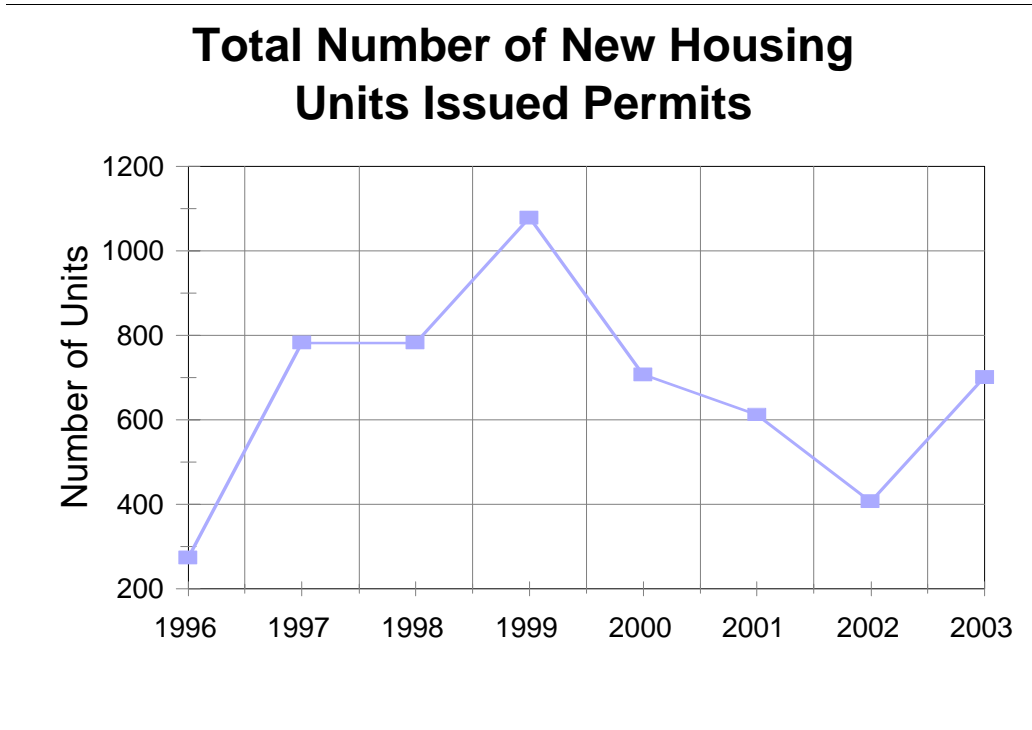
** "Overcrowded" units are those with more than one person per room.

**Selected Housing Characteristics
Number of Units & Age of Structure
by Census Tract, 2000
Manhattan Community District 1**

Census Tract	Total Housing Units	Units in Structure			Age of Structure		
		% 1 & 2 Units	% 3-9 Units	% 10 units or more	% Built 1990 to 2000	% Built 1950 to 1989	% Built before 1950
0001	0	0.0	0.0	0.0	0.0	0.0	0.0
0005	0	0.0	0.0	0.0	0.0	0.0	0.0
0007	527	0.0	3.0	97.0	10.6	56.5	32.8
0009	648	1.4	3.2	95.4	0.0	6.6	93.4
0013	897	0.0	8.8	91.2	6.8	8.7	84.5
001501	2,520	0.3	4.6	95.0	0.3	84.3	15.4
001502	1,640	0.4	10.5	89.1	10.0	16.0	74.0
0021	1,227	0.0	32.8	67.2	14.1	36.8	49.1
0029 *	2,418	2.4	17.3	80.3	3.0	25.8	71.3
0031	493	0.0	5.3	94.7	31.4	48.5	20.1
0033	1,961	2.3	36.6	61.1	22.4	6.6	70.9
0039	2,403	4.2	18.5	77.2	0.3	58.3	41.3
031701	5,402	0.1	0.1	99.7	25.6	73.3	1.1
031702 *	0	0.0	0.0	0.0	0.0	0.0	0.0
0319 *	185	0.0	0.0	100.0	100.0	0.0	0.0

* Census tract is within two or more community districts. Data are for entire census tract.

Selected Housing Characteristics
Building Permits Issued For New Residential Construction
Manhattan Community District 1, 1996 - 2003



Permits by Building Size

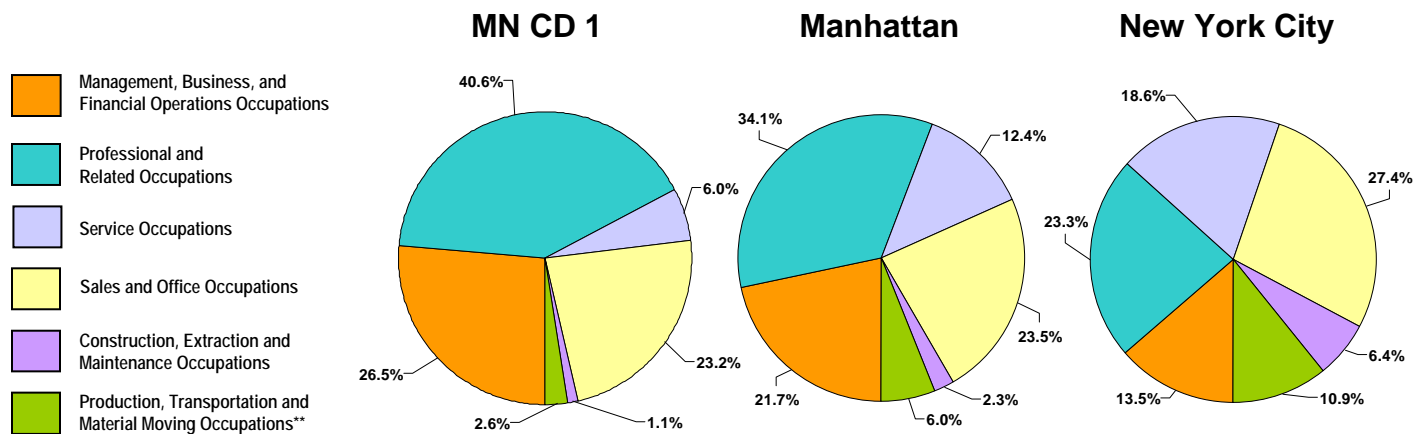
Year	1 & 2 Unit Buildings		3 & 4 Unit Buildings		5+ Unit Buildings		Total Buildings	Total Units
	Buildings	Units	Buildings	Units	Buildings	Units		
1996	0	0	0	0	2	274	2	274
1997	0	0	0	0	2	783	2	783
1998	0	0	0	0	4	783	4	783
1999	0	0	0	0	5	1079	5	1079
2000	0	0	0	0	5	707	5	707
2001	1	1	0	0	2	611	3	612
2002	0	0	0	0	3	407	3	407
2003	2	3	0	0	4	698	6	701

**Selected Employment Characteristics
Occupation for the Employed Civilian Population
by Census Tract, 2000
Manhattan Community District 1**

Census Tract	Total Employed Civilian Population 16 Years & Over by Occupation							
	Total Employed Civilian Population 16 Years and Over	Management, Professional, and Related Occupations:			Service Occupations	Sales and Office Occupations	Construction, Extraction, and Maintenance Occupations	Production, Transportation, and Material Moving Occupations**
		Total	Management, Business, and Financial Operations Occupations	Professional and Related Occupations				
0001	0	0	0	0	0	0	0	0
0005	0	0	0	0	0	0	0	0
0007	761	522	291	231	9	223	0	7
0009	794	537	244	293	22	214	13	8
0013	1,075	763	268	495	43	239	25	5
001501	2,054	1,048	415	633	164	749	19	74
001502	2,681	1,984	683	1,301	211	452	8	26
0021	1,663	1,113	393	720	86	389	37	38
0029*	2,307	465	181	284	615	575	45	607
0031	573	384	133	251	17	157	0	15
0033	2,721	1,967	632	1,335	129	530	46	49
0039	2,365	1,568	454	1,114	116	566	49	66
031701	5,515	4,028	1,975	2,053	276	1,116	15	80
031702*	0	0	0	0	0	0	0	0
0319*	202	77	36	41	30	84	0	11

*Census tract is within two or more community districts. Data are for entire census tract.

** Includes farming, fishing and forestry occupations.

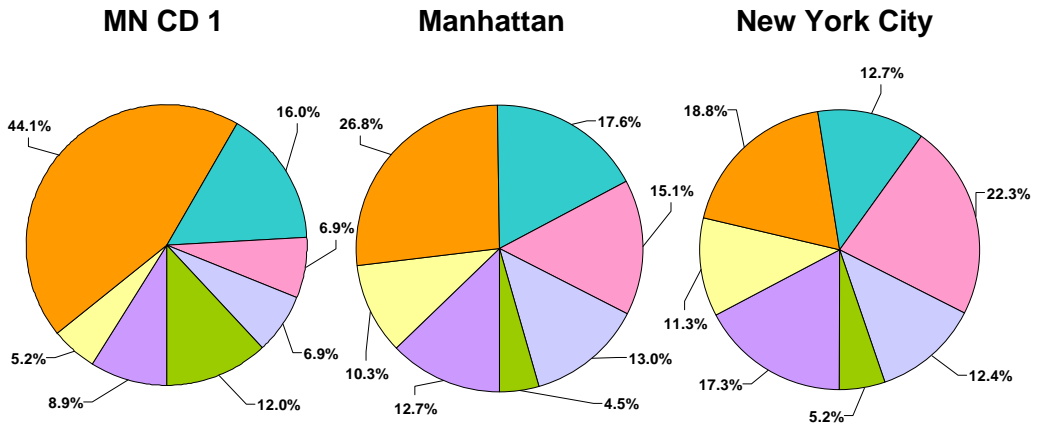


**Selected Employment Characteristics
Total Workers at Place of Work by Industry
by Census Tract, 2000
Manhattan Community District 1**

Census Tract	Workers 16 Years and Over by Industry							
	Total Workers at Place of Work	Agriculture**; Construction; Manufacturing; Transportation and warehousing and utilities	Wholesale trade; Retail trade	Information; Finance, insurance, real estate and rental and leasing	Professional, scientific, management, administrative, and waste management services	Educational, health and social services	Arts, entertainment, recreation, accommodation and food services; Other services (except public administration)	Public administration; Armed forces
0001	0	0	0	0	0	0	0	0
0005	315	19	35	10	45	160	14	15
0007	71,745	4,490	2,590	43,100	13,385	2,465	3,835	1,880
0009	57,265	5,309	2,300	33,505	9,725	1,835	2,600	1,975
0013	61,350	7,100	4,650	26,750	11,110	3,010	5,670	3,055
001501	14,350	890	1,760	3,320	1,375	4,335	950	1,715
001502	30,270	2,480	2,290	12,295	6,630	2,175	2,080	2,325
0021	26,665	2,425	1,630	10,015	5,015	2,185	2,170	3,215
0029*	24,780	1,415	1,095	3,200	1,225	1,925	1,920	14,010
0031	29,655	3,095	735	2,940	3,110	3,590	1,215	14,960
0033	23,040	4,460	1,590	4,720	4,300	2,630	2,255	3,080
0039	16,155	1,379	670	8,960	1,600	1,660	1,740	140
031701	29,585	1,305	765	20,400	4,350	830	1,815	120
031702*	1,635	95	10	1,165	155	65	130	20
0319*	2,765	175	140	1,440	395	50	330	230

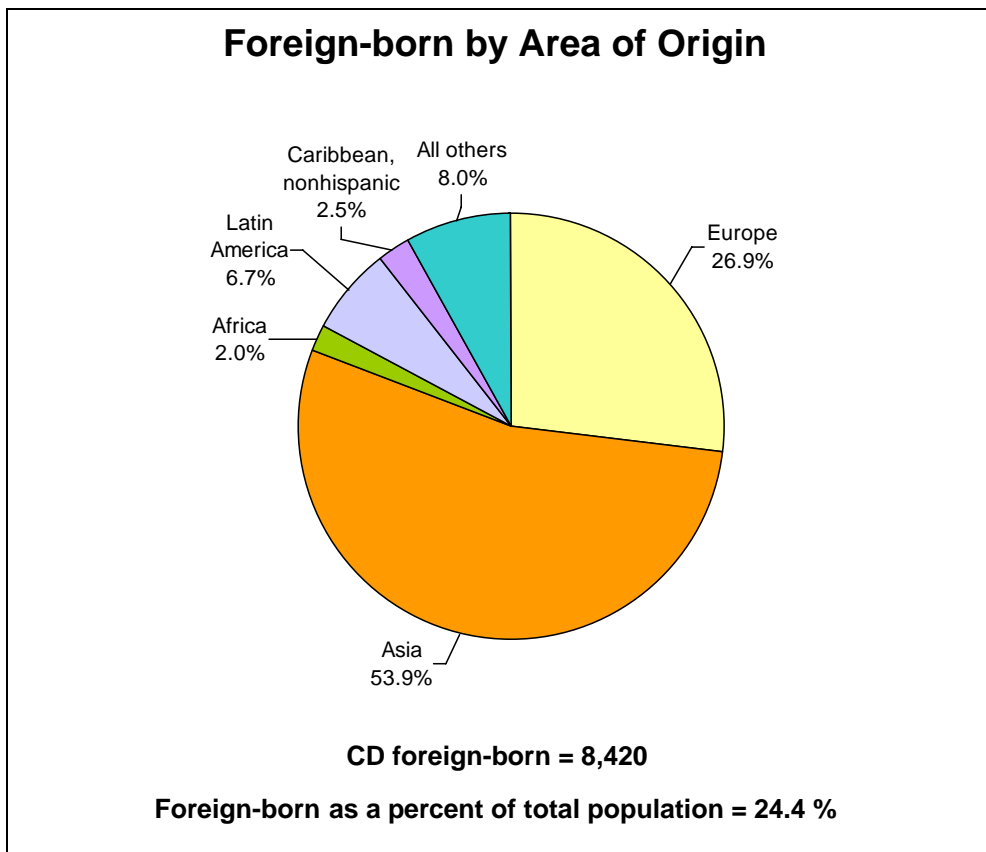
*Census tract is within two or more community districts. Data are for entire census tract.

**Includes forestry, fishing, hunting & mining.



Note: CD percentages are approximations based on the sum of whole census tracts which do not represent exact CD boundaries.

**Foreign-born Population
Census 2000
Manhattan Community District 1**



**Foreign-born Rank Ordered
by Country of Birth**

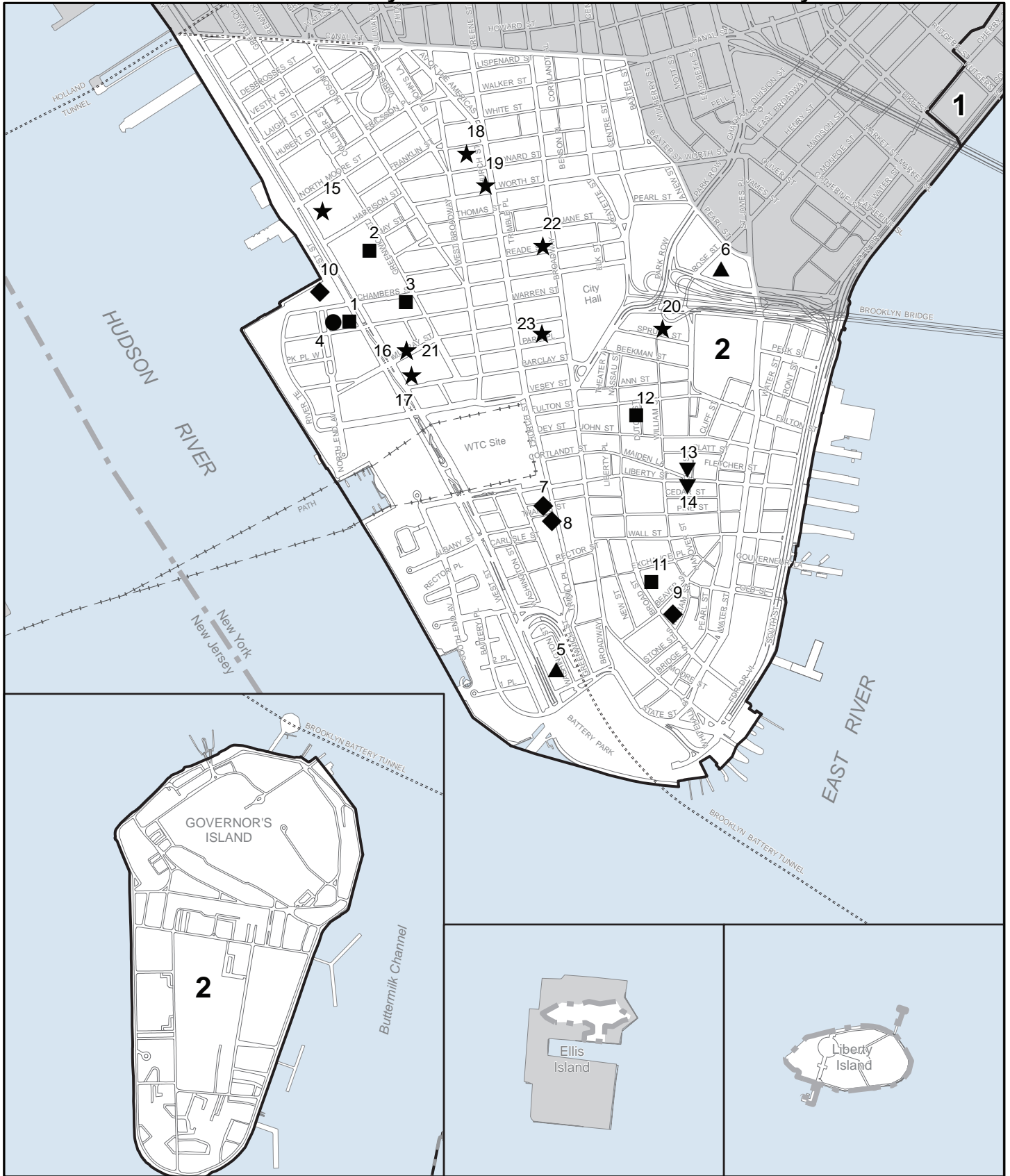
	NUMBER	PERCENT
TOTAL, Foreign-born	8,420	100.0
China*	2,653	31.5
United Kingdom	543	6.4
Canada	464	5.5
Japan	359	4.3
Korea	345	4.1
Germany	307	3.6
India	301	3.6
France	272	3.2
Russia	172	2.0
Israel	127	1.5
All Others	2,877	34.2

*China includes the Mainland, Hong Kong and Taiwan

**Language Proficiency
Census 2000
Manhattan Community District 1**

	Number	Percent
Total Population 5 Years and Over	32,891	100.0
Proficient in English	29,200	88.8
Not Proficient in English	3,691	11.2
Not Proficient in English	3,691	100.0
Language Spoken at Home:		
Chinese	2,020	54.7
Spanish or Spanish Creole	505	13.7
Russian	206	5.6
French (incl Patois, Cajun, French Creole)	175	4.7
Japanese	159	4.3
All Others	626	17.0

Manhattan Community District 1: Schools and Community School Districts



2	School District Boundary & Number	■	Elementary Schools	●	Middle Schools	◆	High Schools
1	School Key	▲	K-12 Schools & JHS/HS	★	Colleges/Universities	▼	Other Schools

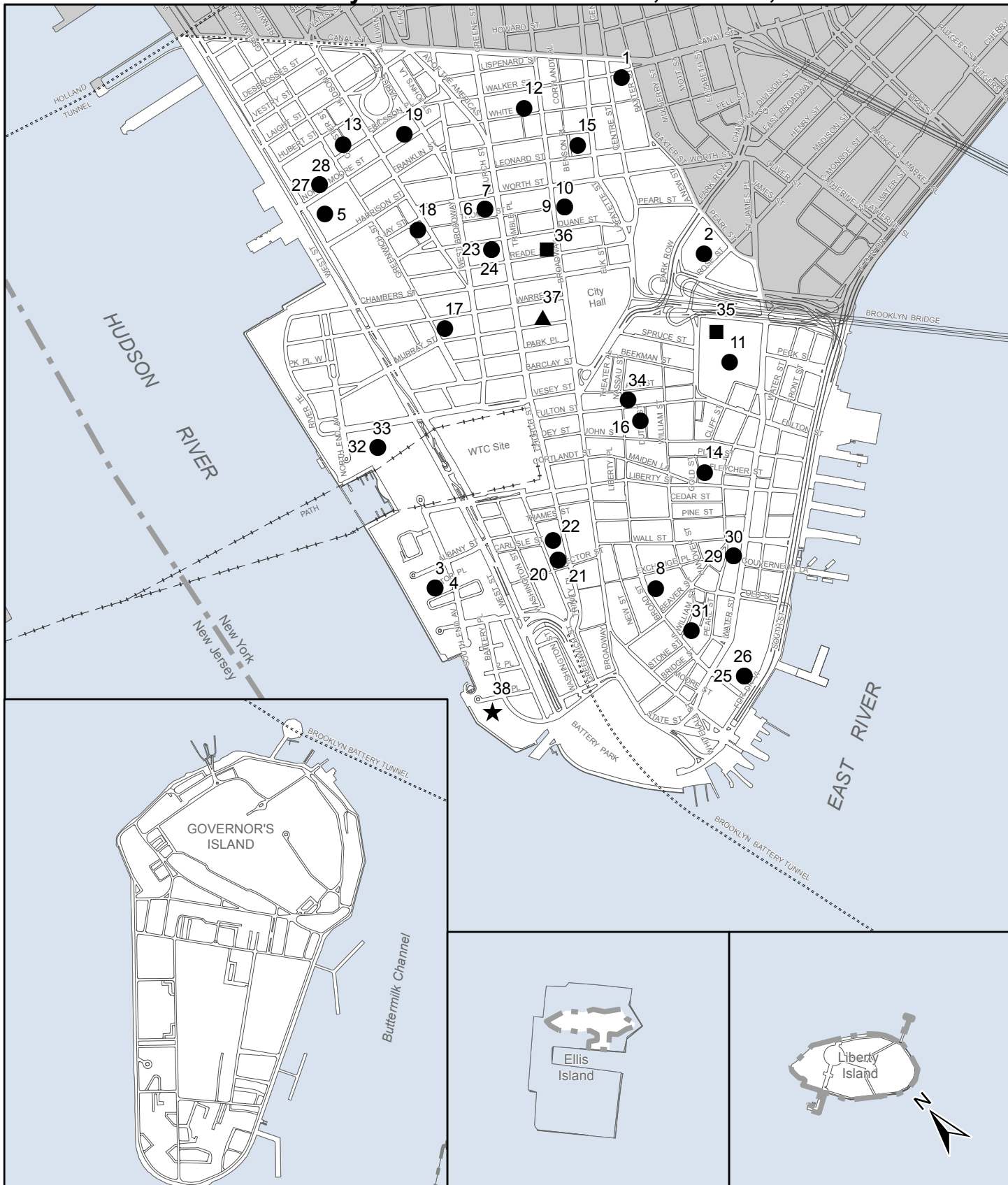
**Public and Private Schools
MANHATTAN COMMUNITY DISTRICT 1**

Map Key	Name	Address	Enrollment October 2006			School District
			Prek-8	9-12	Total	
PUBLIC SCHOOLS						
<i>Elementary School - Public</i>						
1	PS 89	201 Warren St	517	0	517	2
2	PS 150	334 Greenwich St	180	0	180	2
3	PS 234 INDEPENDENCE SCHOOL	292 Greenwich St	695	0	695	2
<i>Middle School - Public</i>						
4	IS 289	201 Warren St	287	7	294	2
<i>K-12 School & Junior/Senior High School - Public</i>						
5	JOHN V LINDSAY WILDCAT ACADEMY CHARTER SCHOOL	17 Battery Place	11	393	404	2
6	MURRY BERGTRAUM HIGH SCHOOL FOR BUSINESS CAREERS	411 Pearl St	1	2,919	2,920	2
<i>High School - Public</i>						
7	HIGH SCHOOL OF ECONOMICS & FINANCE	100 Trinity Place	0	783	783	
8	LEADERSHIP & PUBLIC SERVICE HIGH SCHOOL	90 Trinity Pl	0	683	683	
9	MILLENNIUM HIGH SCHOOL	75 Broad St	0	519	519	
10	STUYVESANT HIGH SCHOOL	345 Chambers St	0	3,031	3,031	
PRIVATE AND PAROCHIAL SCHOOLS						
<i>Elementary School - Private/Parochial</i>						
11	CLAREMONT PREPARATORY SCHOOL	41 Broad St	97	0	97	
12	DOWNTOWN LITTLE SCHOOL	15 Dutch St	29	0	29	
<i>Special/Other School - Private/Parochial</i>						
13	NYSARC, INC- NEW YORK CITY CHAPTER	83 Maiden Lane	430	106	536	
14	UNITED CEREBRAL PALSY OF NEW YORK CITY	80 Maiden Ln 8 Fl	279	24	303	
POST SECONDARY DEGREE GRANTING INSTITUTIONS						
<i>Public College - CUNY</i>						
15	BOROUGH OF MANHATTAN COMM COLLEGE (CUNY)	199 Chambers St			18,457	
<i>Independent - Degree Granting Institution</i>						
16	COLLEGE OF INSURANCE (Part of New School University)	101 Murray St				
17	COLLEGE OF NEW ROCHELLE-DC 37 CAMPUS	125 Barclay St				
18	NEW YORK ACADEMY OF ART	111 Franklin St			111	

Public and Private Schools
MANHATTAN COMMUNITY DISTRICT 1

Map Key	Name	Address	Enrollment October 2006			School District
			Prek-8	9-12	Total	
<i>Independent - Degree Granting Institution</i>						
19	NEW YORK LAW SCHOOL	57 Worth St			1,548	
20	PACE UNIVERSITY	1 Pace Plaza			13,463	
21	ST JOHN'S UNIVERSITY - MANHATTAN CAMPUS	101 Murray St				
<i>Proprietary - Degree Granting Institution</i>						
22	GLOBE INSTITUTE OF TECHNOLOGY	291 Broadway			1,257	
23	NEW YORK CAREER INSTITUTE	11 Park Place			576	

Manhattan Community District 1 Day Care and Senior Centers, Libraries, Cultural Institutions



■ Senior Centers

● Day Care Centers

▲ Libraries

★ City-Owned Cultural Institutions

1 Map Key

Selected Community Facilities

MANHATTAN COMMUNITY DISTRICT 1

Map Key	Name	Address	Capacity
GROUP DAY CARE AND HEAD START CENTERS			Children
<i>Group Day Care - Public</i>			
1	CHUNG PAK DAY CARE CENTER	125 Walker St	75
2	FINEST CARE CHILD CARE CENTER	1 Police Plaza	40
<i>Group Day Care - Private</i>			
3	BATTERY PARK CITY DAY NURSERY	215 South End Ave	32
4	BATTERY PARK CITY DAY NURSERY	215 South End Ave	72
5	BMCC EARLY CHILDHOOD CENTER	199 Chambers St	82
6	BUCKLE MY SHOE NURSERY SCHOOL	40 Worth St	41
7	BUCKLE MY SHOE PRESCHOOL	40 Worth St	55
8	CLAREMONT PREPARATORY SCHOOL TODDLER	41 Broad St	90
9	FED KIDS CHILD CARE CENTER INFANT/TODDLER	26 Federal Plaza	48
10	FED KIDS CHILD CARE CENTER PRE-SCHOOL	26 Federal Plaza	30
11	HAMILTON - MADISON HOUSE CHILD CARE CENTER	80 Beekman St	20
12	JCP (JEWISH COMMUNITY PROJECT) EARLY CHILDHOOD CEN	66 White St	30
13	MONTESSORI SCHOOL OF MANHATTAN	53 Beach St	*
14	MONTESSORI SCHOOL OF MANHATTAN	2 Gold St.	72
15	SAFE HORIZON MANHATTAN FAMILY COURT	60 Lafayette St	15
16	THE DOWNTOWN LITTLE SCHOOL	15 Dutch St	75
17	THE PARK PRE-SCHOOL	275 Greenwich St	44
18	THE WASHINGTON MARKET SCHOOL	55 Hudson St	143
19	TRIBECCA COMMUNITY SCHOOL	22-26 Ericsson Place	45
20	TRINITY PARISH PRESCHOOL & NURSERY	68 Trinity Place	59
21	TRINITY PARISH PRE-SCHOOL & NURSERY	68 Trinity Place	30
22	TRINITY PARISH PRE-SCHOOL AND NURSERY	74 Trinity Place	30
23	WASHINGTON MARKET SCHOOL	134 Duane St	30
24	WASHINGTON MARKET SCHOOL (INFANT/TODDLER)	134 Duane St	20
<i>Group Day Care - Corporate</i>			
25	BRIGHT HORIZONS BROAD STREET(INFANT/TODDLER)	125 Broad St	16
26	BRIGHT HORIZONS BROAD STREET(PRESCHOOL)	125 Broad St	15
27	CITIGROUP CHILDREN'S CENTER - PRESCHOOL	388 Greenwich St	10
28	CITIGROUP CHILDREN'S CENTER(INFANT)	388 Greenwich St	16
29	LIPTON CORPORATE CHILD CARE INC.(NEW YORK)-INFANT	75 Wall St	8
30	LIPTON CORPORATE CHILD CARE INC. (NEW YORK)- PRESC	75 Wall St	18
31	THE CHILDREN'S CENTER @ GOLDMAN SACHS	85 Broad St	18
32	THE MERRILL LYNCH FAMILY CENTER AT WORLD FINANCIAL	250 Vesey St	11
33	THE MERRILL LYNCH FAMILY CENTER AT WORLD FINANCIAL	250 Vesey St	52
<i>Head Start - Public</i>			
34	HAMILTON MADISON HOUSE HEAD START	129 Fulton St	50
SENIOR CENTERS			Avg. Meals / Month
<i>Senior Centers</i>			
35	CITY HALL SENIOR CENTER	100 Gold St	7,530
36	HARRIET TUBMAN SENIOR PROGRAM	293 Broadway	3,090

* Data not provided (day care center operated in private school, permit not required)

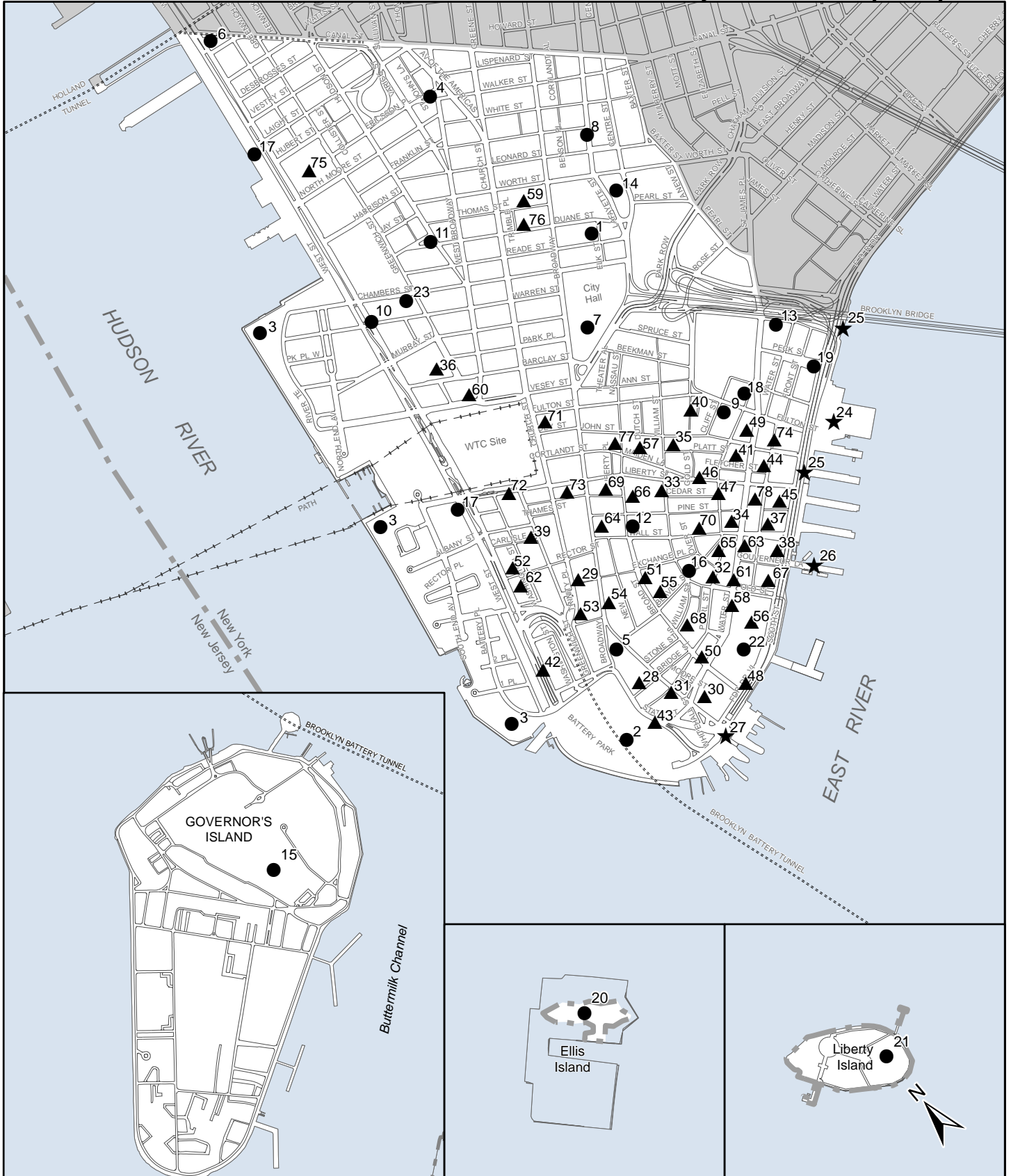
Selected Community Facilities

MANHATTAN COMMUNITY DISTRICT 1

Map Key	Name	Address	Capacity
LIBRARIES			Annual Circulation
<i>Libraries</i>			
37	NEW AMSTERDAM LIBRARY	9 Murray St	340,611
CITY-OWNED CULTURAL INSTITUTIONS			Annual Visits
<i>City-Owned Cultural Institutions</i>			
38	MUSEUM OF JEWISH HERITAGE	18 First Place	131,096

* Data not provided (day care center operated in private school, permit not required)

Manhattan Community District 1 Parklands and Selected Publicly Accessible Open Spaces

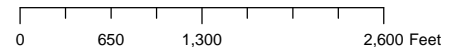


● Parklands and Other Public Open Spaces

★ Waterfront Open Spaces

1 Map Key

▲ Privately Owned Public Spaces (POPS)



Parklands and Selected Publicly Accessible Open Spaces

MANHATTAN COMMUNITY DISTRICT 1

Map Key	Name	Address	Jurisdiction	Size
PARKLANDS* AND OTHER PUBLIC OPEN SPACES				Acreage
1	AFRICAN BURIAL GROUND	290 Broadway	NPS	0.34
2	BATTERY PARK	Battery Pl, State St & Whitehall St	NYC DPR	20.00
3	BATTERY PARK CITY PARKS	Battery Park City	BPCA	35.00
4	BEACH STREET PARK	W Broadway & Beach St	NYC DPR	0.04
5	BOWLING GREEN	Broadway & Whitehall St	NYC DPR	1.02
6	CANAL PARK	Canal Park bet. West St & Washington St	NYC DPR	0.67
7	CITY HALL PARK	Broadway, Park Row & Chambers St	NYC DPR	8.80
8	COLLECT POND PARK	Leonard St bet Centre & Lafayette Sts	NYC DPR	1.00
9	DELURY SQUARE PARK	Fulton St bet Ryders Alley & Gold St	NYC DPR	0.20
10	DOG RUN	Warren St bet West St and Greenwich St	NYC DPR	0.10
11	DUANE PARK	Hudson, Duane Sts	NYC DPR	0.12
12	FEDERAL HALL NATIONAL MEMORIAL	26 Wall St.	NPS	0.45
13	FISHBRIDGE GARDEN	Dover St bet Pearl and Water Sts.	NYC DPR	0.10
14	FOLEY SQUARE & T. PAINE PARK	County Court House, Worth, Pearl, Centre Sts	NYC DPR	2.50
15	GOVERNORS ISLAND NATIONAL MONUMENT	1 Governors Island	NPS	22.00
16	HANOVER SQUARE PARK	Hanover Sq & Pearl St	NYC DPR	0.06
17	HUDSON RIVER PARK	Battery Park City to Chambers St, West St to Hudson River	HRPT	550.00
18	PEARL STREET PLAYGROUND	Pearl St bet Fulton St & Beekman St.	NYC DPR	0.16
19	PECK SLIP	Peck Slip bet South and Front Sts	NYC DPR	0.19
20	STATUE OF LIBERTY NATIONAL MONUMENT	Ellis Island	NPS	32.00
21	STATUE OF LIBERTY NATIONAL MONUMENT	Liberty Island	NPS	14.72
22	VIETNAM VETERANS PLAZA	N/S South St bet Broad St & Old Slip	NYC DPR	0.73
23	WASHINGTON MARKET PARK	Chambers, Greenwich, West St	NYC DPR	1.61
PUBLICLY ACCESSIBLE WATERFRONT OPEN SPACES**				Linear Feet
24	SOUTH STREET SEAPORT	Fulton & South Sts, Pier 17 at East River	NYC DPR	2,159.00
25	SOUTH STREET WATERFRONT ESPLANADE	East River Waterfront bet Broad St and Jackson St	NYC DSBS	7,006.11
26	WALL STREET FERRY/PIER 11	Marginal St bet Gouvernor La & Wall St	NYC DOT	1,178.23
27	WHITEHALL FERRY TERMINAL/FERRY PLAZA (ACCESS RESTRICTED)	State St, Whitehall St, East River, Battery Park	NYC EDC/DOT	3,582.12
PRIVATELY OWNED PUBLIC SPACES (POPS)***				Square Feet
28	1 BATTERY PARK PLAZA	1 Battery Park Plaza	PRIVATE	16,337.00
29	1 EXCHANGE PLAZA	55 Broadway	PRIVATE	4,936.00
30	1 NEW YORK PLAZA	1 New York Plaza	PRIVATE	52,019.00
31	1 STATE STREET PLAZA	1 State St	PRIVATE	9,707.00
32	10 HANOVER SQUARE	86 Water St	PRIVATE	3,416.00
33	10 LIBERTY STREET	10 Liberty St	PRIVATE	4,856.00
34	100 WALL STREET	100 Wall St	PRIVATE	8,451.00
35	100 WILLIAM STREET	100 William St	PRIVATE	5,028.00
36	101 BARCLAY STREET	101 Barclay St	PRIVATE	12,200.00
37	110 WALL STREET	110 Wall St	PRIVATE	3,163.00
38	111 WALL STREET	111 Wall St	PRIVATE	15,472.00
39	123 WASHINGTON STREET	123 Washington St	PRIVATE	5,978.00

*Not All Parklands are Publicly Accessible; Does Not Include Greenstreets

**In Addition to Parklands on the Waterfront

Linear feet are derived from measuring shoreline in GIS

***Some POPS sizes are the sum or approximate sum of multiple spaces

DCP Data Sources: *Selected Facilities and Program Sites in New York City*, Release 2009.1

Publicly Accessible Waterfront Spaces Database

Privately Owned Public Spaces Database (POPS)

Parklands and Selected Publicly Accessible Open Spaces

MANHATTAN COMMUNITY DISTRICT 1

Map Key	Name	Address	Jurisdiction	Size
40	15 CLIFF STREET	15 Cliff St	PRIVATE	3,565.00
41	160 WATER STREET	160 Water St	PRIVATE	5,537.00
42	17 BATTERY PLACE	17 Battery Place	PRIVATE	18,572.00
43	17 STATE STREET	17 State St	PRIVATE	14,185.00
44	175 WATER STREET	175 Water St	PRIVATE	5,640.00
45	180 MAIDEN LANE	180 Maiden Lane	PRIVATE	23,042.00
46	180 WATER STREET	180 Water St	PRIVATE	6,353.00
47	2 GOLD STREET	2 Gold St	PRIVATE	6,512.00
48	2 NEW YORK PLAZA	125 Broad St	PRIVATE	24,665.00
49	200 WATER STREET	200 Water St	PRIVATE	7,232.00
50	4 NEW YORK PLAZA	115 Broad St	PRIVATE	10,697.00
51	40 BROAD STREET	40 Broad St	PRIVATE	2,328.00
52	40 RECTOR STREET	40 Rector St	PRIVATE	1,420.00
53	45 BROADWAY ATRIUM	45 Broadway	PRIVATE	2,064.00
54	52 BROADWAY	52 Broadway	PRIVATE	4,841.00
55	55 BROAD STREET	55 Broad St	PRIVATE	4,089.00
56	55 WATER STREET	55 Water St	PRIVATE	86,151.00
57	59 MAIDEN LANE	59 Maiden Lane	PRIVATE	32,604.00
58	7 HANOVER SQUARE	7 Hanover Square	PRIVATE	12,816.00
59	7 THOMAS STREET	7 Thomas St	PRIVATE	NA
60	7 WORLD TRADE CENTER	7 World Trade Center	PRIVATE	NA
61	77 WATER STREET	77 Water St	PRIVATE	10,153.00
62	90 WASHINGTON STREET	90 Washington St	PRIVATE	2,300.00
63	95 WALL STREET	95 Wall St	PRIVATE	2,305.00
64	BANK OF NEW YORK	1 Wall St	PRIVATE	12,196.00
65	BARCLAYS BANK	75 Wall St	PRIVATE	NA
66	CHASE MANHATTAN BANK	Chase Manhattan Plaza	PRIVATE	15,898.00
67	FINANCIAL SQUARE	32 Old Slip	PRIVATE	NA
68	GOLDMAN SACHS	85 Broad St	PRIVATE	23,369.00
69	HSBC	140 Broadway	PRIVATE	3,347.00
70	J.P. MORGAN	60 Wall St	PRIVATE	NA
71	MILLENIUUM HILTON HOTEL	55 Church St	PRIVATE	5,407.00
72	ONE BANKERS TRUST PLAZA	130 Liberty St	PRIVATE	14,798.00
73	ONE LIBERTY PLAZA	1 Liberty Plaza	PRIVATE	56,280.00
74	ONE SEAPORT PLAZA	199 Water St	PRIVATE	7,232.00
75	SALOMON SMITH BARNEY	388 Greenwich St	PRIVATE	51,635.00
76	TRIBECA TOWER	105 Duane St	PRIVATE	11,587.00
77	TWO FEDERAL RESERVE PLAZA	33 Maiden Lane	PRIVATE	5,376.00
78	WALL STREET PLAZA	88 Pine St	PRIVATE	9,907.00

*Not All Parklands are Publicly Accessible; Does Not Include Greenstreets

**In Addition to Parklands on the Waterfront

Linear feet are derived from measuring shoreline in GIS

***Some POPS sizes are the sum or approximate sum of multiple spaces

DCP Data Sources: *Selected Facilities and Program Sites in New York City*, Release 2009.1

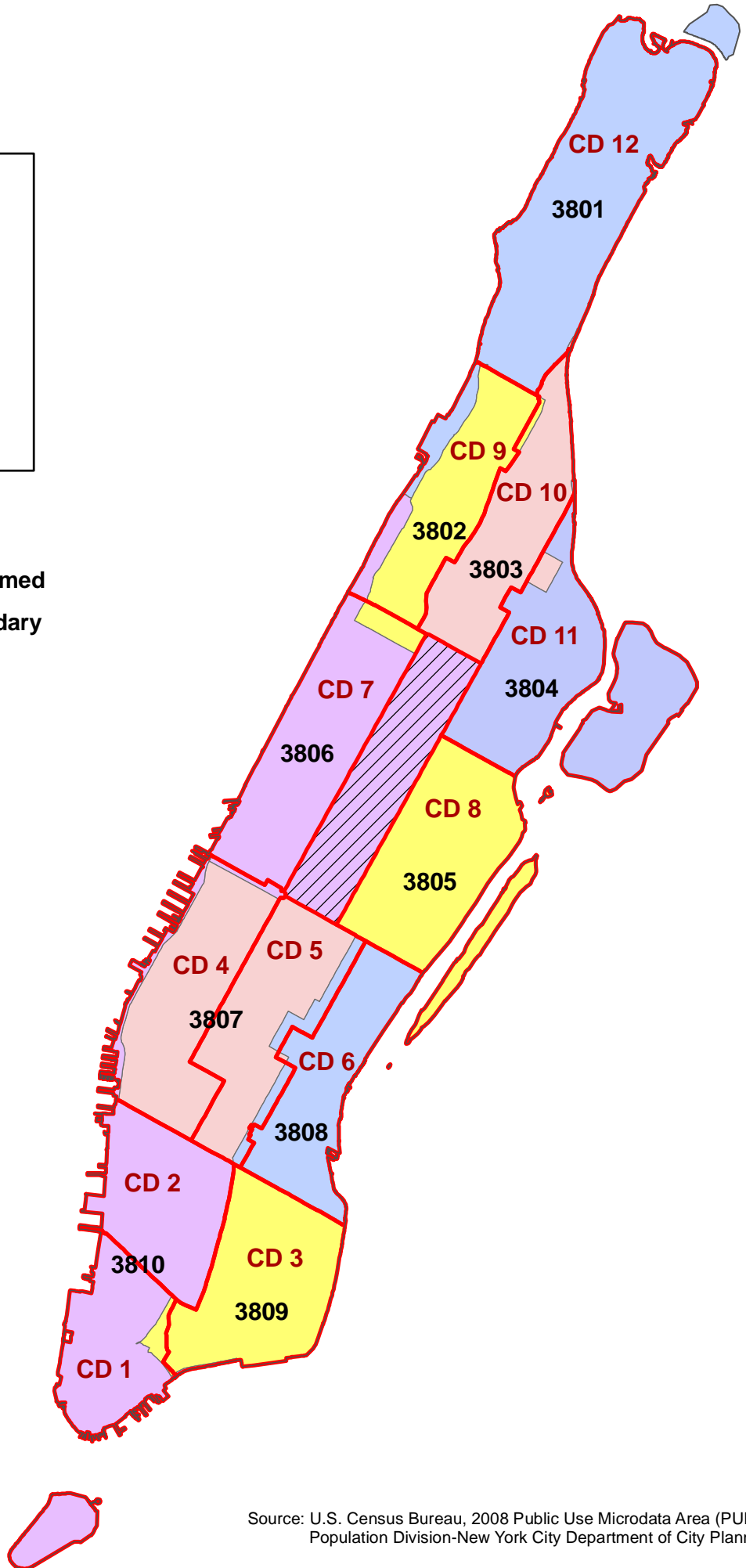
Publicly Accessible Waterfront Spaces Database

Privately Owned Public Spaces Database (POPS)

Public Use Microdata Area (PUMA) and Community District Equivalencies Manhattan, New York

COMMUNITY DISTRICT	PUMA
MN 1 & 2	3810
MN 3	3809
MN 4 & 5	3807
MN 6	3808
MN 7	3806
MN 8	3805
MN 9	3802
MN 10	3803
MN 11	3804
MN 12	3801

- 3801** PUMA areas are color-themed
- CD 1** Community District boundary
- Joint Interest areas



Manhattan Community Districts 1 & 2 (PUMA 03810)

Selected Housing Characteristics: 2006-2008

U. S. Census Bureau, 2006-2008 American Community Survey 3-Year Estimates

Geographic Area: PUMA 03810 Manhattan, New York

Selected Housing Characteristics				
HOUSING OCCUPANCY	Estimate	Margin of Error (+/-)	Percent	Margin of Error (+/-)
Total housing units	83,332	2,028	83,332	(X)
Occupied housing units	72,249	1,836	86.7%	1.2
Homeowner vacancy rate	3	1.3	(X)	(X)
Rental vacancy rate	4.1	1.1	(X)	(X)
UNITS IN STRUCTURE				
Total housing units	83,332	2,028	83,332	(X)
1-unit, detached	182	131	0.2%	0.2
1-unit, attached	1,065	369	1.3%	0.4
2 units	1,363	554	1.6%	0.7
3 or 4 units	3,326	723	4.0%	0.9
5 to 9 units	7,183	777	8.6%	0.9
10 to 19 units	10,404	930	12.5%	1.2
20 or more units	59,809	2,139	71.8%	1.6
Mobile home	0	158	0.0%	0.1
Boat, RV, van, etc.	0	158	0.0%	0.1
YEAR STRUCTURE BUILT				
Total housing units	83,332	2,028	83,332	(X)
Built 2005 or later	1,387	332	1.7%	0.4
Built 2000 to 2004	3,005	538	3.6%	0.7
Built 1990 to 1999	3,781	619	4.5%	0.7
Built 1980 to 1989	6,497	792	7.8%	0.9
Built 1970 to 1979	5,283	583	6.3%	0.7
Built 1960 to 1969	7,501	865	9.0%	1
Built 1950 to 1959	4,556	590	5.5%	0.7
Built 1940 to 1949	3,780	645	4.5%	0.8
Built 1939 or earlier	47,542	1,782	57.1%	1.6
HOUSING TENURE				
Occupied housing units	72,249	1,836	72,249	(X)
Owner-occupied	20,860	1,371	28.9%	1.7
Renter-occupied	51,389	1,800	71.1%	1.7
VEHICLES AVAILABLE				
Occupied housing units	72,249	1,836	72,249	(X)
No vehicles available	56,048	1,673	77.6%	1.4
1 vehicle available	14,395	1,010	19.9%	1.3
2 vehicles available	1,698	521	2.4%	0.7
3 or more vehicles available	108	82	0.1%	0.1
OCCUPANTS PER ROOM				
Occupied housing units	72,249	1,836	72,249	(X)
1.00 or less	68,654	1,872	95.0%	0.9
1.01 to 1.50	1,476	398	2.0%	0.6
1.51 or more	2,119	441	2.9%	0.6
Average household size	1.89	0.05	(X)	(X)

SELECTED MONTHLY OWNER COSTS AS A PERCENTAGE OF HOUSEHOLD INCOME (SMOCAPI)	Estimate	Margin of Error (+/-)	Percent	Margin of Error (+/-)
Housing units with a mortgage (excluding units where SMOCAPI cannot be computed)	13,089	1,133	13,089	(X)
Less than 20.0 percent	6,305	774	48.2%	4.5
20.0 to 24.9 percent	1,670	356	12.8%	2.5
25.0 to 29.9 percent	1,242	365	9.5%	2.8
30.0 to 34.9 percent	727	284	5.6%	2
35.0 percent or more	3,145	581	24.0%	3.6
Not computed	74	71	(X)	(X)
GROSS RENT AS A PERCENTAGE OF HOUSEHOLD INCOME (GRAPI)	Estimate	Margin of Error (+/-)	Percent	Margin of Error (+/-)
Occupied units paying rent (excluding units where GRAPI cannot be computed)	48,817	1,715	48,817	(X)
Less than 15.0 percent	12,708	1,230	26.0%	2.2
15.0 to 19.9 percent	5,485	552	11.2%	1.1
20.0 to 24.9 percent	5,612	825	11.5%	1.7
25.0 to 29.9 percent	5,263	724	10.8%	1.5
30.0 to 34.9 percent	3,660	600	7.5%	1.2
35.0 percent or more	16,089	1,438	33.0%	2.7
Not computed	2,572	552	(X)	(X)

Source: U.S. Census Bureau, 2006-2008 American Community Survey

Note: An '(X)' means the estimate is not applicable or not available.

The American Community Survey (ACS) is a Census Bureau survey that provides estimates for New York City, the five boroughs, and the 55 Public Use Microdata Areas (PUMAs) that approximate New York City's 59 Community Districts. Data are based on a sample and are subject to sampling variability. The degree of uncertainty for an estimate arising from sampling variability is represented through the use of a margin of error. To learn more about the American Community Survey in NYC see [ACS](#).

For important information about ACS and using multi-year estimates go to: <http://www.nyc.gov/html/dcp/html/census/popacs.shtml>.

Manhattan Community Districts 1 & 2 PUMA 03810

Selected Characteristics: 2006-2008

U.S. Census Bureau, 2006-2008 American Community Survey 3-Year Estimates

Geographic Area: PUMA 03810, Manhattan, New York

PLACE OF BIRTH	Estimate	Margin of Error (+/-)	Percent	Margin of Error (+/-)
Total population	147,304	5,521	147,304	(X)
Native	111,777	4,381	75.9%	1.4
Foreign born	35,527	2,658	24.1%	1.4
Selected Economic Characteristics	Estimate	Margin of Error (+/-)	Percent	Margin of Error (+/-)
EMPLOYMENT STATUS				
Population 16 years and over	129,588	4,783	129,588	(X)
In labor force	95,781	3,029	73.9%	2
Civilian labor force	95,781	3,029	73.9%	2
Employed	92,102	2,797	71.1%	1.9
Unemployed	3,679	660	2.8%	0.5
Armed Forces	0	158	0.0%	0.1
Not in labor force	33,807	3,411	26.1%	2
Civilian labor force	95,781	3,029	95,781	(X)
Percent Unemployed	3.8%	0.6	(X)	(X)
INCOME AND BENEFITS (IN 2008 INFLATION-ADJUSTED DOLLARS)	Estimate	Margin of Error (+/-)		
Total households	72,249	1,836	72,249	(X)
Median household income (dollars)	\$104,116	4,008	(X)	(X)
PERCENTAGE OF FAMILIES AND PEOPLE WHOSE INCOME IN THE PAST 12 MONTHS IS BELOW THE POVERTY LEVEL	Percent	Margin of Error (+/-)		
All families	5.8%	1.5	(X)	(X)
With related children under 18 years	8.8%	2.5	(X)	(X)
With related children under 5 years only	7.6%	4.2	(X)	(X)
Married couple families	4.0%	1.4	(X)	(X)
With related children under 18 years	5.6%	2.6	(X)	(X)
With related children under 5 years only	3.3%	3	(X)	(X)
Families with female householder, no husband present	17.1%	7.1	(X)	(X)
With related children under 18 years	24.0%	10	(X)	(X)
With related children under 5 years only	38.2%	26.6	(X)	(X)
All people	9.8%	1.4	(X)	(X)

Source: U.S. Census Bureau, 2006-2008 American Community Survey

Note: An '(X)' means the estimate is not applicable or not available.

The American Community Survey (ACS) is a Census Bureau survey that provides estimates for all geographic areas of the nation, including New York City, the five boroughs, and the 55 Public use Microdata Areas (PUMAs) that approximate New York City's 59 Community Districts. Data are based on a sample and are subject to sampling variability. The degree of uncertainty for an estimate arising from sampling variability is represented through the use of a margin of error. To learn more about the American Community Survey in NYC see [ACS](#).

**Selected Facilities and Program Sites
in New York City, release 2011.2**

MANHATTAN COMMUNITY DISTRICT 1

<u>Block</u>	<u>Lot</u>	<u>Facility Name</u>	<u>Facility Address</u>	<u>Facility Type</u>	<u>Capacity / Type</u>	<u>Oversight Agency</u>
SCHOOLS						
<i>Public Elementary and Secondary Schools</i>						
16	40	BATTERY PARK CITY SCHOOL	55 Battery Pl	Elementary School - Public	331 Enrollment	NYC DOE
142	25	PS 150	334 Greenwich St	Elementary School - Public	185 Enrollment	NYC DOE
142	1	PS 234 INDEPENDENCE SCHOOL	292 Greenwich St	Elementary School - Public	846 Enrollment	NYC DOE
16	221	PS 89	201 Warren St	Elementary School - Public	523 Enrollment	NYC DOE
122	1	SPRUCE STREET SCHOOL	52 Chambers St	Elementary School - Public	108 Enrollment	NYC DOE
16	221	IS 289	201 Warren St	Intermediate/JHS - Public	287 Enrollment	NYC DOE
22	13	LOWER MANHATTAN COMMUNITY MIDDLE SCHOOL	26 Broadway	Intermediate/JHS - Public	243 Enrollment	NYC DOE
52	1	HIGH SCHOOL OF ECONOMICS & FINANCE	100 Trinity Pl	High School - Public	812 Enrollment	NYC DOE
51	15	LEADERSHIP & PUBLIC SERVICE HIGH SCHOOL	90 Trinity Pl	High School - Public	647 Enrollment	NYC DOE
22	28	MANHATTAN ACADEMY FOR ARTS AND LANGUAGES	52 Broadway	High School - Public	79 Enrollment	NYC DOE
29	70	MILLENNIUM HIGH SCHOOL	75 Broad St	High School - Public	637 Enrollment	NYC DOE
113	100	MURRY BERGTRAUM HIGH SCHOOL FOR BUSINESS CAREERS	411 Pearl St	High School - Public	2407 Enrollment	NYC DOE
2	1	NEW YORK HARBOR SCHOOL	10 South St	High School - Public	417 Enrollment	NYC DOE
16	215	STUYVESANT HIGH SCHOOL	345 Chambers St	High School - Public	3288 Enrollment	NYC DOE
22	13	URBAN ASSEMBLY SCHOOL OF BUSINESS FOR YOUNG WOMEN	26 Broadway	High School - Public	371 Enrollment	NYC DOE
15	7501	JOHN V LINDSAY WILDCAT ACADEMY CHARTER SCHOOL	17 Battery Pl	High School - Public Charter	483 Enrollment	NYC DOE
<i>Private/Parochial Elementary and Secondary Schools</i>						
25	10	CLAREMONT PREPARATORY SCHOOL	41 Broad St	Elementary School - Private/Parochial	522 Enrollment	NYSED
150	38	THE LANG SCHOOL	291 Broadway	Elementary School - Private/Parochial	12 Enrollment	NYSED

**Selected Facilities and Program Sites
in New York City, release 2011.2**

MANHATTAN COMMUNITY DISTRICT 1

<u>Block</u>	<u>Lot</u>	<u>Facility Name</u>	<u>Facility Address</u>	<u>Facility Type</u>	<u>Capacity / Type</u>	<u>Oversight Agency</u>
<i>Private/Parochial Elementary and Secondary Schools</i>						
13	5	IVDU SCHOOL	11 Broadway	Special/Other School - Private/Parochial	49 Enrollment	NYSED
68	7	NYSARC, INC-NEW YORK CITY CHAPTER	83 Maiden La	Special/Other School - Private/Parochial	635 Enrollment	NYSED
42	31	UNITED CEREBRAL PALSY OF NEW YORK CITY	80 Maiden La	Special/Other School - Private/Parochial	366 Enrollment	NYSED
<i>Colleges and Other Post-Secondary Institutions</i>						
142	50	BOROUGH OF MANHATTAN COMM COLLEGE (CUNY)	199 Chambers St	Public College - CUNY	22534 Enrollment	CUNY
142	100	COLLEGE OF INSURANCE (PART OF NEW SCHOOL UNIVERSITY)	101 Murray St	Independent - Degree Granting Institution	See Main Campus	NYSED
128	26	COLLEGE OF NEW ROCHELLE-DC 37 CAMPUS	125 Barclay St	Independent - Degree Granting Institution	See Main Campus	NYSED
177	24	NEW YORK ACADEMY OF ART	111 Franklin St	Independent - Degree Granting Institution	118 Enrollment	NYSED
176	1	NEW YORK LAW SCHOOL	57 Worth St	Independent - Degree Granting Institution	2041 Enrollment	NYSED
102	1	PACE UNIVERSITY	1 Pace Plz	Independent - Degree Granting Institution	12752 Enrollment	NYSED
142	100	ST JOHN'S UNIVERSITY - MANHATTAN CAMPUS	101 Murray St	Independent - Degree Granting Institution	See Main Campus	NYSED
150	38	GLOBE INSTITUTE OF TECHNOLOGY	291 Broadway	Proprietary - Degree Granting Institution	581 Enrollment	NYSED
124	4	NEW YORK CAREER INSTITUTE	11 Park Pl	Proprietary - Degree Granting Institution	805 Enrollment	NYSED
RECREATIONAL AND CULTURAL FACILITIES						
<i>Libraries and Cultural Institutions</i>						
16	7516	BATTERY PARK CITY BRANCH	175 North End Ave	Public Library - Branch	299564 NA	NYPL
134	7503	NEW AMSTERDAM LIBRARY	9 Murray St	Public Library - Branch	448296 Annual Circ.	NYPL
16	10	MUSEUM OF JEWISH HERITAGE	18 1 Pl	NYC Cultural Institution	96433 Annual Visits	NYC DCA
<i>Parklands</i>						
		BATTERY PARK	Battery Pl, State St and Whitehall St	Park/Playground - NYC	21.88 Acres	NYC DPR

**Selected Facilities and Program Sites
in New York City, release 2011.2**

MANHATTAN COMMUNITY DISTRICT 1

<u>Block</u>	<u>Lot</u>	<u>Facility Name</u>	<u>Facility Address</u>	<u>Facility Type</u>	<u>Capacity / Type</u>	<u>Oversight Agency</u>
Parklands						
		BATTERY PARK CITY PARKS	bet Hudson River and South End Ave S/O Liberty St	Park/Playground - NYC	1.556 Acres	NYC DPR
		BATTERY PARK CITY PARKS	Hudson River, Liberty St West St, and Pier A	Park/Playground - NYC	28.434 Acres	NYC DPR
		CANAL PARK	Canal St bet West St and Washington St	Park/Playground - NYC	0.669 Acres	NYC DPR/DOT
		I.S./P.S. 89	West St bet Warren St and Chambers St	Park/Playground - NYC	0.236 Acres	NYC DPR/DOE
		IMAGINATION PLAYGROUND	Front St, John St, and South St	Park/Playground - NYC	0.385 Acres	NYC DPR
		PEARL ST PLAYGROUND	Pearl St bet Fulton St and Beekman St	Park/Playground - NYC	0.162 Acres	NYC DPR/DOT
		WASHINGTON MARKET PARK	Chambers St bet Greenwich St and West St	Park/Playground - NYC	2.15 Acres	NYC DPR
		CITY HALL PARK	Broadway, Park Row and Chambers St	Other Athletic/Recreation Facility - NYC	8.8 Acres	NYC DPR
		TRIBECA DOG RUN	Warren St bet Greenwich St and West St	Other Athletic/Recreation Facility - NYC	0.096 Acres	NYC DPR
		ALBERT CAPSOUTO PARK	Laight St, Canal St, and Varick St	Triangle, Plaza, Mall, Other - NYC	0.366 Acres	NYC DPR/DOT
		BEACH STREET PARK	W Broadway and Beach St	Triangle, Plaza, Mall, Other - NYC	0.04 Acres	NYC DPR
		BOWLING GREEN	Broadway & Whitehall St	Triangle, Plaza, Mall, Other - NYC	1.016 Acres	NYC DPR
		BRITISH GARDEN AT HANOVER SQUARE	Hanover Sq, Pearl St and Stone St	Triangle, Plaza, Mall, Other - NYC	0.117 Acres	NYC DPR
		COENTIES SLIP	Coenties Slip bet Pearl St and Water St	Triangle, Plaza, Mall, Other - NYC	NA	NYC DOT
		COLLECT POND PARK	Leonard St bet Centre St and Lafayette St	Triangle, Plaza, Mall, Other - NYC	0.994 Acres	NYC DPR
		DELURY SQUARE	Fulton St bet Ryders Alley and Gold St	Triangle, Plaza, Mall, Other - NYC	0.209 Acres	NYC DPR
		DUANE PARK	Hudson St, Duane St	Triangle, Plaza, Mall, Other - NYC	0.115 Acres	NYC DPR
		MANAHATTA PARK	Wall St bet Water St and South St	Triangle, Plaza, Mall, Other - NYC	NA	NYC DOT
		PECK SLIP	Peck Slip bet South St and Front St	Triangle, Plaza, Mall, Other - NYC	0.187 Acres	NYC DPR
		THOMAS PAINE PARK	County Court House, Worth St, Pearl St, Centre St	Triangle, Plaza, Mall, Other - NYC	1.875 Acres	NYC DPR

**Selected Facilities and Program Sites
in New York City, release 2011.2**

MANHATTAN COMMUNITY DISTRICT 1

<u>Block</u>	<u>Lot</u>	<u>Facility Name</u>	<u>Facility Address</u>	<u>Facility Type</u>	<u>Capacity / Type</u>	<u>Oversight Agency</u>
Parklands						
		VIETNAM VETERANS PLAZA	N/S South St bet Broad St & Old Slip	Triangle, Plaza, Mall, Other - NYC	0.728 Acres	NYC DPR
		FISHBRIDGE GARDEN	Dover St bet Pearl St and Water St	Beach, Garden, Natural Area, Other - NYC	0.1 Acres	NYC DPR
		GREENSTREET	Ave Of The Americas and Church St and Franklin Pl	Joint NYCDOT/DPR Landscaped Area	0.062 Acres	NYC DOT
		GREENSTREET	Ave Of The Americas bet York St and Laight St	Joint NYCDOT/DPR Landscaped Area	0.075 Acres	NYC DOT
		GREENSTREET	Beach St & 6 Ave (Tribeca Park)	Joint NYCDOT/DPR Landscaped Area	0.045 Acres	NYC DOT
		GREENSTREET	Beach St & Ericsson Pl (Tribeca Park)	Joint NYCDOT/DPR Landscaped Area	0.01 Acres	NYC DOT
		GREENSTREET	Brooklyn Bridge/Centre St/Fankfort St	Joint NYCDOT/DPR Landscaped Area	0.258 Acres	NYC DOT
		GREENSTREET	Centre St / Park Row & Brooklyn Bridge Appr	Joint NYCDOT/DPR Landscaped Area	0.065 Acres	NYC DOT
		GREENSTREET	Edgar St and Brooklyn Battery Tunnel Ex	Joint NYCDOT/DPR Landscaped Area	0.128 Acres	NYC DOT
		GREENSTREET	Frankfort St and Brooklyn Bridge Entrance	Joint NYCDOT/DPR Landscaped Area	0.027 Acres	NYC DOT
		GREENSTREET	Frankfort St and Gold St	Joint NYCDOT/DPR Landscaped Area	0.054 Acres	NYC DOT
		GREENSTREET	Fulton St to Ann St bet Ryders Alley and Gold St	Joint NYCDOT/DPR Landscaped Area	0.111 Acres	NYC DOT
		GREENSTREET	Leonard St and W Broadway and Broadway	Joint NYCDOT/DPR Landscaped Area	0.147 Acres	NYC DOT
		GREENSTREET	Park Row and Broadway at Barclay St (1)	Joint NYCDOT/DPR Landscaped Area	0.081 Acres	NYC DOT
		GREENSTREET	Park Row and Broadway at Barclay St (2)	Joint NYCDOT/DPR Landscaped Area	0.027 Acres	NYC DOT
		GREENSTREET	Rose & Frankfort Sts	Joint NYCDOT/DPR Landscaped Area	0.37 Acres	NYC DOT
		PIER A	Pier A, Marginal St, Battery Pl	Joint NYCDOT/DPR Landscaped Area	0.045 Acres	NYC DOT
		HUDSON RIVER PARK	Battery Park City to Chambers St, West St to Hudson River	City-State Park	550 Acres	HRPT
		HUDSON RIVER PARK	Chambers St to Canal St, West St to Hudson River	City-State Park	550 Acres	HRPT

**Selected Facilities and Program Sites
in New York City, release 2011.2**

MANHATTAN COMMUNITY DISTRICT 1

<u>Block</u>	<u>Lot</u>	<u>Facility Name</u>	<u>Facility Address</u>	<u>Facility Type</u>	<u>Capacity / Type</u>	<u>Oversight Agency</u>
<i>Parklands</i>						
		AFRICAN BURIAL GROUND	290 Broadway	National Park	0.34 Acres	NPS
		CASTLE CLINTON NATIONAL MONUMENT	Battery Park	National Park	1 Acres	NPS
		FEDERAL HALL NATIONAL MEMORIAL	26 Wall St	National Park	0.45 Acres	NPS
		GOVERNORS ISLAND NATIONAL MONUMENT	1 Governors Island	National Park	22 Acres	NPS
		STATUE OF LIBERTY NATIONAL MONUMENT	Ellis Island	National Park	58.38 Acres	NPS
		STATUE OF LIBERTY NATIONAL MONUMENT	Liberty Island	National Park	58.38 Acres	NPS

PUBLIC SAFETY AND CRIMINAL JUSTICE FACILITIES

NYPD, FDNY, Courts, and Correctional Facilities

190	33	1 PCT./TROOP A	16-20 Ericsson Pl	NYC Police Station	NA	NYPD
166	27	D.A.'S SQUAD	1 Hogan Pl	Other NYPD Facility	NA	NYPD
153	1	D.C.M.B. (DEPUTY COMMISSIONER OF MANAGEMENT & BUDGET) INSPECTIONS	49-51 Chambers St	Other NYPD Facility	NA	NYPD
42	31	DEPT OF INVESTIGATIONS SQUAD	80 Maiden La	Other NYPD Facility	NA	NYPD
70	32	DEPT. OF INVESTIGATION SQUAD	130 John St	Other NYPD Facility	NA	NYPD
119	1	H.Q. ANNEX GARAGE	109 Park row	Other NYPD Facility	NA	NYPD
197	17	INTERNAL AFFAIRS BUREAU	137 Centre St	Other NYPD Facility	NA	NYPD
155	1	LEGAL BUREAU CIVIL ENFORCEMENT UNIT	2 Lafayette St	Other NYPD Facility	NA	NYPD
125	20	LEGAL BUREAU CIVIL LITIGATION UNIT	100 Church St	Other NYPD Facility	NA	NYPD
166	27	MANHATTAN COURT SECTION	80 Centre St	Other NYPD Facility	NA	NYPD
153	1	MAYOR'S SECURITY DETAIL	49-51 Chambers St	Other NYPD Facility	NA	NYPD
156	50	NYC JOINT BANK ROBBERY TASK FORCE	26 Federal Plz	Other NYPD Facility	NA	NYPD

**Selected Facilities and Program Sites
in New York City, release 2011.2**

MANHATTAN COMMUNITY DISTRICT 1

<u>Block</u>	<u>Lot</u>	<u>Facility Name</u>	<u>Facility Address</u>	<u>Facility Type</u>	<u>Capacity / Type</u>	<u>Oversight Agency</u>
<i>NYPD, FDNY, Courts, and Correctional Facilities</i>						
197	17	O.C.C.B. (OFFICE OF CIVILIAM COMPLAINT BUREAU)	137 Centre St	Other NYPD Facility	NA	NYPD
119	1	POLICE HEADQUARTERS	1 Police Plz	Other NYPD Facility	NA	NYPD
170	6	TRAFFIC CONTROL DIV T-105	346 Broadway	Other NYPD Facility	NA	NYPD
55	2	TRANSIT HOU/MOVIE-TV/SCOOTER TF	104 Washington St	Other NYPD Facility	NA	NYPD
197	17	YOUTH SERVICES/ETHICAL AWARENESS	137 Centre St	Other NYPD Facility	NA	NYPD
52	22	ENG 10, LAD 10	124 Liberty St	NYC Fire House	NA	FDNY
35	1	ENG 4, LAD 15	42 South St	NYC Fire House	NA	FDNY
93	30	ENG 6	49 Beekman St	NYC Fire House	NA	FDNY
150	25	ENG 7, LAD 1, BN 1, MAN BORO COMMAND	100-104 Duane St	NYC Fire House	NA	FDNY
189	35	LAD 8	10-14 N Moore St	NYC Fire House	NA	FDNY
160	21	U.S DISTRICT COURT - SOUTHERN DISTRICT	500 Pearl St	Federal Court	NA	AO/USC
156	1	U.S. COURT OF INTERNATIONAL TRADE	1 Federal Plz	Federal Court	NA	AO/USC
158	17	UNITED STATES COURT OF APPEALS	40 Centre St	Federal Court	NA	AO/USC
171	31	MANHATTAN FAMILY COURT	60 Lafayette St	State/City Court	NA	NYS OCA
169	10	NYC CIVIL COURT - NY COUNTY	111 Centre St	State/City Court	NA	NYS OCA
170	6	NYC CRIMINAL COURT	346 Broadway	State/City Court	NA	NYS OCA
167	1	NYC CRIMINAL COURTS AND PRISON	100 Centre St	State/City Court	NA	NYS OCA
148	10	NYC SUPREME CIVIL COURT	71 Thomas St	State/City Court	NA	NYS OCA
166	27	NYC SUPREME CIVIL COURT	80 Centre St	State/City Court	NA	NYS OCA
160	21	NYS SUPREME COURT	60 Centre St	State/City Court	NA	NYS OCA
153	24	SURROGATE'S COURT - NY COUNTY	31 Chambers St	State/City Court	NA	NYS OCA
159	40	METROPOLITAN CORRECTION CTR (MCC NEW YORK)	150 Park Row	Federal Correctional Facility	795 Beds	US DOJ/BP

**Selected Facilities and Program Sites
in New York City, release 2011.2**

MANHATTAN COMMUNITY DISTRICT 1

<u>Block</u>	<u>Lot</u>	<u>Facility Name</u>	<u>Facility Address</u>	<u>Facility Type</u>	<u>Capacity / Type</u>	<u>Oversight Agency</u>
<i>NYPD, FDNY, Courts, and Correctional Facilities</i>						
167	1	MANHATTAN DETENTION COMPLEX (MDC)	125 White St	City Correctional Facility	898 Beds	NYC DOC
NURSING HOMES, HOSPITALS, HOSPICES, AND AMBULATORY PROGRAMS						
<i>Nursing Homes, Hospitals, Hospices, and Hospital Inpatient Units</i>						
100	1	NEW YORK DOWNTOWN HOSPITAL	170 William St	Hospital	180 Beds	NYS DOH
20	4	CONTINUUM HOSPICE CARE/JACOB PERLOW HOSPICE/HARLEM COMM HOSPICE	39 Broadway	Hospice	24 Beds	NYS DOH
<i>Ambulatory Facilities and Programs</i>						
68	7	AHRC HEALTH CARE INC	83 Maiden La	Health Center	NA	NYS DOH
196	1	ASIAN AND PACIFIC ISLANDER COALITION OF HIV/AIDS, INC.	400 Broadway	Health Center	NA	NYS DOH
22	24	CENTER FOR HEARING AND COMMUNICATION	50 Broadway	Health Center	NA	NYS DOH
198	126	CHARLES B WANG COMMUNITY HEALTH CENTER INC	125 Walker St	Health Center	NA	NYS DOH
36	18	FLOATING HOSPITAL (INCORPORATED)	Pier 11 Wall St & The East River	Health Center	NA	NYS DOH
148	15	MEDICAL AND HEALTH RESEARCH ASSOCIATION OF NEW YORK CITY	40 Worth St	Health Center	NA	NYS DOH
168	32	NEW YORK CITY DEPARTMENT OF HEALTH AND MENTAL HYGIENE	125 Worth St	Health Center	NA	NYS DOH
168	32	NEW YORK CITY HEALTH AND HOSPITAL CORPORATION	125 Worth St	Health Center	NA	NYS DOH
196	13	CHARLES B WANG COMM HEALTH CARE CENTER	268 Canal St	Health Center Extension Clinic	NA	NYS DOH

CHEMICAL DEPENDENCY SERVICES

Non-Residential

**Selected Facilities and Program Sites
in New York City, release 2011.2**

MANHATTAN COMMUNITY DISTRICT 1

<u>Block</u>	<u>Lot</u>	<u>Facility Name</u>	<u>Facility Address</u>	<u>Facility Type</u>	<u>Capacity / Type</u>	<u>Oversight Agency</u>
<i>Non-Residential</i>						
15	7501	THE ALCOHOLISM COUNCIL/FELLOWSHIP CENTER OF NEW YORK, INC.	2 Washington St	Outp Education/Intervention Svc - Chem Depndncy	1398 Clients/Year	NYC DOHMH
68	7	AHRC HEALTH CARE, INC. - CD OP	83 Maiden La	Outpatient Clinic - Chem Depndncy	NA	NYS OASAS
69	32	CIS COUNSELING CENTER- CD OP	116 John St	Outpatient Clinic - Chem Depndncy	NA	NYS OASAS
42	36	METRO CORP FOR LIFE SKILLS CD OP	90 Maiden La	Outpatient Clinic - Chem Depndncy	NA	NYS OASAS
11	21	VERA INSTITUTE OF JUSTICE- APT PROGRAM	80 Broad St	Enhanced Outp Med Supervised Svc - Chem Depndncy	NA	NYS OASAS

MENTAL HEALTH SERVICES

Non-Residential

22	24	CENTER FOR HEARING AND COMMUNICATION	50 Broadway	Day Treatment - Mental Health	NA	NYS OMH
69	32	CIS COUNSELING CENTER, INC.	116 John St	Day Treatment - Mental Health	NA	NYS OMH
170	6	THE NATHANIEL ACT PROGRAM	346 Broadway	Intensive Psychiatric Rehab - Mental Health	68 Cert. Capacity	NYS OMH
22	24	ASSISTED COMPETITIVE EMPLOYMENT	50 Broadway	Respite Service - Mental Health	NA	NYS OMH
22	24	ASSISTED COMPETITIVE EMPLOYMENT	50 Broadway	Respite Service - Mental Health	NA	NYS OMH
140	7505	THE MENTAL HEALTH ASSOCIATION OF NEW YORK CITY, INC.	157 Chambers St	Workshop/Vocational Svc - Mental Health	169 Clients/Year	NYC DOHMH
22	24	CLUB 647 - GODDARD	50 Broadway	Psychosocial Club - Mental Health	NA	NYS OMH
22	24	CLUB 647 - MENTAL HEALTH ASSOCIATION	50 Broadway	Psychosocial Club - Mental Health	NA	NYS OMH
93	20	COMMUNITY ACCESS, INC.	156 William St	Psychosocial Club - Mental Health	2946 Clients/Year	NYC DOHMH
15	7501	COOPER CLUB	17 Battery Pl N	Psychosocial Club - Mental Health	3 Cert. Capacity	NYS OMH

DEVELOPMENTAL DISABILITIES SERVICES

Residential

39	7501	AABR, INC - USE 64510	130 Water St	Intermediate Care Facility - Resid Dev Disability	9 Beds	NYS OPWDD
----	------	-----------------------	--------------	---	--------	-----------

**Selected Facilities and Program Sites
in New York City, release 2011.2**

MANHATTAN COMMUNITY DISTRICT 1

<u>Block</u>	<u>Lot</u>	<u>Facility Name</u>	<u>Facility Address</u>	<u>Facility Type</u>	<u>Capacity / Type</u>	<u>Oversight Agency</u>
<i>Residential</i>						
75	46	0265 - METRO NEW YORK	32 Cliff St	Community Residence - Dev Disability	14 Beds	NYS OPWDD
39	7501	A A B R, INC.	130 Water St	Community Residence - Dev Disability	4 Beds	NYS OPWDD
16	15	UCPA OF NEW YORK STATE, INC.	50 Battery Pl	Community Residence - Dev Disability	4 Beds	NYS OPWDD
<i>Non-Residential</i>						
93	20	CONTEMPORARY GUIDANCE SERVICES, INC.	156 William St	Day Training - Dev Disability	145 Clients/Year	NYC DOHMH
155	1	NEW YORK CITY DEPT. FOR THE AGING	2 Lafayette St	Senior Citizen/Geriatric Svc - Dev Disability	NA	NYS OPWDD
42	31	UCP OF NEW YORK CITY, INC.	80 Maiden La	Senior Citizen/Geriatric Svc - Dev Disability	NA	NYS OPWDD
68	7	ASSN F/HELP OF RETARDED CHILD.	83 Maiden La	Day Habilitation - Dev Disability	NA	NYS OPWDD
93	20	CONTEMPORARY GUIDANCE SVCS INC	156 William St	Day Habilitation - Dev Disability	NA	NYS OPWDD
22	17	PARTNERSHIP FOR INNOVATIVE COMPREHENSIVE	32 Broadway	Day Habilitation - Dev Disability	10 Cert. Capacity	NYS OPWDD
37	7501	PARTNERSHIP FOR INNOVATIVE COMPREHENSIVE	120 Wall St	Day Habilitation - Dev Disability	16 Cert. Capacity	NYS OPWDD
37	7501	PARTNERSHIP FOR INNOVATIVE COMPREHENSIVE	120 Wall St 18 Fl	Day Habilitation - Dev Disability	NA	NYS OPWDD
42	31	UCP OF NEW YORK CITY, INC.	80 Maiden La	Day Habilitation - Dev Disability	NA	NYS OPWDD
68	7	ASSN F/HELP OF RETARDED CHILD.	83 Maiden La	Therapy (OT/PT/Speech) - Dev Disability	NA	NYS OPWDD
55	2	INSTITUTE FOR COMMUNITY LIVING	40 Rector St	Therapy (OT/PT/Speech) - Dev Disability	NA	NYS OPWDD
42	31	UCP OF NEW YORK CITY, INC.	80 Maiden La	Therapy (OT/PT/Speech) - Dev Disability	NA	NYS OPWDD
68	7	ASSN F/HELP OF RETARDED CHILD.	83 Maiden La	Supported Work/Employment Training - Dev Disability	NA	NYS OPWDD
93	20	CONTEMPORARY GUIDANCE SVCS INC	156 William St	Supported Work/Employment Training - Dev Disability	NA	NYS OPWDD
42	31	UCP OF NEW YORK CITY, INC.	80 Maiden La	Supported Work/Employment Training - Dev Disability	NA	NYS OPWDD
13	5	JEWISH UNION FOUNDATION	11 Broadway	Recreation - Dev Disability	NA	NYS OPWDD
144	40	MARIAM DE SOYZA LEARNING CTR., INC.	60 Hudson St	Recreation - Dev Disability	NA	NYS OPWDD

**Selected Facilities and Program Sites
in New York City, release 2011.2**

MANHATTAN COMMUNITY DISTRICT 1

<u>Block</u>	<u>Lot</u>	<u>Facility Name</u>	<u>Facility Address</u>	<u>Facility Type</u>	<u>Capacity / Type</u>	<u>Oversight Agency</u>
<i>Non-Residential</i>						
42	31	UCP OF NEW YORK CITY, INC.	80 Maiden La	Recreation - Dev Disability	NA	NYS OPWDD
DAYCARE AND RESIDENTIAL FACILITIES FOR CHILDREN						
<i>Daycare and Headstart Facilities</i>						
198	126	CHINESE-AMERICAN PLANNING COUNCIL INC.	125 Walker St	Group Day Care - Public	75 Children	NYC DOHMH
190	7504	A & V ERICSSON CORP.	22-26 Ericsson Place	Group Day Care - Private	70 Children	NYC DOHMH
175	22	ALPHA WIT L L C	49 White St	Group Day Care - Private	20 Children	NYC DOHMH
16	80	BATTERY PARK CITY DAY NURSERY, INC.	215 South End Ave	Group Day Care - Private	32 Children	NYC DOHMH
16	80	BATTERY PARK CITY DAY NURSERY, INC.	215 South End Ave	Group Day Care - Private	72 Children	NYC DOHMH
142	50	BMCC EARLY CHILDHOOD CENTER, INC	199 Chambers St	Group Day Care - Private	92 Children	NYC DOHMH
16	260	BRIGHT HORIZONS CHILDREN'S CENTER, INC.	200 West St	Group Day Care - Private	15 Children	NYC DOHMH
16	260	BRIGHT HORIZONS CHILDREN'S CENTER, INC.	200 West St	Group Day Care - Private	26 Children	NYC DOHMH
31	7501	BRIGHT HORIZONS CHILDREN'S CENTER, INC.	128 Pearl St	Group Day Care - Private	10 Children	NYC DOHMH
156	50	BRIGHT HORIZONS CHILDREN'S CENTER, L L C	26 Federal Plz	Group Day Care - Private	NA	NYC DOHMH
156	50	BRIGHT HORIZONS CHILDREN'S CENTER, L L C	26 Federal Plz	Group Day Care - Private	61 Children	NYC DOHMH
44	7501	BRIGHT HORIZONS CHILDREN'S CENTER, LLC	20 Pine St	Group Day Care - Private	64 Children	NYC DOHMH
78	7504	DOWNTOWN LITTLE SCHOOL	15 Dutch St	Group Day Care - Private	75 Children	NYC DOHMH
94	1	HAMILTON-MADISON HOUSE INC.	80 Beekman St	Group Day Care - Private	20 Children	NYC DOHMH
146	15	JEWISH COMMUNITY PROJECT OF LOWER MANHATTAN NURSERY SCHOOL, INC.	146 Duane St	Group Day Care - Private	109 Children	NYC DOHMH
214	1	MONTESSORI SCHOOL OF MANHATTAN, LLC	53 Beach St	Group Day Care - Private	133 Children	NYC DOHMH

**Selected Facilities and Program Sites
in New York City, release 2011.2**

MANHATTAN COMMUNITY DISTRICT 1

<u>Block</u>	<u>Lot</u>	<u>Facility Name</u>	<u>Facility Address</u>	<u>Facility Type</u>	<u>Capacity / Type</u>	<u>Oversight Agency</u>
<i>Daycare and Headstart Facilities</i>						
51	7	PARISH OF TRINITY CHURCH	68 Trinity Place	Group Day Care - Private	30 Children	NYC DOHMH
51	7	PARISH OF TRINITY CHURCH	68 Trinity Place	Group Day Care - Private	59 Children	NYC DOHMH
51	17	PARISH OF TRINITY CHURCH	74 Trinity Place	Group Day Care - Private	28 Children	NYC DOHMH
171	31	SAFE HORIZON MANHATTAN FAMILY COURT	60 Lafayette St	Group Day Care - Private	15 Children	NYC DOHMH
88	14	THE BARCLAY STREET SCHOOL LTD.	6-10 Barclay St	Group Day Care - Private	42 Children	NYC DOHMH
132	7501	THE PARK PRESCHOOL LTD.	275 Greenwich St	Group Day Care - Private	44 Children	NYC DOHMH
143	4	THE WASHINGTON MARKET SCHOOL	55 Hudson St	Group Day Care - Private	143 Children	NYC DOHMH
146	21	THE WASHINGTON MARKET SCHOOL	134 Duane St	Group Day Care - Private	84 Children	NYC DOHMH
148	15	TRIBECA NURSERY CENTER, INC.	40 Worth St	Group Day Care - Private	74 Children	NYC DOHMH
148	15	TRIBECA NURSERY CENTER, INC.	40 Worth St	Group Day Care - Private	31 Children	NYC DOHMH
69	18	WEGWEISER & WEAWEISER, LLC	2 Gold St.	Group Day Care - Private	133 Children	NYC DOHMH
16	150	BRIGHT HORIZONS CHILDREN CENTER, INC.	250 Vesey St	Group Day Care - Corporate	58 Children	NYC DOHMH
16	150	BRIGHT HORIZONS CHILDRENS CENTER, INC.	250 Vesey St	Group Day Care - Corporate	26 Children	NYC DOHMH
5	7501	BRIGHT HORIZONS CHILDREN'S CENTER, INC.	125 Broad St	Group Day Care - Corporate	15 Children	NYC DOHMH
5	7501	BRIGHT HORIZONS CHILDREN'S CENTER, INC.	125 BroadSt	Group Day Care - Corporate	16 Children	NYC DOHMH
186	1	BRIGHT HORIZONS CHILDREN'S CENTER, INC.	388 Greenwich St	Group Day Care - Corporate	16 Children	NYC DOHMH
186	1	BRIGHT HORIZONS CHILDREN'S CENTER, INC.	388 Greenwich St	Group Day Care - Corporate	15 Children	NYC DOHMH
44	7501	BRIGHT HORIZONS CHILDREN'S CENTER, LLC	20 Pine St	Group Day Care - Corporate	79 Children	NYC DOHMH
91	13	HAMILTON MADISON HOUSE INC.	129 Fulton St	Head Start Center - Public	50 Children	NYC DOHMH

FACILITIES FOR SENIORS

Senior Centers

**Selected Facilities and Program Sites
in New York City, release 2011.2**

MANHATTAN COMMUNITY DISTRICT 1

<u>Block</u>	<u>Lot</u>	<u>Facility Name</u>	<u>Facility Address</u>	<u>Facility Type</u>	<u>Capacity / Type</u>	<u>Oversight Agency</u>
<i>Senior Centers</i>						
142	25	CC INDEPENDENCE PLAZA	310 Greenwich St	Senior Center	990 Av. Meals/Month	NYC DFTA
94	25	CITY HALL SENIOR CENTER	100 Gold St	Senior Center	7530 Av. Meals/Month	NYC DFTA

RESIDENTIAL FACILITIES AND FOOD PROGRAMS FOR ADULTS AND FAMILIES

Food Programs and Drop-In Centers

13	5	AMERICAN INDIAN COMMUNITY HOUSE	11 Broadway	Food Pantry	NA	NA
42	31	METROPOLITAN COUNCIL ON JEWISH POVERTY	80 Maiden La	Food Pantry	NA	NA
195	21	NEW YORK CITY RESCUE MISSION	90 Lafayette St	Joint Soup Kitchen and Food Pantry	NA	NA