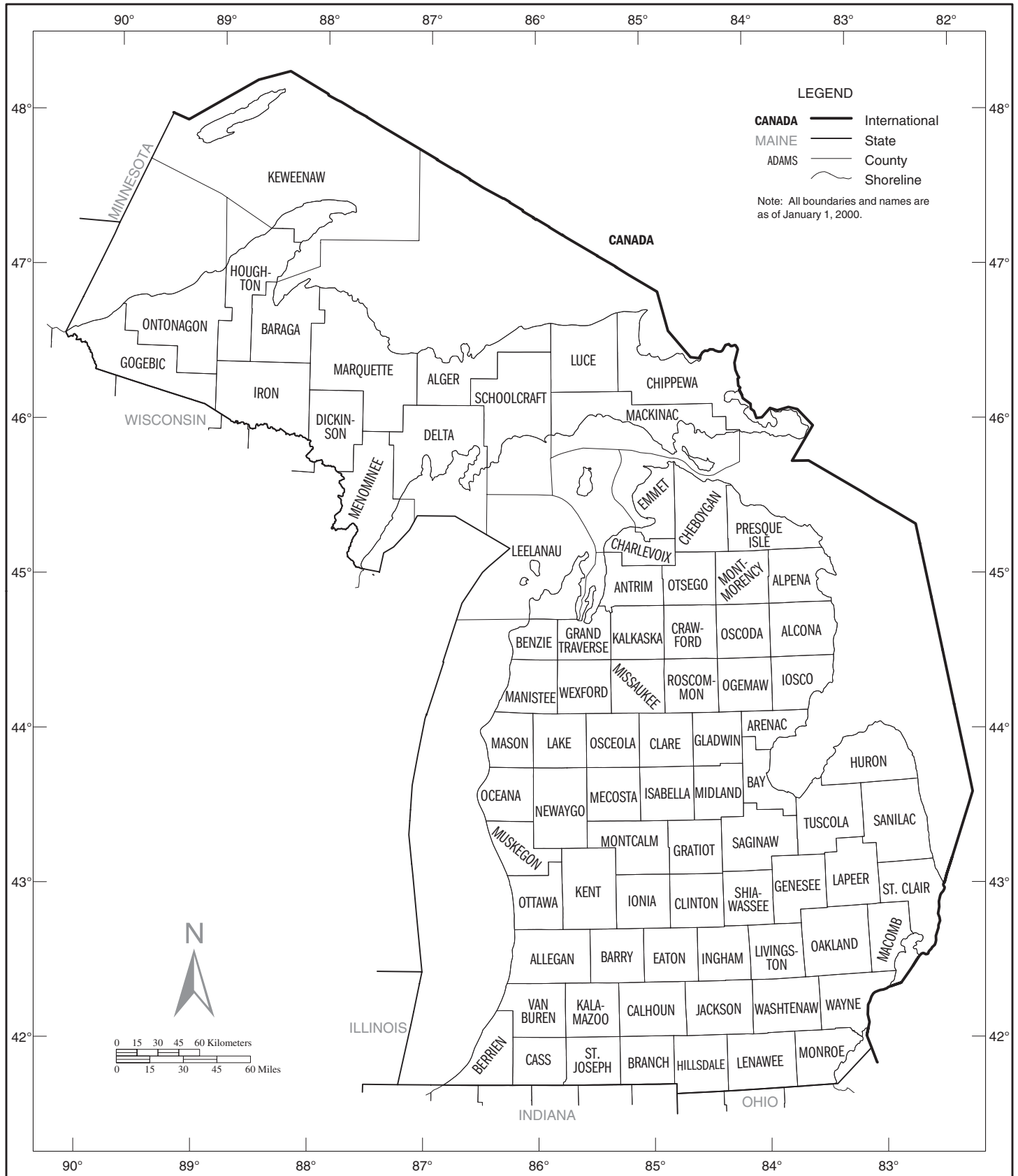


Appendix F. Maps

Counties

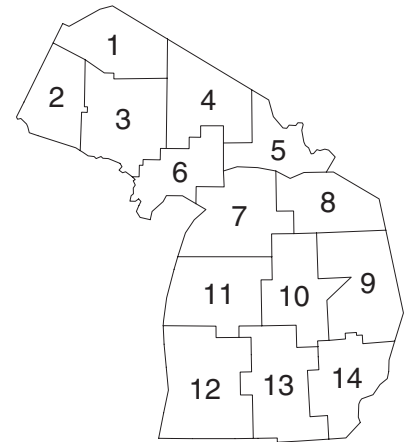


County Subdivision Outline Map Legend and County Location Index

Map Legend

---	International
	CAMPO American Indian Reservation (Federal) ¹
	ZIA Off-Reservation Trust Land ¹
	Tetlin Tribal Designated Statistical Areas
---	State
	ERIE County
	YORK County Subdivision ²
	ROME Incorporated Place ²
	Zena Census Designated Place ²
	Lake Erie Large River, Lake, Water Body, or Shoreline
	A fishhook joins contiguous and/or discontinuous parts of the same geographic entity

Map Sections



¹ A * following an American Indian area name indicates that tribal subdivisions are defined for that area. The tribal subdivision boundaries are displayed on the tribal subdivision map(s) immediately following the State/County Subdivision section maps.

² A ** following a place name indicates that the place is coextensive with a separate county subdivision. The county subdivision name is shown only if different than the name of the place. A ¹⁰¹ following a place name indicates that the place is an independent place or independent city. An independent place is not part of any legal county subdivision and thus serves as the statistical equivalent of a legal county subdivision. An independent city is not part of any county or legal county subdivision and thus serves as both the statistical equivalent of a county and a legal county subdivision. The name for the county subdivision is always the same as that of the place and never shown separately on the map.

Note: All legal boundaries and names are as of January 1, 2000. Where international, state, county, and/or county subdivision boundaries coincide, the map shows the boundary symbol for the highest level of these geographic entities. The county boundary is always shown. Where a county subdivision boundary coincides with a place boundary, the map does not show the place boundary symbol. Any geographic entity name may include '(pt.)' if some portion of the entity extends beyond the limits of the map area displayed on the page, or if multiple discontinuous pieces of the entity have been discretely labeled on the page. A geographic entity name may include '(pts.)' if many discontinuous pieces exist for that entity that cannot be discretely labeled. The boundaries shown on this map are for Census Bureau statistical data collection and tabulation purposes only; their depiction and designation for statistical purposes does not constitute a determination of jurisdictional authority or rights of ownership or entitlement.

County Location Index

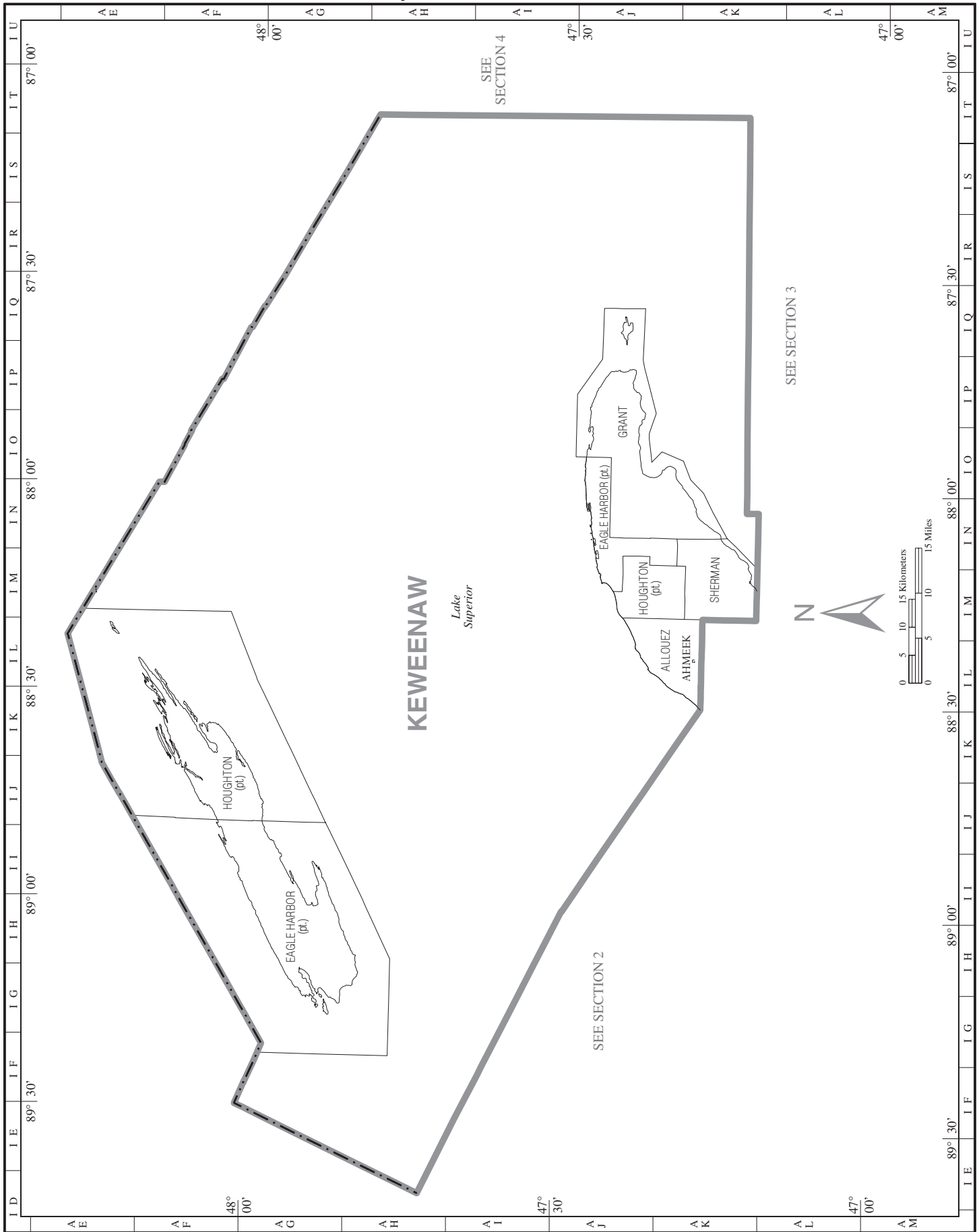
This list presents the reference coordinates for each county on the county subdivision outline map. Map section numbers refer to the county subdivision outline maps only.

COUNTY	MAP SEC	MAP REF	COUNTY	MAP SEC	MAP REF	COUNTY	MAP SEC	MAP REF
Alcona.....	9	JR-AZ	Eaton.....	13	JG-BM	Leelanau.....	7	IZ-AX
Alger.....	4	IW-AM	Emmet.....	7	JG-AU	Lenawee.....	13	JL-BQ
Allegan.....	12	IY-BM	Genesee.....	14	JN-BJ	Livingston.....	14	JM-BM
Alpena.....	8	JR-AX	Gladwin.....	10	JJ-BE	Luce.....	4	JC-AN
Antrim.....	7	JE-AX	Gogebic.....	2	ID-AP	Mackinac.....	5	JF-AS
Arenac.....	10	JN-BD	Grand Traverse.....	7	JC-AZ	Macomb.....	14	JS-BL
Baraga.....	3	IL-AN	Gratiot.....	13	JI-BI	Manistee.....	11	IX-BB
Barry.....	13	JE-BM	Hillsdale.....	13	JI-BQ	Marquette.....	3	IQ-AO
Bay.....	10	JM-BF	Houghton.....	3	IK-AM	Mason.....	11	IW-BE
Benzie.....	7	IY-BA	Huron.....	9	JS-BE	Mecosta.....	11	JE-BG
Berrien.....	12	IV-BQ	Ingham.....	13	JJ-BM	Menominee.....	6	IQ-AU
Branch.....	13	JF-BQ	Ionia.....	13	JF-BK	Midland.....	10	JJ-BG
Calhoun.....	13	JF-BO	Iosco.....	9	JR-BB	Missaukee.....	11	JF-BB
Cass.....	12	JA-BQ	Iron.....	3	IK-AQ	Monroe.....	14	JP-BQ
Charlevoix.....	7	JD-AU	Isabella.....	10	JG-BG	Montcalm.....	13	JF-BI
Cheboygan.....	8	JJ-AV	Jackson.....	13	JJ-BO	Montmorency.....	8	JL-AX
Chippewa.....	5	JI-AQ	Kalamazoo.....	12	JC-BO	Muskegon.....	12	IW-BI
Clare.....	10	JG-BE	Kalkaska.....	7	JF-AZ	Newaygo.....	11	JB-BG
Clinton.....	13	JI-BK	Kent.....	12	JC-BJ	Oakland.....	14	JP-BM
Crawford.....	10	JI-AZ	Keweenaw.....	1	IM-AH	Oceana.....	11	IW-BG
Delta.....	6	IU-AT	Lake.....	11	JB-BE	Ogemaw.....	10	JL-BB
Dickinson.....	3	IO-AR	Lapeer.....	14	JQ-BJ	Ontonagon.....	2	IF-AL

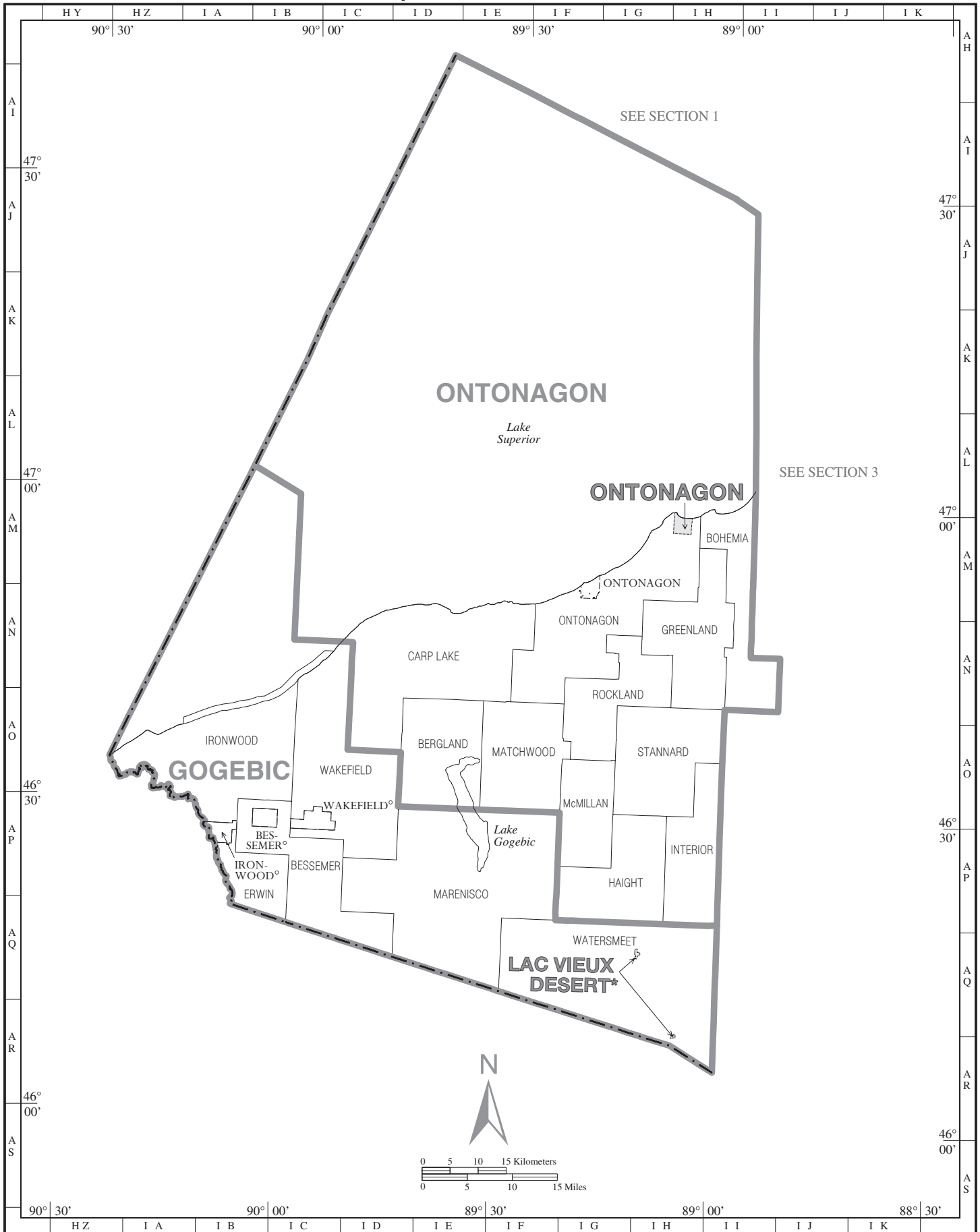
County Subdivision Outline Map Legend and County Location Index

COUNTY	MAP SEC	MAP REF
Osceola.....	11	JE-BE
Oscoda.....	10	JL-AZ
Otsego.....	7	JI-AX
Ottawa.....	12	IX-BK
Presque Isle.....	8	JO-AV
Roscommon.....	10	JI-BB
Saginaw.....	10	JL-BH
Sanilac.....	9	JU-BH
Schoolcraft.....	6	IY-AR
Shiawassee.....	13	JL-BK
St. Clair.....	14	JU-BK
St. Joseph.....	12	JC-BQ
Tuscola.....	9	JP-BH
Van Buren.....	12	IY-BO
Washtenaw.....	14	JM-BO
Wayne.....	14	JQ-BO
Wexford.....	11	JC-BB

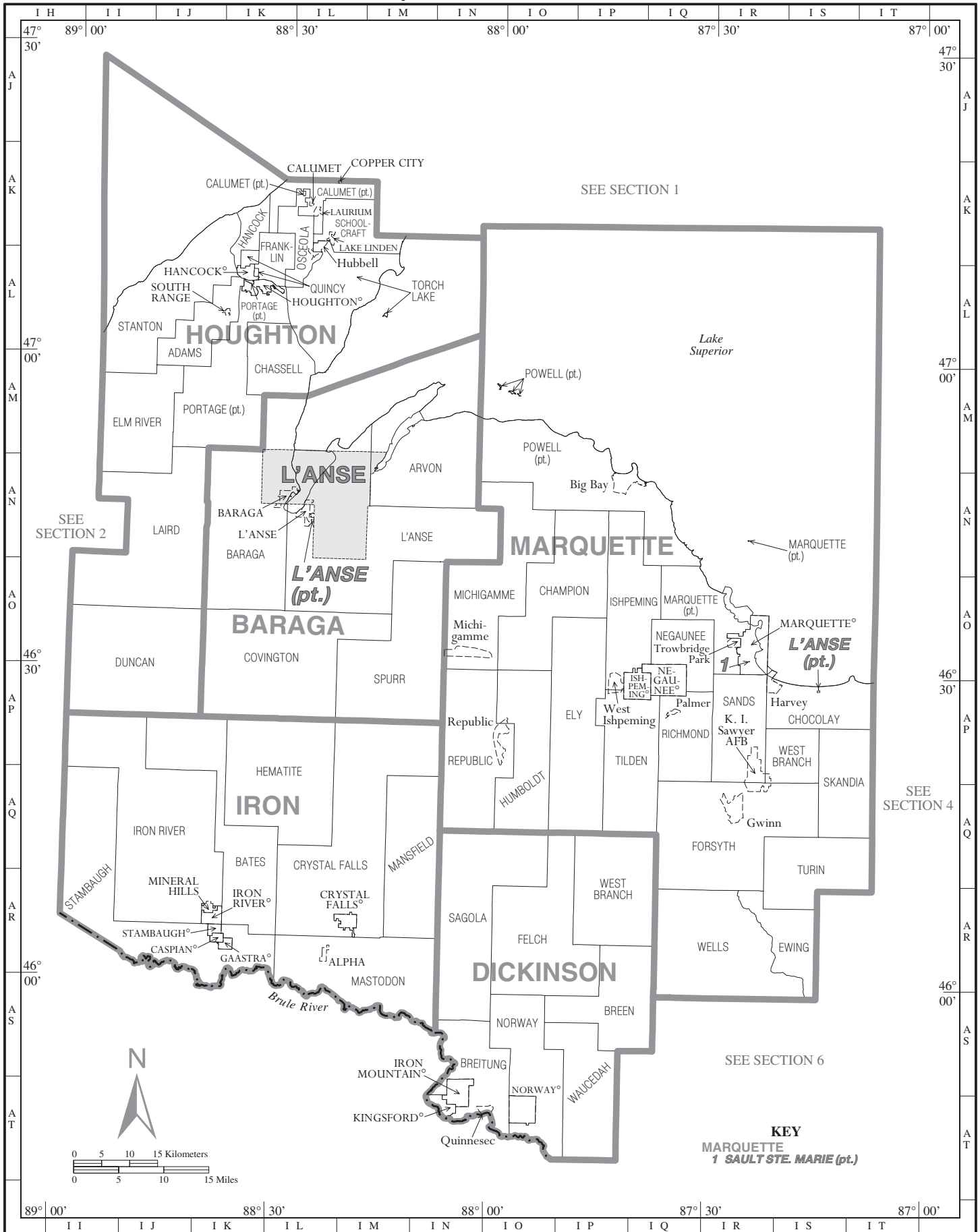
American Indian Areas, Counties, County Subdivisions, and Places - Section 1



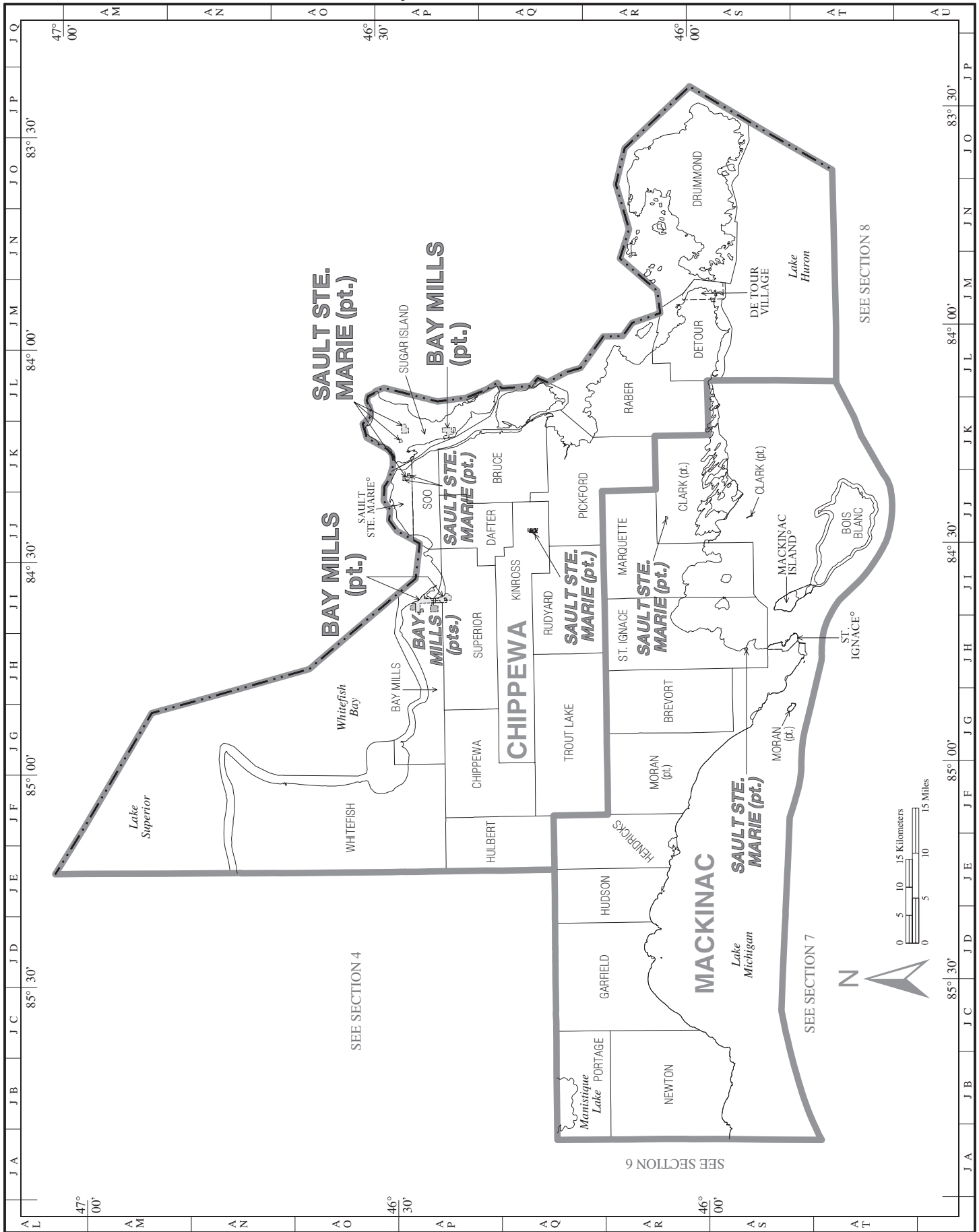
American Indian Areas, Counties, County Subdivisions, and Places – Section 2



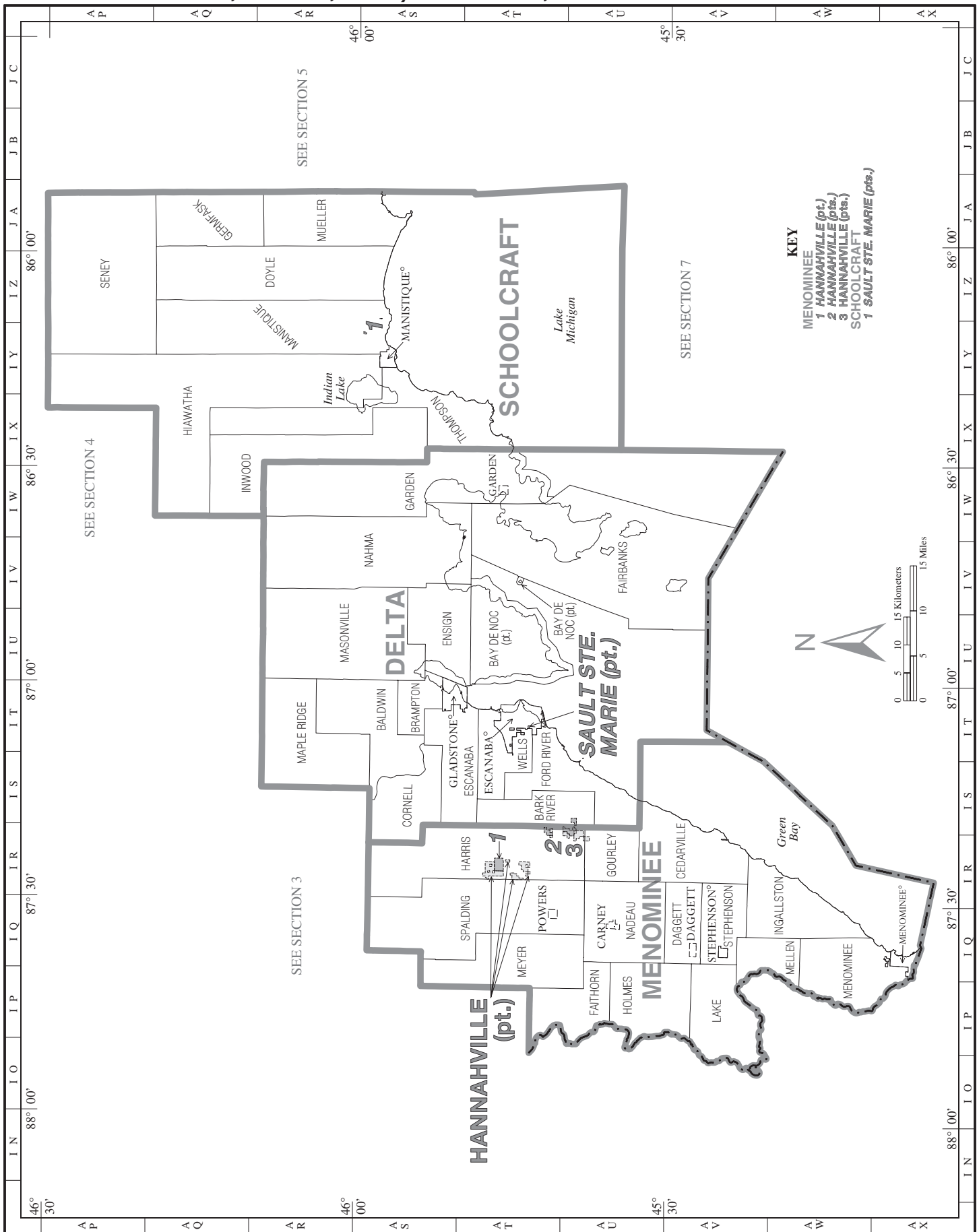
American Indian Areas, Counties, County Subdivisions, and Places – Section 3



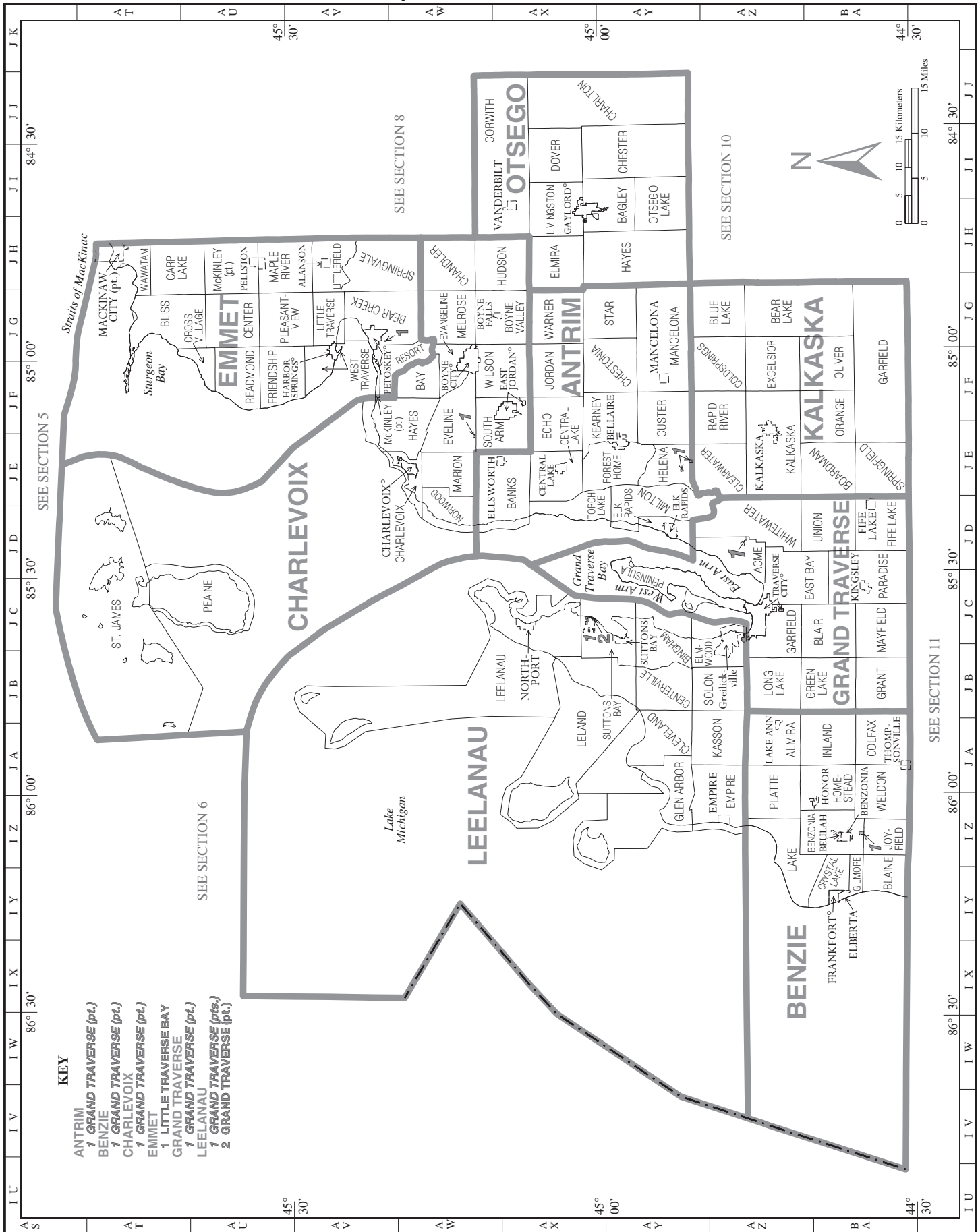
American Indian Areas, Counties, County Subdivisions, and Places - Section 5



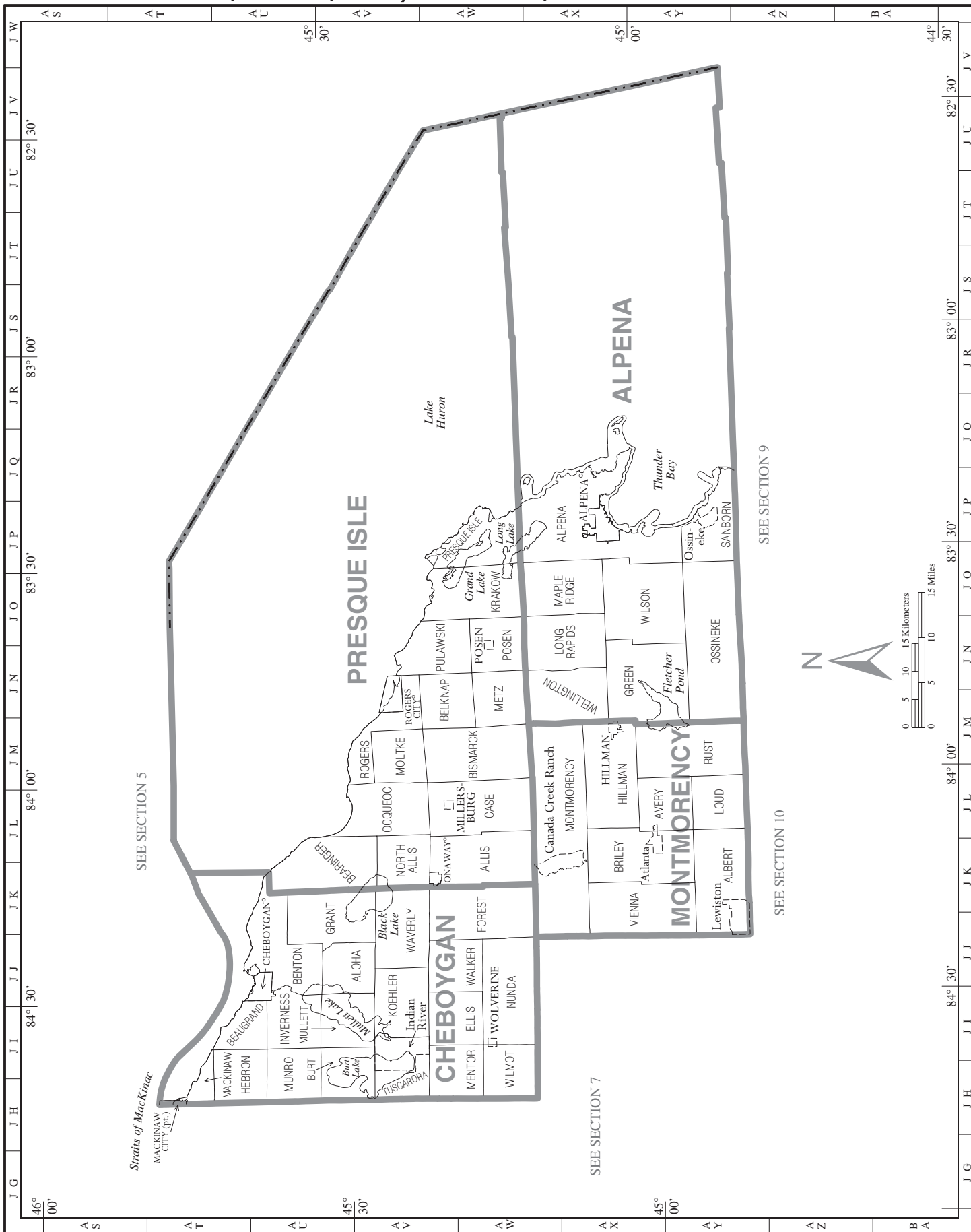
American Indian Areas, Counties, County Subdivisions, and Places - Section 6



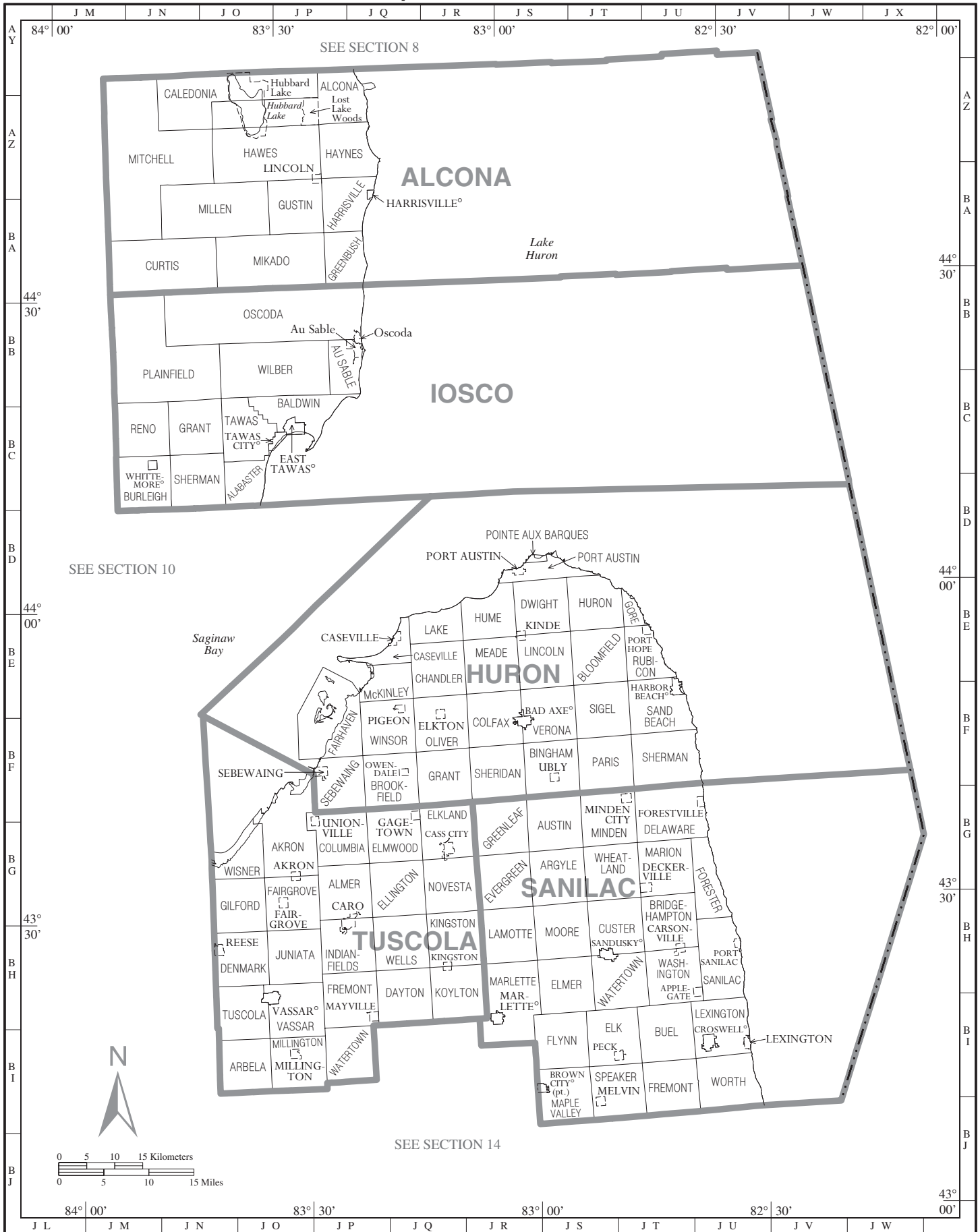
American Indian Areas, Counties, County Subdivisions, and Places - Section 7



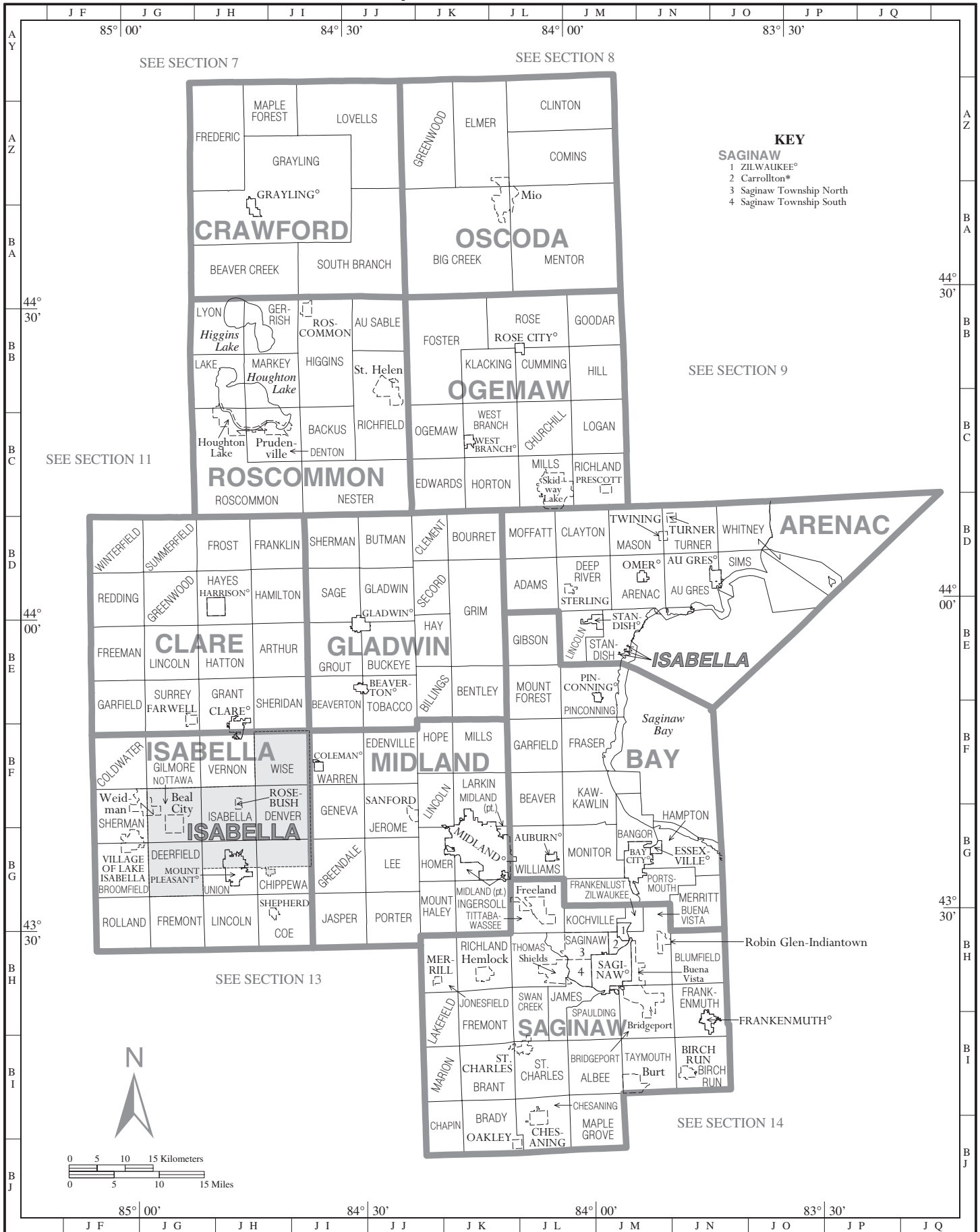
American Indian Areas, Counties, County Subdivisions, and Places - Section 8



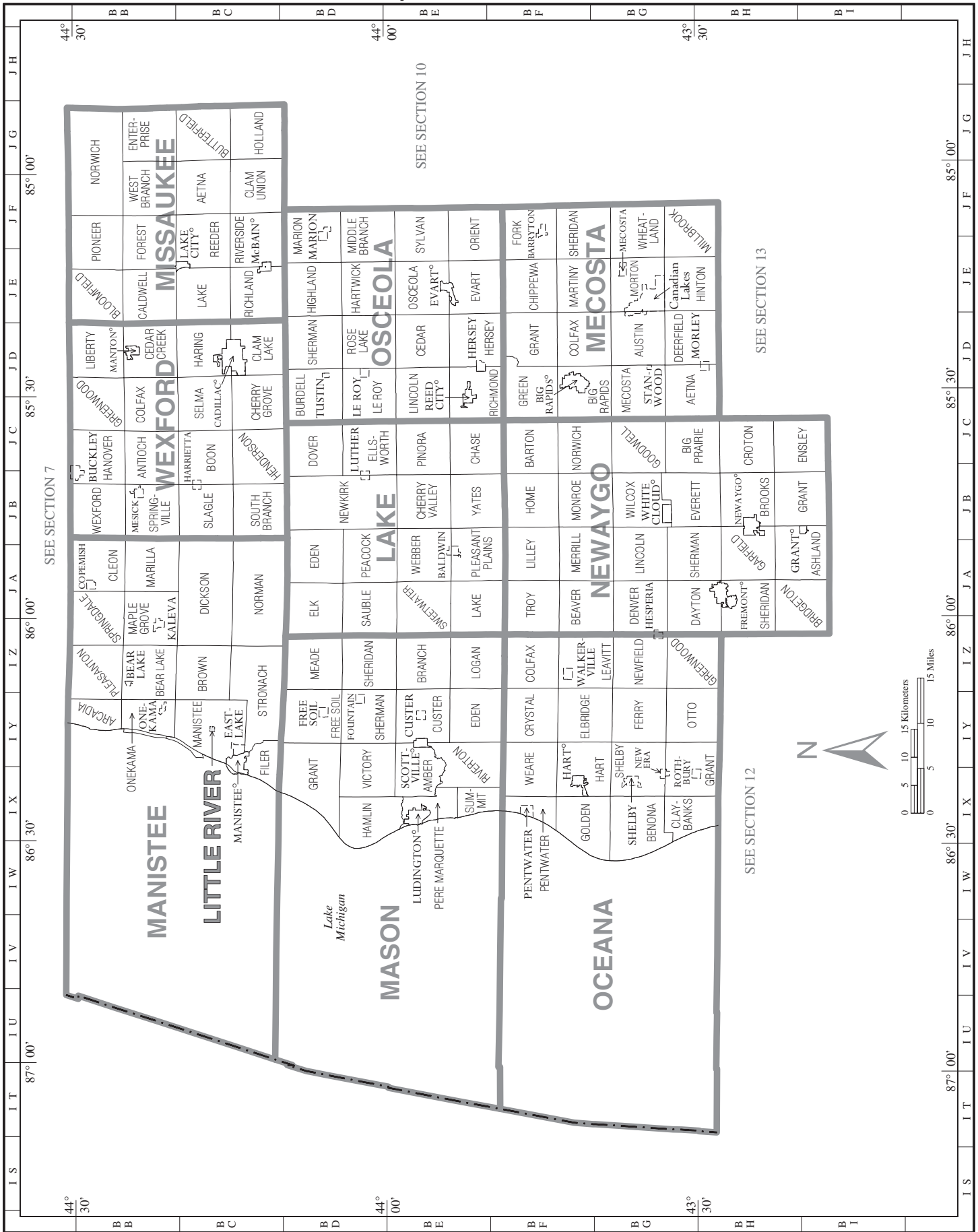
American Indian Areas, Counties, County Subdivisions, and Places – Section 9



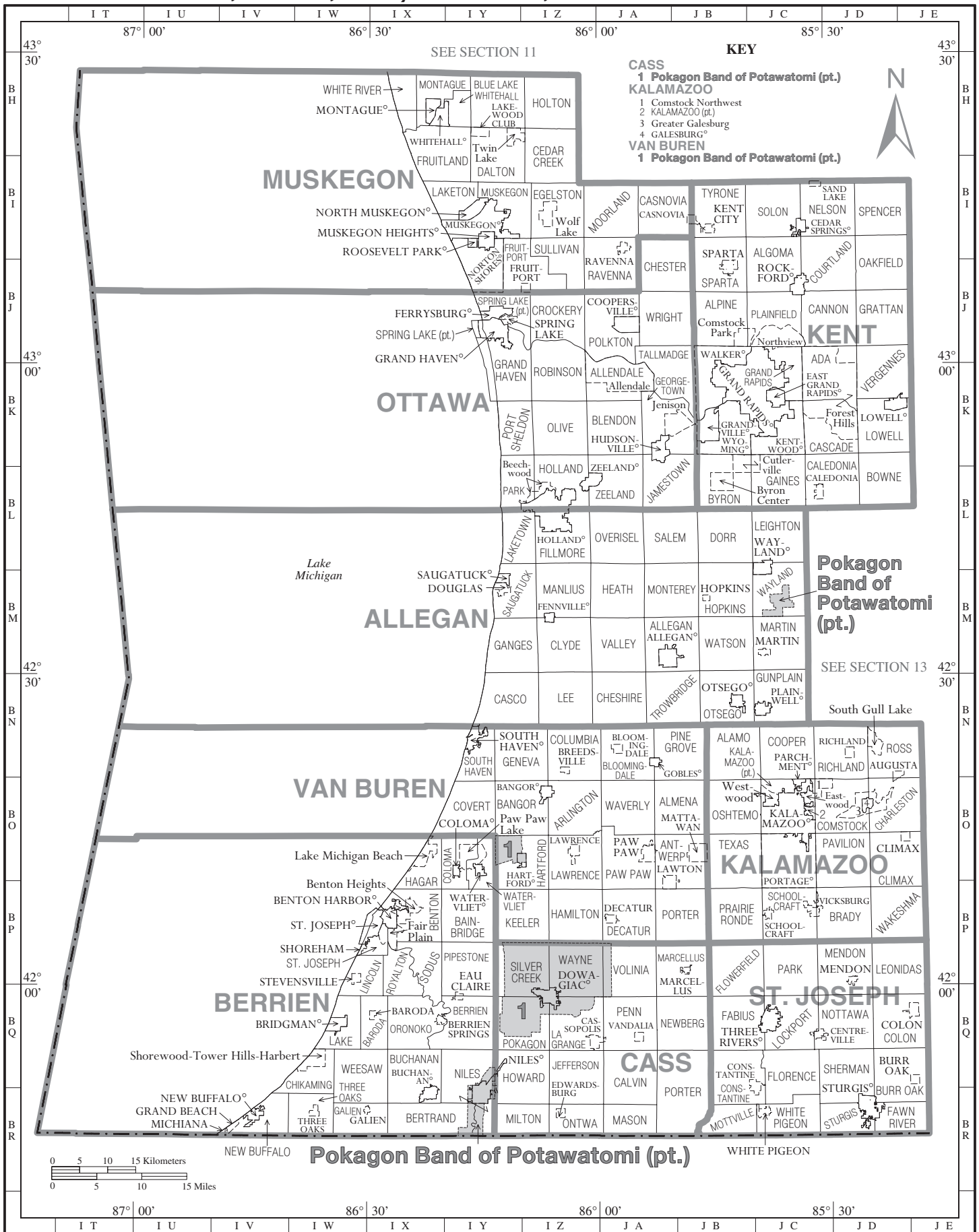
American Indian Areas, Counties, County Subdivisions, and Places – Section 10



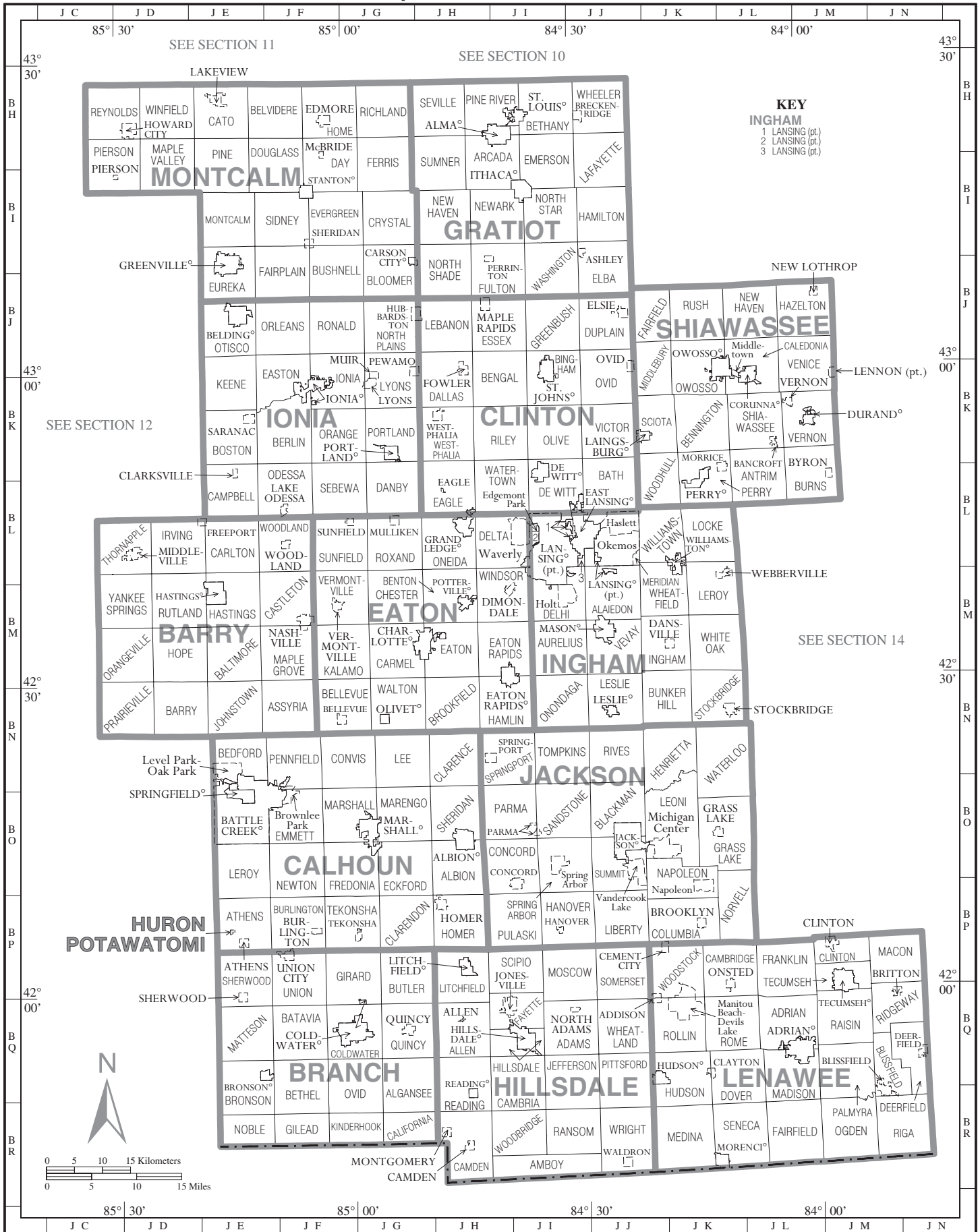
American Indian Areas, Counties, County Subdivisions, and Places - Section 11



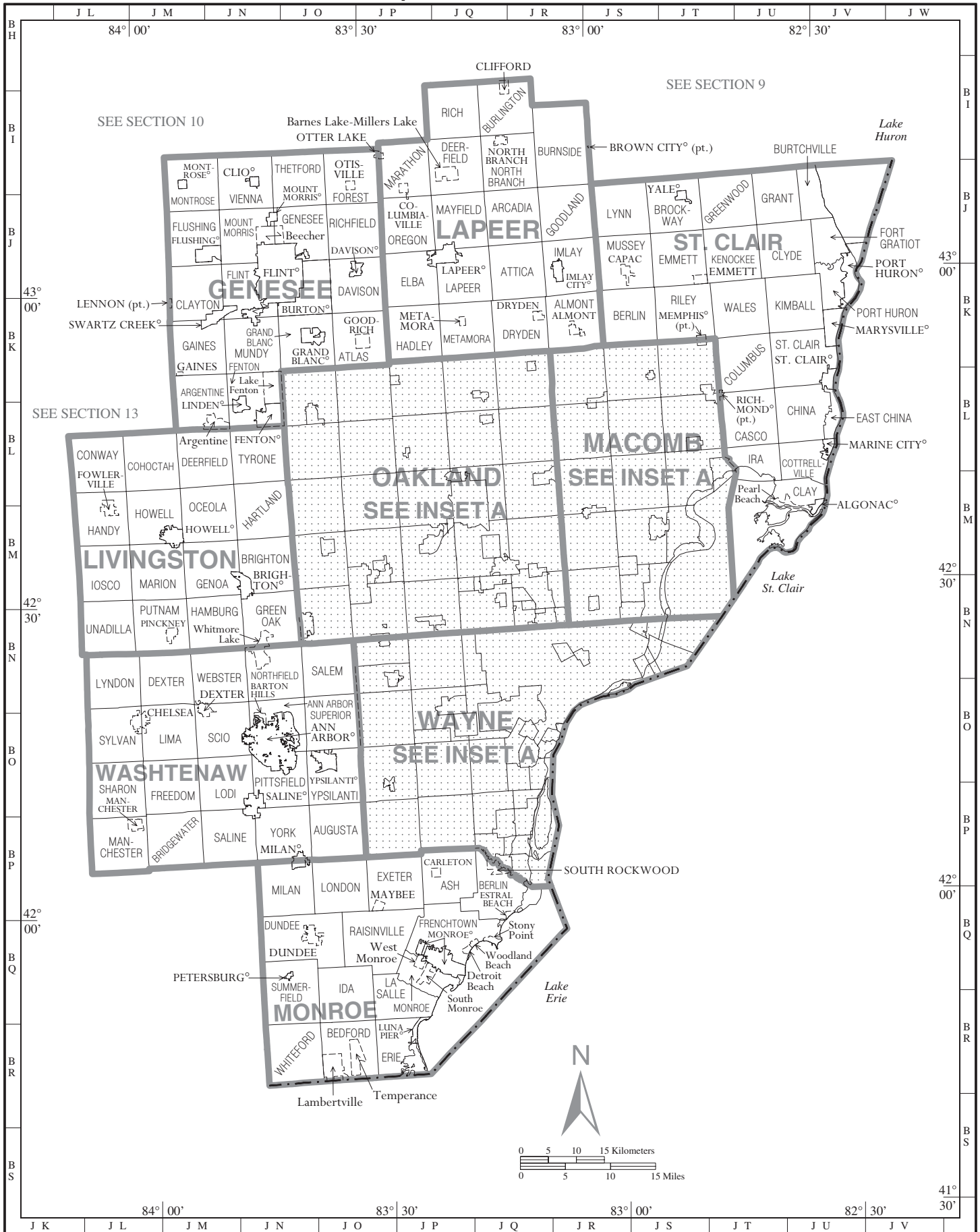
American Indian Areas, Counties, County Subdivisions, and Places – Section 12



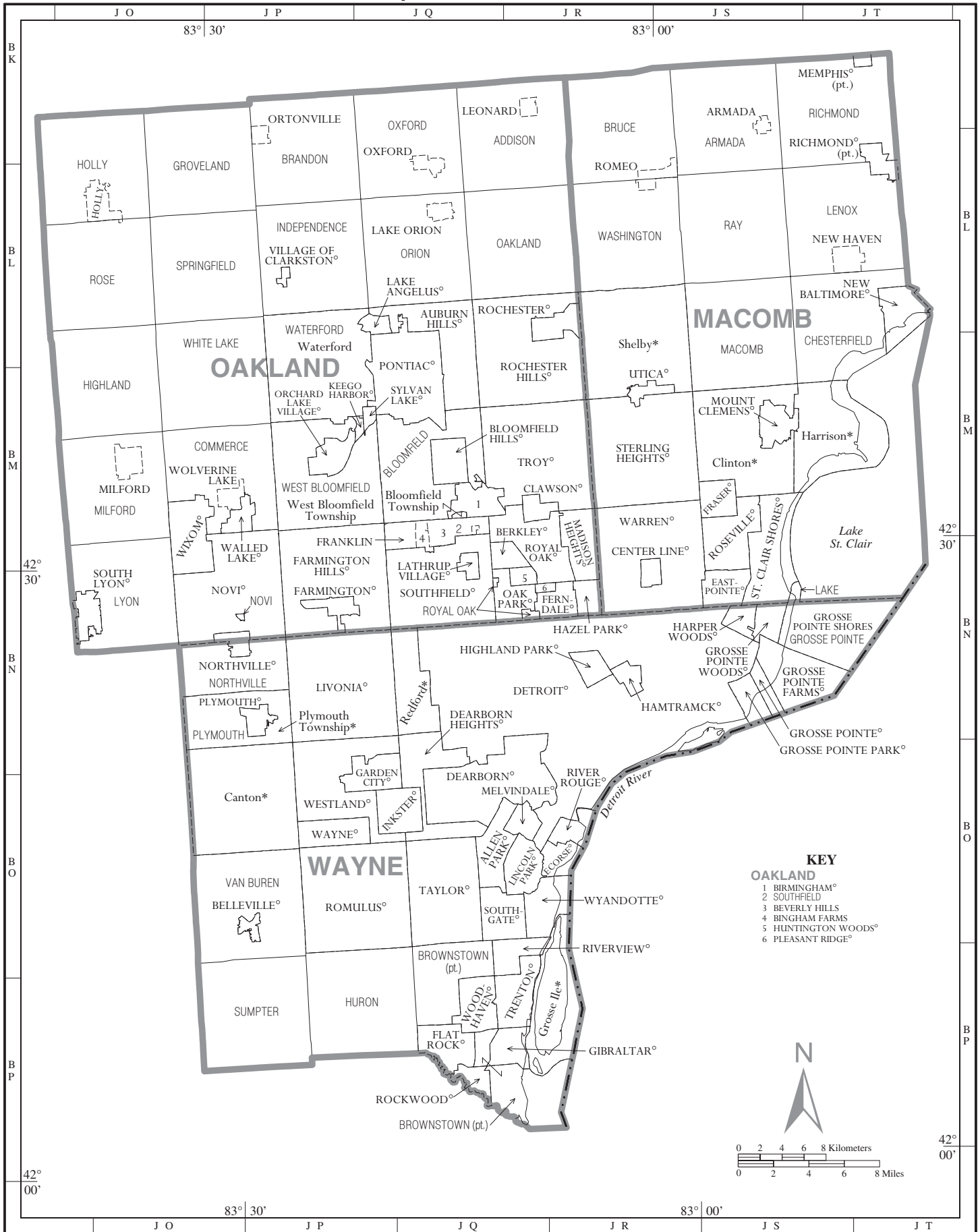
American Indian Areas, Counties, County Subdivisions, and Places – Section 13



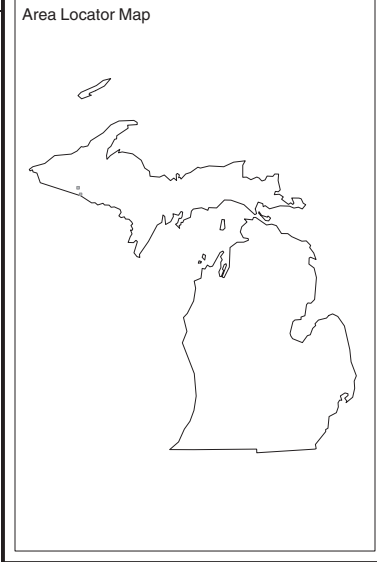
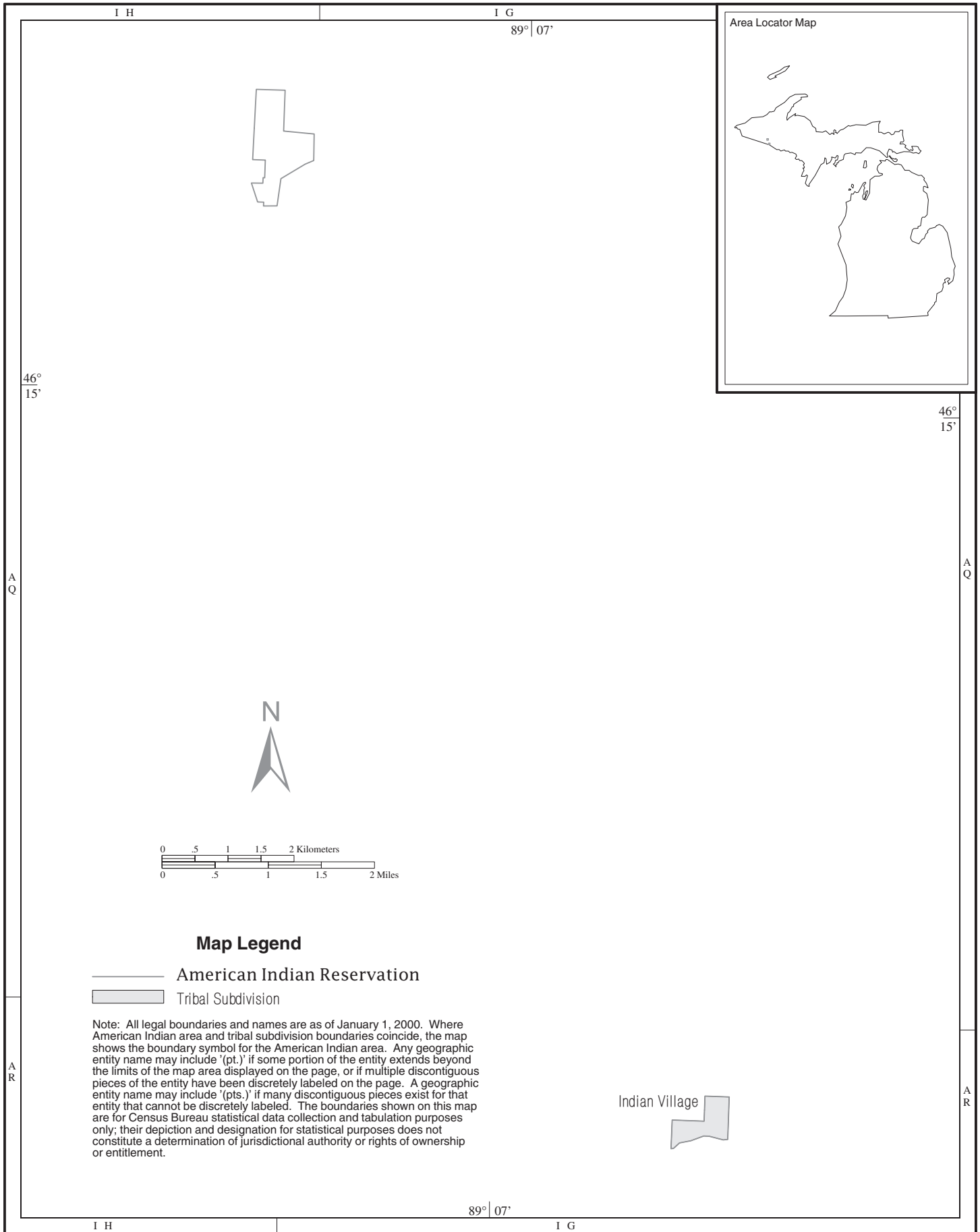
American Indian Areas, Counties, County Subdivisions, and Places – Section 14



American Indian Areas, Counties, County Subdivisions, and Places – Inset A



American Indian Reservation, Tribal Subdivisions – Lac Vieux Desert



Map Legend

—— American Indian Reservation

▒ Tribal Subdivision

Note: All legal boundaries and names are as of January 1, 2000. Where American Indian area and tribal subdivision boundaries coincide, the map shows the boundary symbol for the American Indian area. Any geographic entity name may include '(pt.)' if some portion of the entity extends beyond the limits of the map area displayed on the page, or if multiple discontinuous pieces of the entity have been discretely labeled on the page. A geographic entity name may include '(pts.)' if many discontinuous pieces exist for that entity that cannot be discretely labeled. The boundaries shown on this map are for Census Bureau statistical data collection and tabulation purposes only; their depiction and designation for statistical purposes does not constitute a determination of jurisdictional authority or rights of ownership or entitlement.

Indian Village