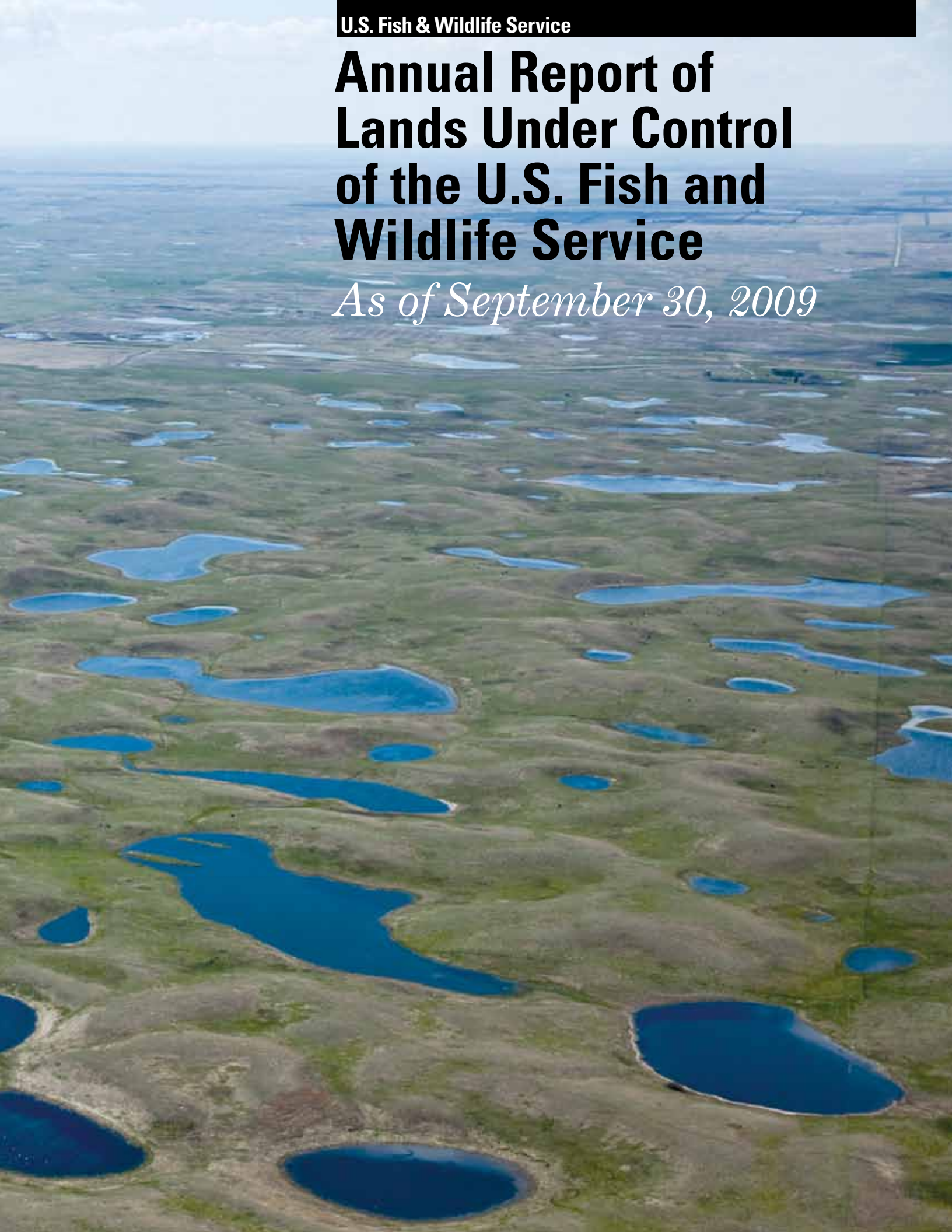


U.S. Fish & Wildlife Service

Annual Report of Lands Under Control of the U.S. Fish and Wildlife Service

As of September 30, 2009



On the Cover:

Audubon Wetland Management District, Ward County, North Dakota. *This aerial photograph shows the Prairie Pothole landscape that is unique to certain areas of the upper Midwest and is important habitat for many waterfowl species. Much of this particular area is covered by a grassland easement, which protects nesting habitat as well as the wetlands.*

PHOTO: POPPY MILLS / FOWLER PHOTOGRAPHY

Table of Contents

Message from the Acting Director / 1

Location Maps / 2

Key to Real Property Numbers / 2

Map of National Fish and Wildlife Management Areas / 4

Map of Waterfowl Productions Areas / 6

Significant Land Acquisition Accomplishments in Fiscal Year 2009 / 7

Tables / 10

1. Summary by Categories / 10

2. Summary by States, Associated Governments and Possessions / 11

2A. FY 2009 Summary by States, Associated Governments and Possessions / 12

3. National Wildlife Refuges / 17

4. Waterfowl Production Areas / 30

5. Coordination Areas / 36

6. Administrative Sites / 38

7. National Fish Hatcheries / 40

8. Wilderness Areas in National Wildlife Refuges and / 43
National Fish Hatcheries

9. Migratory Waterfowl Refuges on Federal Water Resource Projects / 46

10. National Monuments: Acres administered outside the NWRS / 48

Notes / 49

Acting Director's Message

The National Wildlife Refuge System has experienced a host of milestones in its 106-year history—from the designation of 53 refuges by President Theodore Roosevelt, to the work of the Civilian Conservation Corps during the Great Depression, to establishment of an array of national wildlife refuges during the Dust Bowl Era, and to doubling the size of the Arctic National Wildlife Refuge in 1980. Another milestone year was 2009, when the Refuge System gained management authority over three new marine national monuments and grew to more than 145 million acres.

President George W. Bush, using his authorities under the Antiquities Act, established three marine national monuments in January 2009. Together, the three monuments conserve and protect some of the most fragile resources anywhere in the world.

Rose Atoll Marine National Monument, the southernmost of the monuments, is one of the least visited areas of the world. But its marine and terrestrial communities provide an extraordinary opportunity for research and an invaluable scientific baseline for biological and geological studies of the low Pacific islands. Coral communities alone include 113 distinct species.


Marianas Trench Marine National Monument, which is closer to Tokyo than it is to Honolulu, Hawaii, consists of three units. The Island Unit includes the waters and submerged lands of the three northernmost Mariana Islands, including some of the world's most astounding reef habitat. The Volcanic Unit, the submerged lands within one nautical mile of 21 designated volcanic sites, is an arc of undersea mud volcanoes and thermal vents that supports unusual life forms in highly acidic and boiling waters. The Trench Unit includes the submerged features of the Mariana Trench, which, at 35,840 feet, is the deepest point on Earth.

Finally, the Pacific Remote Islands Marine National Monument, which sprawls across the central Pacific, is composed of seven national wildlife refuges: Palmyra Atoll; Kingman Reef; Johnston Atoll; Howland Island; Baker Island; Jarvis Island; and Wake Atoll. The monument comprises the most extensive collection of coral reef and seabird and shorebird protected areas on the planet under a single nation's jurisdiction.

The marine national monuments present special management challenges, rare natural resource protection opportunities, and unparalleled beauty. That is also true of the entire Refuge System, the nation's most comprehensive and extensive network of public lands devoted to the conservation of wildlife habitat and wildlife species. National Wildlife

Refuges are America's promise that wildlife will always have sanctuaries within our lands, and Americans have responded to that promise with unfettered support. More than 42 million people visit National Wildlife Refuges each year for outstanding wildlife recreation opportunities. In 2009, over 42,000 people volunteered 1.6 million hours to the U.S. Fish and Wildlife Service, most of it on National Wildlife Refuges. Approximately 250 nonprofit Refuge Friends organizations with more than 50,000 members have made National Wildlife Refuges the centerpiece of their support.

The American character has been molded by its connections to the land. National Wildlife Refuges provide a chance for all Americans—and especially the young—to build a personal connection with nature. As we consider how to preserve our natural areas and cultural history in the future, we recognize that protecting critical resources does not necessarily mean ownership by the federal government. But it does mean inspiring within our youth a conservation ethic. There is no better way to begin than by visiting a National Wildlife Refuge.



Rowan Gould, Acting Director

Key to Real Property Numbers

As of September 30, 2009

3	Neosho NFH, MO	Salton Sea NWR, CA	Ruby Lake NWR, NV	392	Mingo NWR, MO	NFHS	National Fish Hatchery
5	Leadville NFH, CO	Sheldon NWR, NV & OR	Sabine NWR, TX	393	Columbia NWR, WA	NWR	National Wildlife Refuge
6	Crug Brook NFH, ME	St. Marks NWR, FL	Sabine NWR, LA	394	Stade NWR, ND	WMA	Wildlife Management Area
11	Bozeman Fish Technology Cen., MT	Resurrection Lake NWR, NE	McKinney Lake NWR, MT	395	Creston NFH, MT		
14	Erwin NFH, TN	Genoa NFH, VA	Black Coulee NWR, VA	396	Sutter NWR, CA		
15	Nashua NFH, NH	Natchitoches NFH, LA	Back Bay Lake NWR, VA	400	J.N. "Ding" Darling NWR, FL		
17	D. C. Booth NFH, SD	Fallon NWR, NV	Hewitt Lake NWR, MT	401	Tennesseo NWR, TN		
18	Warm Springs NFH, GA	Hagerman NFH, ID	Inks Dam NFH, TX	403	Tishomingo NWR, OK		
19	Edenton NFH, NC	Ennis NFH, NM	Chattahoochee Forest NFH, GA	404	Hagerman NWR, TX		
22	White Sulphur Springs NFH, WV			406	Laguna Atascosa NWR, TX		
23	Private John Allen NFH, MS	Lamar NFH, PA	Tybee NWR, SC	412	Michigan Islands NWR, MI		
25	Pelican NWR, FL	Hutton Lake NWR, WY	Leavenworth NFH, WA	413	Wertheim NWR, NY		
26	Marmoth Spring NFH, AR	Bamforth NWR, WY	Wheeler NWR, AL	415	Crab Orchard NWR, IL		
27	Baton NWR, LA	Long Lake NWR, ND	West City NFH, ND	419	Stillwater NWR, NV		
28	Stump Lake NWR, ND	Swanquater NWR, NC	Valley State Island NWR, OH	423	North Attleboro NFH, MA		
29	Wichita Mountains Wildlife Ref., OK	Blackwater NWR, MD	Cape Meares NWR, OR	424	Spring Creek NFH, WA		
30	Huron NWR, MI	Harrison Lake NFH, VA	Great White Heron NWR, FL	426	Bo-Glam NFH, CA		
31	Passage Key NWR, FL	Mattamuskeet NWR, NC	Welaka NFH, FL	428	Sullivan Creek NFH, MI		
32	Sheil Keys NWR, LA	Tempepala NWR, WI	Piedmont NWR, CA	429	Pendulis Creek NFH, MI		
33	Three Arch Rocks NWR, OR	Des Lacs NWR, ND	Cabeza Prieta NWR, AZ	430	Baldhill Dam NFH, ND		
34	Copalis NWR, WA	J. Clark Salyer NWR, ND	Kofo NWR, AZ	430	Pinellas NWR, FL		
35	Flattery Rocks NWR, WA	Arrowwood NWR, ND	Mendota NFH, MS	433	Willard NFH, WA		
36	Quilloyette Needles NWR, WA	Sand Lake NWR, SD	Necedah NWR, WI	434	Arthur Marshall Loxahatchee NWR, FL		
38	Key West NWR, FL	Lacreek NWR, SD	Carolina Sandhills NWR, SC	435	Merced NWR, CA		
39	Lower Klamath NWR, CA & OR	Lostwood NWR, ND	Williams Creek NFH, AZ	436	Monte Vista NWR, CO		
40	Malheur NWR, OR	Medicine Lake NWR, MT	Little Pend Oreille NWR, WA	450	Presquile NWR, VA		
41	Chase Lake NWR, ND	Lake Andes NWR, SD	Buffalo Lake NWR, ND	451	Eagle Creek NFH, OR		
41-1	Hawaiian Islands NWR, HI	Squaw Creek NWR, MO	Cantfield Lake NWR, ND	452	Shiawassee NWR, MI		
42	Lawaikiia Islands NWR, HI	Chaouaquia NWR, IL	Florence Lake NWR, ND	458	National Key Deer Refuge, FL		
44	Cold Springs NWR, OR	Waubay NWR, SD	Johnson Lake NWR, ND	459			
46	Deer Flat NWR, ID & OR	Red Rock Lakes NWR, MT	Lake George NWR, ND	461	Kirwin NWR, KS		
47	Minidoka NWR, ID	Oregon Islands NWR, OR	Lake lo NWR, ND	467	Martin NWR, MD & VA		
52	Culebra NWR, PR	Lake Isom NWR, TN	Lake Nettie NWR, ND	468	Elizabeth A. Morton NWR, NY		
53	Farellon NWR, CA	Seney NWR, MI	Lake Zuhl NWR, ND	477	Quivira NWR, KS		
58-1	National Bison Range, MT	Uvalde NWR, TX	McLean NWR, ND	482	McNary NWR, WA		
59	Pittsford NFH, VT	Upper Souris NWR, ND	Rock Lake NWR, ND	483	Narford NFH, AR		
60	Quilicene NFH, WA	White River NWR, AR	Shell Lake NWR, ND	487	Audubon NWR, ND		
61	Clear Lake NWR, CA	Hart Mtn. Nat. Antelope Refuge, OR	Hobart Lake NWR, ND	492	Gavins Point NFH, SD		
63	Fort Niobrara NWR, NE	Muleshoe NWR, TX	Susquehanna NWR, MD	498	Holla Band NWR, AR		
65	Green Bay NWR, WI	Rice Lake NWR, MN	Edwin B. Forsythe NWR, NJ	501	Abernathy Fish Technology Cen., WA		
67	Orangeburg NFH, SC	Delta NWR, LA	Stewart Lake NWR, ND	501-1	Jackson NFH, WY		
69	Gravel Island NWR, WI	Tamarac NWR, MN	Lake Alice NWR, ND	505	Iroquois NWR, NY		
73	Anaho Island NWR, NV	Bowdoin NWR, MT	Noxubee NWR, MS	505-2	Klamath Forest NWR, OR		
74	National Elk Refuge, WY	Kellys Slough NWR, ND	Little White Salmon NFH, WA	507	Paint Bank NFH, VA		
75	Saratoga NFH, WY	Bitter Lake NWR, NM	Erliat NFH, WA	513	Catahoula NWR, LA		
77	Dungeness NWR, WA	Desert NWR, NV	Winthrop NFH, WA	516	Pixley NWR, CA		
78	Mille Lacs NWR, MN	Swan Lake NWR, MO	Havasu NWR, AZ & CA	517	War Horse NWR, MT		
79	Big Lake NWR, AR	Storm Lake NWR, ND	San Andres NWR, NM	518	Buffalo Lake NWR, TX		
81	North Platte NWR, NE	Tewaokun NWR, ND	Horicon NWR, WI	519	DeSoto NWR, IA & NE		
82	Berkshire NFH, MA	Ardach NWR, ND	White Lake NWR, ND	522	Fish Springs NWR, UT		
85	Nine-Pipe NWR, MT	Turnbull NWR, WA	Willow Lake NWR, ND	523	Erie NWR, PA NFH, AZ		
86	Pablo NWR, MT	Willapa NWR, WA	Imperial NWR, AZ & CA	529	Willow Beach NFH, AZ		
88	Sullys Hill Nat. Game Preserve, ND	Camas NWR, ID	Lake Mason NWR, MT	531	Alicey NFH, AZ		
91	Blackburn Island NWR, GA	Okefenokee NWR, FL & GA	Reelfoot NWR, KY & TN	538	Kern NWR, CA		
93	Upper Mississippi River Wildlife & Fish Refuge, IL, IA, MN, WI	Yazoo NWR, MS	Creedman Coulee NWR, MT	541	Great Swamp NWR, NJ		
95	Johnston Atoll NWR (Pacific Area Inset)	Charles M. Russell NWR, MT	Chassahowitzka NWR, FL	542	Moac NWR, CA		
98	Savannah NWR, CA & SC	Potuxent Research Refuge, MD	Parker River NWR, MA	543	Ouray NWR, UT		
100	McKay Creek NWR, OR	Moosehorn NWR, ME	Santee NWR, SC	547	Jordan River NFH, MI		
103	Upper Klamath NWR, OR	Sacramento NWR, CA	Lamester NWR, MT	549	San Juan Islands NWR, WA		
105	Patrinder NWR, WY	Union Slough NWR, IA	Coleman NFH, CA	550	MacKey Islands NWR, NC & VA		
108	Tishomingo NFH, OK	Bombay Hook NWR, DE	Hallstone NWR, MT	555	Wapanooca NWR, AR		
109	Tule Lake NWR, CA	Agassiz NWR, MN	Hallsiquoi NWR, VT	566-1	Garrison Dam NFH, ND		
113	Bear River Migratory Bird Ref., UT	Pea Island NWR, NC	Chincoteague NWR, MD & VA	569	Ottawa NWR, OH		
114	Benton Locke NWR, MT	Bear Butte NWR, SD	Santa Ana NWR, TX	571	Detroit River NWR, MI		
115	Salt Plains NWR, OK	Carson NFH, WA	Colusa NWR, CA	581	Wytheville NFH, VA		
117	Cape Romain NWR, SC	Montezuma NWR, NM	Cape Meades NWR, MA	589	Harris Neck NWR, GA		
118	Wolf Island NWR, GA	Lake Thibodeau NWR, MT	Orangeburg County NFH, SC	601	Jones Hole NFH, UT		
119		Lacassine NWR, LA	Monomoy NWR, MA	370	Lamester NWR, MT		
				380-1	Coleman NFH, CA		
				381	Hallsiquoi NWR, VT		
				382	Chincoteague NWR, MD & VA		
				383	Santa Ana NWR, TX		
				386	Colusa NWR, CA		
				387	Cape Meades NWR, MA		
				389	Orangeburg County NFH, SC		
				390	Monomoy NWR, MA		
				391			

Key to Real Property Numbers

As of September 30, 2009

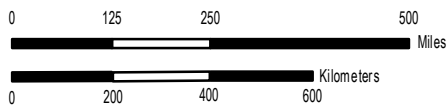
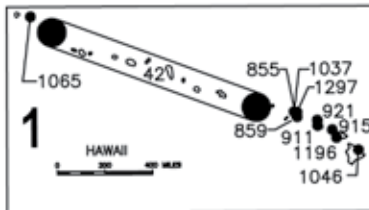
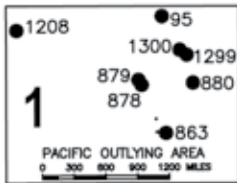
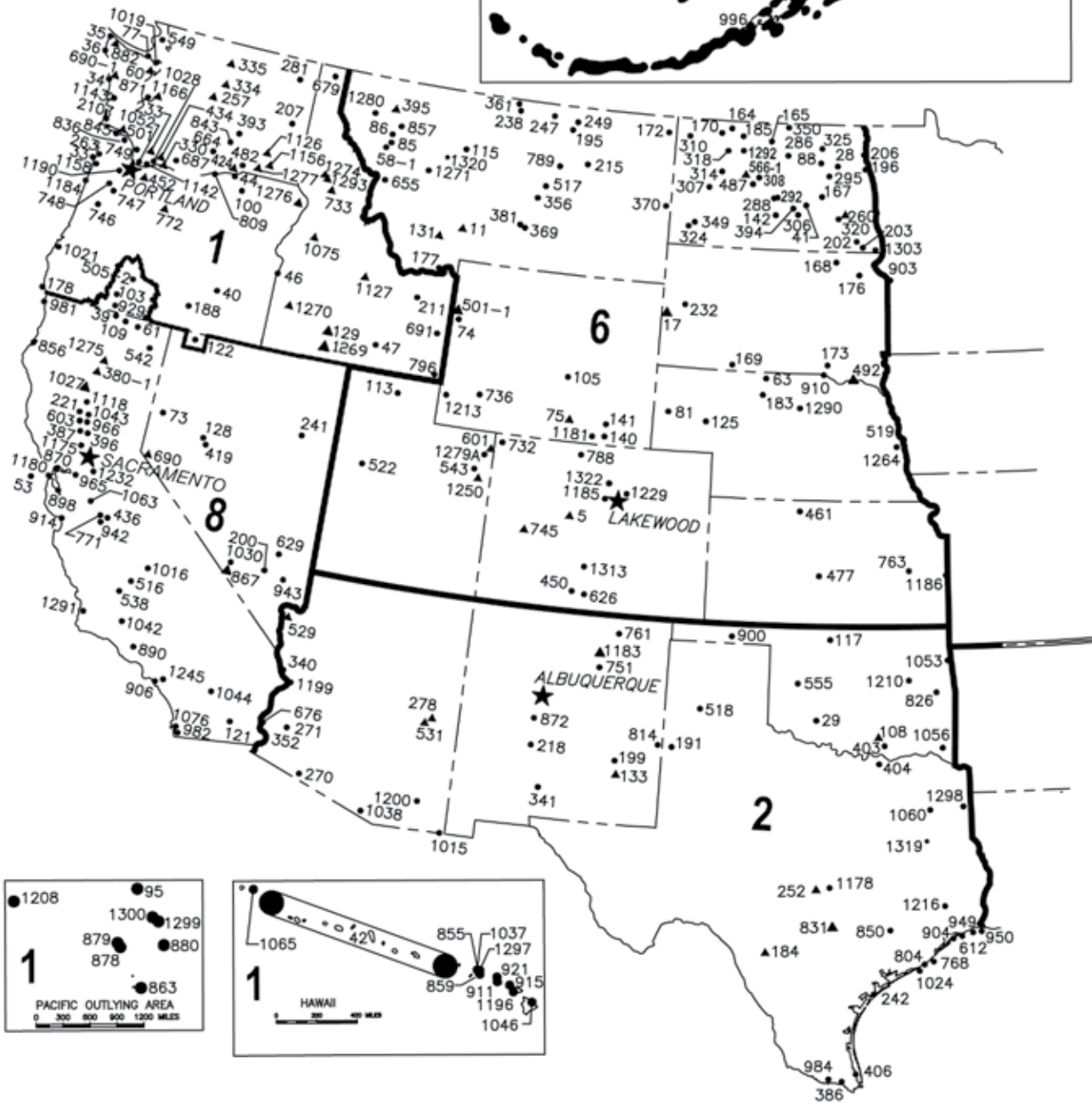
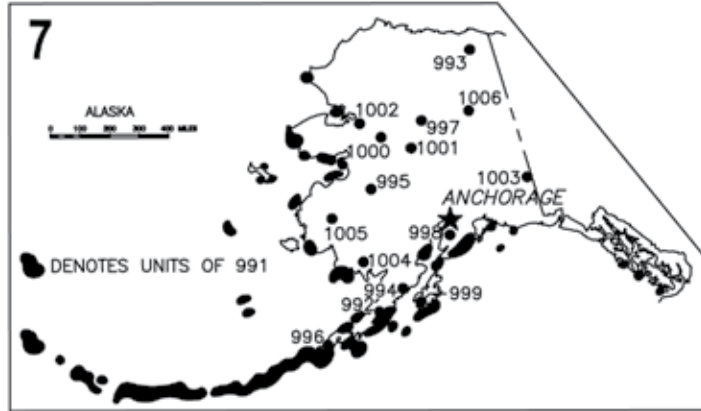
NFH	NWR	WMA	National Fish Hatchery	National Wildlife Refuge	Wildlife Management Area
831	San Marcos NFH, TX				
834	St. Johns NWR, FL				
835	Conscience Point NWR, NY				
836	Julia Butler Hansen NWR, OR & WA				
838	Allegheny NFH, PA				
839	Minnesota Valley NWR, MN				
840	Sachuest Point NWR, RI				
842	Plum Tree Island NWR, VA				
843	Saddle Mountain NWR, WA				
845	Lewis and Clark NWR, OR				
846	Nomans Land Island NWR, MA				
847	Wapack NWR, NH				
848	Seal Island NWR, ME				
849	Thacher Island NWR, MA				
850	Atwater Prairie Chicken NWR, TX				
851	Meredosia NWR, IL				
852	Pond Island NWR, ME				
853	Nantucket NWR, MA				
855	Hanalei NWR, HI				
856	Humboldt Bay NWR, CA				
857	Swan River NWR, MT				
858	Great Dismal Swamp NWR, NC & VA				
859	Huletia NWR, HI				
860	Occoquan Bay NWR, VA				
861	Wallops Island NWR, VA				
862	White River NFH, VT				
863	Rose Atoll NWR (Pacific Area Inset)				
864	Franklin Island NWR, ME				
865	Block Island NWR, RI				
867	Amargosa Pupfish Station, NV				
868	Nansemond NWR, VA				
870	San Pablo Bay NWR, CA				
871	Nisqually NWR, WA				
872	Sevilleta NWR, NM				
876	Oxbow NWR, MA				
877	Cabo Rojo NWR, PR				
878	Hokland Island NWR (Pacific Area Inset)				
879	Bowling Island NWR (Pacific Area Inset)				
880	Jarvis Island NWR (Pacific Area Inset)				
881	Petit Manan NWR, ME				
882	Makah NFH, WA				
883	Supawna Meadows NWR, NJ				
884	Egmont Key NWR, FL				
886	Custom Pond NWR, RI				
890	Hopper Mountain NWR, CA				
898	San Francisco Bay NWR, CA				
900	Optima NWR, OK				
901	Hillside NWR, MS				
903	Big Stone NWR, MN				
904	Moody NWR, TX				
906	Seal Beach NWR, CA				
907	Falsenthal NWR, AR				
908	D'Arbonne NWR, LA				
909	Mississippi Sandhill Crane NWR, MS				
910	Karl E. Mundt NWR, NB & SD				
911	Pearl Harbor NWR, HI				
912	Pinkney Island NWR, SC				
914	Ellicott Slough NWR, CA				
915	Kakahala NWR, HI				
920	Desecheo NWR, PR				
921	James Campbell NWR, HI				
923	Iron River NFH, WI				
924	Salisas NWR, CA				
925	Morgan Brake NWR, MA				
926	Panther Spring NWR, MS				
928	Green Cay NWR, VI				
929	Bear Valley NWR, OR				
930	Sauta Cave NWR, AL				
931	Upper Ouchitua NWR, LA				
937	Featherstone NWR, VA				
939	Fox River NWR, WI				
940	Lower Savennee NWR, FL				
943	Groslanais WMA, CA				
944	Moapa Valley NWR, NV				
948	Crocodile Lake NWR, FL				
949	Bon Secour NWR, AL				
950	McFaddin NWR, TX				
955	Texas Point NWR, TX				
966	Antioch Dunes NWR, CA				
966	Butte Sink WMA, CA				
967	Lower Hatchie NWR, TN				
970	Kirland Warbler WMA, MI				
971	Cross Island NWR, ME				
973	Mathews Brake NWR, MS				
974	Banks Lake NWR, GA				
977	Overflow NWR, AR				
981	Castle Rock NWR, CA				
982	Tijuana Slough NWR, CA				
984	Lower Rio Grande Valley NWR, TX				
985	Watercross Darter NWR, AL				
988	Bogue Chitto NWR, LA & MS				
991	Alaska Maritime NWR, AK				
992	Alaska Peninsula NWR, AK				
993	Arctic NWR, AK				
994	Becharof NWR, AK				
995	Innoko NWR, AK				
996	Izembek NWR, AK				
997	Kanuti NWR, AK				
998	Kenai NWR, AK				
999	Kodiak NWR, AK				
1000	Koyukuk NWR, AK				
1001	Nowitna NWR, AK				
1002	Selawik NWR, AK				
1003	Tetlin NWR, AK				
1004	Toigiak NWR, AK				
1005	Yukon Delta NWR, AK				
1006	Yukon Flats NWR, AK				
1008	Bears Bluff NFH, SC				
1009	Fern Cave NWR, AL				
1012	Richard Cronin NFH, MA				
1015	San Bernardino NWR, AZ				
1016	Blue Ridge NWR, CA				
1018	Tensas River NWR, LA				
1019	Protection Island NWR, WA				
1021	Baranof Marsh NWR, OR				
1024	Big Boggy NWR, TX				
1025	Massasoit NWR, MA				
1026	Crystal River NWR, FL				
1027	Yehama-Coluza Fish Facility, CA				
1028	Pierce NWR, WA				
1029	Harbor Island NWR, MI				
1030	Ash Meadows NWR, NV				
1031	Alligator River NWR, NC				
1032	Eastern Shore of Virginia NWR, VA				
1035	Sandy Point NWR, VI				
1036	Carrutuck NWR, NC				
1037	Kilauea Point NWR, HI				
1038	Buenos Aires NWR, AZ				
1039	Stewart B. McKinney NWR, CT				
1040	Chickasaw NWR, TN				
1042	Bitter Creek NWR, CA				
1043	Willow Creek-Lurline WMA, CA				
1044	Coachella Valley NWR, CA				
1046	Hakalau Forest NWR, HI				
1051	Cache River NWR, AR				
1052	Steigenwald Lake NWR, WA				
1053	Ozark Plateau NWR, OK				
1054	Atchafalaya NWR, LA				
1056	Little River NWR, OK				
1057	John Hay NWR, NH				
1060	Little Sandy NWR, TX				
1062	Pilot Knob NWR, MO				
1063	San Joaquin River NWR, CA				
1065	Midway Atoll NWR (Hawaii Inset)				
1066	Lake Ophelia NWR, LA				
1075	McCall NFH, ID				
1076	San Diego Bay NWR, CA				
1078	Sunkhaze Meadows NWR, ME				
1084	Cameron Prairie NWR, LA				
1091	Logan Cave NWR, AR				
1092	Florida Panther NWR, FL				
1093	Cape May NWR, NJ				
1094	John H. Chateau NWR, RI				
1113	Laguna Cartagena NWR, PR				
1118	Sacramento River NWR, CA				
1119	Bond Swamp NWR, GA				
1122	St Catherine Creek NWR, MS				
1124	Bayou Sauvage NWR, LA				
1125	Pocosin Lakes NWR, NC				
1126	Swan Ferry NFH, WA				
1127	Sawtooth NFH, ID				
1129	Driftless Area NWR, IA				
1132	Cypress Creek NWR, IL				
1137	Grand Bay NWR, AL & MS				
1138	Hamden Slough NWR, MN				
1139	Ronoke River NWR, NC				
1140	Ernest F. Hollings Ace Basin NWR, SC				
1142	Franz Lake NWR, WA				
1143	Greys Harbor NWR, WA				
1149	Ohio River Islands NWR, KY, PA & WV				
1153	James River NWR, VA				
1154	Danomey NWR, MS				
1155	Tallahatchie NWR, MS				
1156	Tucannon NFH, WA				
1158	Nesitucca Bay NWR, OR				
1159	Neal Smith NWR, IA				
1161	Archie Carr NWR, FL				
1166	Nisqually NFH, WA				
1170	National Conservation Training Center, WV				
1171	Ozark Cavefish NWR, MO				
1174	Waikiki River NWR, HI & NY				
1175	North Central Valley WMA, CA				
1176	Rydell NWR, MN				
1178	Balcones Canyonlands NWR, TX				
1179	Bayou Cocodrie NWR, LA				
1180	Martin Islands NWR, CA				
1181	Mortenson Lake NWR, WY				
1182	Grand Cote NWR, LA				
1183	Mora NFH, NM				
1184	Siletz Bay NWR, OR				
1185	Two Ponds NWR, CO				
1186	Marais Des Cygnes NWR, KS				
1187	Great Bay NWR, NH				
1189	Umbagog NWR, ME & NH				
1190	Tualatin River NWR, OR				
1193	Handy Brake NWR, LA				
1196	Kealia Pond NWR, HI				
1199	Bill Williams NWR, AZ				
1200	Leslie Canyon NWR, AZ				
1207	Crane Meadows NWR, MN				
1208	Guam NWR (Pacific Area Inset)				
1209	Bald Knob NWR, AR				
1210	Deep Fork NWR, OK				
1212	Erimouan NWR, IL				
1213	Cokeville Meadows NWR, WY				
1216	Trinity River NWR, TX				
1218	Lake Wales Ridge NWR, FL				
1224	Canaan Valley NWR, WV				
1225	Pond Creek NWR, AR				
1226	John Hancock NWR, VT				
1227	John Hancock NWR, VT				
1228	John Hancock NWR, VT				
1229	John Hancock NWR, VT				
1230	John Hancock NWR, VT				
1231	John Hancock NWR, VT				
1232	John Hancock NWR, VT				
1233	John Hancock NWR, VT				
1235	John Hancock NWR, VT				
1241	John Hancock NWR, VT				
1244	John Hancock NWR, VT				
1245	John Hancock NWR, VT				
1247	John Hancock NWR, VT				
1250	John Hancock NWR, VT				
1258	Ten Thousand Islands NWR, FL				
1259	Key Cave NWR, AL				
1261	Black Bayou Lake NWR, LA				
1264	Boyer Chute NWR, NE				
1267	Silvio O. Conte National Fish & Wildlife Refuge, CT, MA, NH & VT				
1268	Waccamaw NWR, SC				
1269	Magic Valley Hatchery, ID				
1270	Eagle (Fish) Lab, ID				
1271	Blackfoot Valley WMA, MT				
1272	Clarks River NWR, KY				
1274	Dworshak NFH, ID				
1275	Livingston Stone NFH, CA				
1276	Irrigon Fish Hatchery & Satellites, OR				
1277	Lookingglass Fish Hatchery, OR				
1278	Arcootook NWR, ME				
1279	Colorado River WMA, UT				
1280	Last Trail NWR, MT				
1281	Navassa Island NWR, BO				
1282	Shawangunk Grasslands NWR, NY				
1283	Whittlesy Creek NWR, WI				
1284	Port Louisa NWR, IA & IL				
1285	Great River NWR, IL & MO				
1286	Two Rivers NWR, IL & MO				
1287	Middle Mississippi River NWR, IL & MO				
1288	Big Oaks NWR, IN				
1289	Cat Island NWR, LA				
1290	John W. & Louise Seiler NWR, NE				
1291	Guadalupe-Nipomo Dunes NWR, CA				
1292	North Dakota WMA, ND				
1293	Clearwater NFH, ID				
1295	Northern Tailgrass Prairie NWR, MN				
1296	Coldwater River NWR, MS				
1297	Oahu Forest NWR, HI				
1298	Caddo Lake NWR, TX				
1299	Palmyra Atoll NWR (Pacific Area Inset)				
1300	Kingman Reef NWR (Pacific Area Inset)				
1301	Assabet NWR, MA				
1302	Vieques NWR, PR				
1303	Dakota Tallgrass Prairie, ND & SD				
1309	Bayou Teche NWR, LA				
1311	Red River NWR, LA				
1312	Carabao River NWR, AL				
1313	Baca NWR, CO				
1315	Mountain Longleaf NWR, AL				
1315	Theodore Roosevelt NWR, MS				
1316	Holt Collier NWR, MS				
1317	Glacial Ridge NWR, MN				
1319	Neches River NWR, TX				
1320	Rocky Mountain Front Conservation Area, MT				
1322	Rocky Flats NWR, CO				
1325	Mariana Arc of Fire NWR (Pacific Area Inset)				
1326	Mariana Trench NWR (Pacific Area Inset)				
1327	Wake Atoll NWR (Pacific Area Inset)				

Map of National Fish and Wildlife Management Areas

Regions 1, 2, 6, 7 and 8

Division of Realty / Location of Real Property

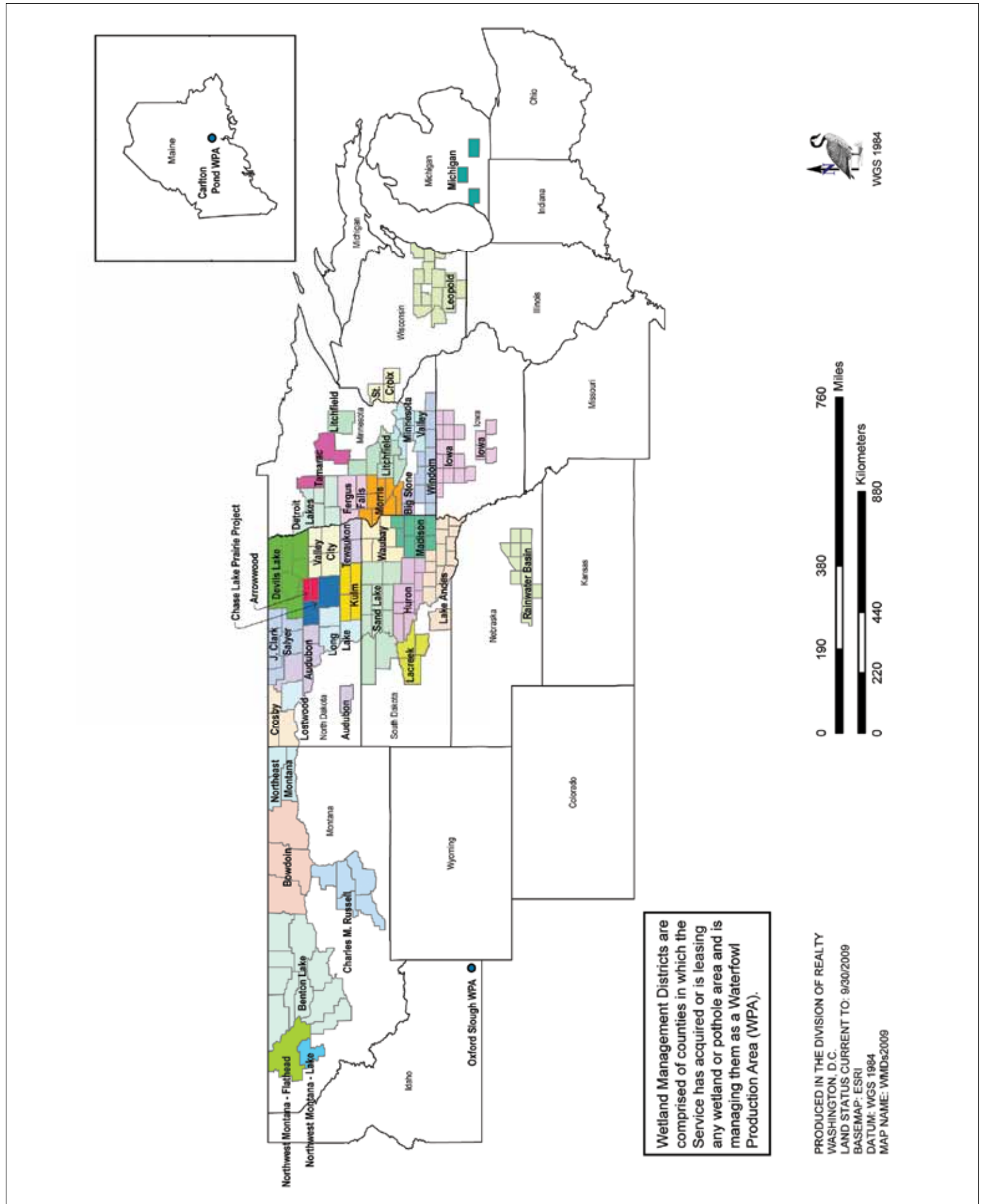
- National Wildlife Refuge
- ▲ National Fish Hatchery
- ★ Regional Office
- Regional Boundary



Credit: Division of Realty
Land status current to 9/30/2009

Map of Wetlands Management Districts of the National Wildlife Refuge System

Idaho, Iowa, Maine, Michigan, Minnesota, Montana, Nebraska, North Dakota, South Dakota, Wisconsin



Significant Land Acquisition Accomplishments in Fiscal Year 2009

Alaska Region

The Service acquired 40 acres in the **Togiak National Wildlife Refuge**. The parcel is located on Chagvan Bay, which provides valuable habitat for migratory birds, including brant, emperor geese, eiders, seabirds, and more than 30 species of migratory shorebirds.

The Service acquired 360 acres in the **Yukon Delta National Wildlife Refuge**. One tract lies adjacent to the Kisaralik River, which is among the most important areas on the Refuge for nesting raptors, supporting one of the densest populations of breeding golden eagles in North America. The tract also supports several fish species, including rainbow trout, Arctic grayling, and Pacific salmon. The second tract is located on the banks of the Kwethluk River, a clear water tributary of the Kuskokwim River. The Kuskokwim River is prime habitat for all five species of Pacific salmon, rainbow trout, and Dolly Varden. The third tract is located on the Eek River, which is also prime habitat for fish species, including sheefish, Pacific salmon, and grayling.

The Service acquired five parcels totaling 680 acres within the **Yukon Flats National Wildlife Refuge**. These parcels provide important habitat for moose, beaver, lynx, and wolves, as well as northern pintails, mallards, several salmon species, whitefish, pike, and grayling. The parcels encompass lake and river frontage, including the Porcupine and Grass Rivers, which contain high-quality wetlands and waterfowl nesting habitat.

Pacific Region

Approved by the Director in January 2007, the Wapato Lake Unit of the **Tualatin River National Wildlife Refuge** is located in the Willamette Valley of western **Oregon**. The Unit supports imperiled habitats of wetlands, meadow prairies, and a riverine complex of bottomland forest. The lakebed's unique organic peat spoils support a relic shrub wetland community fringed by Oregon ash and dense stands of wapato, an important food source for tundra swans and other wintering waterfowl. In 2008, the Migratory Bird Conservation Commission approved the Unit as well as prices for three purchases totaling 180 acres. To date, 351 acres purchased from seven landowners have been added to the 1,488-acre Priority 1 area. This area was identified as one in need of protection by the Pacific Coast Joint Venture Implementation Plan and the Northern Pacific Coast Regional Shorebird Management Plan.

Pacific Southwest Region

The Service acquired 1,626 fee and easement acres of prime wildlife/migratory bird habitat at **Grasslands Wildlife Management Area, Humboldt Bay National Wildlife Refuge, North Central Valley Wildlife Management Area, and San Diego National Wildlife Refuge in California** and **Ash Meadows National Wildlife Refuge in Nevada**. The 200 acres at Ash Meadows NWR will preserve the unique habitat of a Refuge that is one of the country's 25 wetlands of international importance.

The Service acquired 412 acres of land and more than 1,300 AFA (acre-fee per year) of water rights at **Stillwater National Wildlife Refuge in Nevada**. The water rights will assist with restoration of 25,000 acres of Lahontan Valley primary wetland habitat that supports hundreds of thousands of birds migrating along the Pacific Flyway. In addition, a new agreement among the Department of the Navy, the Bureau of Reclamation, the Truckee-Carson Irrigation District, and the Service permits the Service to use treated effluent (840 acre-feet of water annually) from the Naval Air Station, Fallon, for wetlands at the Refuge.

Mountain-Prairie Region

The Service continues to protect important fish and wildlife habitat on private land at the Rocky Mountain Front Conservation Area in north-central Montana. The Service acquired the single largest conservation easement (12,130 acres) for the National Wildlife Refuge System in the lower 48 states, along the eastern edge of The Nature Conservancy's 16,000-acre Pine Butte Swamp Preserve. The easement tract includes more than 2,000 acres of wetland and riparian habitat along the Teton River property, which provides some of the best grizzly bear habitat in the Northern Continental Divide Ecosystem. In addition, nearly 8,000 acres of native prairie will be protected, providing essential habitat for numerous grassland birds, many of which are experiencing significant population declines. The Nature Conservancy, The Conservation Fund (through funds provided by the Richard King Mellon Foundation), and a donation by the landowner facilitated this \$5 million project.

Southwest Region

The Nature Conservancy donated a 438-acre tract on South Padre Island to the **Laguna Atascosa National Wildlife Refuge in Texas**. In recent years, small numbers of Atlantic Ridley sea turtles have nested on the Gulf side of the island. In Spring and Fall, the Refuge serves as a staging area for peregrine falcons, and is an important wintering area for endangered piping plovers. The Refuge provides excellent habitat for snowy plovers and other shorebird species. The Peregrine Fund and others have begun releasing endangered aplomado falcons in the project area, to re-establish a self-sustaining population.

The National Speleological Society donated 189 acres at the **Ozark Plateau National Wildlife Refuge in Oklahoma**. The tract contains important cave habitat for endangered gray bats and has long been a tract of primary importance for protection of high-quality Ozark caves, oak-hickory forest, wetlands, streams, and springs with exceptional fish and wildlife habitat value, especially for endangered cave species (Ozark big-eared bats and gray bats) and migratory birds. The tract will protect fish and wildlife from development, intrusion, and exploitation.

The County of Chambers, **Texas**, donated 16 acres to the **Anahuac National Wildlife Refuge**. This tract will serve as the new administrative site for the **Texas Chenier Plain National Wildlife Refuge Complex**, which includes **Anahuac NWR**. The partnership between the County and the Service provides a “win-win” situation for the citizens because Refuge visitation contributes significantly to the County’s economy and will further enhance the County’s status as a tourism destination.

Midwest Region

Through extremely complex transactions, Automotive Components Holding, LLC, donated 242 fee acres, and Waste Management donated 359 fee acres, of critical inholdings to the **Detroit River International Wildlife Refuge in Michigan**. The urban Refuge provides habitat for 29 waterfowl species, 65 fish species, and 300 migratory bird species in Michigan and Ontario, Canada.

Pheasants Forever donated 35 fee acres at **Kandiyohi County Waterfowl Production Area in Minnesota**, and The Conservation Fund donated 119 fee acres at **Shiawassee National Wildlife Refuge in Michigan**.

The Paudler Living Trust donated 60 easement acres to the **Upper Mississippi River National Wildlife and Fish Refuge in Wisconsin**, and Milton Larson donated 20 easement acres to the **Polk County Waterfowl Production Area in Minnesota**.

As part of a multi-year (2008-2012) bargain sale acquisition approved by the Migratory Bird Conservation Commission, the Service acquired 3,537 acres at **Glacial Ridge National Wildlife Refuge in Minnesota**. The Refuge is a major waterfowl breeding and nesting area, and provides critical habitat for declining grassland birds, greater prairie chickens, sandhill cranes, and the threatened western prairie fringed orchid.

Working with partners, the Service acquired 338 acres from the Iowa Natural Heritage Foundation for the **Iowa Waterfowl Production Area in Iowa**; 60 acres from the American Land Conservancy at **Middle Mississippi National Wildlife Refuge in Illinois**; and 36 acres from the Trust for Public Land at **Detroit River International Wildlife Refuge in Michigan**.

Southeast Region

Working with the Trust for Public Land, the Service acquired a 2,100-acre island at **Bayou Sauvage National Wildlife Refuge in Louisiana**. The island is part of the last remaining land bridge between the north and south shores of Lake Pontchartrain, and will be incorporated into the closed Refuge waterfowl area heavily used by migrating and wintering waterfowl for feeding, resting, and roosting. Tens of thousands of ducks stop at the Refuge, including gadwall, blue- and green-winged teal, mallards, northern shovelers, northern pintails, wood ducks, scaup, fulvous tree ducks, black-bellied whistling ducks, and mottled ducks.

The Trust for Public Land also assisted with an acquisition of 250 acres at the **Bond Swamp National Wildlife Refuge in Georgia**. This area is one of the few areas in the state that show an increase in the number of ducks counted during the Mid-Winter Waterfowl Survey.

The Service acquired 33 acres of forested wetlands, cropland, and open water at **Chickasaw National Wildlife Refuge in Tennessee**. This acquisition will support a variety of ducks, including northern pintails, American black ducks, mallards, lesser scaup, wood ducks, redheads, canvasbacks, ring-necked ducks, and American widgeons.

The Service acquired 188 acres for the **Clarks River National Wildlife Refuge in Kentucky**. The Refuge protects the largest remaining bottomland hardwood forest in the state, and the acquired land will provide habitat for neo-tropical songbirds, eagles, migratory waterfowl, and numerous resident species.

The Service acquired its first tract of 256 acres at the Chatlain Lake Unit of the **Grand Cote National Wildlife Refuge** in **Louisiana**. The property contains seasonally flooded emergent and bottomland hardwood forest habitats that are very important to migrating and wintering waterfowl.

The Service leased 1,816 acres on Sandy Island in Georgetown County, **South Carolina**, at the **Waccamaw National Wildlife Refuge**. The leased land will contribute greatly to the management of extremely valuable ecological resources along the Waccamaw River, such as long leaf pine forests and freshwater tidal wetlands, and will support rare species such as red-cockaded woodpeckers.

Northeast Region

The Service acquired 165 acres at the **Moosehorn National Wildlife Refuge** in **Maine**. This acquisition will permanently protect the headwaters of the East Branch of the Magurrewock Stream; provide water for diverse wetlands and several impoundments important to migratory birds; protect American eel and eastern brook trout; and offer many opportunities for hunting and fishing.

Working with The Conservation Fund, the Service acquired 73 acres on the western shore of the Narrow River, at the **Rhode Island National Wildlife Refuge Complex** in **Rhode Island**. The property adjoins protected forested land on both its northern and southern boundaries, and extends down to the salt marsh and open water of the Pettaquanscutt Cove. The contiguous forest habitat benefits area-sensitive migratory birds that depend on large tracts of intact habitat for breeding. Species of high conservation concern in southern New England that have been seen on the property include blue-winged warbler, black and white warbler, Baltimore oriole, great crested flycatcher, and scarlet tanager.

In partnership with The Trust for Public Land, the Service acquired 1,481 acres for the **Great Dismal Swamp National Wildlife Refuge** in **Virginia**. The parcel borders the Pasquotank River; offers protection for the headwaters of its drainage basin and large areas of wetland forest; and provides important nesting, feeding, and resting habitat for waterfowl and neo-tropical migratory birds.

Table 1. Summary by Categories

Category		Reserved From Public Domain		Acquired by Other Federal Agency		Devise or Gift	Purchased		Agreement Easement or Lease	Total Acres
		Sole or Primary	Secondary	Sole or Primary	Secondary		Acres	Cost \$		
NATIONAL WILDLIFE REFUGES	551	81,333,223.87	607,565.43	55,674,644.77	927,314.46	769,796.64	4,335,322.48	2,029,573,249.21	1,503,070.90	145,150,938.55
WATERFOWL PRODUCTION AREAS	206	15,897.64	0.00	26,758.41	0.00	16,796.53	701,506.49	232,064,537.49	2,667,676.67	3,428,635.74
COORDINATION AREAS	49	56,586.61	0.00	139,297.97	55,739.14	25.00	1,001.13	45,480.00	0.00	252,649.85
Total:	807	81,405,708.12	607,565.43	55,840,701.15	983,053.60	786,618.17	5,037,830.10	2,261,683,266.70	4,170,747.57	148,832,224.14
ADMINISTRATIVE SITES	46	50.31	0.00	9.40	2.39	0.75	733.58	12,564,374.05	77.89	874.32
NATIONAL FISH HATCHERIES	69	3,607.09	987.09	2,412.58	3,662.26	1,358.94	5,425.28	3,668,400.59	4,274.03	21,727.27
NATIONAL MONUMENTS	6	157,045,393.00	0.00	0.00	0.00	0.00	0.00	0.00	0.00	157,045,393.00
Total:	122	157,049,050.40	987.09	2,421.98	3,664.65	1,359.69	6,158.86	16,232,774.64	4,351.92	157,067,994.59
Grand Total:	929	238,454,758.52	608,552.52	55,843,123.13	986,718.25	787,977.86	5,043,988.96	2,277,916,041.34	4,175,099.49	305,900,218.73

Report Definitions

The following definitions are used solely for administrative purposes in grouping land use categories for this report and do not necessarily reflect the definition found in 50 CFR 25.12.

Administrative Site:

Land used to support administrative programs, such as maintenance facilities or offices, and off-site visitor centers (Table 6).

Coordination Area:

Any area administered as part of the National Wildlife Refuge System and managed by the state under cooperative agreements between the Service and a state fish and wildlife agency (Table 5).

Migratory Waterfowl Refuge on a Federal Water Resource Project:

Federal land managed by the Service as part of the National Wildlife Refuge System to mitigate the damage associated with a federal water resource project for the benefit of migrating waterfowl (and other wildlife) under the Fish and Wildlife Coordination Act (Table 9).

National Monuments:

Any area within a national monument managed or co-managed by the Fish and Wildlife Service. Some of this acreage lies within National Wildlife Refuges, and that acreage is counted as NWR land in Table 3. The rest is outside the NWRs, yet managed by FWS and is shown on Table 10.

National Fish Hatchery:

Facility where fish are raised. Hatchery objectives are to replenish depleted stocks, to mitigate federal water projects, to assist with the management of fishery resources on federal (primarily Service) and Indian lands, and to enhance recreational fisheries (Table 7).

National Wildlife Refuge:

Any area of the National Wildlife Refuge System, except coordination areas and waterfowl production areas (Table 3).

Waterfowl Production Area:

Any wetland or pothole area acquired pursuant to the Migratory Bird Conservation Act or other statutory authority and administered as part of the National Wildlife Refuge System and identified by county designation (Table 4).

Wilderness Area:

Service land designated by Congress to be managed as a unit of the National Wildlife Refuge System, in accordance with the terms of the Wilderness Act of 1964. All Service wilderness areas occur within National Wildlife Refuges, with the exception of Mount Massive Wilderness Area which is located at the Leadville National Fish Hatchery (Table 8).

Note: For conversion to metric units
1 acre = .405 hectares

Table 2. Summary by States, Associated Governments and Possessions

STATE	Reserved from Public Domain		Acquired by Other Federal Agency		Devise or Gift	Purchased		Agreement Easement or Lease	Total Acres
	Sole or Primary	Secondary	Sole or Primary	Secondary		Acres	Cost(\$)		
ALABAMA	0.00	0.00	16,114.00	37,821.62	2,471.59	13,621.38	30,946,535.00	1,357.69	71,386.28
ALASKA	76,241,588.11	10,055.00	3.89	2.39	67,152.70	316,100.06	139,860,516.65	202,361.18	76,837,263.33
ARIZONA	1,553,464.52	27,270.45	4,171.01	12,341.12	1,200.00	124,392.68	18,323,715.00	17,022.41	1,739,862.19
ARKANSAS	8,881.60	0.00	164,005.76	1,180.19	4,010.07	196,113.39	85,323,094.98	1,134.62	375,325.63
CALIFORNIA	81,617.27	45,118.29	31,572.24	6,467.84	12,614.40	159,504.88	216,230,066.56	143,911.08	480,806.00
COLORADO	17,780.57	0.00	20,216.22	3,768.71	316.77	102,821.45	28,717,754.36	23,428.01	168,331.73
CONNECTICUT	0.00	0.00	0.00	4.90	259.59	658.25	24,132,590.00	59.49	982.23
DELAWARE	0.00	0.00	541.50	0.00	33.50	24,524.80	9,462,574.68	1,101.76	26,201.56
FLORIDA	4,853.76	154.00	32,467.64	138,262.70	5,236.36	235,793.59	132,528,904.45	563,033.70	979,801.75
GEORGIA	0.00	0.00	39,373.66	3,275.80	33,167.63	408,767.60	9,960,467.04	5,007.52	489,592.21
HAWAII	89,131,299.10	0.00	72.80	61.15	91.38	44,013.72	40,086,004.60	834.32	89,176,372.47
IDAHO	24,113.17	27,916.40	2,865.46	23.54	181.26	21,347.51	4,161,832.86	15,749.06	92,196.40
ILLINOIS	65.15	0.00	46,641.12	67,556.28	7,592.95	33,122.67	19,036,689.86	445.15	155,423.32
INDIANA	0.00	0.00	219.03	51,000.00	436.18	14,010.23	9,125,397.60	0.00	65,665.44
IOWA	333.66	0.00	0.00	47,258.83	81.22	69,498.73	51,412,129.71	650.21	117,822.65
KANSAS	0.00	0.00	116.50	29,241.21	222.20	29,170.20	5,630,994.40	6.37	58,756.48
KENTUCKY	0.00	0.00	0.00	20.47	0.00	10,708.91	10,153,573.15	244.81	10,974.19
LOUISIANA	10,462.65	2,892.30	248,264.79	0.00	23,452.22	280,921.78	141,550,626.16	17,578.68	583,572.42
MAINE	0.00	0.00	12,180.85	0.00	3,965.33	49,806.59	42,318,139.92	2,115.99	68,068.76
MARYLAND	0.00	0.00	11,799.99	0.00	3,824.98	30,112.01	17,297,924.23	284.50	46,021.48
MASSACHUSETTS	0.00	0.00	4,454.53	0.00	719.98	16,608.51	25,381,311.74	534.80	22,317.82
MICHIGAN	2,999.51	121.70	7,715.17	1,653.32	1,418.03	103,084.66	12,875,818.52	4,074.58	121,066.97
MINNESOTA	288.18	0.00	165,159.76	15,674.97	6,742.59	306,584.40	124,401,019.08	88,062.91	582,512.81
MISSISSIPPI	40.08	0.00	70,276.93	7,070.45	6,716.84	134,130.61	82,649,068.03	10,497.30	228,732.21
MISSOURI	0.00	0.00	11,087.58	13,607.00	121.97	48,750.36	12,918,631.12	259.43	73,826.34
MONTANA	433,134.99	388,992.77	95,970.62	155,325.01	6,705.57	97,932.43	28,307,408.08	241,504.73	1,419,566.12
NEBRASKA	15,786.88	2,684.81	70,015.85	0.00	6,073.32	81,417.69	16,016,760.74	4,350.44	180,328.99
NEVADA	2,245,620.00	27,839.36	0.00	623.20	4,775.66	85,055.04	34,555,132.25	15.14	2,363,928.40
NEW HAMPSHIRE	0.00	0.00	1,054.00	0.00	1,771.60	19,850.28	16,964,997.74	223.52	22,899.40
NEW JERSEY	0.00	0.00	6.86	1.96	4,553.23	65,702.40	121,960,300.07	4,433.29	74,697.74
NEW MEXICO	15,766.26	57,215.48	0.00	438.52	220,340.08	90,697.03	5,317,666.69	734.60	385,191.97
NEW YORK	0.00	0.00	1,931.40	0.00	5,624.04	20,281.22	11,912,847.77	1,986.92	29,823.58
NORTH CAROLINA	0.00	0.00	50,958.61	11.38	237,790.65	129,824.36	39,574,454.52	9,989.41	428,574.41
NORTH DAKOTA	18,537.86	0.00	138,426.49	14,962.69	6,090.96	320,247.20	29,818,320.86	1,300,328.62	1,798,593.82
OHIO	77.13	0.00	0.00	0.00	2,445.42	6,113.04	5,150,493.55	598.20	9,233.79
OKLAHOMA	77,966.20	0.00	622.49	61,224.08	1,071.28	26,933.89	14,445,039.31	8,529.11	176,347.05
OREGON	267,562.70	4,608.28	63,078.93	9,826.80	6,601.47	229,274.20	56,658,581.59	1,106.15	582,058.53
PENNSYLVANIA	0.00	0.00	87.26	0.00	243.14	9,631.36	9,848,791.75	69.63	10,031.39
RHODE ISLAND	0.00	0.00	581.96	0.00	631.00	1,156.26	20,942,400.00	172.86	2,542.08
SOUTH CAROLINA	0.00	0.00	55,214.67	100.00	8,917.31	61,539.88	31,041,637.92	52,969.62	178,741.48
SOUTH DAKOTA	1,848.76	0.00	28,782.89	581.00	10,340.34	163,707.65	29,977,597.79	1,326,077.67	1,531,338.31
TENNESSEE	0.00	0.00	7,938.29	53,312.56	203.99	43,895.10	39,609,190.91	15,682.03	121,031.97
TEXAS	0.00	0.00	48,021.44	12,780.91	18,115.93	459,090.28	221,042,062.26	56,343.29	594,351.85
UTAH	65,780.81	0.00	2,382.91	0.00	4,285.43	35,011.25	5,282,528.72	5,252.38	112,712.78
VERMONT	0.00	0.00	0.00	0.00	346.36	33,139.93	7,944,567.37	101.20	33,587.49
VIRGINIA	0.00	0.00	5,934.13	0.00	52,191.30	71,009.78	89,895,969.25	4,892.75	134,027.96
WASHINGTON	73,451.39	2,182.11	34,894.24	187,347.02	1,854.99	71,464.57	42,828,229.58	9,364.52	380,403.03
WEST VIRGINIA	0.00	0.00	18.90	0.00	257.81	18,712.28	45,788,736.10	279.38	19,268.37
WISCONSIN	1,076.63	0.00	99,492.87	40,341.00	200.64	98,999.11	30,515,609.43	138.40	240,248.65
WYOMING	23,201.58	11,501.57	16,079.93	13,549.63	4,516.60	26,876.35	11,747,701.76	7,110.47	102,836.13
AMERICAN SAMOA	8,571,633	0.00	0.00	0.00	0.00	0.00	0.00	0.00	8,571,633
GUAM	0.00	0.00	772.10	0.00	0.00	0.00	0.00	22,456.00	23,228.10
U.S. MINOR OUTLYING ISLANDS	59,794,527	0.00	54,210,961.81	0.00	0.00	443.95	9,500,000.00	2.30	114,005,935.06
PUERTO RICO	0.00	0.00	20,527.98	0.00	0.00	1,269.38	2,999,265.63	787.10	22,584.46
VIRGIN ISLANDS	0.00	0.00	46.07	0.00	0.00	544.08	3,784,370.00	0.00	590.15
Grand Total:	238,683,758.52	608,552.52	55,843,123.13	986,718.25	787,977.86	5,043,988.96	2,277,916,041.34	4,175,255.30	306,129,218.73

Table 2A. Fiscal Year Summary by Units and States

State and Unit	Reserved from Public Domain		Acquired by Other Federal Agency		Devise or Gift	Purchased		Agreement Easement or Lease	Total Acres
	Sole or Primary	Secondary	Sole or Primary	Secondary		Acres	Cost(\$)		
ALABAMA									
CAHABA RIVER	0.00	0.00	0.00	0.00	0.00	26.34	115,900.00	0.00	26.34
State Total:	0.00	0.00	0.00	0.00	0.00	26.34	115,900.00	0.00	26.34
ALASKA									
TOGIAK	0.00	0.00	0.00	0.00	0.00	39.98	25,000.00	0.00	39.98
TOK	0.00	0.00	0.00	0.00	0.00	8.83	30,905.00	0.00	8.83
YUKON DELTA	0.00	0.00	0.00	0.00	0.00	359.98	170,000.00	0.00	359.98
YUKON FLATS	0.00	0.00	0.00	0.00	0.00	679.89	291,000.00	0.00	679.89
State Total:	0.00	0.00	0.00	0.00	0.00	1,088.68	516,905.00	0.00	1,088.68
ARIZONA									
CIBOLA	-4.92	0.00	0.00	0.00	0.00	0.00	0.00	0.00	-4.92
LESLIE CANYON	0.00	0.00	0.00	0.00	0.00	0.00	0.00	1,757.80	1,757.80
State Total:	-4.92	0.00	0.00	0.00	0.00	0.00	0.00	1,757.80	1,752.88
ARKANSAS									
CACHE RIVER	0.00	0.00	0.00	0.00	0.00	1,025.64	1,540,500.00	0.00	1,025.64
POND CREEK	0.00	0.00	0.00	0.00	0.00	8.00	0.00	0.00	8.00
WHITE RIVER	0.00	0.00	0.00	0.00	0.00	147.00	0.00	0.00	147.00
State Total:	0.00	0.00	0.00	0.00	0.00	1,180.64	1,540,500.00	0.00	1,180.64
CALIFORNIA									
DON EDWARDS SAN FRAN. BAY	0.00	0.00	0.00	0.00	0.55	0.00	0.00	0.00	0.55
GRASSLANDS	0.00	0.00	0.00	0.00	0.00	0.00	0.00	415.78	415.78
HUMBOLDT BAY	0.00	0.00	0.00	0.00	0.00	0.38	274,504.00	0.00	0.38
NORTH CENTRAL VALLEY	0.00	0.00	0.00	0.00	0.00	0.00	0.00	332.50	332.50
SACRAMENTO RIVER	0.00	0.00	0.00	0.00	0.00	9.05	12,000.00	21.25	30.30
SAN DIEGO	0.00	0.00	0.00	0.00	76.73	30.00	150,000.00	0.00	106.73
WILLOW CREEK-LURLINE	0.00	0.00	0.00	0.00	0.00	0.00	0.00	120.20	120.20
State Total:	0.00	0.00	0.00	0.00	77.28	39.43	436,504.00	889.73	1,006.44
DELAWARE									
PRIME HOOK	0.00	0.00	0.00	0.00	0.00	9.39	121,050.00	0.00	9.39
State Total:	0.00	0.00	0.00	0.00	0.00	9.39	121,050.00	0.00	9.39
FLORIDA									
LAKE WALES RIDGE	0.00	0.00	0.00	0.00	0.00	2.50	72,000.00	0.00	2.50
LOWER SUWANNEE	0.00	0.00	0.00	0.00	0.00	168.00	408,600.00	0.00	168.00
NATIONAL KEY DEER	0.00	0.00	0.00	0.00	0.00	10.96	269,000.00	0.00	10.96
ST. MARKS	0.00	0.00	0.00	0.00	0.00	18.71	140,000.00	0.00	18.71
State Total:	0.00	0.00	0.00	0.00	0.00	200.17	889,600.00	0.00	200.17
GEORGIA									
BOND SWAMP	0.00	0.00	0.00	0.00	0.00	256.41	1,000,000.00	0.00	256.41
State Total:	0.00	0.00	0.00	0.00	0.00	256.41	1,000,000.00	0.00	256.41
ILLINOIS									
MIDDLE MISSISSIPPI RIVER	0.00	0.00	0.00	0.00	0.00	159.94	287,200.00	0.00	159.94
UPPER MISSISSIPPI RIVER	0.00	0.00	49.55	0.00	0.00	0.00	0.00	0.00	49.55
State Total:	0.00	0.00	49.55	0.00	0.00	159.94	287,200.00	0.00	209.49
INDIANA									
PATOKA RIVER	0.00	0.00	0.00	0.00	0.00	37.39	42,800.00	0.00	37.39
State Total:	0.00	0.00	0.00	0.00	0.00	37.39	42,800.00	0.00	37.39
IOWA									
DICKINSON	0.00	0.00	0.00	0.00	0.00	238.03	1,199,900.00	-14.00	224.03
EMMET	0.00	0.00	0.00	0.00	0.00	251.44	120,000.00	0.00	251.44
PALO ALTO	0.00	0.00	0.00	0.00	0.00	0.00	0.00	-48.00	-48.00
State Total:	0.00	0.00	0.00	0.00	0.00	489.47	1,319,900.00	-62.00	427.47
KENTUCKY									
CLARKS RIVER	0.00	0.00	0.00	0.00	0.00	194.12	640,000.00	0.00	194.12
State Total:	0.00	0.00	0.00	0.00	0.00	194.12	640,000.00	0.00	194.12
LOUISIANA									
BAYOU SAUVAGE	0.00	0.00	0.00	0.00	0.00	2,027.77	1,136,200.00	0.00	2,027.77
BIG BRANCH MARSH	0.00	0.00	0.00	0.00	0.00	58.02	46,000.00	0.00	58.02
BOGUE CHITTO	0.00	0.00	0.00	0.00	0.00	0.00	0.00	95.00	95.00
GRAND COTE	0.00	0.00	0.00	0.00	0.00	264.56	397,000.00	0.00	264.56

Table 2A. Fiscal Year Summary by Units and States

State and Unit	Reserved from Public Domain		Acquired by Other Federal Agency		Devise or Gift	Purchased		Agreement Easement or Lease	Total Acres
	Sole or Primary	Secondary	Sole or Primary	Secondary		Acres	Cost(\$)		
RED RIVER	0.00	0.00	0.00	0.00	0.00	1,095.00	1,450,000.00	0.00	1,095.00
TENSAS RIVER	0.00	0.00	0.00	0.00	0.00	1,552.00	1,441,000.00	0.00	1,552.00
State Total:	0.00	0.00	0.00	0.00	0.00	4,997.35	4,470,200.00	95.00	5,092.35
MAINE									
MOOSEHORN	0.00	0.00	0.00	0.00	165.00	0.00	0.00	0.00	165.00
PETIT MANAN	0.00	0.00	0.00	0.00	0.00	3.00	25,000.00	0.00	3.00
UMBAGOG	0.00	0.00	0.00	0.00	0.00	1,132.10	725,000.00	0.00	1,132.10
State Total:	0.00	0.00	0.00	0.00	165.00	1,135.10	750,000.00	0.00	1,300.10
MICHIGAN									
DETROIT RIVER	0.00	0.00	0.00	0.00	600.27	36.22	181,600.00	-243.00	393.49
SHIAWASSEE	0.00	0.00	0.00	0.00	118.00	0.00	0.00	0.00	118.00
State Total:	0.00	0.00	0.00	0.00	718.27	36.22	181,600.00	-243.00	511.49
MINNESOTA									
BECKER	0.00	0.00	0.00	0.00	2.00	206.00	403,000.00	0.00	208.00
BIG STONE	0.00	0.00	0.00	0.00	0.00	0.00	0.00	411.22	411.22
CRANE MEADOWS	0.00	0.00	0.00	0.00	48.42	0.00	0.00	0.00	48.42
DOUGLAS	0.00	0.00	0.00	0.00	0.00	128.00	263,200.00	0.00	128.00
FREEBORN	0.00	0.00	0.00	0.00	0.00	80.00	246,000.00	0.00	80.00
GLACIAL RIDGE	0.00	0.00	0.00	0.00	0.00	3,914.00	1,259,160.00	0.00	3,914.00
GRANT	0.00	0.00	0.00	0.00	0.00	69.87	225,160.00	0.00	69.87
KANDIYOHI	0.00	0.00	0.00	0.00	34.66	80.00	361,000.00	200.04	314.70
LAC QUI PARLE	0.00	0.00	0.00	0.00	0.00	0.00	0.00	56.76	56.76
LESUEUR	0.00	0.00	0.00	0.00	0.00	0.00	0.00	33.00	33.00
LINCOLN	0.00	0.00	0.00	0.00	0.00	40.00	47,000.00	4.00	44.00
LYON	0.00	0.00	0.00	0.00	0.00	0.00	0.00	25.40	25.40
MCLEOD	0.00	0.00	0.00	0.00	0.00	0.00	0.00	85.24	85.24
MEEKER	0.00	0.00	0.00	0.00	0.00	0.00	0.00	118.27	118.27
MURRAY	0.00	0.00	0.00	0.00	0.00	0.00	0.00	10.86	10.86
NO. TALLGRASS PRAIRIE	0.00	0.00	0.00	0.00	0.00	0.00	0.00	286.57	286.57
OTTER TAIL	0.00	0.00	0.00	0.00	0.00	0.00	0.00	251.80	251.80
POLK	0.00	0.00	0.00	0.00	0.00	80.00	86,800.00	0.10	80.10
POPE	0.00	0.00	0.00	0.00	0.00	156.38	328,500.00	229.33	385.71
STEVENS	0.00	0.00	0.00	0.00	0.00	0.00	0.00	14.20	14.20
SWIFT	0.00	0.00	0.00	0.00	0.00	34.46	55,150.00	40.00	74.46
UPPER MISSISSIPPI RIVER	0.00	0.00	0.00	0.00	0.00	664.09	1,205,200.00	0.00	664.09
YELLOW MEDICINE	0.00	0.00	0.00	0.00	0.00	0.00	0.00	240.00	240.00
State Total:	0.00	0.00	0.00	0.00	85.08	5,452.80	4,480,170.00	2,006.79	7,544.67
MISSISSIPPI									
GRAND BAY	0.00	0.00	0.00	0.00	0.00	63.31	188,000.00	0.00	63.31
State Total:	0.00	0.00	0.00	0.00	0.00	63.31	188,000.00	0.00	63.31
MONTANA									
LAKE	0.00	0.00	0.00	0.00	0.00	0.00	0.00	-2.44	-2.44
LEE METCALF	0.00	0.00	0.00	0.00	0.00	0.00	0.00	7.00	7.00
PHILLIPS	0.00	0.00	0.00	0.00	0.00	0.00	0.00	4,159.60	4,159.60
PONDERA	0.00	0.00	0.00	0.00	0.00	0.00	0.00	322.96	322.96
POWELL	0.00	0.00	0.00	0.00	0.00	0.00	0.00	319.09	319.09
RED ROCK LAKES	0.00	0.00	0.00	0.00	0.00	1,200.00	1,946,736.00	1,480.00	2,680.00
ROCKY MOUNTAIN FRONT	0.00	0.00	0.00	0.00	0.00	0.00	0.00	49.00	49.00
State Total:	0.00	0.00	0.00	0.00	0.00	1,200.00	1,946,736.00	6,335.21	7,535.21
NEBRASKA									
BOYER CHUTE	0.00	0.00	0.00	0.00	0.00	0.00	0.00	0.06	0.06
FILLMORE	0.00	0.00	0.00	0.00	160.00	0.00	0.00	0.00	160.00
State Total:	0.00	0.00	0.00	0.00	160.00	0.00	0.00	0.06	160.06
NEVADA									
ASH MEADOWS	0.00	0.00	0.00	0.00	0.00	200.34	1,740,000.00	0.00	200.34
STILLWATER	-48.96	0.00	0.00	0.00	0.00	412.21	2,372,930.00	0.00	363.25
State Total:	-48.96	0.00	0.00	0.00	0.00	612.55	4,112,930.00	0.00	563.59

Table 2A. Fiscal Year Summary by Units and States

State and Unit	Reserved from Public Domain		Acquired by Other Federal Agency		Devise or Gift	Purchased		Agreement Easement or Lease	Total Acres
	Sole or Primary	Secondary	Sole or Primary	Secondary		Acres	Cost(\$)		
NEW HAMPSHIRE									
SILVIO O. CONTE	0.00	0.00	0.00	0.00	18.50	209.09	229,000.00	0.00	227.59
UMBAGOG	0.00	0.00	0.00	0.00	0.00	6.95	714,001.00	0.00	6.95
State Total:	0.00	0.00	0.00	0.00	18.50	216.04	943,001.00	0.00	234.54
NEW JERSEY									
CAPE MAY	0.00	0.00	0.00	0.00	0.00	49.66	56,073.00	0.00	49.66
GREAT SWAMP	0.00	0.00	0.00	0.00	0.00	16.63	1,255,000.00	0.00	16.63
SUPAWNA MEADOWS	0.00	0.00	0.00	0.00	0.00	0.00	0.00	257.60	257.60
WALLKILL RIVER	0.00	0.00	0.00	0.00	29.63	0.00	0.00	0.00	29.63
State Total:	0.00	0.00	0.00	0.00	29.63	66.29	1,311,073.00	257.60	353.52
NORTH DAKOTA									
BARNES	0.00	0.00	0.00	0.00	0.00	0.00	0.00	49.00	49.00
BENSON	0.00	0.00	0.00	0.00	0.00	0.00	0.00	141.00	141.00
BOTTINEAU	0.00	0.00	0.00	0.00	0.00	0.00	0.00	237.00	237.00
BURKE	0.00	0.00	0.00	0.00	0.00	0.00	0.00	870.51	870.51
BURLEIGH	0.00	0.00	0.00	0.00	0.00	0.00	0.00	3,053.18	3,053.18
DAKOTA TALLGRASS PRAIRIE	0.00	0.00	0.00	0.00	0.00	0.00	0.00	138.00	138.00
DICKEY	0.00	0.00	0.00	0.00	0.00	0.00	0.00	95.00	95.00
DIVIDE	0.00	0.00	0.00	0.00	0.00	0.00	0.00	2,299.63	2,299.63
FOSTER	0.00	0.00	0.00	0.00	0.00	0.00	0.00	35.00	35.00
KIDDER	0.00	0.00	0.00	0.00	0.00	0.00	0.00	6,455.47	6,455.47
LA MOURE	0.00	0.00	0.00	0.00	0.00	0.00	0.00	78.00	78.00
LOGAN	0.00	0.00	0.00	0.00	0.00	0.00	0.00	653.41	653.41
MCHENRY	0.00	0.00	0.00	0.00	0.00	0.00	0.00	356.00	356.00
MCINTOSH	0.00	0.00	0.00	0.00	0.00	0.00	0.00	3,555.29	3,555.29
MCLEAN	0.00	0.00	0.00	0.00	0.00	0.00	0.00	1,717.51	1,717.51
MOUNTRAIL	0.00	0.00	0.00	0.00	0.00	0.00	0.00	1,615.54	1,615.54
NELSON	0.00	0.00	0.00	0.00	0.00	0.00	0.00	151.00	151.00
PIERCE	0.00	0.00	0.00	0.00	0.00	0.00	0.00	559.00	559.00
RAMSEY	0.00	0.00	0.00	0.00	0.00	0.00	0.00	265.00	265.00
RANSOM	0.00	0.00	0.00	0.00	0.00	0.00	0.00	38.00	38.00
ROLETTE	0.00	0.00	0.00	0.00	0.00	0.00	0.00	18.00	18.00
SARGENT	0.00	0.00	0.00	0.00	0.00	0.00	0.00	228.00	228.00
SHERIDAN	0.00	0.00	0.00	0.00	0.00	0.00	0.00	3,203.71	3,203.71
STUTSMAN	0.00	0.00	0.00	0.00	0.00	0.00	0.00	3,597.06	3,597.06
TOWNER	0.00	0.00	0.00	0.00	0.00	0.00	0.00	416.00	416.00
WARD	0.00	0.00	0.00	0.00	0.00	0.00	0.00	417.31	417.31
WELLS	0.00	0.00	0.00	0.00	0.00	0.00	0.00	250.64	250.64
State Total:	0.00	0.00	0.00	0.00	0.00	0.00	0.00	30,493.26	30,493.26
OHIO									
OTTAWA	0.00	0.00	0.00	0.00	0.00	140.74	441,900.00	0.00	140.74
State Total:	0.00	0.00	0.00	0.00	0.00	140.74	441,900.00	0.00	140.74
OKLAHOMA									
DEEP FORK	0.00	0.00	0.00	0.00	0.00	478.35	393,875.00	0.00	478.35
OZARK PLATEAU	0.00	0.00	0.00	0.00	188.73	35.00	200,000.00	0.00	223.73
State Total:	0.00	0.00	0.00	0.00	188.73	513.35	593,875.00	0.00	702.08
OREGON									
HART MOUNTAIN	0.00	0.00	0.00	0.00	0.00	564.31	342,000.00	0.00	564.31
LOOKINGGLASS	0.00	0.00	0.00	0.00	0.00	2.00	64,000.00	0.00	2.00
NESTUCCA BAY	0.00	0.00	0.00	0.00	0.00	75.92	825,000.00	0.00	75.92
TUALATIN RIVER	0.00	0.00	0.00	0.00	0.00	349.87	1,217,300.00	0.80	350.67
State Total:	0.00	0.00	0.00	0.00	0.00	992.10	2,448,300.00	0.80	992.90
RHODE ISLAND									
JOHN H. CHAFEE	0.00	0.00	0.00	0.00	0.00	72.50	1,180,000.00	0.00	72.50
State Total:	0.00	0.00	0.00	0.00	0.00	72.50	1,180,000.00	0.00	72.50
SOUTH CAROLINA									
WACCAMAW	0.00	0.00	0.00	0.00	0.00	1,327.34	1,460,000.00	2,075.44	3,402.78
State Total:	0.00	0.00	0.00	0.00	0.00	1,327.34	1,460,000.00	2,075.44	3,402.78
SOUTH DAKOTA									
AURORA	0.00	0.00	0.00	0.00	0.00	0.00	0.00	2,221.00	2,221.00

Table 2A. Fiscal Year Summary by Units and States

State and Unit	Reserved from Public Domain		Acquired by Other Federal Agency		Devise or Gift	Purchased		Agreement Easement or Lease	Total Acres
	Sole or Primary	Secondary	Sole or Primary	Secondary		Acres	Cost(\$)		
BEADLE	0.00	0.00	0.00	0.00	0.00	0.00	0.00	1,187.23	1,187.23
BROOKINGS	0.00	0.00	0.00	0.00	0.00	0.00	0.00	3.00	3.00
BROWN	0.00	0.00	0.00	0.00	0.00	0.00	0.00	302.76	302.76
BRULE	0.00	0.00	0.00	0.00	0.00	0.00	0.00	862.12	862.12
BUFFALO	0.00	0.00	0.00	0.00	0.00	0.00	0.00	104.00	104.00
CHARLES MIX	0.00	0.00	0.00	0.00	0.00	0.00	0.00	39.11	39.11
CLARK	0.00	0.00	0.00	0.00	0.00	0.00	0.00	32.00	32.00
DAKOTA TALLGRASS PRAIRIE	0.00	0.00	0.00	0.00	0.00	0.00	0.00	1,509.88	1,509.88
DAVISON	0.00	0.00	0.00	0.00	0.00	0.00	0.00	160.00	160.00
DAY	0.00	0.00	0.00	0.00	0.00	0.00	0.00	146.74	146.74
DEUEL	0.00	0.00	0.00	0.00	0.00	0.00	0.00	1,531.36	1,531.36
DOUGLAS	0.00	0.00	0.00	0.00	0.00	0.00	0.00	140.00	140.00
EDMUNDS	0.00	0.00	0.00	0.00	0.00	0.00	0.00	2,347.40	2,347.40
FAULK	0.00	0.00	0.00	0.00	0.00	0.00	0.00	1,737.75	1,737.75
GRANT	0.00	0.00	0.00	0.00	0.00	0.00	0.00	202.47	202.47
HAND	0.00	0.00	0.00	0.00	0.00	0.00	0.00	363.28	363.28
HYDE	0.00	0.00	0.00	0.00	0.00	0.00	0.00	248.00	248.00
JERAULD	0.00	0.00	0.00	0.00	0.00	0.00	0.00	1,284.37	1,284.37
KINGSBURY	0.00	0.00	0.00	0.00	0.00	0.00	0.00	685.52	685.52
LAKE	0.00	0.00	0.00	0.00	0.00	0.00	3,350.00	0.00	0.00
MARSHALL	0.00	0.00	0.00	0.00	0.00	0.00	0.00	370.00	370.00
MCPHERSON	0.00	0.00	0.00	0.00	0.00	0.00	0.00	228.33	228.33
MINER	0.00	0.00	0.00	0.00	0.00	0.00	0.00	452.73	452.73
MINNEHAHA	0.00	0.00	0.00	0.00	17.60	0.00	0.00	79.48	97.08
POTTER	0.00	0.00	0.00	0.00	0.00	0.00	0.00	1,677.79	1,677.79
ROBERTS	0.00	0.00	0.00	0.00	0.00	0.00	0.00	562.00	562.00
SANBORN	0.00	0.00	0.00	0.00	0.00	0.00	0.00	366.37	366.37
WALWORTH	0.00	0.00	0.00	0.00	0.00	0.00	0.00	988.14	988.14
State Total:	0.00	0.00	0.00	0.00	17.60	0.00	3,350.00	19,832.83	19,850.43
TENNESSEE									
CHICKASAW	0.00	0.00	0.00	0.00	0.00	131.49	334,800.00	0.00	131.49
State Total:	0.00	0.00	0.00	0.00	0.00	131.49	334,800.00	0.00	131.49
TEXAS									
ANAHUAC	0.00	0.00	0.00	0.00	15.88	14.52	85,000.00	0.00	30.40
BALCONES CANYONLANDS	0.00	0.00	0.00	0.00	0.00	0.00	0.00	730.00	730.00
LAGUNA ATASCOSA	0.00	0.00	0.00	0.00	438.01	0.00	0.00	0.00	438.01
LOWER RIO GRANDE VALLEY	0.00	0.00	0.00	0.00	0.55	106.37	355,280.00	0.00	106.92
SAN BERNARD	0.00	0.00	0.00	0.00	329.11	2,033.91	4,640,200.00	0.00	2,363.02
TRINITY RIVER	0.00	0.00	0.00	0.00	0.00	163.73	120,400.00	0.00	163.73
State Total:	0.00	0.00	0.00	0.00	783.55	2,318.53	5,200,880.00	730.00	3,832.08
U.S. MINOR OUTLYING ISLAN									
BAKER ISLAND	0.00	0.00	378,447.00	0.00	0.00	0.00	0.00	0.00	378,447.00
HOWLAND ISLAND	0.00	0.00	378,449.00	0.00	0.00	0.00	0.00	0.00	378,449.00
JARVIS ISLAND	0.00	0.00	392,334.00	0.00	0.00	0.00	0.00	0.00	392,334.00
MARIANA ARC OF FIRE NWR	0.00	0.00	55,912.00	0.00	0.00	0.00	0.00	0.00	55,912.00
MARIANA TRENCH NWR	0.00	0.00	50,532,102.00	0.00	0.00	0.00	0.00	0.00	50,532,102.00
WAKE ATOLL NWR	0.00	0.00	495,515.00	0.00	0.00	0.00	0.00	0.00	495,515.00
State Total:	0.00	0.00	52,232,759.00	0.00	0.00	0.00	0.00	0.00	52,232,759.00
VERMONT									
SILVIO O. CONTE	0.00	0.00	0.00	0.00	0.00	0.00	0.00	0.00	0.00
State Total:	0.00	0.00	0.00	0.00	0.00	0.00	0.00	0.00	0.00
VIRGINIA									
BACK BAY	0.00	0.00	0.00	0.00	0.00	30.82	504,269.00	0.00	30.82
State Total:	0.00	0.00	0.00	0.00	0.00	30.82	504,269.00	0.00	30.82
WASHINGTON									
NISQUALLY	0.00	0.00	0.00	0.00	0.00	19.77	400,000.00	0.00	19.77
TURNBULL	0.00	0.00	0.00	0.00	0.00	0.00	0.00	45.22	45.22
WILLAPA	0.00	0.00	0.00	0.00	0.20	0.00	0.00	0.00	0.20
State Total:	0.00	0.00	0.00	0.00	0.20	19.77	400,000.00	45.22	65.19

Table 2A. Fiscal Year Summary by Units and States

State and Unit	Reserved from Public Domain		Acquired by Other Federal Agency		Devise or Gift	Purchased		Agreement Easement or Lease	Total Acres
	Sole or Primary	Secondary	Sole or Primary	Secondary		Acres	Cost(\$)		
WEST VIRGINIA									
CANAAN VALLEY	0.00	0.00	0.00	0.00	0.00	120.10	269,800.00	0.00	120.10
State Total:	0.00	0.00	0.00	0.00	0.00	120.10	269,800.00	0.00	120.10
WISCONSIN									
COLUMBIA	0.00	0.00	0.00	0.00	0.00	165.60	782,250.00	0.00	165.60
OZAUKEE	0.00	0.00	0.00	0.00	0.00	153.00	734,000.00	0.00	153.00
ST. CROIX	0.00	0.00	0.00	0.00	0.00	3.73	11,000.00	0.00	3.73
UPPER MISSISSIPPI RIVER	0.00	0.00	0.00	0.00	0.00	5.61	69,000.00	60.00	65.61
State Total:	0.00	0.00	0.00	0.00	0.00	327.94	1,596,250.00	60.00	387.94
New National Monuments*	157,045,393	0.00	0.00	0.00	0.00	0.00	0.00	0.00	157,045,393
Grand Total:	157,045,339.12	0.00	52,232,808.55	0.00	2,243.84	23,456.32	39,727,493.00	64,274.74	209,368,122.57

* See Tables 3 and 10 for details.

Table 3. National Wildlife Refuges

State and Unit	Reserved from Public Domain		Acquired by Other Federal Agency		Devise or Gift	Purchased		Agreement Easement or Lease	Total Acres
	Sole or Primary	Secondary	Sole or Primary	Secondary		Acres	Cost(\$)		
ALABAMA									
BON SECOUR	0.00	0.00	32.34	0.00	135.05	6,369.83	23,010,654.00	615.00	7,152.22
CAHABA RIVER	0.00	0.00	0.00	0.00	0.00	3,608.23	6,079,718.00	0.00	3,608.23
CHOCTAW	0.00	0.00	0.00	E 4,218.00	0.00	0.00	0.00	0.00	4,218.00
EUFULA (1)	0.00	0.00	0.00	E 7,929.00	0.00	24.19	80,000.00	0.00	7,953.19
FERN CAVE	0.00	0.00	0.00	0.00	0.00	199.23	110,000.00	0.00	199.23
FSA INTEREST AL ** *	0.00	0.00	0.00	0.00	0.00	0.00	0.00	742.69	742.69
GRAND BAY (27)	0.00	0.00	0.00	0.00	895.86	1,822.00	710,613.00	0.00	2,717.86
KEY CAVE	0.00	0.00	0.00	0.00	0.00	1,060.00	0.00	0.00	1,060.00
MOUNTAIN LONGLEAF	0.00	0.00	7,758.68	0.00	1,257.00	0.00	0.00	0.00	9,015.68
SAUTA CAVE	0.00	0.00	0.00	0.00	0.00	264.00	575,000.00	0.00	264.00
WATERCRESS DARTER	0.00	0.00	0.00	0.00	0.00	24.52	230,850.00	0.00	24.52
WHEELER	0.00	0.00	8,322.98	T 25,674.62	183.68	249.38	149,700.00	0.00	34,430.66
State Total: 11	0.00	0.00	16,114.00	37,821.62	2,471.59	13,621.38	30,946,535.00	1,357.69	71,386.28
ALASKA									
ALASKA MARITIME	3,370,632.44	N 9,099.00	0.00	0.00	0.00	11,035.02	7,677,891.80	26,990.45	3,417,756.91
ALASKA PENINSULA	3,456,905.00	0.00	0.00	0.00	57,924.59	61,245.42	2,065,000.00	0.34	3,576,075.35
ARCTIC	19,263,110.00	0.00	0.00	0.00	0.00	23,611.84	472,000.00	0.40	19,286,722.24
BECHAROF	1,200,000.00	0.00	0.00	0.00	0.00	59.57	193,800.00	0.00	1,200,059.57
INNOKO	3,850,000.00	0.00	0.00	0.00	0.00	479.98	292,500.00	1.07	3,850,481.05
IZEMBEK	302,201.00	N 893.00	0.00	0.00	7,994.12	0.00	0.00	0.00	311,088.12
KANUTI	1,430,000.00	0.00	0.00	0.00	0.00	159.91	68,000.00	0.26	1,430,160.17
KENAI	1,904,472.00	0.00	0.00	0.00	0.00	7,923.07	10,619,299.96	30.33	1,912,425.40
KODIAK	1,656,169.40	0.00	0.00	0.00	883.33	175,504.22	106,034,995.84	157,860.66	1,990,417.61
KOYUKUK	3,550,000.00	0.00	0.00	0.00	0.00	159.96	96,000.00	0.54	3,550,160.50
NOWITNA	1,560,000.00	0.00	0.00	0.00	0.00	0.00	0.00	0.00	1,560,000.00
SELAWIK	2,150,000.00	0.00	0.00	0.00	0.00	159.98	56,000.00	2.01	2,150,161.99
TETLIN	700,000.00	0.00	0.00	0.00	0.00	5.00	15,500.00	53.54	700,058.54
TOGIAK	4,097,430.00	0.00	0.00	0.00	349.91	5,146.06	6,213,000.00	1.29	4,102,927.26
YUKON DELTA	19,120,638.00	BIA 63.00	0.00	0.00	0.00	24,957.98	390,000.00	17,357.50	19,163,016.48
YUKON FLATS	8,630,000.00	0.00	0.00	0.00	0.00	5,510.87	2,327,500.00	0.53	8,635,511.40
State Total: 16	76,241,557.84	10,055.00	0.00	0.00	67,151.95	315,958.88	136,521,487.60	202,298.92	76,837,022.59
ARIZONA									
BILL WILLIAMS RIVER	2,781.00	R 943.07	0.00	R 756.00	0.00	1,574.69	1,600,000.00	0.00	6,054.76
BUENOS AIRES	0.00	0.00	0.00	0.00	0.00	116,805.50	14,589,291.00	301.66	117,107.16
CABEZA PRIETA	860,000.00	0.00	0.00	0.00	0.00	41.32	18,300.00	0.00	860,041.32
CIBOLA (2)	8,372.84	0.00	4,171.01	R 463.27	0.00	192.22	382,000.00	0.00	13,199.34
HAVASU (2)	10,004.54	R 10,418.30	0.00	R 9,816.98	0.00	40.00	8,000.00	0.00	30,279.82
IMPERIAL (2)	0.00	R 15,861.27	0.00	R 1,304.87	0.00	643.62	201,724.00	0.00	17,809.76
KOFA	665,400.00	0.00	0.00	0.00	0.00	1,161.26	418,500.00	0.00	666,561.26
LESLIE CANYON	0.00	0.00	0.00	0.00	1,200.00	1,564.76	250,000.00	16,607.33	19,372.09
SAN BERNARDINO	0.00	0.00	0.00	0.00	0.00	2,367.87	830,600.00	0.70	2,368.57
State Total: 9	1,546,558.38	27,222.64	4,171.01	12,341.12	1,200.00	124,391.24	18,298,415.00	16,909.69	1,732,794.08
ARKANSAS									
BALD KNOB	0.00	0.00	0.00	0.00	0.00	15,022.35	9,675,000.00	0.00	15,022.35
BIG LAKE	8,875.60	0.00	1,597.34	0.00	10.85	562.91	31,854.69	0.25	11,046.95
CACHE RIVER	0.00	0.00	6,091.19	0.00	945.14	60,994.13	56,616,146.42	0.00	68,030.46
FELSENTHAL	0.00	0.00	64,813.34	0.00	0.00	88.80	100,000.00	0.00	64,902.14
FSA INTEREST AR ** *	0.00	0.00	3,161.47	0.00	0.00	0.00	0.00	297.20	3,458.67
HOLLA BEND	0.00	0.00	4,068.00	0.00	28.85	2,201.45	339,903.00	0.73	6,299.03
LOGAN CAVE	0.00	0.00	0.00	0.00	0.00	123.59	109,136.00	0.00	123.59
OVERFLOW	0.00	0.00	0.00	0.00	0.00	13,416.75	10,943,020.50	9.60	13,426.35
POND CREEK	0.00	0.00	0.00	E 1,056.42	1,933.11	24,714.41	0.00	413.62	28,117.56
WAPANOCCA	0.00	0.00	0.00	0.00	0.00	5,629.25	1,528,416.00	0.00	5,629.25
WHITE RIVER	6.00	0.00	84,274.42	E 45.80	1,092.12	73,322.91	5,923,693.37	413.22	159,154.47
State Total: 10	8,881.60	0.00	164,005.76	1,102.22	4,010.07	196,076.55	85,267,169.98	1,134.62	375,210.82
CALIFORNIA									
ANTIOCH DUNES	0.00	0.00	0.00	0.00	0.00	55.38	2,135,000.00	0.00	55.38
BITTER CREEK	0.00	0.00	0.00	0.00	40.00	14,056.70	4,779,600.00	0.00	14,096.70
BLUE RIDGE	0.00	0.00	0.00	0.00	0.00	897.08	642,500.00	0.00	897.08

Table 3. National Wildlife Refuges

State and Unit	Reserved from Public Domain		Acquired by Other Federal Agency		Devise or Gift	Purchased		Agreement Easement or Lease	Total Acres
	Sole or Primary	Secondary	Sole or Primary	Secondary		Acres	Cost(\$)		
BUTTE SINK	0.00	0.00	0.00	0.00	0.00	732.86	3,850,700.00	10,310.64	11,043.50
CASTLE ROCK	0.00	0.00	0.00	0.00	0.00	13.89	41,250.00	0.00	13.89
CIBOLA (3) *	1,327.00	0.00	2,656.09	0.00	598.64	364.19	0.00	299.41	5,245.33
CLEAR LAKE	0.00 R	11,103.43	13,020.07	0.00	0.00	0.00	0.00	0.00	24,123.50
COACHELLA VALLEY	0.00	0.00	0.00	0.00	1,029.51	2,548.10	9,313,908.77	0.00	3,577.61
COLUSA	0.00	0.00	0.00	0.00	0.27	4,039.71	291,280.85	0.00	4,039.98
DELEVAN	0.00	0.00	0.00	0.00	0.00	5,796.54	2,345,739.00	0.00	5,796.54
DON EDWARDS SAN FRAN. BAY	0.00	0.00	37.26	0.00	1,132.38	24,807.46	42,916,134.00	4,251.70	30,228.80
ELLICOTT SLOUGH	0.00	0.00	0.00	0.00	0.00	164.44	971,000.00	35.11	199.55
FARALLON	91.00 CG	120.00	0.00	0.00	0.00	0.00	0.00	0.00	211.00
FSA INTEREST CA ** *	0.00	0.00	196.00	0.00	0.00	0.00	0.00	6,477.24	6,673.24
GRASSLANDS	0.00	0.00	0.00	0.00	0.00	14,970.25	18,066,228.00	75,641.80	90,612.05
GUADALUPE-NIPOMO DUNES	0.00	0.00	0.00	0.00	2,553.00	0.00	0.00	0.00	2,553.00
HAVASU (3) *	10.00 R	4,160.23	0.00 R	3,065.11	0.00	0.00	0.00	0.00	7,235.34
HOPPER MOUNTAIN	0.00	0.00	0.00	0.00	0.00	2,471.00	640,000.00	0.00	2,471.00
HUMBOLDT BAY	0.00 CG	1.00	0.00	0.00	658.31	2,720.90	6,015,414.00	0.00	3,380.21
IMPERIAL (3) *	0.00 R	6,309.05	0.00 R	1,649.14	0.00	240.00	0.00	0.00	8,198.19
KERN	0.00	0.00	0.00	0.00	631.00	10,618.17	579,912.00	0.00	11,249.17
LOWER KLAMATH (4)	39,315.72	0.00	0.00	0.00	447.89	4,530.53	3,390,123.00	0.41	44,294.55
MARIN ISLANDS	0.00	0.00	0.00	0.00	102.59	28.70	1,010,000.00	0.00	131.29
MERCED	0.00	0.00	0.00	0.00	0.00	3,803.82	2,180,000.00	1.76	3,805.58
MODOC	40.00	0.00	0.00	0.00	310.00	6,670.62	1,548,854.19	0.61	7,021.23
NORTH CENTRAL VALLEY	0.00	0.00	0.00	0.00	0.00	2,377.43	4,337,732.00	14,916.21	17,293.64
PIXLEY	0.00	0.00	4,521.05	0.00	170.00	2,274.56	2,203,713.00	4.55	6,970.16
SACRAMENTO	0.00	0.00	0.00	0.00	35.66	10,783.34	162,998.00	0.00	10,819.00
SACRAMENTO RIVER	471.89	0.00	0.00	0.00	565.44	9,240.47	28,635,370.65	1,307.66	11,585.46
SALINAS RIVER	0.00	0.00	363.61	0.00	0.00	0.00	0.00	3.82	367.43
SAN DIEGO	0.00	0.00	88.00	0.00	3,553.80	4,936.55	30,903,920.00	1.01	8,579.36
SAN DIEGO BAY	0.00	0.00	0.00	0.00	414.80	0.00	0.00	2,200.00	2,614.80
SAN JOAQUIN RIVER	0.00	0.00	0.00	0.00	0.00	7,147.65	25,725,448.00	2,946.97	10,094.62
SAN LUIS	8.00	0.00	10,329.00	0.00	0.00	7,422.41	2,171,055.00	703.00	18,462.41
SAN PABLO BAY	0.00	0.00	0.00	0.00	248.72	1,741.00	6,742,600.00	11,200.00	13,189.72
SEAL BEACH	0.00	0.00	0.00 N	852.17	0.00	0.00	0.00	58.54	910.71
SONNY BONO SALTON SEA	0.00 R	23,424.58	360.98	0.00	0.00	9,342.14	294,461.80	4,531.17	37,658.87
STONE LAKES	0.00	0.00	0.00	0.00	121.14	1,625.76	6,235,621.50	3,100.56	4,847.46
SUTTER	0.00	0.00	0.00	0.00	0.00	2,590.16	291,281.80	0.00	2,590.16
TIJUANA SLOUGH	0.00	0.00	0.00 N	551.42	1.25	406.08	7,655,000.00	65.00	1,023.75
TULE LAKE	39,103.37	0.00	0.00	0.00	0.00	9.37	0.00	3.84	39,116.58
WILLOW CREEK-LURLINE	0.00	0.00	0.00	0.00	0.00	0.00	0.00	5,786.70	5,786.70
State Total: 38	80,366.98	45,118.29	31,572.06	6,117.84	12,614.40	159,427.26	216,076,845.56	143,847.71	479,064.54
COLORADO									
ALAMOSA	86.29	0.00	816.40	0.00	218.90	10,904.78	2,377,463.16	0.00	12,026.37
ARAPAHO	4,792.54	0.00	0.00	0.00	0.00	18,451.33	4,938,286.00	27.53	23,271.40
BACA	1,178.57	0.00	3,301.84	0.00	0.00	53,642.00	14,280,000.00	20,574.24	78,696.65
BROWNS PARK	6,794.30	0.00	0.00	0.00	0.00	5,355.53	642,976.00	1,305.47	13,455.30
COLORADO RIVER (45) *	0.00	0.00	17.64	0.00	0.00	0.00	0.00	321.38	339.02
FSA INTEREST CO ** *	0.00	0.00	0.00	0.00	0.00	42.64	0.00	1,164.00	1,206.64
MONTE VISTA	800.00	0.00	0.00	0.00	83.33	13,950.66	2,241,750.00	0.00	14,833.99
ROCKY FLATS	0.00	0.00	3,934.91	0.00	0.00	0.00	0.00	28.21	3,963.12
ROCKY MOUNTAIN ARSENAL	0.00	0.00	12,145.43 A	3,768.71	7.44	141.56	0.00	0.00	16,063.14
TWO PONDS	0.00	0.00	0.00	0.00	7.10	64.94	3,946,103.20	0.00	72.04
State Total: 8	13,651.70	0.00	20,216.22	3,768.71	316.77	102,553.44	28,426,578.36	23,420.83	163,927.67
CONNECTICUT									
SILVIO O. CONTE (48) *	0.00	0.00	0.00	0.00	0.00	30.75	369,000.00	0.00	30.75
STEWART B. MCKINNEY	0.00	0.00	0.00 CG	4.90	259.59	627.50	23,763,590.00	59.49	951.48
State Total: 1	0.00	0.00	0.00	4.90	259.59	658.25	24,132,590.00	59.49	982.23
DELAWARE									
BOMBAY HOOK	0.00	0.00	541.50	0.00	0.00	15,362.20	1,562,738.90	154.06	16,057.76
FSA INTEREST DE ** *	0.00	0.00	0.00	0.00	0.00	0.00	0.00	2.60	2.60
PRIME HOOK	0.00	0.00	0.00	0.00	33.50	9,162.60	7,899,835.78	945.10	10,141.20

Table 3. National Wildlife Refuges

State and Unit	Reserved from Public Domain		Acquired by Other Federal Agency		Devise or Gift	Purchased		Agreement Easement or Lease	Total Acres
	Sole or Primary	Secondary	Sole or Primary	Secondary		Acres	Cost(\$)		
State Total: 2	0.00	0.00	541.50	0.00	33.50	24,524.80	9,462,574.68	1,101.76	26,201.56
FLORIDA									
ARCHIE CARR	0.00	0.00	1.42	0.00	127.21	43.93	12,478,130.00	79.34	251.90
ARTHUR R. MARSHALL	0.00	0.00	0.00	0.00	0.00	2,549.77	118,511.97	141,404.00	143,953.77
CALOOSAHATCHEE	40.00	0.00	0.00	0.00	0.00	0.00	0.00	0.00	40.00
CEDAR KEYS	378.61	0.00	0.00	0.00	0.00	342.54	681,190.00	170.00	891.15
CHASSAHOWITZKA	320.56	0.00	0.00	0.00	0.00	30,522.35	496,746.12	0.00	30,842.91
CROCODILE LAKE	0.00	0.00	4.20	0.00	51.13	6,521.65	13,092,844.00	125.76	6,702.74
CRYSTAL RIVER	0.00	0.00	0.00	0.00	0.00	80.13	1,132,180.00	0.00	80.13
EGMONT KEY	328.30	0.00	0.00	0.00	0.00	0.00	0.00	0.00	328.30
FLORIDA PANTHER	0.00	0.00	0.00	0.00	594.00	25,935.04	10,232,916.68	76.38	26,605.42
FSA INTEREST FL ** *	0.00	0.00	95.54	0.00	0.00	0.00	0.00	2,961.61	3,057.15
GREAT WHITE HERON	770.40	0.00	264.95	0.00	285.14	5,219.49	3,273,327.77	111,182.55	117,722.53
HOBE SOUND	0.00	0.00	0.00	0.00	1,022.20	4.48	105,500.00	8.50	1,035.18
ISLAND BAY	20.24	0.00	0.00	0.00	0.00	0.00	0.00	0.00	20.24
J. N. DING DARLING	407.02	0.00	0.00	0.00	366.20	4,458.93	6,391,381.50	1,174.64	6,406.79
KEY WEST	1,865.17	CG 154.00	0.00	0.00	0.00	0.00	0.00	206,289.00	208,308.17
LAKE WALES RIDGE	0.00	0.00	0.00	0.00	0.00	1,860.83	3,454,500.00	0.00	1,860.83
LAKE WOODRUFF	0.00	0.00	7.00	0.00	642.66	18,502.36	1,404,690.75	2,407.00	21,559.02
LOWER SUWANNEE	0.00	0.00	0.00	0.00	860.80	49,438.38	14,060,660.00	1,684.94	51,984.12
MATLACHA PASS	277.61	0.00	0.00	0.00	115.03	145.61	880,000.00	0.00	538.25
MERRITT ISLAND	0.00	0.00	0.00	NA 138,262.70	0.00	927.10	1,345,689.00	1.00	139,190.80
NATIONAL KEY DEER	52.78	0.00	0.00	0.00	805.85	7,913.06	28,855,855.41	76,073.80	84,845.49
OKEFENOKEE (1)	0.00	0.00	0.00	0.00	0.00	3,678.14	52,636.00	46.34	3,724.48
PASSAGE KEY	36.37	0.00	0.00	0.00	0.00	0.00	0.00	27.50	63.87
PELICAN ISLAND	43.00	0.00	0.00	0.00	0.00	357.99	23,018,010.00	5,009.45	5,410.44
PINE ISLAND	175.17	0.00	0.00	0.00	0.00	427.07	2,434,000.00	0.00	602.24
PINELLAS	0.00	0.00	0.00	0.00	0.00	17.35	23,000.00	377.00	394.35
ST. JOHNS	0.00	0.00	0.00	0.00	2.50	6,254.95	2,878,323.64	0.00	6,257.45
ST. MARKS	93.20	0.00	31,709.49	0.00	363.64	36,604.84	4,083,811.61	444.29	69,215.46
ST. VINCENT	45.33	0.00	0.00	0.00	0.00	12,444.60	2,035,000.00	0.00	12,489.93
TEN THOUSAND ISLANDS	0.00	0.00	0.00	0.00	0.00	21,543.00	0.00	13,490.60	35,033.60
State Total: 29	4,853.76	154.00	32,082.60	138,262.70	5,236.36	235,793.59	132,528,904.45	563,033.70	979,416.71
GEORGIA									
BANKS LAKE	0.00	0.00	490.00	0.00	0.00	3,069.00	356,000.00	0.00	3,559.00
BLACKBEARD ISLAND	0.00	0.00	4,658.64	0.00	0.00	959.00	0.00	0.00	5,617.64
BOND SWAMP	0.00	0.00	0.00	0.00	786.24	5,746.66	3,758,250.00	0.00	6,532.90
EUFAULA (5) *	0.00	0.00	0.00	E 3,231.00	0.00	0.00	0.00	0.00	3,231.00
FSA INTEREST GA ** *	0.00	0.00	886.38	0.00	0.00	0.00	0.00	4,053.95	4,940.33
HARRIS NECK	0.00	0.00	2,686.94	0.00	0.00	65.17	450,000.00	70.57	2,822.68
OKEFENOKEE (6) *	0.00	0.00	1,860.44	0.00	22,185.54	374,302.87	1,798,635.12	0.00	398,348.85
PIEDMONT	0.00	0.00	24,238.22	0.00	0.00	10,717.46	44,000.00	11.30	34,966.98
SAVANNAH (7)	0.00	0.00	4,015.04	0.00	0.00	9,280.17	3,321,852.40	868.27	14,163.48
WASSAW	0.00	0.00	0.00	0.00	10,049.87	0.00	0.00	3.43	10,053.30
WOLF ISLAND	0.00	0.00	538.00	0.00	0.00	4,587.82	120,813.52	0.00	5,125.82
State Total: 8	0.00	0.00	39,373.66	3,231.00	33,021.65	408,728.15	9,849,551.04	5,007.52	489,361.98
HAWAII									
HAKALAU FOREST	0.00	0.00	0.00	0.00	0.00	38,005.12	26,178,265.00	42.32	38,047.44
HANAIEI	0.00	0.00	0.00	0.00	0.00	917.42	1,289,080.60	0.00	917.42
HAWAIIAN ISLANDS	254,418.10	0.00	0.00	0.00	0.00	0.00	0.00	0.00	254,418.10
HULEIA	0.00	0.00	0.00	0.00	0.00	240.17	327,623.00	0.94	241.11
JAMES CAMPBELL	0.00	0.00	0.00	0.00	0.00	222.26	1,511,486.00	37.28	259.54
KAKAHAIA	0.00	0.00	0.00	0.00	0.00	44.61	684,550.00	0.00	44.61
KEALIA POND	0.00	0.00	0.00	0.00	0.00	0.00	0.00	691.56	691.56
KILAUEA POINT	0.00	0.00	31.00	0.00	91.38	59.48	6,475,000.00	16.82	198.68
OAHU FOREST	0.00	0.00	0.00	0.00	0.00	4,524.66	3,620,000.00	44.90	4,569.56
PEARL HARBOR	0.00	0.00	37.37	N 61.15	0.00	0.00	0.00	0.00	98.52
State Total: 10	254,418.10	0.00	68.37	61.15	91.38	44,013.72	40,086,004.60	833.82	299,486.54
IDAHO									
BEAR LAKE	16,977.61	0.00	0.00	0.00	0.00	1,107.97	339,879.30	0.00	18,085.58

Table 3. National Wildlife Refuges

State and Unit	Reserved from Public Domain		Acquired by Other Federal Agency		Devise or Gift	Purchased		Agreement Easement or Lease	Total Acres
	Sole or Primary	Secondary	Sole or Primary	Secondary		Acres	Cost(\$)		
CAMAS	0.00	0.00	0.00	0.00	0.00	10,578.34	202,700.84	0.00	10,578.34
DEER FLAT (4)	290.14	R 9,993.28	0.00	0.00	21.26	242.89	26,415.50	0.00	10,547.57
FSA INTEREST ID ** *	0.00	0.00	998.60	0.00	0.00	0.00	0.00	250.97	1,249.57
GRAYS LAKE	80.00	0.00	0.00	0.00	160.00	4,463.93	2,337,100.00	15,421.15	20,125.08
KOOTENAI	0.00	0.00	0.00	0.00	0.00	2,774.15	708,100.00	0.14	2,774.29
MINIDOKA	1,070.00	R 17,923.12	1,740.00	0.00	0.00	0.00	0.00	18.64	20,751.76
State Total: 6	18,417.75	27,916.40	2,738.60	0.00	181.26	19,167.28	3,614,195.64	15,690.90	84,112.19
ILLINOIS									
CHAUTAUQUA	0.00	0.00	0.00	0.00	1,708.54	4,488.41	30,592.80	283.61	6,480.56
CRAB ORCHARD	0.00	0.00	42,507.58	0.00	0.00	1,401.84	486,203.50	0.00	43,909.42
CYPRESS CREEK	0.00	0.00	0.00	0.00	393.39	15,683.93	12,044,942.11	0.34	16,077.66
EMIQUN	0.00	0.00	0.00	0.00	0.00	2,154.94	3,145,400.00	0.00	2,154.94
FSA INTEREST IL ** *	0.00	0.00	335.40	0.00	0.00	0.00	0.00	0.00	335.40
GREAT RIVER (8)	0.00	0.00	0.00	E 5,490.81	59.95	1,559.87	353,202.72	0.00	7,110.63
MEREDOSIA	0.00	0.00	0.00	0.00	2,141.49	1,259.31	1,328,790.00	0.00	3,400.80
MIDDLE MISSISSIPPI RIVER (8)	0.00	0.00	0.00	0.00	3,287.27	2,791.87	1,125,095.00	0.00	6,079.14
PORT LOUISA (19)	0.00	0.00	0.00	E 1,466.00	0.00	4.60	11,500.00	0.29	1,470.89
TWO RIVERS (8)	0.00	0.00	0.00	E 7,017.00	2.31	853.17	462,343.75	160.72	8,033.20
UPPER MISSISSIPPI RIVER (9)	65.15	0.00	3,798.14	E 26,956.47	0.00	2,924.73	48,619.98	0.19	33,744.68
State Total: 10	65.15	0.00	46,641.12	40,930.28	7,592.95	33,122.67	19,036,689.86	445.15	128,797.32
INDIANA									
BIG OAKS	0.00	0.00	0.00	A 51,000.00	0.00	0.00	0.00	0.00	51,000.00
FSA INTEREST IN ** *	0.00	0.00	219.03	0.00	0.00	0.00	0.00	0.00	219.03
MUSCATATUCK	0.00	0.00	0.00	0.00	78.23	7,723.99	3,612,837.72	0.00	7,802.22
PATOKA RIVER	0.00	0.00	0.00	0.00	357.95	6,286.24	5,512,559.88	0.00	6,644.19
State Total: 3	0.00	0.00	219.03	51,000.00	436.18	14,010.23	9,125,397.60	0.00	65,665.44
IOWA									
DESOTO (10)	0.00	0.00	0.00	0.00	0.00	3,499.16	735,409.28	3.61	3,502.77
DRIFTLESS AREA	0.00	0.00	0.00	0.00	0.00	922.37	818,474.50	0.20	922.57
NEAL SMITH	0.00	0.00	0.00	0.00	0.00	5,387.53	7,883,962.00	0.00	5,387.53
NO. TALLGRASS PRAIRIE (47)	0.00	0.00	0.00	0.00	0.00	352.20	867,918.00	0.00	352.20
PORT LOUISA (11) *	0.00	0.00	0.00	E 10,444.83	80.00	12,119.44	2,680,549.54	0.00	22,644.27
UNION SLOUGH	0.00	0.00	0.00	0.00	0.00	2,845.24	210,406.69	70.70	2,915.94
UPPER MISSISSIPPI RIVER (13) *	333.66	0.00	0.00	E 30,315.00	0.57	20,498.55	898,867.96	0.00	51,147.78
State Total: 5	333.66	0.00	0.00	40,759.83	80.57	45,624.49	14,095,587.97	74.51	86,873.06
KANSAS									
FLINT HILLS	0.00	0.00	0.00	E 18,463.21	0.00	0.00	0.00	0.15	18,463.36
FSA INTEREST KS ** *	0.00	0.00	116.50	0.00	0.00	0.00	0.00	0.00	116.50
KIRWIN	0.00	0.00	0.00	R 10,778.00	0.00	0.00	0.00	0.00	10,778.00
MARAIS DES CYGNES	0.00	0.00	0.00	0.00	23.00	7,341.77	3,171,756.40	0.00	7,364.77
QUIVIRA	0.00	0.00	0.00	0.00	199.20	21,820.10	2,059,238.00	0.00	22,019.30
State Total: 4	0.00	0.00	116.50	29,241.21	222.20	29,161.87	5,230,994.40	0.15	58,741.93
KENTUCKY									
CLARKS RIVER	0.00	0.00	0.00	0.00	0.00	8,509.52	9,446,483.00	0.00	8,509.52
OHIO RIVER ISLANDS (38) *	0.00	0.00	0.00	0.00	0.00	159.75	288,640.00	244.81	404.56
REELFOOT (14)	0.00	0.00	0.00	0.00	0.00	2,039.64	418,450.15	0.00	2,039.64
State Total: 2	0.00	0.00	0.00	0.00	0.00	10,708.91	10,153,573.15	244.81	10,953.72
LOUISIANA									
ATCHAFALAYA	0.00	0.00	0.00	0.00	0.00	15,255.23	11,065,618.00	0.00	15,255.23
BAYOU COCODRIE	0.00	0.00	0.00	0.00	0.00	14,718.51	8,697,578.00	0.00	14,718.51
BAYOU SAUVAGE	0.00	0.00	0.00	0.00	0.00	24,292.89	12,146,200.00	0.00	24,292.89
BAYOU TECHE	0.00	0.00	0.00	0.00	0.00	9,073.50	2,234,000.00	0.00	9,073.50
BIG BRANCH MARSH	0.00	0.00	0.00	0.00	11,586.54	5,998.27	9,209,174.00	0.00	17,584.81
BLACK BAYOU LAKE	0.00	0.00	0.00	0.00	0.00	2,902.31	6,074,500.00	1,620.00	4,522.31
BOGUE CHITTO (27)	0.00	0.00	0.00	0.00	35.00	28,755.79	13,438,223.85	857.00	29,647.79
BRETON	9,047.00	0.00	0.00	0.00	0.00	0.00	0.00	0.00	9,047.00
CAMERON PRAIRIE	0.00	0.00	14,926.73	0.00	0.00	9,621.30	5,090,650.00	0.00	24,548.03
CAT ISLAND	0.00	0.00	0.00	0.00	13.40	10,460.95	10,851,572.00	0.00	10,474.35
CATAHOULA	0.00	0.00	0.00	0.00	6,272.84	14,989.61	2,251,497.25	3,727.16	24,989.61
D'ARBONNE	0.00	0.00	17,419.63	0.00	0.00	0.00	0.00	0.00	17,419.63

Table 3. National Wildlife Refuges

State and Unit	Reserved from Public Domain		Acquired by Other Federal Agency		Devise or Gift	Purchased		Agreement Easement or Lease	Total Acres
	Sole or Primary	Secondary	Sole or Primary	Secondary		Acres	Cost(\$)		
DELTA	1,407.65	E 2,892.30	10,036.42	0.00	0.00	34,462.73	233,324.17	0.00	48,799.10
FSA INTEREST LA ** *	0.00	0.00	5,293.10	0.00	0.00	0.00	0.00	5,580.44	10,873.54
GRAND COTE	0.00	0.00	0.00	0.00	0.00	6,261.56	2,173,000.00	0.00	6,261.56
HANDY BRAKE	0.00	0.00	465.70	0.00	0.00	0.00	0.00	35.00	500.70
LACASSINE	0.00	0.00	22,991.51	0.00	0.00	10,734.75	1,558,256.43	640.00	34,366.26
LAKE OPHELIA	0.00	0.00	13.70	0.00	0.00	17,347.76	7,392,080.00	200.00	17,561.46
MANDALAY	0.00	0.00	0.00	0.00	4,416.00	0.00	0.00	203.00	4,619.00
RED RIVER	0.00	0.00	0.00	0.00	600.00	10,282.87	10,241,826.00	0.00	10,882.87
SABINE	0.00	0.00	123,943.42	0.00	0.00	566.66	14,000.51	1,280.00	125,790.08
SHELL KEYS	8.00	0.00	0.00	0.00	0.00	0.00	0.00	0.00	8.00
TENSAS RIVER	0.00	0.00	53,174.58	0.00	528.44	22,275.52	17,742,269.00	195.17	76,173.71
UPPER OUACHITA	0.00	0.00	0.00	0.00	0.00	42,824.58	21,132,902.00	3,240.91	46,065.49
State Total: 23	10,462.65	2,892.30	248,264.79	0.00	23,452.22	280,824.79	141,546,671.21	17,578.68	583,475.43
MAINE									
AROOSTOOK	0.00	0.00	4,694.22	0.00	0.00	253.03	62,120.00	305.00	5,252.25
CROSS ISLAND	0.00	0.00	0.00	0.00	1,342.40	164.70	0.00	196.00	1,703.10
FRANKLIN ISLAND	0.00	0.00	11.94	0.00	0.00	0.00	0.00	0.00	11.94
FSA INTEREST ME ** *	0.00	0.00	394.08	0.00	0.00	0.00	0.00	228.00	622.08
MOOSEHORN	0.00	0.00	6,489.73	0.00	497.84	21,746.84	5,555,833.59	363.25	29,097.66
PETIT MANAN	0.00	0.00	515.88	0.00	1,378.91	3,760.16	6,280,694.00	715.15	6,370.10
POND ISLAND	0.00	0.00	10.00	0.00	0.00	0.00	0.00	0.00	10.00
RACHEL CARSON	0.00	0.00	0.00	0.00	603.96	4,520.82	21,517,703.75	266.07	5,390.85
SEAL ISLAND	0.00	0.00	65.00	0.00	0.00	0.00	0.00	0.00	65.00
SUNKHAZE MEADOWS	0.00	0.00	0.00	0.00	117.90	11,293.94	2,538,036.80	23.87	11,435.71
UMBAGOG (36) *	0.00	0.00	0.00	0.00	24.32	6,735.38	6,311,474.70	17.65	6,777.35
State Total: 9	0.00	0.00	12,180.85	0.00	3,965.33	48,474.87	42,265,862.84	2,114.99	66,736.04
MARYLAND									
BLACKWATER	0.00	0.00	0.00	0.00	1,353.40	24,600.96	14,306,185.01	26.95	25,981.31
CHINCOTEAGUE (16) *	0.00	0.00	0.00	0.00	0.00	417.81	13,780.42	0.00	417.81
EASTERN NECK	0.00	0.00	0.00	0.00	0.00	2,286.27	1,606,145.09	0.00	2,286.27
FSA INTEREST MD ** *	0.00	0.00	0.00	0.00	0.00	0.00	0.00	67.94	67.94
MARTIN (16)	0.00	0.00	0.00	0.00	2,471.58	1,818.14	61,027.00	133.71	4,423.43
PATUXENT	0.00	0.00	11,796.20	0.00	0.00	988.83	1,310,786.71	55.90	12,840.93
SUSQUEHANNA	0.00	0.00	3.79	0.00	0.00	0.00	0.00	0.00	3.79
State Total: 5	0.00	0.00	11,799.99	0.00	3,824.98	30,112.01	17,297,924.23	284.50	46,021.48
MASSACHUSETTS									
ASSABET RIVER	0.00	0.00	2,229.20	0.00	0.00	103.38	125,273.00	0.00	2,332.58
GREAT MEADOWS	0.00	0.00	0.00	0.00	283.82	3,545.84	11,850,220.90	20.15	3,849.81
MASHPEE	0.00	0.00	0.00	0.00	3.00	284.40	2,810,000.00	54.25	341.65
MASSASOIT	0.00	0.00	0.00	0.00	0.00	208.51	1,142,332.00	0.00	208.51
MONOMOY	0.00	0.00	2.10	0.00	0.00	7,601.90	149,465.00	0.00	7,604.00
NANTUCKET	0.00	0.00	24.00	0.00	0.00	0.00	0.00	0.00	24.00
NOMANS LAND ISLAND	0.00	0.00	628.00	0.00	0.00	0.00	0.00	0.00	628.00
OXBOW	0.00	0.00	1,547.33	0.00	4.29	121.40	3,410,000.00	4.00	1,677.02
PARKER RIVER	0.00	0.00	1.90	0.00	0.00	4,194.21	535,449.84	456.40	4,652.51
SILVIO O. CONTE (41) *	0.00	0.00	0.00	0.00	3.80	548.81	5,354,571.00	0.00	552.61
THACHER ISLAND	0.00	0.00	22.00	0.00	0.00	0.00	0.00	0.00	22.00
State Total: 10	0.00	0.00	4,454.53	0.00	294.91	16,608.45	25,377,311.74	534.80	21,892.69
MICHIGAN									
DETROIT RIVER	304.47	0.00	208.53	0.00	758.52	663.39	5,215,700.00	3,720.58	5,655.49
FSA INTEREST MI ** *	0.00	0.00	94.00	0.00	0.00	0.00	0.00	0.00	94.00
HARBOR ISLAND	0.00	0.00	0.00	0.00	0.00	695.00	197,000.00	0.00	695.00
HURON	22.50	0.00	124.35	0.00	0.00	0.00	0.00	0.00	146.85
KIRTLANDS WARBLER	0.00	0.00	0.00	0.00	0.00	6,684.46	3,526,886.40	0.00	6,684.46
MICHIGAN ISLANDS	11.94	CG 121.70	229.70	0.00	234.05	0.00	0.00	3.00	600.39
SENEY	2,660.60	0.00	7,058.59	0.00	0.00	85,525.62	177,178.95	0.00	95,244.81
SHIAWASSEE	0.00	0.00	0.00	0.00	170.21	9,034.30	2,743,275.67	350.00	9,554.51
State Total: 7	2,999.51	121.70	7,715.17	0.00	1,162.78	102,602.77	11,860,041.02	4,073.58	118,675.51
MINNESOTA									
AGASSIZ	6.00	0.00	60,091.88	0.00	0.00	954.30	40,226.04	448.75	61,500.93

Table 3. National Wildlife Refuges

State and Unit	Reserved from Public Domain		Acquired by Other Federal Agency		Devise or Gift	Purchased		Agreement Easement or Lease	Total Acres	
	Sole or Primary	Secondary	Sole or Primary	Secondary		Acres	Cost(\$)			
BIG STONE	0.00	0.00	10,540.43	E 254.20	0.00	790.79	719,900.00	0.00	11,585.42	
CRANE MEADOWS	0.00	0.00	0.00	0.00	108.42	1,694.17	1,195,965.00	0.00	1,802.59	
FSA INTEREST MN ** *	0.00	0.00	2,561.80	0.00	0.00	0.00	0.00	0.00	2,561.80	
GLACIAL RIDGE	0.00	0.00	0.00	0.00	2,309.00	4,406.64	1,868,660.00	0.00	6,715.64	
HAMDEN SLOUGH	0.00	0.00	0.00	0.00	0.00	3,136.45	1,832,872.00	73.40	3,209.85	
MILLE LACS	0.60	0.00	0.00	0.00	0.00	0.00	0.00	0.00	0.60	
MINNESOTA VALLEY	0.00	0.00	364.98	0.00	1,489.02	7,369.85	19,985,653.63	1,701.18	10,925.03	
NO. TALLGRASS PRAIRIE (19) *	0.00	0.00	0.00	0.00	0.00	2,154.12	2,504,075.00	2,225.04	4,379.16	
RICE LAKE	0.00	0.00	9,831.57	0.00	0.00	6,640.71	265,329.77	0.00	16,472.28	
RYDELL	0.00	0.00	0.00	0.00	2,070.00	0.00	0.00	0.00	2,070.00	
SHERBURNE	0.00	0.00	0.00	0.00	0.00	29,677.84	3,296,341.05	0.00	29,677.84	
TAMARAC	40.00	0.00	0.00	0.00	0.00	35,151.38	612,159.93	0.00	35,191.38	
UPPER MISSISSIPPI RIVER (18) *	241.58	0.00	0.00	E 15,420.77	213.07	18,583.96	1,792,104.80	92.97	34,552.35	
State Total: 11	288.18	0.00	83,390.66	15,674.97	6,189.51	110,560.21	34,113,287.22	4,541.34	220,644.87	
MISSISSIPPI										
BOGUE CHITTO (28) *	0.00	0.00	0.00	0.00	0.00	6,949.08	6,695,784.00	0.00	6,949.08	
COLDWATER RIVER	0.00	0.00	94.26	0.00	0.00	2,694.10	2,198,450.00	0.00	2,788.36	
DAHOMY	0.00	0.00	0.00	0.00	162.00	8,744.80	4,900,000.00	260.00	9,166.80	
FSA INTEREST MS ** *	0.00	0.00	11,727.52	0.00	0.00	0.00	0.00	6,940.71	18,668.23	
GRAND BAY (5) *	0.00	0.00	0.00	0.00	4,456.63	3,174.56	3,275,293.00	0.00	7,631.19	
HILLSIDE	0.00	0.00	15,383.13	0.00	22.74	3,645.52	2,879,100.00	0.00	19,051.39	
HOLT COLLIER	0.00	0.00	1,359.35	0.00	0.00	80.34	68,300.00	0.00	1,439.69	
MATHEWS BRAKE	0.00	0.00	0.00	0.00	0.00	2,414.71	1,691,446.00	0.00	2,414.71	
MISSISSIPPI SANDHILL CRANE	0.00	0.00	0.00	0.00	157.78	18,001.50	21,115,501.00	1,679.28	19,838.56	
MORGAN BRAKE	0.00	0.00	0.00	0.00	131.83	7,241.28	4,517,482.20	0.00	7,373.11	
NOXUBEE	40.08	0.00	35,343.85	0.00	80.00	11,688.36	145,413.05	0.00	47,152.29	
PANTHER SWAMP	0.00	0.00	0.00	E 7,070.45	0.00	29,449.79	18,210,723.00	645.21	37,165.45	
ST. CATHERINE CREEK	0.00	0.00	0.00	0.00	0.00	24,429.29	12,925,167.00	502.10	24,931.39	
TALLAHATCHIE	0.00	0.00	0.00	0.00	1,600.00	2,324.14	1,361,000.00	470.00	4,394.14	
THEODORE ROOSEVELT	0.00	0.00	6,368.82	0.00	0.00	320.00	0.00	0.00	6,688.82	
YAZOO	0.00	0.00	0.00	0.00	0.00	12,942.64	2,659,743.78	0.00	12,942.64	
State Total: 13	40.08	0.00	70,276.93	7,070.45	6,610.98	134,100.11	82,643,403.03	10,497.30	228,595.85	
MISSOURI										
BIG MUDDY	0.00	0.00	442.00	A 1,300.00	31.67	9,422.89	7,395,903.00	1.68	11,198.24	
CLARENCE CANNON	0.00	0.00	0.00	0.00	0.00	3,750.48	1,183,864.25	0.00	3,750.48	
FSA INTEREST MO ** *	0.00	0.00	1,673.06	0.00	0.00	0.00	0.00	111.62	1,784.68	
GREAT RIVER (11) *	0.00	0.00	0.00	0.00	0.00	2,107.93	999,500.00	0.00	2,107.93	
MIDDLE MISSISSIPPI RIVER (11) *	0.00	0.00	0.00	0.00	0.00	1,704.17	1,914,805.00	0.00	1,704.17	
MINGO	0.00	0.00	0.00	0.00	0.00	21,591.25	317,365.82	69.80	21,661.05	
OZARK CAVEFISH	0.00	0.00	0.00	0.00	0.00	41.80	132,000.00	0.00	41.80	
PILOT KNOB	0.00	0.00	0.00	0.00	90.00	0.00	0.00	0.00	90.00	
SQUAW CREEK	0.00	0.00	3,049.10	0.00	0.00	4,300.96	573,971.89	64.83	7,414.89	
SWAN LAKE	0.00	0.00	5,923.42	0.00	0.00	5,569.55	355,193.19	0.00	11,492.97	
TWO RIVERS (11) *	0.00	0.00	0.00	E 232.00	0.00	0.00	0.00	0.00	232.00	
State Total: 7	0.00	0.00	11,087.58	1,532.00	121.67	48,489.03	12,872,603.15	247.93	61,478.21	
MONTANA										
BENTON LAKE	12,234.92	0.00	0.00	0.00	0.00	147.64	5,315.00	76.88	12,459.44	
BLACK COULEE	640.00	0.00	0.00	0.00	0.00	0.00	0.00	668.88	1,308.88	
BLACKFOOT VALLEY	0.00	0.00	0.00	0.00	0.00	0.00	0.00	19,416.01	19,416.01	
BOWDOIN	14,796.58	0.00	640.00	0.00	0.00	0.00	0.00	115.39	15,551.97	
CHARLES M. RUSSELL	358,196.42	E 380,901.03	8,574.02	E 147,399.11	139.37	13,697.77	3,831,440.00	6,906.50	915,814.22	
CREEDMAN COULEE	80.00	0.00	0.00	0.00	0.00	0.00	0.00	2,648.00	2,728.00	
FSA INTEREST MT ** *	0.00	0.00	270.62	0.00	0.00	0.00	0.00	1,794.50	2,065.12	
HAILSTONE	0.00	GS 160.00	0.00	0.00	0.00	0.00	0.00	760.00	920.00	
HALFBREED LAKE	0.00	0.00	0.00	0.00	0.00	3,279.02	291,000.00	1,039.22	4,318.24	
HEWITT LAKE	0.00	GS 400.00	320.49	0.00	0.00	0.00	0.00	640.43	1,360.92	
LAKE MASON	17.59	0.00	6,981.65	0.00	0.00	4,256.60	18,500.00	5,558.68	16,814.52	
LAKE THIBADEAU	19.42	0.00	0.00	0.00	0.00	0.00	0.00	3,849.06	3,868.48	
LAMESTEER	0.00	0.00	0.00	0.00	0.00	0.00	0.00	800.00	800.00	
LEE METCALF	0.00	0.00	0.00	0.00	0.00	2,792.52	868,080.00	7.00	2,799.52	

Table 3. National Wildlife Refuges

State and Unit	Reserved from Public Domain		Acquired by Other Federal Agency		Devise or Gift	Purchased		Agreement Easement or Lease	Total Acres
	Sole or Primary	Secondary	Sole or Primary	Secondary		Acres	Cost(\$)		
LOST TRAIL	0.00	0.00	0.00	0.00	3,112.00	4,693.20	1,728,205.00	1,029.04	8,834.24
MEDICINE LAKE	1,520.99	0.00	27,412.53	0.00	3.64	2,562.96	29,660.00	33.59	31,533.71
NATIONAL BISON RANGE	0.00	0.00	18,479.50	0.00	0.00	320.34	477,200.00	0.00	18,799.84
NINE-PIPE	0.00	0.00	0.00	0.00	0.00	0.00	0.00	4,027.68	4,027.68
PABLO	0.00	0.00	0.00	0.00	0.00	0.00	0.00	2,473.52	2,473.52
RED ROCK LAKES	9,218.31	F 594.28	29,483.58	0.00	340.00	9,320.29	8,107,691.00	25,087.77	74,044.23
ROCKY MOUNTAIN FRONT	0.00	0.00	0.00	0.00	0.00	0.00	0.00	16,626.67	16,626.67
SWAN RIVER	0.00	0.00	0.00	0.00	0.00	1,568.81	901,645.00	0.00	1,568.81
UL BEND	29,678.22	E 6,937.46	1,299.79	E 7,925.90	0.00	9,688.19	577,280.00	560.00	56,089.56
WAR HORSE	0.00	0.00	2,434.88	0.00	0.00	397.99	0.00	560.00	3,392.87
State Total: 23	426,402.45	388,992.77	95,897.06	155,325.01	3,595.01	52,725.33	16,836,016.00	94,678.82	1,217,616.45
NEBRASKA									
BOYER CHUTE	0.00	0.00	0.00	0.00	2,644.49	1,395.32	3,282,174.92	0.06	4,039.87
CRESCENT LAKE	265.87	0.00	240.00	0.00	0.00	45,457.99	323,115.00	31.49	45,995.35
DESOTO (19) *	0.00	0.00	0.00	0.00	0.00	4,324.20	761,275.20	0.00	4,324.20
FORT NIOBRARA	14,778.12	0.00	2,383.91	0.00	76.58	1,893.92	34,309.32	0.00	19,132.53
FSA INTEREST NE ** *	0.00	0.00	683.70	0.00	0.00	0.00	0.00	2,386.48	3,070.18
JOHN W. & LOUISE SEIER	0.00	0.00	0.00	0.00	2,400.00	0.00	0.00	0.00	2,400.00
KARL E. MUNDT (20) *	0.00	0.00	0.00	0.00	19.39	0.00	0.00	0.00	19.39
NORTH PLATTE	742.89	R 2,684.81	0.00	0.00	0.00	45.53	27,500.00	0.00	3,473.23
VALENTINE	0.00	0.00	65,114.00	0.00	60.00	6,599.84	78,572.00	1,324.25	73,098.09
State Total: 6	15,786.88	2,684.81	68,421.61	0.00	5,200.46	59,716.80	4,506,946.44	3,742.28	155,552.84
NEVADA									
ANAHO ISLAND	247.73	0.00	0.00	0.00	0.00	0.00	0.00	0.00	247.73
ASH MEADOWS	0.00	LM 9,698.14	0.00	0.00	0.00	13,686.28	8,342,225.00	0.00	23,384.42
DESERT	1,614,553.49	0.00	0.00	0.00	0.00	760.00	593,050.00	0.00	1,615,313.49
FALLON	0.00	R 17,901.94	0.00	0.00	0.00	0.00	0.00	0.00	17,901.94
MOAPA VALLEY	0.00	0.00	0.00	0.00	0.00	115.93	3,525,000.00	0.00	115.93
PAHRANAGAT	1,466.39	0.00	0.00	0.00	0.00	3,915.60	500,000.00	0.75	5,382.74
RUBY LAKE	8,325.53	0.00	0.00	0.00	0.00	31,600.57	208,437.25	0.00	39,926.10
SHELDON (4)	544,276.82	LM 80.00	0.00	0.00	4,775.66	23,743.67	2,002.00	0.00	572,876.15
STILLWATER	76,750.04	0.00	0.00	0.00	0.00	11,208.15	21,372,218.00	3.33	87,961.52
State Total: 9	2,245,620.00	27,680.08	0.00	0.00	4,775.66	85,030.20	34,542,932.25	4.08	2,363,110.02
NEW HAMPSHIRE									
GREAT BAY	0.00	0.00	1,054.00	0.00	0.00	33.18	1,268,560.00	28.90	1,116.08
JOHN HAY	0.00	0.00	0.00	0.00	81.10	0.00	0.00	0.00	81.10
SILVIO O. CONTE (42) *	0.00	0.00	0.00	0.00	18.50	5,479.07	2,463,858.46	169.40	5,666.97
UMBAGOG (37)	0.00	0.00	0.00	0.00	0.00	14,290.63	13,204,579.28	25.22	14,315.85
WAPACK	0.00	0.00	0.00	0.00	1,672.00	0.00	0.00	0.00	1,672.00
State Total: 4	0.00	0.00	1,054.00	0.00	1,771.60	19,802.88	16,936,997.74	223.52	22,852.00
NEW JERSEY									
CAPE MAY	0.00	0.00	0.00	0.00	87.41	10,775.36	27,259,985.22	702.65	11,565.42
EDWIN B. FORSYTHE	0.00	0.00	0.00	0.00	1,320.61	42,365.42	47,692,938.30	3,380.53	47,066.56
GREAT SWAMP	0.00	0.00	0.00	0.00	2,872.20	4,870.28	24,455,130.05	2.95	7,745.43
SUPAWNA MEADOWS	0.00	0.00	6.86	C 1.96	121.00	2,838.90	1,297,644.00	304.63	3,273.35
WALLKILL RIVER (39) *	0.00	0.00	0.00	0.00	152.01	4,852.44	21,254,602.50	42.53	5,046.98
State Total: 4	0.00	0.00	6.86	1.96	4,553.23	65,702.40	121,960,300.07	4,433.29	74,697.74
NEW MEXICO									
BITTER LAKE	12,395.71	0.00	0.00	0.00	0.00	12,212.93	843,804.00	0.00	24,608.64
BOSQUE DEL APACHE	140.00	0.00	0.00	0.00	140.08	56,850.31	125,311.00	200.79	57,331.18
GRULLA (12)	3,230.55	0.00	0.00	0.00	0.00	0.00	0.00	0.00	3,230.55
LAS VEGAS	0.00	0.00	0.00	0.00	0.00	8,672.08	2,121,150.00	0.00	8,672.08
MAXWELL	0.00	0.00	0.00	R 438.52	0.00	2,791.69	423,370.79	468.38	3,698.59
SAN ANDRES	0.00	LM 57,215.48	0.00	0.00	0.00	0.00	0.00	0.00	57,215.48
SEVILLETA	0.00	0.00	0.00	0.00	220,200.00	9,411.07	1,545,765.00	62.50	229,673.57
State Total: 7	15,766.26	57,215.48	0.00	438.52	220,340.08	89,938.08	5,059,400.79	731.67	384,430.09
NEW YORK									
AMAGANSETT	0.00	0.00	35.84	0.00	0.00	0.00	0.00	0.00	35.84
CONSCIENCE POINT	0.00	0.00	0.00	0.00	60.40	0.00	0.00	0.00	60.40
ELIZABETH A. MORTON	0.00	0.00	0.00	0.00	187.19	0.00	0.00	0.00	187.19

Table 3. National Wildlife Refuges

State and Unit	Reserved from Public Domain		Acquired by Other Federal Agency		Devise or Gift	Purchased		Agreement Easement or Lease	Total Acres
	Sole or Primary	Secondary	Sole or Primary	Secondary		Acres	Cost(\$)		
FSA INTEREST NY ** *	0.00	0.00	1,178.45	0.00	0.00	0.00	0.00	1,535.65	2,714.10
IROQUOIS	0.00	0.00	0.00	0.00	0.00	10,818.29	1,281,819.86	9.77	10,828.06
MONTEZUMA	0.00	0.00	0.00	0.00	12.31	8,646.05	3,411,578.11	436.40	9,094.76
OYSTER BAY	0.00	0.00	0.00	0.00	3,204.08	0.00	0.00	0.00	3,204.08
SEATUCK	0.00	0.00	0.00	0.00	209.23	0.00	0.00	0.00	209.23
SHAWANGUNK GRASSLANDS	0.00	0.00	566.53	0.00	0.00	0.00	0.00	0.00	566.53
TARGET ROCK	0.00	0.00	0.00	0.00	80.09	0.00	0.00	0.00	80.09
WALLKILL RIVER (40)	0.00	0.00	0.00	0.00	0.00	147.09	236,960.00	0.00	147.09
WERTHEIM	0.00	0.00	128.16	0.00	1,870.74	669.79	6,982,489.80	5.10	2,673.79
State Total: 11	0.00	0.00	1,908.98	0.00	5,624.04	20,281.22	11,912,847.77	1,986.92	29,801.16
NORTH CAROLINA									
ALLIGATOR RIVER	0.00	0.00	0.00	0.00	125,359.00	27,748.15	6,791,267.00	0.00	153,107.15
CEDAR ISLAND	0.00	0.00	31.40	0.00	1,966.15	12,498.77	389,171.21	0.00	14,496.32
CURRITUCK	0.00	0.00	0.00	0.00	0.00	4,382.88	9,023,384.00	3,930.76	8,313.64
FSA INTEREST NC ** *	0.00	0.00	565.49	0.00	0.00	0.00	0.00	6,055.56	6,621.05
GREAT DISMAL SWAMP (16)	0.00	0.00	0.00	0.00	10,957.00	15,152.70	5,682,554.47	0.00	26,109.70
MACKAY ISLAND (16)	0.00	0.00	0.00	0.00	841.88	6,543.92	2,106,606.95	0.00	7,385.80
MATTAMUSKEET	0.00	0.00	49,918.80	0.00	0.00	252.04	1,285.35	3.09	50,173.93
PEA ISLAND	0.00	0.00	34.85	CG 11.38	0.00	5,787.97	40,401.86	0.00	5,834.20
PEE DEE	0.00	0.00	0.00	0.00	0.00	8,466.60	2,686,366.76	0.00	8,466.60
POCOSIN LAKES	0.00	0.00	0.00	0.00	97,756.29	12,350.35	1,682,157.99	0.00	110,106.64
ROANOKE RIVER	0.00	0.00	0.00	0.00	0.00	21,062.43	11,008,258.00	0.00	21,062.43
SWANQUARTER	0.00	0.00	0.00	0.00	910.33	15,500.76	61,000.93	0.00	16,411.09
State Total: 11	0.00	0.00	50,550.54	11.38	237,790.65	129,746.57	39,472,454.52	9,989.41	428,088.55
NORTH DAKOTA									
APPERT LAKE	0.00	0.00	0.00	0.00	0.00	0.00	0.00	907.75	907.75
ARDOCH	0.00	0.00	0.00	0.00	14.22	293.41	4,739.00	2,388.50	2,696.13
ARROWWOOD	4.28	0.00	11,248.72	0.00	3.34	2,097.51	46,906.58	2,589.01	15,942.86
AUDUBON	0.00	0.00	0.00	E 14,739.19	0.00	0.00	0.00	0.00	14,739.19
BONE HILL	0.00	0.00	0.00	0.00	0.00	0.00	0.00	640.00	640.00
BRUMBA	0.00	0.00	0.00	0.00	0.00	0.00	0.00	1,977.48	1,977.48
BUFFALO LAKE	23.80	0.00	0.00	0.00	0.00	0.00	0.00	1,539.92	1,563.72
CAMP LAKE	0.00	0.00	0.00	0.00	0.00	0.00	0.00	584.70	584.70
CANFIELD LAKE	0.00	0.00	0.00	0.00	0.00	3.10	100.00	310.13	313.23
CHASE LAKE	0.00	0.00	0.00	0.00	0.00	4,449.47	25,611.00	0.00	4,449.47
COTTONWOOD LAKE	0.00	0.00	0.00	0.00	0.00	0.00	0.00	1,013.47	1,013.47
DAKOTA LAKE	0.00	0.00	0.00	0.00	0.00	0.00	0.00	2,799.78	2,799.78
DAKOTA TALLGRASS PRAIRIE (20)	0.00	0.00	0.00	0.00	0.00	0.00	0.00	4,457.94	4,457.94
DES LACS	100.23	0.00	13,237.02	0.00	30.00	701.82	6,893.60	5,478.07	19,547.14
FLORENCE LAKE	0.00	0.00	0.00	0.00	0.00	1,468.40	31,485.00	419.80	1,888.20
FSA INTEREST ND ** *	0.00	0.00	0.00	0.00	0.00	0.00	0.00	6,936.40	6,936.40
HALF-WAY LAKE	0.00	0.00	0.00	0.00	0.00	0.00	0.00	160.00	160.00
HIDDENWOOD	0.00	0.00	0.00	0.00	0.00	0.00	0.00	568.35	568.35
HOBART LAKE	9.40	0.00	0.00	0.00	0.00	236.49	5,165.00	1,831.21	2,077.10
HUTCHINSON LAKE	0.00	0.00	0.00	0.00	0.00	0.00	0.00	478.90	478.90
J. CLARK SALYER	320.66	0.00	36,702.29	0.00	2.59	21,660.34	308,852.60	690.52	59,376.40
JOHNSON LAKE	0.00	0.00	0.00	0.00	4.49	0.00	0.00	2,003.42	2,007.91
KELLYS SLOUGH	680.00	0.00	0.00	0.00	0.00	0.00	0.00	589.50	1,269.50
LAKE ALICE	0.00	0.00	160.00	0.00	2.18	8,349.86	2,195,534.00	3,583.50	12,095.54
LAKE GEORGE	29.20	0.00	0.00	0.00	0.00	0.00	0.00	3,089.61	3,118.81
LAKE ILO	0.00	0.00	0.00	0.00	10.71	3,186.50	116,421.98	835.91	4,033.12
LAKE NETTIE	0.00	0.00	0.00	0.00	0.00	2,420.60	148,245.00	634.30	3,054.90
LAKE OTIS	0.00	0.00	0.00	0.00	0.00	0.00	0.00	320.00	320.00
LAKE PATRICIA	0.00	0.00	0.00	0.00	0.00	0.00	0.00	800.23	800.23
LAKE ZAHL	40.00	0.00	0.00	0.00	0.00	3,178.98	53,275.00	604.21	3,823.19
LAMBS LAKE	0.00	0.00	0.00	0.00	0.00	0.00	0.00	1,206.67	1,206.67
LITTLE GOOSE	0.00	0.00	0.00	0.00	0.00	0.00	0.00	288.41	288.41
LONG LAKE	1,170.34	0.00	0.00	0.00	0.00	12,738.82	107,180.00	8,589.34	22,498.50
LORDS LAKE	0.00	0.00	0.00	0.00	0.00	0.00	0.00	1,915.29	1,915.29
LOST LAKE	0.00	0.00	0.00	0.00	0.00	0.00	0.00	960.21	960.21

Table 3. National Wildlife Refuges

State and Unit	Reserved from Public Domain		Acquired by Other Federal Agency		Devise or Gift	Purchased		Agreement Easement or Lease	Total Acres
	Sole or Primary	Secondary	Sole or Primary	Secondary		Acres	Cost(\$)		
LOSTWOOD	203.60	0.00	23,395.86	0.00	0.00	3,304.53	73,553.00	0.00	26,903.99
MAPLE RIVER	0.00	0.00	0.00	0.00	0.00	0.00	0.00	712.00	712.00
MCLEAN	0.00	0.00	0.00	0.00	0.00	344.00	12,516.00	416.00	760.00
NORTH DAKOTA	0.00	0.00	0.00	0.00	0.00	0.00	0.00	41,660.04	41,660.04
PLEASANT LAKE	0.00	0.00	0.00	0.00	0.00	0.00	0.00	897.80	897.80
PRETTY ROCK	0.00	0.00	0.00	0.00	0.00	0.00	0.00	800.00	800.00
RABB LAKE	0.00	0.00	0.00	0.00	0.00	0.00	0.00	260.80	260.80
ROCK LAKE	0.00	0.00	0.00	0.00	160.00	0.00	0.00	5,505.96	5,665.96
ROSE LAKE	0.00	0.00	0.00	0.00	0.00	0.00	0.00	836.30	836.30
SCHOOL SECTION LAKE	0.00	0.00	0.00	0.00	0.00	0.00	0.00	297.30	297.30
SHELL LAKE	0.00	0.00	0.00	0.00	0.00	785.20	38,902.00	1,049.90	1,835.10
SHEYENNE LAKE	0.00	0.00	0.00	0.00	0.00	0.00	0.00	797.30	797.30
SIBLEY LAKE	0.00	0.00	0.00	0.00	0.00	0.00	0.00	1,077.40	1,077.40
SILVER LAKE	0.00	0.00	0.00	0.00	0.00	0.00	0.00	3,347.64	3,347.64
SLADE	0.00	0.00	0.00	0.00	3,000.20	0.00	0.00	0.00	3,000.20
SNYDER LAKE	0.00	0.00	0.00	0.00	0.00	0.00	0.00	1,550.18	1,550.18
SPRINGWATER	0.00	0.00	0.00	0.00	0.00	0.00	0.00	640.00	640.00
STEWART LAKE	0.00	0.00	0.00	0.00	3.99	636.01	92,200.00	1,590.40	2,230.40
STONE SLOUGH	0.00	0.00	0.00	0.00	0.00	0.00	0.00	880.00	880.00
STORM LAKE	0.00	0.00	0.00	0.00	0.00	1.70	161.00	684.20	685.90
STUMP LAKE	27.39	0.00	0.00	0.00	0.00	0.00	0.00	0.00	27.39
SULLYS HILL	1,673.85	0.00	0.00	0.00	0.00	0.00	0.00	1.29	1,675.14
SUNBURST LAKE	0.00	0.00	0.00	0.00	0.00	0.00	0.00	327.51	327.51
TEWAUKON	1.48	0.00	0.00	0.00	20.35	6,836.30	460,122.00	1,505.49	8,363.62
TOMAHAWK	0.00	0.00	0.00	0.00	0.00	0.00	0.00	440.00	440.00
UPPER SOURIS	160.17	0.00	28,758.43	0.00	7.36	3,159.99	41,220.00	216.30	32,302.25
WHITE LAKE	0.00	0.00	0.00	0.00	0.00	1,040.00	28,800.00	0.00	1,040.00
WILD RICE LAKE	0.00	0.00	0.00	0.00	0.00	0.00	0.00	778.80	778.80
WILLOW LAKE	0.00	0.00	0.00	0.00	0.69	0.00	0.00	2,619.69	2,620.38
WINTERING RIVER	0.00	0.00	0.00	0.00	0.00	0.00	0.00	239.26	239.26
WOOD LAKE	0.00	0.00	0.00	0.00	0.00	0.00	0.00	280.00	280.00
State Total: 65	4,444.40	0.00	113,502.32	14,739.19	3,260.12	76,893.03	3,797,882.76	130,604.09	343,443.15
OHIO									
CEDAR POINT	0.00	0.00	0.00	0.00	2,445.42	0.00	0.00	4.35	2,449.77
OTTAWA	0.00	0.00	0.00	0.00	0.00	6,113.04	5,150,493.55	590.85	6,703.89
WEST SISTER ISLAND	77.13	0.00	0.00	0.00	0.00	0.00	0.00	3.00	80.13
State Total: 3	77.13	0.00	0.00	0.00	2,445.42	6,113.04	5,150,493.55	598.20	9,233.79
OKLAHOMA									
DEEP FORK	0.00	0.00	0.00	0.00	291.81	9,318.91	2,667,675.00	3.81	9,614.53
FSA INTEREST OK	** *	0.00	0.00	0.00	0.00	0.00	0.00	4,663.41	4,663.41
LITTLE RIVER	0.00	0.00	0.00	0.00	0.00	13,660.04	10,833,445.31	0.00	13,660.04
OPTIMA	0.00	0.00	0.00 E	4,332.81	0.00	0.00	0.00	0.00	4,332.81
OZARK PLATEAU	0.00	0.00	255.00	0.00	608.73	2,593.04	787,165.00	403.53	3,860.30
SALT PLAINS	19,314.09	0.00	0.00 E	11,565.28	170.74	1,117.39	50,837.00	29.81	32,197.31
SEQUOYAH	0.00	0.00	0.00 E	20,800.00	0.00	0.00	0.00	0.00	20,800.00
TISHOMINGO	0.00	0.00	0.00 E	16,464.18	0.00	0.00	0.00	0.00	16,464.18
WASHITA	0.00	0.00	0.00 R	8,061.81	0.00	13.56	6,780.00	0.00	8,075.37
WICHITA MOUNTAINS	58,652.11	0.00	367.49	0.00	0.00	0.00	0.00	0.00	59,019.60
State Total: 9	77,966.20	0.00	622.49	61,224.08	1,071.28	26,702.94	14,345,902.31	5,100.56	172,687.55
OREGON									
ANKENY	0.00	0.00	0.00	0.00	0.00	2,796.33	893,600.00	0.00	2,796.33
BANDON MARSH	0.00	0.00	0.00	0.00	34.26	830.64	1,765,028.00	0.00	864.90
BASKETT SLOUGH	0.00	0.00	0.00	0.00	0.00	2,492.33	941,985.00	0.00	2,492.33
BEAR VALLEY	0.00	0.00	0.00	0.00	0.00	4,198.08	3,298,024.00	2.18	4,200.26
CAPE MEARES	138.51	0.00	0.00	0.00	0.00	0.00	0.00	0.00	138.51
COLD SPRINGS	50.00 R	1,748.15	0.00 R	931.80	0.00	386.88	2,760.00	0.00	3,116.83
DEER FLAT	(21) *	162.44	0.00	0.00	25.50	0.00	0.00	0.00	187.94
FSA INTEREST OR	** *	0.00	0.00	160.86	0.00	0.00	0.00	748.93	909.79
HART MOUNTAIN	183,855.79 LM	1,951.76	837.95	0.00	606.16	83,356.23	3,180,274.98	0.00	270,607.89
JULIA BUTLER HANSEN	(26)	0.00	0.00	0.00	799.03	2,367.74	2,150,510.00	0.00	3,166.77

Table 3. National Wildlife Refuges

State and Unit	Reserved from Public Domain		Acquired by Other Federal Agency		Devise or Gift	Purchased		Agreement Easement or Lease	Total Acres
	Sole or Primary	Secondary	Sole or Primary	Secondary		Acres	Cost(\$)		
KLAMATH MARSH	0.00	0.00	0.00	0.00	0.00	40,884.98	11,921,907.00	0.00	40,884.98
LEWIS AND CLARK	0.00	0.00	4,530.14	0.00	4,782.08	2,850.63	469,250.00	4.00	12,166.85
LOWER KLAMATH (2) *	6,618.13	0.00	0.00	0.00	0.00	0.00	0.00	0.00	6,618.13
MALHEUR	57,898.48	0.00	55,929.86	0.00	240.00	73,027.67	3,239,576.60	30.93	187,126.94
MCKAY CREEK	23.50	0.00	0.00 R	1,813.00	0.00	0.00	0.00	0.00	1,836.50
NESTUCCA BAY	0.00	0.00	30.70	0.00	27.50	829.79	2,795,902.00	0.00	887.99
OREGON ISLANDS	926.06	0.00	0.00	0.00	2.41	151.82	4,880,000.00	2.32	1,082.61
SHELDON (15) *	0.00	0.00	0.00	0.00	0.00	627.48	4,079.00	0.00	627.48
SILETZ BAY	0.00	0.00	0.00	0.00	42.03	469.70	1,912,640.00	57.47	569.20
THREE ARCH ROCKS	15.00	0.00	0.00	0.00	0.00	0.00	0.00	0.00	15.00
TUALATIN RIVER	0.00	0.00	108.14	0.00	42.50	1,609.25	10,055,388.01	95.90	1,855.79
UMATILLA (26)	0.00 E	348.37	1,449.40 E	7,082.00	0.00	27.60	33,000.00	0.00	8,907.37
UPPER KLAMATH	10,655.31	0.00	0.00	0.00	0.00	6,538.09	5,753,651.00	0.00	17,193.40
WILLIAM L. FINLEY	0.00	0.00	0.00	0.00	0.00	5,697.06	2,600,006.00	8.94	5,706.00
State Total: 20	260,343.22	4,048.28	63,047.05	9,826.80	6,601.47	229,142.30	55,897,581.59	950.67	573,959.79
PENNSYLVANIA									
ERIE	0.00	0.00	0.00	0.00	0.00	8,789.48	1,588,971.64	10.75	8,800.23
JOHN HEINZ	0.00	0.00	87.26	0.00	243.14	648.93	8,146,762.80	13.84	993.17
OHIO RIVER ISLANDS (34) *	0.00	0.00	0.00	0.00	0.00	55.20	82,500.00	0.00	55.20
State Total: 2	0.00	0.00	87.26	0.00	243.14	9,493.61	9,818,234.44	24.59	9,848.60
RHODE ISLAND									
BLOCK ISLAND	0.00	0.00	26.30	0.00	0.00	86.42	6,105,000.00	20.00	132.72
JOHN H. CHAFEE	0.00	0.00	0.00	0.00	41.50	467.11	8,050,400.00	13.61	522.22
NINIGRET	0.00	0.00	398.66	0.00	0.00	465.61	5,919,000.00	3.67	867.94
SACHUEST POINT	0.00	0.00	157.00	0.00	62.80	22.10	0.00	0.00	241.90
TRUSTOM POND	0.00	0.00	0.00	0.00	526.70	115.02	868,000.00	135.58	777.30
State Total: 5	0.00	0.00	581.96	0.00	631.00	1,156.26	20,942,400.00	172.86	2,542.08
SOUTH CAROLINA									
CAPE ROMAIN	0.00	0.00	5,242.36	0.00	6,551.00	23,313.82	847,916.18	31,180.00	66,287.18
CAROLINA SANDHILLS	0.00	0.00	44,106.73	0.00	0.00	1,465.52	241,036.75	0.00	45,572.25
ERNEST F. HOLLINGS ACE BASIN	0.00	0.00	0.00	0.00	0.00	11,836.21	12,447,540.78	0.00	11,836.21
FSA INTEREST SC ** *	0.00	0.00	200.30	0.00	0.00	0.00	0.00	1,229.74	1,430.04
PINCKNEY ISLAND	0.00	0.00	0.00	0.00	1,324.70	0.00	0.00	2,728.00	4,052.70
SANTEE	0.00	0.00	0.00	0.00	0.00	4,413.28	569,953.57	8,070.00	12,483.28
SAVANNAH (1) *	0.00	0.00	5,634.88	0.00	37.10	9,315.09	1,667,503.54	24.30	15,011.37
TYBEE	0.00	0.00	0.00 E	100.00	0.00	0.00	0.00	0.00	100.00
WACCAMAW	0.00	0.00	0.00	0.00	870.50	11,098.66	15,253,608.70	9,737.58	21,706.74
State Total: 7	0.00	0.00	55,184.27	100.00	8,783.30	61,442.58	31,027,559.52	52,969.62	178,479.77
SOUTH DAKOTA									
BEAR BUTTE	0.00	0.00	0.00	0.00	0.00	0.00	0.00	374.20	374.20
DAKOTA TALLGRASS PRAIRIE (44) *	0.00	0.00	0.00	0.00	0.00	0.00	0.00	53,260.66	53,260.66
FSA INTEREST SD ** *	0.00	0.00	0.00	0.00	0.00	0.00	0.00	151.00	151.00
KARL E. MUNDT (10)	0.00	0.00	0.00	0.00	738.82	0.00	0.00	305.00	1,043.82
LACREEK	0.00	0.00	6,807.47	0.00	223.11	9,379.75	768,491.00	445.00	16,855.33
LAKE ANDES	0.00	0.00	320.26	0.00	0.00	617.64	92,322.00	4,701.53	5,639.43
SAND LAKE	80.00	0.00	17,449.24	0.00	0.00	3,970.58	164,922.00	320.37	21,820.19
WAUBAY	0.00	0.00	3,965.92	0.00	0.00	683.77	23,838.00	90.53	4,740.22
State Total: 6	80.00	0.00	28,542.89	0.00	961.93	14,651.74	1,049,573.00	59,648.29	103,884.85
TENNESSEE									
CHICKASAW	0.00	0.00	0.00	0.00	195.73	20,374.61	23,252,782.72	5,387.90	25,958.24
CROSS CREEKS	0.00	0.00	6,327.77 E	2,442.00	0.00	91.72	26,200.00	0.00	8,861.49
FSA INTEREST TN ** *	0.00	0.00	112.98	0.00	0.00	0.00	0.00	572.41	685.39
HATCHIE	0.00	0.00	0.00	0.00	0.00	11,556.10	1,862,329.25	0.00	11,556.10
LAKE ISOM	0.00	0.00	1,497.54	0.00	0.00	360.84	27,290.72	0.00	1,858.38
LOWER HATCHIE	0.00	0.00	0.00	0.00	8.26	10,388.48	13,911,216.00	1,872.96	12,269.70
REELFOOT (22) *	0.00	0.00	0.00	0.00	0.00	563.43	279,531.78	7,847.27	8,410.70
TENNESSEE	0.00	0.00	0.00 T	50,830.30	0.00	527.67	247,147.10	1.49	51,359.46
State Total: 6	0.00	0.00	7,938.29	53,272.30	203.99	43,862.85	39,606,497.57	15,682.03	120,959.46
TEXAS									
ANAHUAC	0.00	0.00	0.00	0.00	368.45	33,938.40	13,968,874.47	63.09	34,369.94

Table 3. National Wildlife Refuges

State and Unit	Reserved from Public Domain		Acquired by Other Federal Agency		Devise or Gift	Purchased		Agreement Easement or Lease	Total Acres
	Sole or Primary	Secondary	Sole or Primary	Secondary		Acres	Cost(\$)		
ARANSAS	0.00	0.00	19,014.19	0.00	7,812.89	62,936.97	17,166,816.80	24,893.00	114,657.05
ATTWATER PRAIRIE CHICKEN	0.00	0.00	0.00	0.00	2,633.30	7,904.50	6,428,029.65	0.00	10,537.80
BALCONES CANYONLANDS	0.00	0.00	0.00	0.00	0.00	19,493.94	27,005,861.66	3,590.26	23,084.20
BIG BOGGY	0.00	0.00	0.00	0.00	0.00	4,216.29	2,457,398.19	309.88	4,526.17
BRAZORIA	0.00	0.00	0.00	0.00	25.00	44,220.20	14,664,988.26	168.68	44,413.88
BUFFALO LAKE	0.00	0.00	7,663.93	0.00	0.00	0.00	0.00	0.23	7,664.16
CADDO LAKE	0.00	0.00	6,952.93	A 1,461.07	0.00	0.00	0.00	0.00	8,414.00
FSA INTEREST TX	** *	0.00	2,203.91	0.00	0.00	0.00	0.00	572.30	2,776.21
GRULLA	(17) *	0.00	0.00	0.00	0.00	4.97	5,000.00	0.00	4.97
HAGERMAN	0.00	0.00	0.00	E 11,319.84	0.00	0.00	0.00	0.00	11,319.84
LAGUNA ATASCOSA	0.00	0.00	8,486.00	0.00	1,986.43	78,253.22	13,180,315.84	113.10	88,838.75
LITTLE SANDY	0.00	0.00	0.00	0.00	0.00	0.00	0.00	3,802.00	3,802.00
LOWER RIO GRANDE VALLEY	0.00	0.00	46.18	0.00	1,644.32	78,077.48	72,207,076.50	10,979.81	90,747.79
MCFADDIN	0.00	0.00	0.00	0.00	0.00	51,112.55	10,956,489.20	7,748.88	58,861.43
MOODY	0.00	0.00	0.00	0.00	0.00	0.00	0.00	3,516.87	3,516.87
MULESHOE	0.00	0.00	3,654.30	0.00	0.00	2,794.80	232,740.00	0.00	6,449.10
NECHES RIVER	0.00	0.00	0.00	0.00	0.00	0.00	0.00	1.00	1.00
SAN BERNARD	0.00	0.00	0.00	0.00	2,532.01	42,061.77	24,160,302.70	490.61	45,084.39
SANTA ANA	0.00	0.00	0.00	0.00	37.06	2,049.91	203,516.00	0.53	2,087.50
TEXAS POINT	0.00	0.00	0.00	0.00	0.00	8,952.02	1,719,000.00	0.00	8,952.02
TRINITY RIVER	0.00	0.00	0.00	0.00	775.99	23,073.26	16,685,652.99	0.00	23,849.25
State Total: 20	0.00	0.00	48,021.44	12,780.91	17,815.45	459,090.28	221,042,062.26	56,250.24	593,958.32
UTAH									
BEAR RIVER	43,442.89	0.00	0.00	0.00	4,285.43	26,221.45	4,728,119.47	46.64	73,996.41
COLORADO RIVER	(46)	0.00	0.00	0.00	0.00	0.00	0.00	1,008.10	1,008.10
FISH SPRINGS	14,217.42	0.00	0.00	0.00	0.00	3,774.82	93,325.00	0.00	17,992.24
FSA INTEREST UT	** *	0.00	161.68	0.00	0.00	0.00	0.00	280.84	442.52
OURAY	3,111.08	0.00	0.00	0.00	0.00	5,014.98	461,084.25	3,850.50	11,976.56
State Total: 4	60,771.39	0.00	161.68	0.00	4,285.43	35,011.25	5,282,528.72	5,186.08	105,415.83
VERMONT									
FSA INTEREST VT	** *	0.00	0.00	0.00	0.00	0.00	0.00	71.00	71.00
MISSISQUOI	0.00	0.00	0.00	0.00	264.50	6,482.19	784,804.27	15.20	6,761.89
SILVIO O. CONTE	(43)	0.00	0.00	0.00	81.86	26,569.15	7,013,433.10	0.00	26,651.01
State Total: 2	0.00	0.00	0.00	0.00	346.36	33,051.34	7,798,237.37	86.20	33,483.90
VIRGINIA									
BACK BAY	0.00	0.00	0.00	0.00	2.36	9,128.80	24,905,984.08	17.80	9,148.96
CHINCOTEAGUE	(23)	0.00	0.23	0.00	1,434.85	11,439.00	8,316,070.16	740.60	13,614.68
EASTERN SHORE OF VIRGINIA	0.00	0.00	168.10	0.00	70.35	1,164.27	11,882,001.00	13.00	1,415.72
ELIZ. HARTWELL MASON NECK	0.00	0.00	0.00	0.00	0.00	1,486.98	7,235,359.50	789.80	2,276.78
FEATHERSTONE	0.00	0.00	0.00	0.00	161.92	163.90	486,800.00	0.00	325.82
FISHERMAN ISLAND	0.00	0.00	1,025.00	0.00	0.00	825.00	1,600,000.00	46.30	1,896.30
FSA INTEREST VA	** *	0.00	0.00	0.00	0.00	0.00	0.00	133.70	133.70
GREAT DISMAL SWAMP	(24) *	0.00	27.14	0.00	49,097.01	35,968.96	17,198,270.15	0.00	85,093.11
JAMES RIVER	0.00	0.00	0.00	0.00	0.00	4,199.58	6,966,072.00	0.00	4,199.58
MACKAY ISLAND	(24) *	0.00	0.00	0.00	0.00	874.40	26,855.75	0.00	874.40
MARTIN	(23) *	0.00	0.00	0.00	145.62	0.00	0.00	0.00	145.62
NANSEMOND	0.00	0.00	422.99	0.00	0.00	0.00	11,350.00	0.00	422.99
OCCOQUAN BAY	0.00	0.00	642.07	0.00	0.00	0.00	0.00	0.00	642.07
PLUM TREE ISLAND	0.00	0.00	3,275.60	0.00	15.08	211.00	105,500.00	0.00	3,501.68
PRESQUILE	0.00	0.00	0.00	0.00	0.00	0.00	0.00	1,328.92	1,328.92
RAPPAHANNOCK RIVER VALLEY	0.00	0.00	0.00	0.00	1,264.11	5,103.16	10,941,838.11	1,822.63	8,189.90
WALLOPS ISLAND	0.00	0.00	373.00	0.00	0.00	0.00	0.00	0.00	373.00
State Total: 13	0.00	0.00	5,934.13	0.00	52,191.30	70,565.05	89,676,100.75	4,892.75	133,583.23
WASHINGTON									
COLUMBIA	10,978.11	R 1,387.11	0.00	R 1,274.89	0.00	15,062.09	458,001.04	894.07	29,596.27
CONBOY LAKE	0.00	0.00	0.00	0.00	80.00	6,271.41	2,804,410.00	718.29	7,069.70
COPALIS	60.80	0.00	0.00	0.00	0.00	0.00	0.00	0.00	60.80
DUNGENESS	202.50	CG 32.50	0.00	0.00	128.66	84.22	756,300.00	324.64	772.52
FLATTERY ROCKS	125.00	0.00	0.00	0.00	0.00	0.00	0.00	0.00	125.00
FRANZ LAKE	0.00	0.00	0.00	0.00	0.00	550.33	1,143,700.00	1.40	551.73

Table 3. National Wildlife Refuges

State and Unit	Reserved from Public Domain		Acquired by Other Federal Agency		Devise or Gift	Purchased		Agreement Easement or Lease	Total Acres	
	Sole or Primary	Secondary	Sole or Primary	Secondary		Acres	Cost(\$)			
FSA INTEREST WA	** *	0.00	0.00	486.01	0.00	0.00	0.00	0.00	1,004.30	1,490.31
GRAYS HARBOR		0.00	0.00	0.00	0.00	0.00	1,407.77	1,039,800.00	63.61	1,471.38
JULIA BUTLER HANSEN	(4) *	0.00	0.00	0.00	0.00	0.00	2,888.78	1,980,321.00	155.66	3,044.44
LITTLE PEND OREILLE		8,790.40	0.00	27,359.33	0.00	0.00	6,443.84	626,425.00	0.00	42,593.57
MCNARY		0.00	0.00	3,106.71	E 11,895.00	5.49	468.19	1,002,435.00	30.00	15,505.39
NISQUALLY		0.00	0.00	486.25	0.00	124.19	3,684.60	10,714,825.32	32.36	4,327.40
PIERCE		0.00	0.00	0.00	0.00	319.00	10.38	125,000.00	0.00	329.38
PROTECTION ISLAND		0.00	0.00	0.00	0.00	1.42	317.89	3,624,095.00	340.00	659.31
QUILLAYUTE NEEDLES		300.20	0.00	0.00	0.00	0.00	0.00	0.00	0.00	300.20
RIDGEFIELD		0.00	0.00	0.00	0.00	24.99	5,190.97	5,314,600.00	1.74	5,217.70
SADDLE MOUNTAIN		0.00	DOE 440.00	0.00	DOE 61,045.93	0.00	0.00	0.00	0.00	161,485.93
SAN JUAN ISLANDS		448.50	0.00	0.00	0.00	0.00	0.00	0.00	0.00	448.50
STEIGERWALD LAKE		0.00	0.00	632.44	0.00	0.00	413.58	2,763,000.00	0.00	1,046.02
TOPPENISH		0.00	0.00	0.00	0.00	0.00	1,977.55	715,137.00	1.29	1,978.84
TURNBULL		0.00	0.00	0.00	0.00	237.92	15,858.92	1,286,880.48	2,121.00	18,217.84
UMATILLA	(4) *	0.00	E 102.50	1,465.83	E 13,107.00	0.00	0.00	0.00	200.50	14,875.83
WILLAPA		2,058.90	0.00	0.00	0.00	892.20	10,361.72	7,344,927.74	3,122.81	16,435.63
State Total:	20	22,964.41	1,962.11	33,536.57	187,322.82	1,813.87	70,992.24	41,699,857.58	9,011.67	327,603.69
WEST VIRGINIA										
CANAAN VALLEY		0.00	0.00	0.00	0.00	28.19	16,005.82	33,454,949.00	19.00	16,053.01
FSA INTEREST WV	** *	0.00	0.00	0.00	0.00	0.00	0.00	0.00	8.37	8.37
OHIO RIVER ISLANDS	(35)	0.00	0.00	18.90	0.00	229.62	2,109.35	4,249,242.10	251.31	2,609.18
State Total:	2	0.00	0.00	18.90	0.00	257.81	18,115.17	37,704,191.10	278.68	18,670.56
WISCONSIN										
FOX RIVER		0.00	0.00	0.00	0.00	0.00	974.48	654,333.02	0.00	974.48
FSA INTEREST WI	** *	0.00	0.00	920.00	0.00	0.00	0.00	0.00	0.00	920.00
GRAVEL ISLAND		27.00	0.00	0.00	0.00	0.00	0.00	0.00	0.00	27.00
GREEN BAY		330.70	0.00	0.00	0.00	0.00	0.00	0.00	0.00	330.70
HORICON		0.00	0.00	0.00	0.00	5.44	21,374.69	847,988.34	33.83	21,413.96
NECEDAH		30.18	0.00	43,283.42	0.00	0.00	382.26	23,194.26	0.00	43,695.86
TREMPEALEAU		0.00	0.00	0.00	0.00	0.00	6,198.83	925,392.50	0.00	6,198.83
UPPER MISSISSIPPI RIVER	(25) *	655.57	0.00	4.23	E 40,341.00	119.18	48,596.28	1,492,106.27	62.50	89,778.76
WHITTLESEY CREEK		0.00	0.00	0.00	0.00	50.02	238.80	876,500.00	40.00	328.82
State Total:	7	1,043.45	0.00	44,207.65	40,341.00	174.64	77,765.34	4,819,514.39	136.33	163,668.41
WYOMING										
BAMFORTH		201.23	0.00	0.00	0.00	0.00	964.80	6,368.00	0.00	1,166.03
COKEVILLE MEADOWS		0.00	0.00	0.00	0.00	0.00	6,465.82	3,105,412.76	2,793.50	9,259.32
FSA INTEREST WY	** *	0.00	0.00	0.00	0.00	0.00	0.00	0.00	3,287.75	3,287.75
HUTTON LAKE		152.85	0.00	0.00	0.00	0.00	1,815.49	7,944.00	0.00	1,968.34
MORTENSON LAKE		0.00	0.00	0.00	0.00	0.00	1,927.34	571,000.00	0.00	1,927.34
NATIONAL ELK		4,676.53	0.00	0.00	0.00	4,516.60	15,584.17	7,882,177.00	1.01	24,778.31
PATHFINDER		2,294.84	R 11,501.57	0.00	R 3,010.49	0.00	0.00	0.00	0.00	16,806.90
SEEDSKADEE		10,124.29	0.00	16,079.93	0.00	0.00	0.00	0.00	1,026.00	27,230.22
State Total:	7	17,449.74	11,501.57	16,079.93	3,010.49	4,516.60	26,757.62	11,572,901.76	7,108.26	86,424.21
AMERICAN SAMOA										
ROSE ATOLL		1,613.00	0.00	0.00	0.00	0.00	0.00	0.00	0.00	1,613.00
State Total:	1	1,613.00	0.00	0.00	0.00	0.00	0.00	0.00	0.00	1,613.00
GUAM										
GUAM		0.00	0.00	772.10	0.00	0.00	0.00	0.00	22,456.00	23,228.10
State Total:	1	0.00	0.00	772.10	0.00	0.00	0.00	0.00	22,456.00	23,228.10
U.S. MINOR OUTLYING ISLANDS										
BAKER ISLAND		0.00	0.00	410,183.89	0.00	0.00	0.00	0.00	0.00	410,183.89
HOWLAND ISLAND		0.00	0.00	410,999.25	0.00	0.00	0.00	0.00	0.00	410,999.25
JARVIS ISLAND		0.00	0.00	429,853.17	0.00	0.00	0.00	0.00	0.00	429,853.17
JOHNSTON ATOLL NWR		0.00	0.00	100.00	0.00	0.00	0.00	0.00	0.00	100.00
KINGMAN REEF		0.00	0.00	426,392.00	0.00	0.00	0.00	0.00	0.00	426,392.00
MARIANA ARC OF FIRE NWR		0.00	0.00	55,912.00	0.00	0.00	0.00	0.00	0.00	55,912.00
MARIANA TRENCH NWR		0.00	0.00	50,532,102.00	0.00	0.00	0.00	0.00	0.00	50,532,102.00
MIDWAY ATOLL		0.00	0.00	580,991.50	0.00	0.00	0.00	0.00	0.00	580,991.50
NAVASSA ISLAND		0.00	0.00	364,950.00	0.00	0.00	0.00	0.00	0.00	364,950.00

Table 3. National Wildlife Refuges

State and Unit	Reserved from Public Domain		Acquired by Other Federal Agency		Devise or Gift	Purchased		Agreement Easement or Lease	Total Acres
	Sole or Primary	Secondary	Sole or Primary	Secondary		Acres	Cost(\$)		
PALMYRA ATOLL	0.00	0.00	503,963.00	0.00	0.00	443.95	9,500,000.00	2.30	504,409.25
WAKE ATOLL NWR	0.00	0.00	495,515.00	0.00	0.00	0.00	0.00	0.00	495,515.00
State Total: 11	0.00	0.00	54,210,961.81	0.00	0.00	443.95	9,500,000.00	2.30	54,211,408.06
PUERTO RICO									
CABO ROJO	0.00	0.00	587.33	0.00	0.00	1,269.38	2,999,265.63	0.00	1,856.71
CULEBRA	0.00	0.00	1,547.17	0.00	0.00	0.00	0.00	14.21	1,561.38
DESECHEO	0.00	0.00	360.00	0.00	0.00	0.00	0.00	0.00	360.00
LAGUNA CARTAGENA	0.00	0.00	262.86	0.00	0.00	0.00	0.00	772.89	1,035.75
VIEQUES	0.00	0.00	17,770.62	0.00	0.00	0.00	0.00	0.00	17,770.62
State Total: 5	0.00	0.00	20,527.98	0.00	0.00	1,269.38	2,999,265.63	787.10	22,584.46
VIRGIN ISLANDS									
BUCK ISLAND	0.00	0.00	46.07	0.00	0.00	0.00	0.00	0.00	46.07
GREEN CAY	0.00	0.00	0.00	0.00	0.00	13.77	250,000.00	0.00	13.77
SANDY POINT	0.00	0.00	0.00	0.00	0.00	530.31	3,534,370.00	0.00	530.31
State Total: 3	0.00	0.00	46.07	0.00	0.00	544.08	3,784,370.00	0.00	590.15
Grand Total: 551	81,333,223.87	607,565.43	55,674,644.77	927,314.46	769,796.64	4,335,322.48	2,029,573,249.21	1,503,070.90	145,150,938.55

- (1) ALSO IN GEORGIA
- (2) ALSO IN CALIFORNIA
- (3) ALSO IN ARIZONA
- (4) ALSO IN OREGON
- (5) ALSO IN ALABAMA
- (6) ALSO IN FLORIDA
- (7) ALSO IN SOUTH CAROLINA
- (8) ALSO IN MISSOURI
- (9) ALSO IN IOWA, MINNESOTA AND WISCONSIN
- (10) ALSO IN NEBRASKA
- (11) ALSO IN ILLINOIS
- (12) ALSO IN TEXAS
- (13) ALSO IN ILLINOIS, MINNESOTA AND WISCONSIN
- (14) ALSO IN TENNESSEE
- (15) ALSO IN NEVADA
- (16) ALSO IN VIRGINIA
- (17) ALSO IN NEW MEXICO
- (18) ALSO IN ILLINOIS, IOWA AND WISCONSIN
- (19) ALSO IN IOWA
- (20) ALSO IN SOUTH DAKOTA
- (21) ALSO IN IDAHO
- (22) ALSO IN KENTUCKY
- (23) ALSO IN MARYLAND
- (24) ALSO IN NORTH CAROLINA

- (25) ALSO IN ILLINOIS, IOWA AND MINNESOTA
- (26) ALSO IN WASHINGTON
- (27) ALSO IN MISSISSIPPI
- (28) ALSO IN LOUISIANA
- (33) ALSO IN ILLINOIS AND IOWA
- (34) ALSO IN WEST VIRGINIA AND KENTUCKY
- (35) ALSO IN PENNSYLVANIA AND KENTUCKY
- (37) ALSO IN NEW HAMPSHIRE
- (37) ALSO IN MAINE
- (38) ALSO IN WEST VIRGINIA AND PENNSYLVANIA
- (39) ALSO IN NEW YORK
- (40) ALSO IN NEW JERSEY
- (41) ALSO IN MASSACHUSETTS, NEW HAMPSHIRE AND CONNECTICUT
- (42) ALSO IN VERMONT, NEW HAMPSHIRE AND CONNECTICUT
- (43) ALSO IN VERMONT, MASSACHUSETTS AND CONNECTICUT
- (44) ALSO IN NORTH DAKOTA
- (45) ALSO IN UTAH
- (46) ALSO IN COLORADO
- (47) ALSO IN MINNESOTA
- (48) ALSO IN VERMONT, MASSACHUSETTS AND NEW HAMPSHIRE

- A DEPARTMENT OF THE ARMY
- BIA BUREAU OF INDIAN AFFAIRS, DEPARTMENT OF THE INTERIOR
- C DEPARTMENT OF COMMERCE
- CG COAST GUARD, DEPARTMENT OF HOMELAND SECURITY
- DOE DEPARTMENT OF ENERGY (FUNCTIONS FORMERLY UNDER NUCLEAR REGULATORY COMMISSION)
- E CORPS OF ENGINEERS, DEPARTMENT OF THE ARMY
- F FOREST SERVICE, DEPARTMENT OF AGRICULTURE
- FA FEDERAL AVIATION ADMINISTRATION, DEPARTMENT OF TRANSPORTATION
- FSA FARM SERVICE AGENCY (FORMERLY FARMERS HOME ADMINISTRATION, DEPARTMENT OF AGRICULTURE)
- GS GEOLOGICAL SURVEY, DEPARTMENT OF THE INTERIOR
- LM BUREAU OF LAND MANAGEMENT, DEPARTMENT OF THE INTERIOR
- N DEPARTMENT OF THE NAVY
- NA NATIONAL AERONAUTICS AND SPACE ADMINISTRATION
- R BUREAU OF RECLAMATION, DEPARTMENT OF THE INTERIOR
- T TENNESSEE VALLEY AUTHORITY
- (#)* COUNTED IN ANOTHER STATE
- *** SUMMARY BY STATE OF ALL OTHER ACRES, BOTH FEE AND LESS THAN FEE, ACQUIRED FROM THE FSA, NOT REPORTED WITHIN AN EXISTING PROJECT. SUMMARY MAY CONTAIN ONE OR MORE OWNERSHIPS, FSA INTEREST STATE SUMMARY ACRES ARE INCLUDED IN THE TOTAL ACRES FOR EACH STATE BUT ARE NOT COUNTED AS SEPARATE UNITS IN THE NATIONAL WILDLIFE REFUGE STATE TOTALS.

The Fish and Wildlife Service administers lands within six National Monuments.

The **World War II Valor in the Pacific National Monument** includes 4,950 acres within the Alaska Maritime National Wildlife Refuge and 1354 acres within the Tule Lake National Wildlife Refuge. The National Park Service generally administers the monument, except that the Service administers the portions of the Monument within refuge boundaries.

The **Hanford Reach National Monument** in Washington includes the 161,486-acre Saddle Mountain National Wildlife Refuge and an additional 32,965 acres outside the Refuge boundary. The Service manages the Monument under existing agreements with the Department of Energy, which retains authority over certain Monument lands not covered by those management agreements.

Papahānaumokuākea Marine National Monument encompasses more than 89,483,000 acres. Of that, 835,410 acres exists within the Midway Atoll National Wildlife Refuge and Hawaiian Islands National Wildlife Refuge. Three trustees—the Department of the Interior (through the Service), the Department of Commerce, and the State of Hawai'i—jointly administer the Monument through the Monument Management Board.

The **Marianas Trench Marine National Monument** consists entirely of submerged features in and adjacent to the Commonwealth of the Northern Mariana Islands. The Monument includes three units: the Islands Unit, the Volcanic Unit, and the Trench Unit. The Islands Unit encompasses 10,501,831 acres and is not part of a National Wildlife Refuge. The

Trench Unit and Volcanic Unit form the boundaries of the 50,532,102-acre Mariana Trench NWR and 55,912-acre Mariana Arc of Fire NWR. The Service is the designated manager for all three Monument Units, in consultation with NOAA, but NOAA has primary management responsibility for fisheries activities.

The **Pacific Remote Islands Marine National Monument** is composed of approximately 52 million acres of U.S. insular possessions in the Pacific Ocean. Of that, approximately 2.7 million acres are within the 12 nautical mile area and encompass the following refuges: Baker Island NWR, Howland Island NWR, Jarvis Island NWR, Johnston Atoll NWR, Kingman Reef NWR, Palmyra Atoll NWR, and Wake Atoll NWR. The remaining acreage is within the 12-50 nautical mile area and outside refuge boundaries. The Service is the designated manager; in consultation with NOAA, but NOAA has primary management responsibility for fisheries activities in the 12-50 nautical mile area.

The **Rose Atoll Marine National Monument** consists of the emergent and submerged lands and waters of and around Rose Atoll in American Samoa. Of the 8,571,633 acres in the Monument, 1,613 acres is within the mean low water line at the exterior perimeter of the reef; this acreage forms Rose Atoll National Wildlife Refuge. The remaining acreage extends from the exterior of the reef out to 50 nautical miles. The Service manages the lands and waters within the perimeter of the reef in consultation with NOAA, but NOAA has primary management responsibility for fisheries activities seaward from the exterior of the reef to 50 nautical miles.

Table 4. Waterfowl Production Area Counties

State and Unit	Reserved from Public Domain	Acquired by Other Federal Agency	Devise or Gift	Purchased		Agreement Easement or Lease		Total Acres
	Sole or Primary	Sole or Primary		Acres	Cost(\$)	Acres	Cost(\$)	
IDAHO								
OXFORD SLOUGH WPA	0.00	0.00	0.00	1,878.41	530,000.00	0.00	0.00	1,878.41
WPA/County Total:	1	0.00	0.00	1,878.41	530,000.00	0.00	0.00	1,878.41
State Total:	1	0.00	0.00	1,878.41	530,000.00	0.00	0.00	1,878.41
IOWA								
IOWA WMD								
BOONE	0.00	0.00	0.00	391.33	599,600.00	0.00	0.00	391.33
BUENA VISTA	0.00	0.00	0.00	69.09	169,000.00	0.00	0.00	69.09
CERRO GORDO	0.00	0.00	0.00	2,720.25	3,284,677.82	5.70	10,200.00	2,725.95
CLAY	0.00	0.00	0.00	867.93	1,146,206.85	0.00	0.00	867.93
DICKINSON	0.00	0.00	0.65	5,739.13	8,457,677.00	84.00	37,725.00	5,823.78
EMMET	0.00	0.00	0.00	2,063.28	2,603,575.00	58.00	57,250.00	2,121.28
GREENE	0.00	0.00	0.00	973.43	2,537,500.00	0.00	0.00	973.43
GUTHRIE	0.00	0.00	0.00	302.53	609,740.00	0.00	0.00	302.53
HANCOCK	0.00	0.00	0.00	802.70	545,480.26	7.00	2,250.00	809.70
KOSSUTH	0.00	0.00	0.00	3,439.86	7,729,046.98	23.00	28,775.00	3,462.86
OSCEOLA	0.00	0.00	0.00	0.00	0.00	41.00	21,250.00	41.00
PALO ALTO	0.00	0.00	0.00	674.36	961,092.65	234.00	262,050.00	908.36
POCAHONTAS	0.00	0.00	0.00	654.16	1,716,400.00	0.00	0.00	654.16
POLK	0.00	0.00	0.00	110.00	241,500.00	0.00	0.00	110.00
SAC	0.00	0.00	0.00	774.42	1,717,280.00	0.00	0.00	774.42
WINNEBAGO	0.00	0.00	0.00	1,016.95	1,138,300.31	105.00	54,025.00	1,121.95
WORTH	0.00	0.00	0.00	1,491.84	1,088,329.87	18.00	9,250.00	1,509.84
WRIGHT	0.00	0.00	0.00	1,696.65	2,615,725.00	0.00	0.00	1,696.65
WPA/County Total:	18	0.00	0.00	23,787.91	37,161,131.74	575.70	482,775.00	24,364.26
State Total:	18	0.00	0.00	23,787.91	37,161,131.74	575.70	482,775.00	24,364.26
MAINE								
CARLTON POND WPA	0.00	0.00	0.00	1,068.21	18,277.08	0.00	0.00	1,068.21
WPA/County Total:	1	0.00	0.00	1,068.21	18,277.08	0.00	0.00	1,068.21
State Total:	1	0.00	0.00	1,068.21	18,277.08	0.00	0.00	1,068.21
MICHIGAN								
MICHIGAN WMD								
BARRY	0.00	0.00	0.00	160.00	798,177.50	0.00	0.00	160.00
JACKSON	0.00	0.00	138.41	160.00	170,000.00	0.00	0.00	298.41
VAN BUREN	0.00	0.00	0.00	77.08	43,600.00	0.00	0.00	77.08
WPA/County Total:	3	0.00	0.00	138.41	397.08	0.00	0.00	535.49
State Total:	3	0.00	0.00	138.41	397.08	0.00	0.00	535.49
MINNESOTA								
BIG STONE WMD								
LINCOLN	0.00	0.00	0.00	1,094.01	846,200.00	1,654.24	1,111,721.04	2,748.25
LYON	0.00	0.00	0.00	1,553.56	1,269,720.00	361.20	177,030.00	1,914.76
WPA/County Total:	2	0.00	0.00	2,647.57	2,115,920.00	2,015.44	1,288,751.04	4,663.01
DETROIT LAKES WMD								
BECKER	0.00	0.00	6.33	13,213.33	5,379,470.56	2,866.93	1,375,560.00	16,086.59
CLAY	0.00	0.00	19.85	10,726.36	3,520,045.18	3,579.14	888,472.15	14,325.35
MAHNOMEN	0.00	0.00	0.00	6,087.33	1,183,558.90	5,741.73	166,836.00	11,829.06
NORMAN	0.00	0.00	0.00	1,120.00	400,000.00	0.00	0.00	1,120.00
POLK	0.00	0.00	0.00	13,052.81	2,959,552.86	1,875.96	317,900.00	14,928.77
WPA/County Total:	5	0.00	0.00	26.18	44,199.83	14,063.76	2,748,768.15	58,289.77
FERGUS FALLS WMD								
DOUGLAS	0.00	0.00	0.00	10,088.82	3,028,443.20	6,197.41	986,280.98	16,286.23
GRANT	0.00	0.00	0.00	10,287.74	3,194,668.12	3,769.25	1,350,854.00	14,056.99
OTTER TAIL	0.00	0.00	52.19	21,796.13	8,614,552.26	15,542.23	4,268,980.25	37,390.55
WILKIN	0.00	0.00	0.00	2,433.26	900,064.35	309.00	93,750.00	2,742.26
WPA/County Total:	4	0.00	0.00	52.19	44,605.95	25,817.89	6,699,865.23	70,476.03
LITCHFIELD WMD								
AITKIN	0.00	0.00	0.00	69.86	28,000.00	0.00	0.00	69.86
KANDIYOHI	0.00	0.00	34.66	13,875.28	6,498,318.93	4,718.73	1,098,326.80	18,628.67
MCLEOD	0.00	0.00	0.00	1,720.79	3,646,793.00	996.52	984,644.90	2,717.31
MEEKER	0.00	0.00	0.00	4,866.29	4,157,389.10	2,580.25	1,344,142.00	7,446.54

Table 4. Waterfowl Production Area Counties

State and Unit	Reserved from Public Domain	Acquired by Other Federal Agency	Devise or Gift	Purchased		Agreement Easement or Lease		Total Acres	
	Sole or Primary	Sole or Primary		Acres	Cost(\$)	Acres	Cost(\$)		
RENVILLE	0.00	0.00	0.00	1,658.03	2,211,040.00	0.00	0.00	1,658.03	
STEARNS	0.00	0.00	0.00	9,133.36	2,926,533.87	1,775.71	670,635.70	10,909.07	
TODD	0.00	0.00	0.00	802.85	385,672.20	42.58	17,480.00	845.43	
WRIGHT	0.00	0.00	0.00	3,070.12	6,276,520.90	437.50	223,575.00	3,507.62	
WPA/County Total:	8	0.00	0.00	34.66	35,196.58	26,130,268.00	10,551.29	4,338,804.40	45,782.53
MINNESOTA VALLEY WMD									
BLUE EARTH	0.00	0.00	79.89	1,241.25	1,765,450.00	735.61	1,156,550.00	2,056.75	
CARVER	0.00	0.00	0.00	219.00	321,000.00	47.57	68,976.50	266.57	
DAKOTA	0.00	0.00	0.00	73.90	201,747.00	0.05	0.00	73.95	
LESUEUR	0.00	0.00	0.00	418.99	626,254.50	242.15	222,878.50	661.14	
RICE	0.00	0.00	0.00	412.10	631,999.35	589.79	1,042,141.25	1,001.89	
SCOTT	0.00	0.00	0.00	40.00	109,200.00	164.21	248,001.00	204.21	
SIBLEY	0.00	0.00	43.48	862.40	1,079,789.73	253.25	173,190.00	1,159.13	
STEELE	0.00	0.00	16.59	630.11	653,244.00	0.00	0.00	646.70	
WASECA	0.00	0.00	0.00	248.78	408,000.00	0.00	0.00	248.78	
WPA/County Total:	9	0.00	0.00	139.96	4,146.53	5,796,684.58	2,032.63	2,911,737.25	6,319.12
MORRIS WMD									
BIG STONE	0.00	0.00	0.00	11,734.74	2,650,945.83	8,757.09	2,030,006.16	20,491.83	
CHIPPEWA	0.00	0.00	0.00	244.10	127,050.00	115.10	105,525.00	359.20	
LAC QUI PARLE	0.00	0.00	0.00	4,087.42	1,084,928.73	1,915.69	878,266.00	6,003.11	
POPE	0.00	0.00	80.00	13,120.49	3,066,945.07	10,304.89	2,225,636.70	23,505.38	
STEVENS	0.00	0.00	0.00	9,587.88	3,479,202.84	1,339.00	450,415.00	10,926.88	
SWIFT	0.00	0.00	0.00	7,635.58	1,860,080.17	2,050.17	853,219.40	9,685.75	
TRAVERSE	0.00	0.00	0.00	4,105.55	1,469,588.63	1,443.61	307,665.00	5,549.16	
YELLOW MEDICINE	0.00	0.00	0.00	959.58	703,683.30	805.51	497,777.40	1,765.09	
WPA/County Total:	8	0.00	0.00	80.00	51,475.34	14,442,424.57	26,731.06	7,348,510.66	78,286.40
TAMARAC WMD									
CASS	0.00	0.00	0.00	0.00	0.00	43.00	6,000.00	43.00	
CLEARWATER	0.00	0.00	0.00	0.00	0.00	864.00	129,075.00	864.00	
WPA/County Total:	2	0.00	0.00	0.00	0.00	907.00	135,075.00	907.00	
WINDOM WMD									
COTTONWOOD	0.00	0.00	0.00	3,096.46	1,625,453.85	233.12	132,625.00	3,329.58	
FARIBAULT	0.00	0.00	0.00	830.06	800,991.80	129.37	110,775.00	959.43	
FREEBORN	0.00	0.00	133.61	1,808.27	2,373,017.25	147.99	161,650.00	2,089.87	
JACKSON	0.00	0.00	0.00	4,563.47	3,841,810.28	383.09	547,400.00	4,946.56	
MARTIN	0.00	0.00	0.00	333.89	645,369.60	271.65	287,184.39	605.54	
MOWER	0.00	0.00	86.48	0.00	0.00	0.00	0.00	86.48	
MURRAY	0.00	0.00	0.00	2,221.94	2,691,477.00	31.86	57,875.00	2,253.80	
NOBLES	0.00	0.00	0.00	521.65	580,802.00	26.00	15,600.00	547.65	
ROCK	0.00	0.00	0.00	0.00	0.00	11.00	9,350.00	11.00	
WATONWAN	0.00	0.00	0.00	56.65	31,157.50	168.42	112,209.80	225.07	
WPA/County Total:	10	0.00	0.00	220.09	13,432.39	12,590,079.28	1,402.50	1,434,669.19	15,054.98
State Total:	48	0.00	0.00	553.08	195,704.19	90,255,731.86	83,521.57	26,906,180.92	279,778.84
MONTANA									
BENTON LAKE WMD									
CASCADE	0.00	0.00	0.00	727.46	299,606.00	271.50	15,550.00	998.96	
CHOUTEAU	0.00	0.00	0.00	2,136.13	538,543.00	941.00	10,023.61	3,077.13	
GLACIER	0.00	0.00	0.00	94.20	17,898.00	10,243.33	953,495.00	10,337.53	
HILL	0.00	0.00	378.93	0.00	0.00	918.00	74,672.00	1,296.93	
LEWIS AND CLARK	0.00	0.00	0.00	0.00	0.00	6,127.95	1,071,782.00	6,127.95	
LIBERTY	0.00	0.00	0.00	0.00	0.00	428.00	14,100.00	428.00	
PONDERA	0.00	0.00	0.00	640.00	93,000.00	8,809.97	1,990,000.00	9,449.97	
POWELL	0.00	0.00	1,802.07	2,752.60	1,053,834.00	25,063.59	6,650,635.00	29,618.26	
TETON	0.00	0.00	0.00	1,486.05	376,253.00	6,334.77	241,818.00	7,820.82	
TOOLE	0.00	0.00	0.00	4,610.48	1,003,964.00	12,166.37	916,245.00	16,776.85	
WPA/County Total:	10	0.00	0.00	2,181.00	12,446.92	3,383,098.00	71,304.48	11,938,320.61	85,932.40
BOWDOIN WMD									
BLAINE	0.00	0.00	0.00	2,435.26	167,340.00	10,724.20	690,830.00	13,159.46	
PHILLIPS	0.00	0.00	51.00	7,017.35	1,476,863.00	40,129.60	3,201,273.82	47,197.95	
VALLEY	0.00	0.00	0.00	0.00	0.00	201.00	28,160.00	201.00	
WPA/County Total:	3	0.00	0.00	51.00	9,452.61	1,644,203.00	51,054.80	3,920,263.82	60,558.41

Table 4. Waterfowl Production Area Counties

State and Unit	Reserved from Public Domain	Acquired by Other Federal Agency	Devise or Gift	Purchased		Agreement Easement or Lease		Total Acres
	Sole or Primary	Sole or Primary		Acres	Cost(\$)	Acres	Cost(\$)	
CHARLES M. RUSSELL WMD								
GOLDEN VALLEY	0.00	0.00	0.00	760.27	76,427.00	160.00	3,284.00	920.27
MUSSELSHELL	0.00	0.00	0.00	532.45	163,001.00	160.00	2,000.00	692.45
PETROLEUM	0.00	0.00	0.00	40.00	23,800.00	0.00	0.00	40.00
STILLWATER	0.00	0.00	0.00	1,828.10	207,625.00	0.38	0.00	1,828.48
YELLOWSTONE	0.00	0.00	0.00	486.42	55,600.00	0.00	0.00	486.42
WPA/County Total:	5	0.00	0.00	3,647.24	526,453.00	320.38	5,284.00	3,967.62
NE MONTANA WMD								
DANIELS	0.00	0.00	7.85	1,080.58	97,669.00	1,011.32	68,125.00	2,099.75
ROOSEVELT	0.00	0.00	0.00	179.20	14,000.00	7,402.42	392,500.00	7,581.62
SHERIDAN	39.10	0.00	20.00	10,471.58	1,244,031.08	11,389.66	772,275.00	21,920.34
WPA/County Total:	3	39.10	0.00	27.85	11,731.36	19,803.40	1,232,900.00	31,601.71
NW MONTANA - FLATHEAD WMD								
FLATHEAD	0.00	0.00	807.92	4,410.31	2,246,518.00	0.00	0.00	5,218.23
WPA/County Total:	1	0.00	0.00	807.92	4,410.31	0.00	0.00	5,218.23
NW MONTANA - LAKE WMD								
LAKE	0.00	0.00	0.00	3,228.36	2,306,855.00	4,333.25	3,103,430.00	7,561.61
WPA/County Total:	1	0.00	0.00	3,228.36	2,306,855.00	4,333.25	3,103,430.00	7,561.61
State Total:	23	39.10	0.00	3,067.77	44,916.80	146,816.31	20,200,198.43	194,839.98
NEBRASKA								
RAINWATER BASIN WMD								
ADAMS	0.00	0.00	163.00	231.56	230,000.00	0.00	1,473.67	394.56
CLAY	0.00	1,052.19	312.50	5,028.14	2,348,258.85	4.25	0.00	6,397.08
FILLMORE	0.00	0.00	160.00	3,337.60	1,631,453.00	6.60	24.00	3,504.20
FRANKLIN	0.00	0.00	157.36	1,625.96	402,698.00	0.00	0.00	1,783.32
GOSPER	0.00	0.00	0.00	1,451.50	233,923.00	0.00	0.00	1,451.50
HALL	0.00	320.70	0.00	328.77	433,000.00	0.00	0.00	649.47
HAMILTON	0.00	160.00	80.00	880.00	1,271,250.00	65.17	1,291.46	1,185.17
KEARNEY	0.00	0.00	0.00	2,874.43	657,681.00	175.50	0.00	3,049.93
PHELPS	0.00	0.00	0.00	4,595.14	3,573,111.00	0.00	0.00	4,595.14
POLK FSA	0.00	0.00	0.00	0.00	0.00	140.78	0.00	140.78
SALINE FSA	0.00	61.35	0.00	0.00	0.00	43.00	0.00	104.35
SEWARD	0.00	0.00	0.00	468.59	309,010.45	0.00	0.00	468.59
YORK	0.00	0.00	0.00	879.20	419,429.00	172.86	0.00	1,052.06
WPA/County Total:	11	0.00	1,594.24	872.86	21,700.89	11,509,814.30	608.16	2,789.13
State Total:	11	0.00	1,594.24	872.86	21,700.89	608.16	2,789.13	24,776.15
NORTH DAKOTA								
ARROWWOOD WMD								
EDDY	29.84	0.00	0.00	4,627.21	498,001.00	12,227.13	314,995.00	16,884.18
FOSTER	0.00	0.00	0.00	1,487.07	96,568.00	6,946.00	239,015.00	8,433.07
WPA/County Total:	2	29.84	0.00	0.00	6,114.28	594,569.00	19,173.13	554,010.00
AUDUBON WMD								
HETTINGER	0.00	1,202.60	0.00	0.00	0.00	0.00	0.00	1,202.60
MCLEAN	515.00	7,600.91	159.00	4,068.29	420,234.00	35,154.64	1,703,065.00	47,497.84
SHERIDAN	229.20	3,990.65	334.49	7,663.03	468,427.00	53,095.43	2,002,020.00	65,312.80
WARD	120.00	0.00	0.00	5,868.60	489,211.00	50,080.49	1,917,789.00	56,069.09
WPA/County Total:	4	864.20	12,794.16	493.49	17,599.92	138,330.56	5,622,874.00	170,082.33
CHASE LAKE PRAIRIE PROJECT WMD								
STUTSMAN	251.66	1,562.69	46.07	26,416.57	1,667,016.00	65,760.75	1,849,440.00	94,037.74
WELLS	0.00	2,935.40	0.00	7,661.43	1,188,559.00	15,998.42	785,727.00	26,595.25
WPA/County Total:	2	251.66	4,498.09	46.07	34,078.00	2,855,575.00	81,759.17	2,635,167.00
CROSBY WMD								
BURKE	0.00	0.00	0.00	3,544.19	180,068.00	46,204.33	1,440,306.00	49,748.52
DIVIDE	1,244.83	0.00	0.00	9,444.62	474,790.00	38,881.58	788,435.00	49,571.03
WILLIAMS	320.00	0.00	0.00	4,163.17	278,057.00	9,200.00	247,575.00	13,683.17
WPA/County Total:	3	1,564.83	0.00	0.00	17,151.98	932,915.00	94,285.91	2,476,316.00
DEVILS LAKE WMD								
BENSON	1,660.85	232.15	25.89	7,296.77	607,908.00	42,271.68	1,601,405.00	51,487.34

Table 4. Waterfowl Production Area Counties

State and Unit	Reserved from Public Domain	Acquired by Other Federal Agency	Devise or Gift	Purchased		Agreement Easement or Lease		Total Acres	
	Sole or Primary	Sole or Primary		Acres	Cost(\$)	Acres	Cost(\$)		
CAVALIER *	0.00	723.71	0.00	10,129.12	1,354,471.00	14,071.00	313,440.00	24,923.83	
GRAND FORKS	18.30	0.00	21.77	6,766.72	1,462,108.85	1,505.90	47,735.00	8,312.69	
NELSON *	0.00	340.91	0.00	3,203.23	174,341.00	38,470.70	1,379,620.00	42,014.84	
PEMBINA *	0.00	0.00	0.00	2,258.56	218,677.00	432.90	1,900.00	2,691.46	
RAMSEY *	132.10	1,119.43	41.96	8,183.04	1,144,252.00	29,731.00	962,635.00	39,207.53	
TOWNER *	13.50	829.39	1,281.05	5,117.02	902,146.00	27,134.09	864,240.00	34,375.05	
WALSH *	5.50	387.52	0.00	1,393.19	98,128.00	9,096.61	118,800.00	10,882.82	
WPA/County Total:	8	1,830.25	3,633.11	1,370.67	44,347.65	5,962,031.85	162,713.88	5,289,775.00	213,895.56
J. CLARK SALYER WMD									
BOTTINEAU *	7.40	210.30	0.00	2,371.47	200,763.00	31,130.58	1,640,880.00	33,719.75	
MCHENRY *	993.59	0.00	0.00	4,888.80	374,404.50	60,480.88	2,961,120.00	66,363.27	
PIERCE *	3,276.00	1,054.56	12.68	8,406.26	922,055.00	44,295.63	1,499,285.00	57,045.13	
RENVILLE	0.00	0.00	0.00	311.09	23,523.00	16,998.60	1,841,665.00	17,309.69	
ROLETTE	105.96	0.00	0.00	5,685.92	759,347.00	20,824.01	485,370.00	26,615.89	
WPA/County Total:	5	4,382.95	1,264.86	12.68	21,663.54	2,280,092.50	173,729.70	8,428,320.00	201,053.73
KULM WMD									
DICKEY *	306.75	0.00	0.00	9,735.40	1,150,816.00	44,406.17	2,370,275.00	54,448.32	
LA MOURE *	0.00	634.89	0.00	4,799.96	505,095.00	15,546.70	1,147,049.00	20,981.55	
LOGAN *	835.00	160.03	0.00	11,226.24	1,006,598.00	58,906.76	1,683,886.00	71,128.03	
MCINTOSH *	297.58	0.00	9.60	17,373.48	1,368,865.00	38,642.61	940,160.00	56,323.27	
WPA/County Total:	4	1,439.33	794.92	9.60	43,135.08	4,031,374.00	157,502.24	6,141,370.00	202,881.17
LONG LAKE WMD									
BURLEIGH *	850.10	794.69	0.00	9,611.44	1,949,864.00	60,896.57	1,073,925.00	72,152.80	
EMMONS *	480.00	0.00	0.00	3,135.29	174,321.75	13,304.81	510,825.00	16,920.10	
KIDDER *	1,769.79	0.00	561.23	5,547.52	438,439.00	102,063.90	2,282,805.00	109,942.44	
WPA/County Total:	3	3,099.89	794.69	561.23	18,294.25	2,562,624.75	176,265.28	3,867,555.00	199,015.34
LOSTWOOD WMD									
MOUNTRAIL *	467.52	400.00	250.00	9,905.10	940,661.00	67,664.73	1,758,205.00	78,687.35	
WPA/County Total:	1	467.52	400.00	250.00	9,905.10	940,661.00	67,664.73	1,758,205.00	78,687.35
TEWAUKON WMD									
RANSOM	0.00	0.00	0.00	4,315.02	617,357.00	23,929.48	1,811,200.00	28,244.50	
RICHLAND	0.00	0.00	0.00	6,072.25	986,052.00	7,060.12	1,016,455.00	13,132.37	
SARGENT *	0.00	405.71	0.00	3,537.46	305,439.00	22,913.50	2,023,585.00	26,856.67	
WPA/County Total:	3	0.00	405.71	0.00	13,924.73	1,908,848.00	53,903.10	4,851,240.00	68,233.54
VALLEY CITY WMD									
BARNES *	1.26	338.63	15.61	6,661.68	958,087.00	21,219.50	1,767,185.00	28,236.68	
CASS	0.00	0.00	0.00	3,439.89	628,344.00	1,759.90	133,825.00	5,199.79	
GRIGGS	158.05	0.00	0.00	3,069.46	373,990.00	16,778.20	536,830.00	20,005.71	
STEELE	0.00	0.00	0.00	3,249.25	538,345.00	4,404.30	274,320.00	7,653.55	
TRAILL	0.00	0.00	0.00	719.36	75,109.00	234.00	4,830.00	953.36	
WPA/County Total:	5	159.31	338.63	15.61	17,139.64	2,573,875.00	44,395.90	2,716,990.00	62,049.09
State Total:	40	14,089.78	24,924.17	2,759.35	243,354.17	26,020,438.10	1,169,723.60	44,341,822.00	1,454,851.07
SOUTH DAKOTA									
HURON WMD									
BEADLE *	0.00	240.00	70.19	7,256.45	1,651,212.69	46,061.22	7,494,120.00	53,627.86	
BUFFALO	0.00	0.00	916.52	0.00	0.00	3,193.61	252,675.00	4,110.13	
HAND *	80.00	0.00	239.00	3,670.56	580,260.35	69,936.78	9,092,849.00	73,926.34	
HUGHES	0.00	0.00	0.00	455.99	82,800.00	3,265.09	444,875.00	3,721.08	
HYDE *	0.00	0.00	2,401.36	0.00	0.00	42,160.29	3,110,385.00	44,561.65	
JERARDL *	40.00	0.00	320.00	1,430.40	217,041.00	25,553.02	2,989,540.00	27,343.42	
SANBORN *	0.00	0.00	0.00	93.00	5,250.00	41,603.12	6,115,020.00	41,696.12	
SULLY *	0.00	0.00	0.00	266.48	9,993.00	6,056.21	637,575.00	6,322.69	
WPA/County Total:	8	120.00	240.00	3,947.07	13,172.88	2,546,557.04	237,829.34	30,137,039.00	255,309.29
LACREEK WMD									
HAAKON FSA ** *	0.00	0.00	0.00	0.00	0.00	1,806.10	0.00	1,806.10	
JONES FSA ** *	0.00	0.00	0.00	0.00	0.00	221.97	0.00	221.97	
STANLEY FSA ** *	0.00	0.00	0.00	0.00	0.00	1,430.30	0.00	1,430.30	
WPA/County Total:	0	0.00	0.00	0.00	0.00	3,458.37	0.00	3,458.37	
LAKE ANDES WMD									

Table 4. Waterfowl Production Area Counties

State and Unit	Reserved from Public Domain	Acquired by Other Federal Agency	Devise or Gift	Purchased		Agreement Easement or Lease		Total Acres	
	Sole or Primary	Sole or Primary		Acres	Cost(\$)	Acres	Cost(\$)		
AURORA *	0.00	0.00	0.00	4,716.08	622,316.00	40,821.95	7,418,670.00	45,538.03	
BON HOMME *	0.00	0.00	0.00	1,174.17	323,624.90	252.73	4,305.00	1,426.90	
BRULE	0.00	0.00	0.00	1,074.13	89,404.00	21,812.31	3,193,580.00	22,886.44	
CHARLES MIX *	0.00	0.00	285.70	4,110.82	1,162,147.00	9,871.48	1,646,435.00	14,268.00	
CLAY *	0.00	0.00	0.00	40.00	8,000.00	59.50	200.00	99.50	
DAVISON *	0.00	0.00	0.00	229.92	24,540.00	855.04	334,515.00	1,084.96	
DOUGLAS *	0.00	0.00	449.73	3,852.05	647,691.00	4,262.82	521,450.00	8,564.60	
HANSON *	0.00	0.00	0.00	1,075.60	281,853.00	2,813.28	136,130.00	3,888.88	
HUTCHINSON *	0.00	0.00	0.00	789.51	227,646.25	1,229.50	151,075.00	2,019.01	
LINCOLN	0.00	0.00	0.00	177.22	39,925.00	300.50	112,645.00	477.72	
TRIPP FSA ** *	0.00	0.00	0.00	0.00	0.00	5.90	0.00	5.90	
TURNER *	0.00	0.00	0.00	850.09	430,044.90	479.90	106,090.00	1,329.99	
UNION	0.00	0.00	0.00	96.02	22,331.00	0.00	0.00	96.02	
YANKTON	0.00	0.00	0.00	294.63	128,562.00	488.60	5,375.00	783.23	
WPA/County Total:	13	0.00	735.43	18,480.24	4,008,085.05	83,253.51	13,630,470.00	102,469.18	
MADISON WMD									
BROOKINGS *	0.00	0.00	158.25	6,183.42	1,650,276.70	9,896.30	1,981,016.00	16,237.97	
DEUEL *	0.00	0.00	0.00	3,208.87	481,522.00	30,087.14	3,592,235.00	33,296.01	
HAMLIN *	0.00	0.00	0.00	3,400.89	954,563.00	6,319.14	1,006,305.00	9,720.03	
KINGSBURY *	0.00	0.00	0.00	6,924.04	1,838,689.80	28,043.53	3,770,013.00	34,967.57	
LAKE *	0.00	0.00	359.34	5,744.07	1,309,957.75	7,019.22	1,786,535.00	13,122.63	
MCCOOK *	0.00	0.00	0.00	3,362.96	680,845.60	7,151.87	899,970.00	10,514.83	
MINER *	40.00	0.00	0.00	1,545.87	153,695.00	25,835.47	6,035,515.00	27,421.34	
MINNEHAHA *	0.00	0.00	17.60	4,606.03	1,342,286.00	1,730.44	387,620.00	6,354.07	
MOODY *	0.00	0.00	277.22	2,903.78	927,478.85	2,387.69	645,930.00	5,568.69	
WPA/County Total:	9	40.00	812.41	37,879.93	9,339,314.70	118,470.80	20,105,139.00	157,203.14	
SAND LAKE WMD									
BROWN	0.00	0.00	482.62	4,094.93	819,223.80	52,018.41	6,958,325.00	56,595.96	
CAMPBELL	240.00	0.00	0.00	1,919.71	185,541.00	24,677.23	1,938,630.00	26,836.94	
CORSON FSA ** *	0.00	0.00	0.00	0.00	0.00	1,105.90	0.00	1,105.90	
DEWEY FSA ** *	0.00	0.00	0.00	0.00	0.00	2,361.80	0.00	2,361.80	
EDMUNDS *	0.00	0.00	160.00	8,965.76	1,717,201.00	132,906.27	13,935,410.00	142,032.03	
FAULK *	0.00	0.00	0.00	2,566.88	480,995.00	140,634.36	11,249,615.00	143,201.24	
MCPHERSON *	160.45	0.00	1,381.23	19,414.42	3,399,600.80	155,486.75	8,398,825.00	176,442.85	
POTTER *	0.00	0.00	0.00	652.63	71,179.00	26,787.70	2,045,405.00	27,440.33	
SPINK *	520.00	0.00	200.00	2,225.17	388,680.00	29,244.47	4,020,025.00	32,189.64	
WALWORTH *	335.71	0.00	0.00	1,524.54	191,800.00	21,600.03	1,879,640.00	23,460.28	
WPA/County Total:	8	1,256.16	2,223.85	41,364.04	7,254,220.60	586,822.92	50,425,875.00	631,666.97	
WAUBAY WMD									
CLARK *	95.73	0.00	0.00	6,033.11	843,303.90	46,739.56	2,982,725.00	52,868.40	
CODINGTON *	31.23	0.00	1,188.42	5,089.31	882,837.70	11,075.65	767,515.00	17,384.61	
DAY	208.75	0.00	0.00	6,411.50	466,966.00	46,344.68	3,199,370.00	52,964.93	
GRANT	0.00	0.00	0.00	5,362.99	1,005,000.00	20,972.89	2,117,585.00	26,335.88	
MARSHALL *	16.89	0.00	471.23	10,218.51	1,951,929.00	58,147.13	4,395,281.00	68,853.76	
ROBERTS *	0.00	0.00	0.00	5,032.73	625,710.80	53,314.41	3,448,700.00	58,347.14	
WPA/County Total:	6	352.60	1,659.65	38,148.15	5,775,747.40	236,594.32	16,911,176.00	276,754.72	
State Total:	44	1,768.76	240.00	9,378.41	149,045.24	28,923,924.79	1,266,429.26	131,209,699.00	1,426,861.67
WISCONSIN									
LEOPOLD WMD									
ADAMS	0.00	0.00	0.00	344.00	172,500.00	0.00	0.00	344.00	
COLUMBIA	0.00	0.00	26.00	3,559.14	4,412,566.45	0.00	0.00	3,585.14	
DANE	0.00	0.00	0.00	1,591.08	2,109,875.65	0.00	0.00	1,591.08	
DODGE	0.00	0.00	0.00	808.79	1,240,652.33	0.43	1,000.00	809.22	
FOND DU LAC	0.00	0.00	0.00	961.40	1,198,792.00	0.00	0.00	961.40	
JEFFERSON	0.00	0.00	0.00	249.79	241,239.00	0.00	0.00	249.79	
MANITOWOC	0.00	0.00	0.00	256.13	186,000.00	0.00	0.00	256.13	
MARQUETTE	0.00	0.00	0.00	259.97	119,480.00	0.00	0.00	259.97	
OZAUKEE	0.00	0.00	0.00	709.30	1,591,413.40	0.00	0.00	709.30	
ROCK	0.00	0.00	0.00	349.32	302,358.71	0.00	0.00	349.32	
SAUK	0.00	0.00	0.00	210.88	538,000.00	0.00	0.00	210.88	
SHEBOYGAN	0.00	0.00	0.00	709.91	1,639,638.94	0.00	0.00	709.91	
WAUSHARA	0.00	0.00	0.00	232.30	243,000.00	0.00	6,000.00	232.30	
WINNEBAGO	0.00	0.00	0.00	2,119.37	1,897,300.00	0.00	0.00	2,119.37	

Table 4. Waterfowl Production Area Counties

State and Unit	Reserved from Public Domain	Acquired by Other Federal Agency	Devise or Gift	Purchased		Agreement Easement or Lease		Total Acres	
	Sole or Primary	Sole or Primary		Acres	Cost(\$)	Acres	Cost(\$)		
WPA/County Total:	14	0.00	0.00	26.00	12,361.38	15,892,816.48	0.43	7,000.00	12,387.81
ST. CROIX WMD									
DUNN		0.00	0.00	0.00	621.98	698,200.00	0.00	0.00	621.98
POLK		0.00	0.00	0.00	1,045.07	509,094.00	0.00	0.00	1,045.07
ST. CROIX		0.00	0.00	0.00	5,625.16	8,070,504.56	1.64	2,000.00	5,626.80
WPA/County Total:	3	0.00	0.00	0.00	7,292.21	9,277,798.56	1.64	2,000.00	7,293.85
State Total:	17	0.00	0.00	26.00	19,653.59	25,170,615.04	2.07	9,000.00	19,681.66
Grand Total:	206	15,897.64	26,758.41	16,796.53	701,506.49	232,064,537.49	2,667,676.67	223,152,464.48	3,428,635.74

* County where WPA program currently exists and new FSA interests are acquired.

*** Summary by county of all other acres, BOTH both fee and less than fee, acquired from the FSA, not reported within an existing project. Summary may contain one or more ownerships FSA county summary acres are included in the total acres for each state but are not separate units in the Waterfowl Production Area totals.

FSA Farm Service Agency (formerly Farmers Home Administration, Department of Agriculture)

NOTE The cost amount shown in the "Agreement/Easement or Lease" column reflects the dollars spent in the particular county, but acres could have been divested. Acres reported with cost could include donated acres where there is no cost.

WMD Wetlands Management District

Table 5. Coordination Areas

State and Unit	Reserved from Public Domain		Acquired by Other Federal Agency		Devise or Gift	Purchased		Agreement Easement or Lease	Total Acres
	Sole or Primary	Secondary	Sole or Primary	Secondary		Acres	Cost(\$)		
ARIZONA									
GILA RIVER	6,896.14	0.00	0.00	0.00	0.00	0.00	0.00	0.00	6,896.14
State Total: 1	6,896.14	0.00	0.00	0.00	0.00	0.00	0.00	0.00	6,896.14
CALIFORNIA									
HONEY LAKE	1,050.29	0.00	0.00	0.00	0.00	0.00	0.00	0.00	1,050.29
TOPAZ LAKE	200.00	0.00	0.00	0.00	0.00	0.00	0.00	0.00	200.00
State Total: 2	1,250.29	0.00	0.00	0.00	0.00	0.00	0.00	0.00	1,250.29
COLORADO									
HOT SULPHUR	1,115.00	0.00	0.00	0.00	0.00	0.00	0.00	0.00	1,115.00
MACK MESA	37.53	0.00	0.00	0.00	0.00	0.00	0.00	0.00	37.53
State Total: 2	1,152.53	0.00	0.00	0.00	0.00	0.00	0.00	0.00	1,152.53
IDAHO									
C. J. STRIKE	1,544.90	0.00	0.00	0.00	0.00	0.00	0.00	0.00	1,544.90
CAREY LAKE	320.00	0.00	0.00	0.00	0.00	0.00	0.00	0.00	320.00
HAGERMAN	0.00	0.00	0.00	0.00	0.00	219.78	13,070.00	0.00	219.78
NORTH LAKE	2,705.32	0.00	0.00	0.00	0.00	0.00	0.00	0.00	2,705.32
SAND CREEK	1,000.00	0.00	0.00	0.00	0.00	0.00	0.00	0.00	1,000.00
State Total: 5	5,570.22	0.00	0.00	0.00	0.00	219.78	13,070.00	0.00	5,790.00
ILLINOIS									
MISSISSIPPI RIVER	0.00	0.00	0.00	E26,626.00	0.00	0.00	0.00	0.00	26,626.00
State Total: 1	0.00	0.00	0.00	26,626.00	0.00	0.00	0.00	0.00	26,626.00
IOWA									
GREEN ISLAND	0.00	0.00	0.00	E 2,571.00	0.00	82.00	410.00	0.00	2,653.00
LAKE ODESSA	0.00	0.00	0.00	E 3,134.00	0.00	0.00	0.00	0.00	3,134.00
PRINCETON	0.00	0.00	0.00	E 794.00	0.00	0.00	0.00	0.00	794.00
State Total: 3	0.00	0.00	0.00	6,499.00	0.00	82.00	410.00	0.00	6,581.00
MINNESOTA									
BELTRAMI	0.00	0.00	81,651.38	0.00	0.00	320.00	32,000.00	0.00	81,971.38
PIPESTONE	0.00	0.00	117.72	0.00	0.00	0.00	0.00	0.00	117.72
State Total: 2	0.00	0.00	81,769.10	0.00	0.00	320.00	32,000.00	0.00	82,089.10
MISSOURI									
CLARKSVILLE	0.00	0.00	0.00	E 282.00	0.00	0.00	0.00	0.00	282.00
ELSBERRY	0.00	0.00	0.00	E 1,286.00	0.00	0.00	0.00	0.00	1,286.00
MISSISSIPPI RIVER	0.00	0.00	0.00	E10,265.00	0.00	0.00	0.00	0.00	10,265.00
WEST QUINCY	0.00	0.00	0.00	E 242.00	0.00	0.00	0.00	0.00	242.00
State Total: 4	0.00	0.00	0.00	12,075.00	0.00	0.00	0.00	0.00	12,075.00
MONTANA									
BULL MOUNTAIN	1,599.32	0.00	0.00	0.00	0.00	0.00	0.00	0.00	1,599.32
DODSON	120.00	0.00	0.00	0.00	0.00	0.00	0.00	0.00	120.00
FOX LAKE	160.00	0.00	0.00	0.00	0.00	0.00	0.00	0.00	160.00
FREEZEOUT LAKE	434.80	0.00	0.00	0.00	0.00	0.00	0.00	0.00	434.80
JUDITH RIVER	234.49	0.00	0.00	0.00	0.00	0.00	0.00	0.00	234.49
SUN RIVER	4,144.83	0.00	0.00	0.00	0.00	0.00	0.00	0.00	4,144.83
State Total: 6	6,693.44	0.00	0.00	0.00	0.00	0.00	0.00	0.00	6,693.44
NEW YORK									
LIDO BEACH	0.00	0.00	22.42	0.00	0.00	0.00	0.00	0.00	22.42
State Total: 1	0.00	0.00	22.42	0.00	0.00	0.00	0.00	0.00	22.42
NORTH DAKOTA									
LAKE WASHINGTON	3.68	0.00	0.00	0.00	0.00	0.00	0.00	0.00	3.68
State Total: 1	3.68	0.00	0.00	0.00	0.00	0.00	0.00	0.00	3.68
OREGON									
GOVERNMENT ISLAND	1.79	0.00	0.00	0.00	0.00	0.00	0.00	0.00	1.79
OCHOCO RESERVOIR	40.00	0.00	0.00	0.00	0.00	0.00	0.00	0.00	40.00
SUMMER LAKE	7,127.65	0.00	0.00	0.00	0.00	0.00	0.00	0.00	7,127.65
State Total: 3	7,169.44	0.00	0.00	0.00	0.00	0.00	0.00	0.00	7,169.44
UTAH									
DESERT LAKES	880.00	0.00	1,741.23	0.00	0.00	0.00	0.00	0.00	2,621.23

Table 5. Coordination Areas

State and Unit	Reserved from Public Domain		Acquired by Other Federal Agency		Devise or Gift	Purchased		Agreement Easement or Lease	Total Acres
	Sole or Primary	Secondary	Sole or Primary	Secondary		Acres	Cost(\$)		
ROCK ISLAND	1.74	0.00	0.00	0.00	0.00	0.00	0.00	0.00	1.74
TOPAZ LAKE	3,662.13	0.00	480.00	0.00	0.00	0.00	0.00	0.00	4,142.13
State Total: 3	4,543.87	0.00	2,221.23	0.00	0.00	0.00	0.00	0.00	6,765.10
WASHINGTON									
COLOCKUM	4,957.23	0.00	0.00	0.00	0.00	0.00	0.00	0.00	4,957.23
LENORE	5,787.00	0.00	0.00	0.00	0.00	0.00	0.00	0.00	5,787.00
MARROWSTONE	16.25	0.00	0.00	0.00	25.00	0.00	0.00	0.00	41.25
METHOW	3,037.97	0.00	0.00	0.00	0.00	0.00	0.00	0.00	3,037.97
PHALON LAKE	9.70	0.00	0.00	0.00	0.00	0.00	0.00	0.00	9.70
SHERMAN CREEK	560.00	0.00	0.00	0.00	0.00	0.00	0.00	0.00	560.00
SINLAHEKIN	2,833.83	0.00	0.00	0.00	0.00	0.00	0.00	0.00	2,833.83
SUNNYSIDE	320.00	0.00	0.00	0.00	0.00	0.00	0.00	0.00	320.00
State Total: 8	17,521.98	0.00	0.00	0.00	25.00	0.00	0.00	0.00	17,546.98
WISCONSIN									
NECEDAH	33.18	0.00	55,285.22	0.00	0.00	379.35	0.00	0.00	55,697.75
State Total: 1	33.18	0.00	55,285.22	0.00	0.00	379.35	0.00	0.00	55,697.75
WYOMING									
EAST FORK	3,432.04	0.00	0.00	0.00	0.00	0.00	0.00	0.00	3,432.04
GREYS RIVER	927.31	0.00	0.00	0.00	0.00	0.00	0.00	0.00	927.31
OCEAN LAKE	0.00	0.00	0.00	R10,539.14	0.00	0.00	0.00	0.00	10,539.14
SHERIDAN	160.00	0.00	0.00	0.00	0.00	0.00	0.00	0.00	160.00
SYBILLE	681.44	0.00	0.00	0.00	0.00	0.00	0.00	0.00	681.44
TONGUE RIVER	551.05	0.00	0.00	0.00	0.00	0.00	0.00	0.00	551.05
State Total: 6	5,751.84	0.00	0.00	10,539.14	0.00	0.00	0.00	0.00	16,290.98
Grand Total: 49	56,586.61	0.00	139,297.97	55,739.14	25.00	1,001.13	45,480.00	0.00	252,649.85

E Corps of Engineers, Department of the Army

R Bureau of Reclamation, Department of the Interior

Table 6. Administrative Sites

State and Unit	Reserved from Public Domain		Acquired by Other Federal Agency		Devise or Gift	Purchased		Agreement Easement or Lease	Total Acres	
	Sole or Primary	Secondary	Sole or Primary	Secondary		Acres	Cost(\$)			
ALASKA										
BETHEL	5.08	0.00	0.00	0.00	0.00	2.08	63,600.00	0.00	7.16	
BETTLES	0.00	0.00	0.00	0.00	0.00	0.00	0.00	2.25	2.25	
COLD BAY HANGAR	0.00	0.00	0.00	0.00	0.00	0.00	0.00	0.39	0.39	
DILLINGHAM	0.00	0.00	0.00	0.00	0.00	13.73	499,900.00	0.00	13.73	
EMMONAK	0.00	0.00	0.00	0.00	0.00	0.00	0.00	0.17	0.17	
FAIRBANKS HANGAR	0.00	0.00	0.00	0.00	0.00	0.00	0.00	2.05	2.05	
FAIRBANKS OFFICE WILDLIFE	0.00	0.00	1.89	0.00	0.00	0.26	2,024.05	0.00	2.15	
FORT YUKON	0.52	0.00	0.00	0.00	0.00	0.00	0.00	0.19	0.71	
GALENA	0.44	0.00	0.00	0.00	0.00	3.70	345,100.00	0.77	4.91	
HOMER	0.00	0.00	0.00	0.00	0.75	59.01	1,009,000.00	0.00	59.76	
JUNEAU DOCK	0.00	0.00	0.00	0.00	0.00	0.00	0.00	0.67	0.67	
JUNEAU HANGAR	0.00	0.00	0.00	0.00	0.00	0.00	0.00	1.06	1.06	
KAKTOVIK	0.00	0.00	0.00	0.00	0.00	0.00	0.00	0.46	0.46	
KENAI	0.00	0.00	0.00	0.00	0.00	17.68	49,500.00	0.01	17.69	
KETCHIKAN	0.00	0.00	0.00	0.00	0.00	0.00	0.00	0.31	0.31	
KING SALMON	6.29	0.00	0.00	0.00	0.00	5.42	64,800.00	0.34	12.05	
KODIAK	2.04	0.00	0.00	2.39	0.00	0.40	715,000.00	0.00	4.83	
KODIAK FLOAT PLANE	0.00	0.00	0.00	0.00	0.00	0.00	0.00	0.06	0.06	
KODIAK OFFICE	0.00	0.00	0.00	0.00	0.00	0.00	0.00	36.00	36.00	
KOTZEBUE	0.00	0.00	0.00	0.00	0.00	0.50	209,500.00	0.23	0.73	
KUSTATAN RIVER	0.00	0.00	0.00	0.00	0.00	0.00	0.00	7.00	7.00	
LAKE HOOD SEAPLANE BASE	14.90	0.00	0.00	0.00	0.00	0.00	0.00	2.26	17.16	
MCGRATH	0.00	0.00	0.00	0.00	0.00	3.39	171,000.00	0.00	3.39	
MCLEES LAKE	0.00	0.00	0.00	0.00	0.00	0.00	0.00	0.01	0.01	
MORTENSENS CREEK	0.00	0.00	0.00	0.00	0.00	0.00	0.00	1.50	1.50	
PILOT POINT	1.00	0.00	0.00	0.00	0.00	0.00	0.00	0.00	1.00	
SAINT GEORGE	0.00	0.00	0.00	0.00	0.00	0.00	0.00	1.00	1.00	
SAINT PAUL	0.00	0.00	0.00	0.00	0.00	0.00	0.00	1.11	1.11	
SOLDOTNA AIRPORT	0.00	0.00	0.00	0.00	0.00	0.00	0.00	3.92	3.92	
TOK	0.00	0.00	2.00	0.00	0.00	35.01	209,605.00	0.00	37.01	
WHITEFISH LAKE	0.00	0.00	0.00	0.00	0.00	0.00	0.00	0.50	0.50	
State Total:	31	30.27	0.00	3.89	2.39	0.75	141.18	3,339,029.05	62.26	240.74
ARIZONA										
CABEZA PRIETA	10.00	0.00	0.00	0.00	0.00	0.44	25,300.00	0.00	10.44	
KOFA	0.00	0.00	0.00	0.00	0.00	1.00	0.00	0.00	1.00	
State Total:	2	10.00	0.00	0.00	0.00	0.00	1.44	25,300.00	0.00	11.44
COLORADO										
NAT'L BLACK-FOOTED FERRET	0.00	0.00	0.00	0.00	0.00	40.05	32,000.00	3.89	43.94	
State Total:	1	0.00	0.00	0.00	0.00	0.00	40.05	32,000.00	3.89	43.94
HAWAII										
HAWAII	0.00	0.00	0.23	0.00	0.00	0.00	0.00	0.00	0.23	
MAKENA BEACH	0.00	0.00	0.00	0.00	0.00	0.00	0.00	0.50	0.50	
OLINDA	0.00	0.00	4.20	0.00	0.00	0.00	0.00	0.00	4.20	
State Total:	3	0.00	0.00	4.43	0.00	0.00	0.00	0.00	0.50	4.93
IOWA										
MCGREGOR	0.00	0.00	0.00	0.00	0.00	4.33	155,000.00	0.00	4.33	
State Total:	1	0.00	0.00	0.00	0.00	0.00	4.33	155,000.00	0.00	4.33
KANSAS										
GREAT PLAINS NATURE CTR	0.00	0.00	0.00	0.00	0.00	8.33	400,000.00	6.22	14.55	
State Total:	1	0.00	0.00	0.00	0.00	0.00	8.33	400,000.00	6.22	14.55
MICHIGAN										
LAMPREY EEL	0.00	0.00	0.00	0.00	0.00	0.00	0.00	1.00	1.00	
State Total:	1	0.00	0.00	0.00	0.00	0.00	0.00	1.00	1.00	
NEW MEXICO										
SAN ANDRES	0.00	0.00	0.00	0.00	0.00	2.16	14,000.00	0.00	2.16	
State Total:	1	0.00	0.00	0.00	0.00	0.00	2.16	14,000.00	0.00	2.16

Table 6. Administrative Sites

State and Unit	Reserved from Public Domain		Acquired by Other Federal Agency		Devise or Gift	Purchased		Agreement Easement or Lease	Total Acres
	Sole or Primary	Secondary	Sole or Primary	Secondary		Acres	Cost(\$)		
OREGON									
CLARK R. BAVIN (A)	0.00	0.00	0.00	0.00	0.00	0.00	0.00	4.02	4.02
KLAMATH	10.04	0.00	0.00	0.00	0.00	3.53	680,000.00	0.00	13.57
LAKEVIEW	0.00	0.00	0.25	0.00	0.00	0.00	0.00	0.00	0.25
State Total: 3	10.04	0.00	0.25	0.00	0.00	3.53	680,000.00	4.02	17.84
WASHINGTON									
MOSES LAKE	0.00	0.00	0.83	0.00	0.00	0.00	0.00	0.00	0.83
State Total: 1	0.00	0.00	0.83	0.00	0.00	0.00	0.00	0.00	0.83
WEST VIRGINIA									
NCTC/TRAINING CENTER	0.00	0.00	0.00	0.00	0.00	532.56	7,919,045.00	0.00	532.56
State Total: 1	0.00	0.00	0.00	0.00	0.00	532.56	7,919,045.00	0.00	532.56
Grand Total: 46	50.31	0.00	9.40	2.39	0.75	733.58	12,564,374.05	77.89	874.32

(A) Fish and Wildlife Forensics Lab

CG Coast Guard, Department of Homeland Security

LM Bureau of Land Management, Department of the Interior

Table 7. National Fish Hatcheries

State and Unit	Reserved from Public Domain		Acquired by Other Federal Agency		Devise or Gift	Purchased		Agreement Easement or Lease	Total Acres
	Sole or Primary	Secondary	Sole or Primary	Secondary		Acres	Cost(\$)		
ARIZONA									
ALCHESAY	0.00	0.00	0.00	0.00	0.00	0.00	0.00	20.83	20.83
WILLIAMS CREEK	0.00	0.00	0.00	0.00	0.00	0.00	0.00	91.89	91.89
WILLOW BEACH	0.00	47.81	0.00	0.00	0.00	0.00	0.00	0.00	47.81
State Total: 3	0.00	47.81	0.00	0.00	0.00	0.00	0.00	112.72	160.53
ARKANSAS									
GREERS FERRY	0.00	0.00	0.00	E 31.97	0.00	0.00	0.00	0.00	31.97
MAMMOTH SPRING	0.00	0.00	0.00	0.00	0.00	36.84	55,925.00	0.00	36.84
NORFORK	0.00	0.00	0.00	E 46.00	0.00	0.00	0.00	0.00	46.00
State Total: 3	0.00	0.00	0.00	77.97	0.00	36.84	55,925.00	0.00	114.81
CALIFORNIA									
COLEMAN	0.00	0.00	0.18	0.00	0.00	77.62	153,221.00	62.97	140.77
LIVINGSTON STONE	0.00	0.00	0.00	0.00	0.00	0.00	0.00	0.40	0.40
TEHAMA-COLUSA (D)*	0.00	0.00	0.00	R 350.00	0.00	0.00	0.00	0.00	350.00
State Total: 2	0.00	0.00	0.18	350.00	0.00	77.62	153,221.00	63.37	491.17
COLORADO									
HOTCHKISS	10.00	0.00	0.00	0.00	0.00	129.17	244,776.00	2.54	141.71
LEADVILLE	2,966.34	0.00	0.00	0.00	0.00	98.79	14,400.00	0.75	3,065.88
State Total: 2	2,976.34	0.00	0.00	0.00	0.00	227.96	259,176.00	3.29	3,207.59
FLORIDA									
WELAKA	0.00	0.00	385.04	0.00	0.00	0.00	0.00	0.00	385.04
State Total: 1	0.00	0.00	385.04	0.00	0.00	0.00	0.00	0.00	385.04
GEORGIA									
BO GINN (A)*	0.00	0.00	0.00	0.00	127.01	0.00	0.00	0.00	127.01
CHATTAHOOCHEE FOREST	0.00	0.00	0.00	F 44.80	0.00	0.00	0.00	0.00	44.80
WARM SPRINGS (N)	0.00	0.00	0.00	0.00	18.97	39.45	110,916.00	0.00	58.42
State Total: 2	0.00	0.00	0.00	44.80	145.98	39.45	110,916.00	0.00	230.23
IDAHO									
CLEARWATER (A)*	0.00	0.00	17.62	0.00	0.00	0.00	0.00	1.33	18.95
DWORSHAK	0.00	0.00	0.00	E 23.54	0.00	0.00	0.00	0.00	23.54
EAGLE FISH (I)*	0.00	0.00	1.21	0.00	0.00	0.00	0.00	0.18	1.39
HAGERMAN	0.00	0.00	0.00	0.00	0.00	78.79	4,566.22	0.00	78.79
KOOSKIA	125.20	0.00	0.00	0.00	0.00	3.25	1.00	8.99	137.44
MAGIC VALLEY (A)*	0.00	0.00	25.46	0.00	0.00	0.00	0.00	16.98	42.44
MCCALL (A)*	0.00	0.00	10.91	0.00	0.00	0.00	0.00	19.05	29.96
SAWTOOTH (A)*	0.00	0.00	71.66	0.00	0.00	0.00	0.00	11.63	83.29
State Total: 3	125.20	0.00	126.86	23.54	0.00	82.04	4,567.22	58.16	415.80
KENTUCKY									
WOLF CREEK	0.00	0.00	0.00	E 20.47	0.00	0.00	0.00	0.00	20.47
State Total: 1	0.00	0.00	0.00	20.47	0.00	0.00	0.00	0.00	20.47
LOUISIANA									
NATCHITOCHEES	0.00	0.00	0.00	0.00	0.00	96.99	3,954.95	0.00	96.99
State Total: 1	0.00	0.00	0.00	0.00	0.00	96.99	3,954.95	0.00	96.99
MAINE									
CRAIG BROOK	0.00	0.00	0.00	0.00	0.00	134.65	2,000.00	0.00	134.65
GREEN LAKE	0.00	0.00	0.00	0.00	0.00	128.86	32,000.00	1.00	129.86
State Total: 2	0.00	0.00	0.00	0.00	0.00	263.51	34,000.00	1.00	264.51
MASSACHUSETTS									
BERKSHIRE (A)*	0.00	0.00	0.00	0.00	136.90	0.00	2,500.00	0.00	136.90
NORTH ATTLEBORO	0.00	0.00	0.00	0.00	228.48	0.06	1,500.00	0.00	228.54
RICHARD CRONIN	0.00	0.00	0.00	0.00	59.69	0.00	0.00	0.00	59.69
State Total: 2	0.00	0.00	0.00	0.00	425.07	0.06	4,000.00	0.00	425.13
MICHIGAN									
JORDAN RIVER	0.00	0.00	0.00	0.00	116.84	0.00	0.00	0.00	116.84
PENDILLS CREEK	0.00	0.00	0.00	F 1,646.65	0.00	84.81	4,000.00	0.00	1,731.46
SULLIVAN CREEK	0.00	0.00	0.00	F 6.67	0.00	0.00	0.00	0.00	6.67
State Total: 3	0.00	0.00	0.00	1,653.32	116.84	84.81	4,000.00	0.00	1,854.97

Table 7. National Fish Hatcheries

State and Unit	Reserved from Public Domain		Acquired by Other Federal Agency		Devise or Gift	Purchased		Agreement Easement or Lease	Total Acres
	Sole or Primary	Secondary	Sole or Primary	Secondary		Acres	Cost(\$)		
MISSISSIPPI									
MERIDIAN (A)*	0.00	0.00	0.00	0.00	105.86	0.00	0.00	0.00	105.86
PRIVATE JOHN ALLEN	0.00	0.00	0.00	0.00	0.00	30.50	5,665.00	0.00	30.50
State Total: 1	0.00	0.00	0.00	0.00	105.86	30.50	5,665.00	0.00	136.36
MISSOURI									
NEOSHO	0.00	0.00	0.00	0.00	0.30	261.33	46,027.97	11.50	273.13
State Total: 1	0.00	0.00	0.00	0.00	0.30	261.33	46,027.97	11.50	273.13
MONTANA									
BOZEMAN (F)*	0.00	0.00	0.00	0.00	42.79	130.30	4,565.00	0.28	173.37
CRESTON	0.00	0.00	73.56	0.00	0.00	0.00	0.00	0.00	73.56
ENNIS	0.00	0.00	0.00	0.00	0.00	160.00	4,000.00	9.32	169.32
State Total: 2	0.00	0.00	73.56	0.00	42.79	290.30	8,565.00	9.60	416.25
NEVADA									
AMARGOSA PUPFISH (D)*	0.00	159.28	0.00	0.00	0.00	0.00	0.00	0.00	159.28
LAHONTAN	0.00	0.00	0.00	0.00	0.00	24.84	12,200.00	11.06	35.90
MARBLE BLUFF (D)*	0.00	0.00	0.00	R 623.20	0.00	0.00	0.00	0.00	623.20
State Total: 1	0.00	159.28	0.00	623.20	0.00	24.84	12,200.00	11.06	818.38
NEW HAMPSHIRE									
MERRIMACK RIVER (D)*	0.00	0.00	0.00	0.00	0.00	8.00	24,000.00	0.00	8.00
NASHUA	0.00	0.00	0.00	0.00	0.00	39.40	4,000.00	0.00	39.40
State Total: 1	0.00	0.00	0.00	0.00	0.00	47.40	28,000.00	0.00	47.40
NEW MEXICO									
DEXTER (N)	0.00	0.00	0.00	0.00	0.00	640.00	3,265.90	0.93	640.93
MORA (N)	0.00	0.00	0.00	0.00	0.00	116.79	241,000.00	2.00	118.79
State Total: 2	0.00	0.00	0.00	0.00	0.00	756.79	244,265.90	2.93	759.72
NORTH CAROLINA									
EDENTON	0.00	0.00	0.00	0.00	0.00	63.59	30,000.00	0.00	63.59
MCKINNEY LAKE (A)*	0.00	0.00	408.07	0.00	0.00	14.20	72,000.00	0.00	422.27
State Total: 1	0.00	0.00	408.07	0.00	0.00	77.79	102,000.00	0.00	485.86
NORTH DAKOTA									
BALDHILL DAM (D)*	0.00	0.00	0.00	E 37.10	0.00	0.00	0.00	0.00	37.10
GARRISON DAM	0.00	0.00	0.00	E 186.40	0.00	0.00	0.00	0.00	186.40
VALLEY CITY	0.00	0.00	0.00	0.00	71.49	0.00	0.00	0.93	72.42
State Total: 2	0.00	0.00	0.00	223.50	71.49	0.00	0.00	0.93	295.92
OKLAHOMA									
TISHOMINGO	0.00	0.00	0.00	0.00	0.00	230.95	99,137.00	3,428.55	3,659.50
State Total: 1	0.00	0.00	0.00	0.00	0.00	230.95	99,137.00	3,428.55	3,659.50
OREGON									
EAGLE CREEK	40.00	560.00	0.00	0.00	0.00	126.37	17,000.00	5.40	731.77
IRRIGON SATELLITES (A)*	0.00	0.00	18.14	0.00	0.00	0.00	0.00	1.27	19.41
LOOKINGGLASS (A)*	0.00	0.00	13.49	0.00	0.00	2.00	64,000.00	0.00	15.49
WARM SPRINGS	0.00	0.00	0.00	0.00	0.00	0.00	0.00	144.79	144.79
State Total: 2	40.00	560.00	31.63	0.00	0.00	128.37	81,000.00	151.46	911.46
PENNSYLVANIA									
ALLEGHENY	0.00	0.00	0.00	0.00	0.00	0.00	0.00	45.04	45.04
LAMAR (N)	0.00	0.00	0.00	0.00	0.00	137.75	30,557.31	0.00	137.75
State Total: 2	0.00	0.00	0.00	0.00	0.00	137.75	30,557.31	45.04	182.79
SOUTH CAROLINA									
BEARS BLUFF	0.00	0.00	30.40	0.00	0.00	0.00	0.00	0.00	30.40
ORANGEBURG	0.00	0.00	0.00	0.00	0.00	50.65	6,578.40	0.00	50.65
ORANGEBURG COUNTY (D)*	0.00	0.00	0.00	0.00	134.01	46.65	7,500.00	0.00	180.66
State Total: 2	0.00	0.00	30.40	0.00	134.01	97.30	14,078.40	0.00	261.71
SOUTH DAKOTA									
D.C. BOOTH (E)*	0.00	0.00	0.00	0.00	0.00	10.67	4,100.00	0.12	10.79
GAVINS POINT	0.00	0.00	0.00	E 581.00	0.00	0.00	0.00	0.00	581.00
State Total: 1	0.00	0.00	0.00	581.00	0.00	10.67	4,100.00	0.12	591.79

Table 7. National Fish Hatcheries

State and Unit	Reserved from Public Domain		Acquired by Other Federal Agency		Devise or Gift	Purchased		Agreement Easement or Lease	Total Acres
	Sole or Primary	Secondary	Sole or Primary	Secondary		Acres	Cost(\$)		
TENNESSEE									
DALE HOLLOW	0.00	0.00	0.00	E 40.26	0.00	0.00	0.00	0.00	40.26
ERWIN	0.00	0.00	0.00	0.00	0.00	32.25	2,693.34	0.00	32.25
State Total: 2	0.00	0.00	0.00	40.26	0.00	32.25	2,693.34	0.00	72.51
TEXAS									
INKS DAM	0.00	0.00	0.00	0.00	84.70	0.00	0.00	89.20	173.90
SAN MARCOS (N)	0.00	0.00	0.00	0.00	115.78	0.00	0.00	2.79	118.57
UVALDE	0.00	0.00	0.00	0.00	100.00	0.00	0.00	1.06	101.06
State Total: 3	0.00	0.00	0.00	0.00	300.48	0.00	0.00	93.05	393.53
UTAH									
JONES HOLE	465.55	0.00	0.00	0.00	0.00	0.00	0.00	66.30	531.85
OURAY (3)	0.00	0.00	0.00	0.00	0.00	0.00	0.00	0.00	0.00
State Total: 2	465.55	0.00	0.00	0.00	0.00	0.00	0.00	66.30	531.85
VERMONT									
PITTSFORD	0.00	0.00	0.00	0.00	0.00	35.09	13,010.00	0.00	35.09
WHITE RIVER	0.00	0.00	0.00	0.00	0.00	53.50	133,320.00	15.00	68.50
State Total: 2	0.00	0.00	0.00	0.00	0.00	88.59	146,330.00	15.00	103.59
VIRGINIA									
HARRISON LAKE	0.00	0.00	0.00	0.00	0.00	444.73	116,368.50	0.00	444.73
PAINT BANK (A)*	0.00	0.00	0.00	0.00	0.00	0.00	51,500.00	0.00	0.00
WYTHEVILLE (A)*	0.00	0.00	0.00	0.00	0.00	0.00	52,000.00	0.00	0.00
State Total: 1	0.00	0.00	0.00	0.00	0.00	444.73	219,868.50	0.00	444.73
WASHINGTON									
ABERNATHY (C)*	0.00	0.00	0.00	0.00	0.00	98.52	10,789.00	3.10	101.62
CARSON	0.00	220.00	0.00	0.00	0.00	0.00	0.00	0.00	220.00
ENTIAT	0.00	0.00	34.27	0.00	0.00	0.00	0.00	0.08	34.35
LEAVENWORTH	0.00	0.00	861.15	0.00	11.40	4.07	84,000.00	0.43	877.05
LITTLE WHITE SALMON	0.00	0.00	211.39	0.00	1.34	202.44	476,318.00	16.10	431.27
LYONS FERRY (A)*	0.00	0.00	110.28	0.00	0.00	0.00	0.00	10.18	120.46
MAKAH	0.00	0.00	0.00	0.00	0.00	0.00	0.00	81.85	81.85
QUILCENE	0.00	0.00	0.00	0.00	3.38	31.50	456,530.00	12.52	47.40
QUINAULT	0.00	0.00	81.37	0.00	0.00	0.00	6,510.00	15.06	96.43
SPRING CREEK	0.00	0.00	0.00	E 24.20	0.00	55.70	87,475.00	9.67	89.57
TUCANNON (A)*	0.00	0.00	16.82	0.00	0.00	0.00	0.00	32.10	48.92
WILLARD	0.00	0.00	0.00	0.00	0.00	80.10	6,750.00	3.58	83.68
WINTHROP	0.00	0.00	41.56	0.00	0.00	0.00	0.00	12.37	53.93
State Total: 10	0.00	220.00	1,356.84	24.20	16.12	472.33	1,128,372.00	197.04	2,286.53
WEST VIRGINIA									
WHITE SULPHUR SPRINGS	0.00	0.00	0.00	0.00	0.00	64.55	165,500.00	0.70	65.25
State Total: 1	0.00	0.00	0.00	0.00	0.00	64.55	165,500.00	0.70	65.25
WISCONSIN									
GENOA (1)	0.00	0.00	0.00	0.00	0.00	0.00	0.00	0.00	0.00
IRON RIVER	0.00	0.00	0.00	0.00	0.00	1,200.83	525,480.00	0.00	1,200.83
State Total: 2	0.00	0.00	0.00	0.00	0.00	1,200.83	525,480.00	0.00	1,200.83
WYOMING									
JACKSON (2)	0.00	0.00	0.00	0.00	0.00	0.00	0.00	0.00	0.00
SARATOGA	0.00	0.00	0.00	0.00	0.00	118.73	174,800.00	2.21	120.94
State Total: 2	0.00	0.00	0.00	0.00	0.00	118.73	174,800.00	2.21	120.94
Grand Total: 69	3,607.09	987.09	2,412.58	3,662.26	1,358.94	5,425.28	3,668,400.59	4,274.03	21,727.27

- (A) Hatchery managed/operated by state
- (B) Hatchery managed/operated by tribe
- (C) Fish Technology Center
- (D) Other non-national fish hatchery or fisheries facility
- (E) Historic National Fish Hatchery
- (F) Fish Health Center
- (H) National Fish Hatchery, Fish Technology Center and Fish Health Center
- (I) Fish Health Lab managed/operated by state
- (N) National Fish Hatchery

- (1) Located on the Upper Mississippi Refuge
- (2) Located on the National Elk Refuge
- (3) Located on the Ouray National Wildlife Refuge
- E Corps of Engineers, Department of the Army
- F Forest Service, Department of Agriculture
- Lm Bureau of Land Management, Department of the Interior
- R Bureau of Reclamation, Department of the Interior
- * Not Counted As A National Fish Hatchery

Table 8. Wilderness Areas in National Wildlife Refuges (Units also included in Table 3)

State and Unit	Wilderness Name	Wilderness Acres	Refuge Total Acres	Public Law	
				Number	Date
ALASKA					
ALASKA MARITIME	ALEUTIAN ISLANDS	1,300,000.00	3,417,756.91	96-487	12/02/80
	BERING SEA	81,340.00		91-504	10/23/70
	BOGOSLOF	175.00		91-504	10/23/70
	CHAMISSO	455.00		93-632	01/03/75
	FORRESTER ISLAND	2,832.00		91-504	10/23/70
	HAZY ISLAND	32.00		91-504	10/23/70
	SEMIDI	250,000.00		96-487	12/02/80
	SIMEONOF	25,855.00		94-557	10/19/76
	ST. LAZARIA	65.00		91-504	10/23/70
	TUXEDNI	5,566.00		91-504	10/23/70
	UNIMAK	910,000.00		96-487	12/02/80
ARCTIC	MOLLIE BEATTIE	8,000,000.00	19,286,722.24	96-487	12/02/80
BECHAROF	BECHAROF	400,000.00	1,200,059.57	96-487	12/02/80
INNOKO	INNOKO	1,240,000.00	3,850,481.05	96-487	12/02/80
IZEMBEK	IZEMBEK	307,981.76	311,088.12	96-487	12/02/80
KENAI	KENAI	1,354,247.00	1,990,417.61	96-487	12/02/80
KOYUKUK	KOYUKUK	400,000.00	3,550,160.50	96-487	12/02/80
SELAWIK	SELAWIK	240,000.00	2,150,161.99	96-487	12/02/80
TOGIAC	TOGIAC	2,274,066.30	4,102,887.28	96-487	12/02/80
YUKON DELTA	ANDREAFSKY	1,300,000.00	19,162,656.50	96-487	12/02/80
	NUNIVAK	600,000.00		96-487	12/02/80
State Total		18,692,615.06	59,022,391.77		
ARIZONA					
CABEZA PRIETA	CABEZA PRIETA	803,418.00	860,041.32	101-628	11/28/90
HAVASU	HAVASU	14,606.00	30,279.82	101-628	11/28/90
IMPERIAL	IMPERIAL REFUGE WILDERNESS	9,220.00	17,809.76	101-628	11/28/90
KOFA	KOFA	516,200.00	666,561.26	101-628	11/28/90
State Total		1,343,444.00	1,574,692.16		
ARKANSAS					
BIG LAKE	BIG LAKE	2,143.80	11,036.10	94-557	10/19/76
State Total		2,143.80	11,036.10		
CALIFORNIA					
FARALLON	FARALLON	141.00	211.00	93-550	12/26/74
HAVASU	HAVASU	3,195.00	7,235.34	103-433	10/31/94
IMPERIAL	IMPERIAL	5,836.00	8,198.19	103-433	10/31/94
State Total		9,172.00	15,644.53		
COLORADO					
LEADVILLE*	MOUNT MASSIVE	2,560.00	3,065.88	96-560	12/22/80
State Total		2,560.00	3,065.88		
FLORIDA					
CEDAR KEYS	CEDAR KEYS	379.00	891.15	92-364	08/07/72
CHASSAHOWITZKA	CHASSAHOWITZKA	23,578.93	30,842.91	94-557	10/19/76
GREAT WHITE HERON	FLORIDA KEYS	1,900.00	117,720.63	97-211	06/30/82
ISLAND BAY	ISLAND BAY	20.24	20.24	91-504	10/23/70
J.N. "DING" DARLING	J.N. "DING" DARLING	2,619.13	6,406.79	94-557	10/19/76
KEY WEST	FLORIDA KEYS	2,019.00	208,308.17	93-632	01/03/75
NATIONAL KEY DEER	FLORIDA KEYS	2,278.00	84,834.53	93-632	01/03/75
LAKE WOODRUFF	LAKE WOODRUFF	1,066.00	21,559.02	94-557	10/19/76
PASSAGE KEY	PASSAGE KEY	36.37	63.87	91-504	10/23/70
PELICAN ISLAND	PELICAN ISLAND	5.50	5,410.44	91-504	10/23/70
ST. MARKS	ST. MARKS	17,350.00	69,196.75	93-632	01/03/75
State Total		51,252.17	545,254.50		
GEORGIA					
BLACKBEARD ISLAND	BLACKBEARD ISLAND	3,000.00	5,617.64	93-632	10/23/70
OKEFENOKEE	OKEFENOKEE	353,981.00	398,348.85	93-429	10/01/74
WOLF ISLAND	WOLF ISLAND	5,125.82	5,125.82	93-632	01/03/75
State Total		362,106.82	409,092.31		
ILLINOIS					
CRAB ORCHARD	CRAB ORCHARD	4,050.00	43,909.42	94-557	10/19/76
State Total		4,050.00	43,909.42		
LOUISIANA					
BRETON	BRETON	5,000.00	9,047.00	93-632	01/01/75
LACASSINE	LACASSINE	3,345.60	34,366.26	94-557	10/19/76
State Total		8,345.60	43,413.26		

Table 8. Wilderness Areas in National Wildlife Refuges (Units also included in Table 3)

State and Unit	Wilderness Name	Wilderness Acres	Refuge Total Acres	Public Law	
				Number	Date
MAINE MOOSEHORN	BARING UNIT BIRCH ISLANDS UNIT EDMUNDS UNIT	4,680.00 6.00 2,706.00	28,932.66	93-632 91-504 91-504	01/03/75 10/23/70 10/23/70
State Total		7,392.00	28,932.66		
MASSACHUSETTS MONOMOY	MONOMOY	3,244.00	7604.00	91-504	10/23/70
State Total		3,244.00	7,604.00		
MICHIGAN HURON MICHIGAN ISLANDS SENEY	HURON ISLANDS MICHIGAN ISLANDS SENEY	146.85 12.00 25,150.00	146.85 600.39 95,244.81	91-504 91-504 91-504	10/23/70 10/23/70 10/23/70
State Total		25,308.85	95,992.05		
MINNESOTA AGASSIZ TAMARAC	AGASSIZ TAMARAC	4,000.00 2,180.00	61,500.93 35,191.38	94-557 94-557	10/19/76 10/19/76
State Total		6,180.00	96,692.31		
MISSOURI MINGO	MINGO	7,730.00	21,661.05	94-557	10/19/76
State Total		7,730.00	21,661.05		
MONTANA MEDICINE LAKE RED ROCK LAKES UL BEND	MEDICINE LAKE RED ROCK LAKES UL BEND	11,366.00 32,350.00 20,819.00	31,533.71 74,044.23 56,089.56	94-557 94-557 94-557 98-140	10/19/76 10/19/76 10/19/76 10/31/83
State Total		64,535.00	161,667.50		
NEBRASKA FORT NIOBRARA	FORT NIOBRARA	4,635.00	19,132.53	94-557	10/19/76
State Total		4,635.00	19,132.53		
NEW JERSEY EDWIN B. FORSYTHE GREAT SWAMP	BRIGANTINE GREAT SWAMP	6,681.00 3,660.00	47,066.56 7,728.80	93-632 90-532	01/03/75 09/28/68
State Total		10,341.00	54,795.36		
NEW MEXICO BITTER LAKE BOSQUE DEL APACHE	SALT CREEK CHUPADERA WILDERNESS AREA INDIAN WELL WILDERNESS AREA LITTLE SAN PASCUAL WILDERNESS	9,621.00 5,289.00 5,139.00 19,859.00	24,608.64 57,471.18	91-504 93-632 93-632 93-632	10/23/70 01/03/75 01/03/75 01/03/75
State Total		39,908.00	82,079.82		
NORTH CAROLINA SWANQUARTER	SWANQUARTER	8,784.93	16,411.09	94-557	10/19/76
State Total		8,784.93	16,411.09		
NORTH DAKOTA CHASE LAKE LOSTWOOD	CHASE LAKE LOSTWOOD	4,155.00 5,577.00	4,449.47 26,903.99	93-632 93-632	01/03/75 01/03/75
State Total		9,732.00	31,353.46		
OHIO WEST SISTER ISLAND	WEST SISTER ISLAND	77.00	80.13	93-632	01/03/75
State Total		77.00	80.13		
OKLAHOMA WICHITA MOUNTAINS	CHARONS GARDEN UNIT NORTH MOUNTAIN UNIT	5,723.00 2,847.00	59,019.60	91-504 91-504	10/23/70 10/23/70
State Total		8,570.00	59,019.60		
OREGON OREGON ISLANDS THREE ARCH ROCKS	OREGON ISLANDS THREE ARCH ROCKS	925.06 15.00	1,081.61 15.00	91-504 91-504	10/23/70 10/23/70
State Total		940.06	1,096.61		

Table 8. Wilderness Areas in National Wildlife Refuges (Units also included in Table 3)

State and Unit	Wilderness Name	Wilderness Acres	Refuge Total Acres	Public Law	
				Number	Date
SOUTH CAROLINA					
CAPE ROMAIN	CAPE ROMAIN	29,000.00	66,287.18	93-632	01/03/75
State Total		29,000.00	66,287.18		
WASHINGTON					
COPALIS	WASHINGTON ISLANDS	60.80	60.80	91-504	10/23/70
FLATTERY ROCKS	WASHINGTON ISLANDS	125.00	125.00	91-504	10/23/70
QUILLAYUTE NEEDLES	WASHINGTON ISLANDS	265.70	300.20	91-504	10/23/70
SAN JUAN ISLANDS	SAN JUAN ISLANDS	353.00	448.53	94-557	10/19/76
State Total		804.50	934.53		
WISCONSIN					
GRAVEL ISLAND	WISCONSIN ISLANDS	27.00	27.00	91-504	10/23/70
GREEN BAY	WISCONSIN ISLANDS	2.00	330.70	91-504	10/23/70
State Total		29.00	357.70		
GRAND TOTAL		20,702,900.79	62,412,597.51		

Table 9. Migratory Waterfowl Refuges on Federal Water Resource Projects (Units also included in Table 3)

State and Unit	Acres Under Primary Control of				Total Acres
	Corps of Engineers	Bureau of Reclamation	Tennessee Valley Authority	Fish and Wildlife Service	
ALABAMA					
CHOCTAW	4,218.00	0.00	0.00	0.00	4,218.00
EUFAULA	7,929.00	0.00	0.00	24.19	7,953.19
WHEELER	0.00	0.00	25,674.62	8,756.04	34,430.66
State Total	12,147.00	0.00	25,674.62	8,780.23	46,601.85
ARIZONA					
BILL WILLIAMS RIVER	0.00	1699.07	0.00	4,355.69	6,054.76
CIBOLA	0.00	463.27	0.00	12,736.07	13,199.34
HAVASU	0.00	20,235.28	0.00	10,044.54	30,279.82
IMPERIAL	0.00	17,166.14	0.00	643.62	17,809.76
State Total	0.00	39,563.76	0.00	27,779.92	67,343.68
ARKANSAS					
POND CREEK	1056.42	0.00	0.00	27,061.14	28,117.56
WHITE RIVER	45.80	0.00	0.00	159,108.67	159,154.47
State Total	1102.22	0.00	0.00	186,169.81	187,272.03
CALIFORNIA					
CLEAR LAKE	0.00	11,103.43	0.00	13,020.07	24,123.50
HAVASU	0.00	7,225.34	0.00	10.00	7,235.34
IMPERIAL	0.00	7,958.19	0.00	240.00	8,198.19
SONNY BONO SALTON SEA	0.00	23,424.58	0.00	14,234.29	37,658.87
State Total	0.00	49,711.54	0.00	27,504.36	77,215.90
GEORGIA					
EUFAULA	3,231.00	0.00	0.00	0.00	3,231.00
State Total	3,231.00	0.00	0.00	0.00	3,231.00
IDAHO					
DEER FLAT	0.00	9,993.28	0.00	554.29	10,547.57
MINIDOKA	0.00	17,923.12	0.00	2,828.64	20,751.76
State Total	0.00	27,916.40	0.00	3,382.93	31,299.33
ILLINOIS					
GREAT RIVER	5,490.81	0.00	0.00	1,619.82	7,110.63
PORT LOUISA	1,466.00	0.00	0.00	4.89	1,470.89
TWO RIVERS	7,017.00	0.00	0.00	1,016.20	8,033.20
UPPER MISSISSIPPI RIVER	26,956.47	0.00	0.00	6,788.21	33,744.68
State Total	40,930.28	0.00	0.00	9,429.12	50,359.40
IOWA					
PORT LOUISA	10,444.83	0.00	0.00	12,199.44	22,644.27
UPPER MISSISSIPPI RIVER	30,315.00	0.00	0.00	20,832.78	51,147.78
State Total	40,759.83	0.00	0.00	33,032.22	73,792.05
KANSAS					
FLINT HILLS	18,463.21	0.00	0.00	0.15	18,463.36
KIRWIN	0.00	10,778.00	0.00	0.00	10,778.00
State Total	18,463.21	10,778.00	0.00	0.15	29,241.36
LOUISIANA					
DELTA	2,892.30	0.00	0.00	45,906.80	48,799.10
State Total	2,892.30	0.00	0.00	45,906.80	48,799.10
MINNESOTA					
BIG STONE	254.20	0.00	0.00	11,331.22	11,585.42
UPPER MISSISSIPPI RIVER	15,420.77	0.00	0.00	19,131.58	34,552.35
State Total	15,674.97	0.00	0.00	30,462.80	46,137.77
MISSISSIPPI					
PANTHER SWAMP	7,070.45	0.00	0.00	30,095.00	37,165.45
State Total	7,070.45	0.00	0.00	30,095.00	37,165.45
MISSOURI					
TWO RIVERS	232.00	0.00	0.00	0.00	232.00
State Total	232.00	0.00	0.00	0.00	232.00
MONTANA					
CHARLES M. RUSSELL	528,300.14	0.00	0.00	387,514.08	915,814.22
UL BEND	14,863.36	0.00	0.00	41,226.20	56,089.56
State Total	543,163.50	0.00	0.00	428,740.28	971,903.78

Table 9. Migratory Waterfowl Refuges on Federal Water Resource Projects (Units also included in Table 3)

State and Unit	Acres Under Primary Control of				Total Acres
	Corps of Engineers	Bureau of Reclamation	Tennessee Valley Authority	Fish and Wildlife Service	
NEBRASKA					
NORTH PLATTE	0.00	2,684.81	0.00	788.42	3,473.23
State Total	0.00	2,684.81	0.00	788.42	3,473.23
NEVADA					
FALLON	0.00	17,901.94	0.00	0.00	17,901.94
State Total	0.00	17,901.94	0.00	0.00	17,901.94
NEW MEXICO					
MAXWELL	0.00	438.52	0.00	3,260.07	3,698.59
State Total	0.00	438.52	0.00	3,260.07	3,698.59
NORTH DAKOTA					
AUDUBON	14,739.19	0.00	0.00	0.00	14,739.19
State Total	14,739.19	0.00	0.00	0.00	14,739.19
OKLAHOMA					
OPTIMA	4,332.81	0.00	0.00	0.00	4,332.81
SALT PLAINS	11,565.28	0.00	0.00	20,632.03	32,197.31
SEQUOYAH	20,800.00	0.00	0.00	0.00	20,800.00
TISHOMINGO	16,464.18	0.00	0.00	0.00	16,464.18
WASHITA	0.00	8,061.81	0.00	13.56	8,075.37
State Total	53,162.27	8,061.81	0.00	20,645.59	81,869.67
OREGON					
COLD SPRINGS	0.00	2,679.95	0.00	436.88	3,116.83
MCKAY CREEK	0.00	1,813.00	0.00	23.50	1,836.50
UMATILLA	7,430.37	0.00	0.00	1,477.00	8,907.37
State Total	7,430.37	4,492.95	0.00	1,937.38	13,860.70
SOUTH CAROLINA					
TYBEE	100.00	0.00	0.00	0.00	100.00
State Total	100.00	0.00	0.00	0.00	100.00
TENNESSEE					
CROSS CREEKS	2,442.00	0.00	0.00	6,419.49	8,861.49
TENNESSEE	0.00	0.00	50,830.30	529.16	51,359.46
State Total	2,442.00	0.00	50,830.30	6,948.65	60,220.95
TEXAS					
HAGERMAN	11,319.84	0.00	0.00	0.00	11,319.84
State Total	11,319.84	0.00	0.00	0.00	11,319.84
WASHINGTON					
COLUMBIA	0.00	2,662.00	0.00	26,934.27	29,596.27
MCNARY	11,895.00	0.00	0.00	3,610.39	15,505.39
UMATILLA	13,209.50	0.00	0.00	1,666.33	14,875.83
State Total	25,104.50	2,662.00	0.00	32,210.99	59,977.49
WISCONSIN					
UPPER MISSISSIPPI RIVER	40,341.00	0.00	0.00	49,437.76	89,778.76
State Total	40,341.00	0.00	0.00	49,437.76	89,778.76
WYOMING					
PATHFINDER	0.00	14,512.06	0.00	2,294.84	16,806.90
State Total	0.00	14,512.06	0.00	2,294.84	16,806.90
GRAND TOTAL	840,305.93	178,723.79	76,504.92	948,807.32	2,044,341.96

Table 10. National Monuments (acres administered outside the National Wildlife Refuge System)

State and unit	Reserved From Public Domain		Acquired by Other Federal Agency		Devise or Gift	Purchased		Agreement Easement or Lease	Total Acres
	Sole or Primary	Secondary	Sole or Primary	Secondary		Acres	Cost \$		
ALASKA									
WORLD WAR II VALOR IN THE PACIFIC NATIONAL MONUMENT	0.00	0.00	0.00	0.00	0.00	0.00	0.00	0.00	0.00
CALIFORNIA									
WORLD WAR II VALOR IN THE PACIFIC NATIONAL MONUMENT	0.00	0.00	0.00	0.00	0.00	0.00	0.00	0.00	0.00
HAWAII									
PAPAHANAUMOKUJAKEA MARINE NATIONAL MONUMENT	88,647,881.00	0.00	0.00	0.00	0.00	0.00	0.00	0.00	88,647,881.00
WASHINGTON									
HANFORD REACH NATIONAL MONUMENT	32,965.00	0.00	0.00	0.00	0.00	0.00	0.00	0.00	32,965.00
AMERICAN SAMOA									
ROSE ATOLL MARINE NATIONAL MONUMENT	8,570,020.00	0.00	0.00	0.00	0.00	0.00	0.00	0.00	8,570,020.00
U.S. MINOR OUTLYING ISLANDS									
MARIANAS TRENCH MARINE NATIONAL MONUMENT	10,501,831.00	0.00	0.00	0.00	0.00	0.00	0.00	0.00	10,501,831.00
PACIFIC REMOTE ISLANDS MARINE NATIONAL MONUMENT	49,292,696.00	0.00	0.00	0.00	0.00	0.00	0.00	0.00	49,292,696.00
GRAND TOTAL	6	157,045,393.00	0.00	0.00	0.00	0.00	0.00	0.00	157,045,393.00

The acreage of World War II Valor in the Pacific National Monument is already captured in Table 3 (see Footnotes for Table 3). We list it here in Table 10 (with 0 acres) for clarity, since the FWS now administers six National Monuments.

Notes

In addition to the changes noted in the accomplishments section and those noted below, the figures in our tables may show some changes from previous annual reports. For example, decreases in acreage figures may reflect expired leases, real property disposals made in land exchanges, or property transfers. An increase or decrease may be noted after new property surveys are completed or when additional information is entered into the database after the data has been transmitted from the Regions for publication. Other changes result from corrections that are made when errors are found in the historical data previously entered into the database systems or when information was not previously entered into the database.

Table 2A: Table 2A shows individual refuge acquisitions. Negative acreage will appear in Table 2A when we dispose of or transfer more acres than we acquire during the fiscal year.

Tables 3 and 4: The report summarizes Farm Service Agency (formerly Farmers Home Administration), Department of Agriculture, units in Table 3 by state and in Table 4 by state and county. These entries, identified as “FSA Interest” consist of lands or interests in lands acquired from the Farm Service Agency that are not located within existing project boundaries. We include FSA units in state and county acreage totals, but do not count them as separate units.

Table 4: The Waterfowl Production Areas are units of the National Wildlife Refuge System established under the Migratory Bird Hunting and Conservation Stamp Act. For purposes of this report, the acreage of the WPAs are rolled up by county in each state and the total number of NWRS Waterfowl Production Area units are shown as the total number of approved counties with WPA acres.

Table 7: The Ouray hatchery in Utah is counted as a National Fish Hatchery; but it is located on the Ouray National Wildlife Refuge, and the acreage is included in Table 3 rather than Table 7.

The Hagerman National Fish Hatchery in Idaho is managed by the Service, but the remainder of the land is managed by the state and appears in Table 5 as the Hagerman Coordination Area.

Table 10: This is new with the FY 2009 reporting year. This table shows acreage that is not part of the National Wildlife Refuge System but that is managed or co-managed by the Fish and Wildlife Service. This is primarily Marine National Monument land that lies more than 12 nautical miles away from land.

U.S. Department of the Interior
U.S. Fish and Wildlife Service
Division of Realty
realty.fws.gov

July 2010

