

Purchase
Information

Information
pour
acheter

Titles
Titres

←
Article

→
Article



**Geological Survey
of Canada**

**CURRENT RESEARCH
2001-F3**

***A Late Triassic Rb-Sr phlogopite isochron age for a
kimberlite dyke from the Rankin Inlet area, Nunavut***

W.J. Davis and A.R. Miller



Natural Resources
Canada

Ressources naturelles
Canada

Canada

CURRENT RESEARCH RECHERCHES EN COURS 2001

Purchase
Information

Information
pour
acheter

Titles
Titres

←
Article

→
Article



©Her Majesty the Queen in Right of Canada, 2001

Available in Canada from the
Geological Survey of Canada Bookstore website at:
<http://www.nrcan.gc.ca/gsc/bookstore> (Toll-free: 1-888-252-4301)

A copy of this publication is also available for reference by depository
libraries across Canada through access to the Depository Services Program's
website at <http://dsp-psd.pwgsc.gc.ca>

Price subject to change without notice

All requests for permission to reproduce this work, in whole or in part, for purposes of commercial use, resale, or redistribution shall be addressed to: Earth Sciences Sector Information Division, Room 200, 601 Booth Street, Ottawa, Ontario K1A 0E8.



A Late Triassic Rb-Sr phlogopite isochron age for a kimberlite dyke from the Rankin Inlet area, Nunavut¹

W.J. Davis and A.R. Miller²

Continental Geoscience Division

Davis, W.J. and Miller, A.R., 2001: A Late Triassic A Late Triassic Rb-Sr phlogopite isochron age for a kimberlite dyke from the Rankin Inlet area, Nunavut; Radiogenic Age and Isotopic Studies: Report 14; Geological Survey of Canada, Current Research 2001-F3, 7 p.

¹ Contribution to the Western Churchill NATMAP Project

² Kishar Research Inc.
87 Findlay Avenue
Ottawa, ON K1S 2V1

Abstract

A Rb-Sr phlogopite isochron age of 214.3 ± 1 Ma is reported for a kimberlite dyke from the Rankin Inlet area, western Churchill Province, Nunavut. The age is 20 Ma older than U-Pb perovskite ages for other kimberlite dykes in the same area, indicating a significant time span for kimberlite magmatism of the Rankin Inlet cluster in the Late Triassic to Early Jurassic.

Résumé

Un âge par isochrone Rb-Sr sur phlogopite de $214,3 \pm 1$ Ma a été attribué à un dyke de kimberlite de la région de Rankin Inlet, dans la Province de Churchill occidentale, au Nunavut. Cet âge est de 20 millions d'années plus ancien que ceux qu'ont livré par la méthode U-Pb sur pérovskite d'autres dykes de kimberlite situés dans la même région, ce qui indique que l'activité magmatique responsable de la mise en place des dykes de kimberlite de l'essaim de Rankin Inlet s'est échelonnée sur une longue période au Trias tardif et au Jurassique précoce.



INTRODUCTION

Recently identified kimberlite dykes hosted in greenschist-grade Archean supracrustal rocks in the Rankin Inlet area represent the first documented occurrence of kimberlite magmatism in the Hearne portion of the western Churchill Province (**Fig. 1**; Miller et al., 1998; Seller, 1999; Heaman and Kjarsgaard, 2000). The Hearne domain is composed of dominantly Neoproterozoic rocks, with rare indicators of Mesoproterozoic crust along its western and northern margins (Davis et al., 2000). The prominent northeastern structural grain of the Hearne domain is a composite fabric that reflects variable but widespread Paleoproterozoic reworking of the Archean crust at 2.5 Ga, 1.9 Ga, and 1.83 Ga (Davis et al., 2000). Proterozoic rocks include structural inliers of a deformed cover sequence (Hurwitz Formation) and extensive ca. 1.83 Ga plutonic rocks. The extensive Paleoproterozoic plutonism and tectonic reworking of the Archean crust in the Churchill Province distinguishes this craton from the adjacent Slave and Superior cratons which record comparatively minor Paleoproterozoic thermal resetting and deformation.

The western Churchill Province is well known for its extensive Paleoproterozoic alkaline magmatic rocks represented by the ca. 1.83 Ga Christopher Island Formation (Peterson, 1994) of the Dubawnt Supergroup and associated minette dykes. The minette dykes occur throughout the Hearne and are documented within the Rankin Inlet area. The ca. 1.83 Ga Akluilâk lamprophyre dyke, located 100 km west of Rankin Inlet, is known to be diamond-bearing (MacRae et al., 1995).

The geology of the Rankin Inlet area is characterized by Archean volcanic and sedimentary rocks of the Rankin Inlet Group, overlain by Proterozoic sedimentary rocks correlative to the Hurwitz Group, all of which are intruded by ca. 1.83 Ga granitoid bodies. (**Fig. 2**; Tella, 1994, 1995). A series of prominent west- to northwest-trending faults (Pyke Fault, Meliadine trend) offset the Archean rocks and are associated with significant gold mineralization.



SAMPLE DESCRIPTION

The kimberlite dykes in the Rankin Inlet area are described by Miller et al. (1998) and Seller (1999), and only a brief summary is presented here. The kimberlite dyke sample (Z4358) was recovered from a drill-core intersection (UTM: 15 581 191E 6972964N), and was not exposed at surface. The kimberlite occurs as subvertical tabular dykes that vary up to 1–3 m in width. The dykes bifurcate into subparallel anastomosing veins and veinlets, and are internally heterogeneous due to flow differentiation and chilling against the wall rock. No significant thermal effects on wall rocks and wall-rock xenoliths have been noted. These features suggests that the dykes represent lower-hypabyssal-facies kimberlite (Mitchell, 1986). Petrographically, the dykes are characterized by two generations of olivine and phlogopite, with primary and secondary serpentine, primary calcite, perovskite, spinel, magnesioilmenite, apatite, pyrite, chalcopyrite, galena, and uraninite (Miller et al., 1998). Xenolithic material can be identified as being derived from the local, greenschist-facies, Archean, metavolcanic host rocks. The kimberlite is calcite-rich with $\text{CO}_{2(\text{T})}$ contents of 27.6–29.5% and is compositionally highly evolved (Miller et al., 1998).

Phlogopite occurs as both a groundmass and phenocrystic phase. Both varieties are compositionally similar. Zoning in some of the phenocrystic phlogopite is characterized by high FeO and TiO_2 cores with increasing MgO and Al_2O_3 towards the rims.

ANALYTICAL METHODS

The sample was crushed and phenocrystic phlogopite separated by hand. Individual phlogopite crystals occur as 1–3 mm black euhedral booklets. Crystals were hand picked in alcohol under binocular microscope, and only grains free of visible alteration were selected for analysis. Mineral fractions were sequentially washed in an ultrasonic bath in ultra-pure water and acetone, dried and weighed. The



samples were leached in 2N HCl for 10 minutes at room temperature following the method of Brown et al. (1989). The HCl supernatant was decanted and the residue washed in H₂O prior to addition of a mixed ⁸⁵Rb-⁸⁴Sr spike to both. The samples were dissolved in screw-top Savillex containers in HF-HNO₃ at 170°C for five days, dried down, and dissolved in 3.1 N HCl prior to column chemistry.

Rubidium and strontium were separated using standard cationic exchange chemistry and analyzed in static mode on a Finnigan-Mat 261 mass spectrometer. All errors are reported at 2σ level. Strontium isotopic data are normalized to ⁸⁸Sr/⁸⁶Sr value of 8.37521 and reported relative to a ⁸⁷Sr/⁸⁶Sr value of 0.710250 for the standard reference material NBS 987. Rubidium and strontium blanks were less than 50 and 300 pg respectively. Data regression was performed using Isoplot (Ludwig, 2000).

RESULTS

The isotopic data are presented in **Table 1**. Concentration data are reported relative to the initial pre-leach weights. No data are available for the leachate from Fraction LP1. Significant percentages of Sr were leached from all of the fractions, ranging from a low of 14% in leachate LP4, to a high of 65% in leachate LP2. In comparison, only 0.35–0.85% of Rb was contained in the leachates. The leached component has typically nonradiogenic compositions.

All four of the residue analyses and two of the leachates (LP3 and LP4) define a regression line (mean square of weighted deviates (MSWD) = 0.38) with a Late Triassic age of 214.3 ± 1 Ma (**Fig. 3**). The initial isotopic composition of 0.70520 ± 0.00003 falls within, but to the radiogenic end of, values for Group I kimberlites (Mitchell, 1986). Leachate LP2 plots significantly above the regression line, and was



excluded from the age calculation. The large percentage of leachable Sr of relatively radiogenic composition in LP2 suggest that some of the leached Sr may be of secondary origin, possibly derived from a fluid that interacted with the Archean wall rocks, or postcrystallization remobilization of Sr within the kimberlite.

DISCUSSION

The 214.3 ± 1 Ma age is significantly older than perovskite ages of 196.2 ± 2.8 Ma and 192 ± 13 Ma determined for two different samples from the Rankin Inlet field (Heaman and Kjarsgaard, 2000), indicating that the Late Triassic–Early Jurassic event at Rankin Inlet spanned at least 20 Ma. The span of ages at Rankin Inlet is comparable to that documented for Jurassic kimberlite fields in east-central Canada. For example, the Kirkland Lake field spans 13 Ma (165–152 Ma) and the Timiskaming field approximately 21 Ma (155–134 Ma; Heaman and Kjarsgaard, 2000).

Heaman and Kjarsgaard (2000) interpreted the Late Triassic–Early Jurassic ages at Rankin Inlet as part of a progression in kimberlite ages along a southeast-trending zone from Rankin Inlet (214–192 Ma) through the Attawapiskat field in the James Bay lowlands (180 Ma), to the Kirkland Lake (165–152 Ma) and Timiskaming (154–134 Ma) kimberlite fields (Fig. 1). They correlated this trend with the inferred trace of the Great Meteor Hotspot track beneath the North American continent and suggested that Mesozoic kimberlite magmatism in eastern North America may be hotspot-related.

Miller et al. (1998) related the emplacement of the Rankin Inlet kimberlite dykes to Late Triassic to Early Jurassic regional reactivation in the western Churchill Province. Reactivation of the western Churchill Province is recorded by stratigraphic and sedimentological discontinuities within the early Mesozoic sedimentary rocks of the Hudson Bay platform (Embry 1991; Norris et al., 1993).



ACKNOWLEDGMENTS

Cumberland Resources Ltd and Comaplex Minerals Corp. are thanked for access and permission to publish the data. Thanks to Mike Hamilton for helpful comments in review.

REFERENCES

Brown, R.B., Allsop, H.L., Bristow, J.W., and Smith, C.B

1989: Improved precision of Rb-Sr dating of kimberlite micas: an assessment of a leaching technique; *Chemical Geology*, v. 79, p. 125–136.

Davis, W.J., Hanmer, S., Aspler, L., Sandeman, H., Tella, S., Zaleski, E., Relf, C., Ryan, J., Berman, R., and MacLachlan, K

2000: Regional differences in the Neoproterozoic crustal evolution of the western Churchill Province: can we make sense of it?; *in* GeoCanada 2000, Geological Association of Canada–Mineralogical Association of Canada, Annual Meeting, Abstracts, CD-ROM.

Embry, A.F.

1991: Mesozoic history of the Arctic Islands; Chapter 14 *in* *Geology of the Innuition Orogen and Arctic Platform of Canada and Greenland*, (ed.) H.P. Trettin; Geological Survey of Canada, *Geology of Canada*, no. 3, p.371–432 (*also* Geological Society of America, *The Geology of North America*, v. E, p. 371–432).

Heaman, L.M. and Kjarsgaard, B.A.

2000: Timing of eastern North American kimberlite magmatism: continental extension of the Great Meteor Hotspot track?; *Earth and Planetary Science Letters*. v. 178, p. 253–268.

Ludwig, K.R.

2000: User's manual for Isoplot/Ex version 2.2: a geochronological toolkit for Microsoft Excel; Berkeley Geochronology Center Special Publication No. 1a; Berkeley, California.



MacRae, N.D., Armitage, A.E., Jones, A.L., and Miller, A.R.

1995: The diamondiferous Akluilák lamprophyre dyke, Gibson Lake area, Northwest Territories; *in* Searching for diamonds in Canada, (ed.) A.N. LeCheminant, D.G. Richardson, R.N. W. DiLabio, K.A. Richarson; Geological Survey of Canada, Open File 3228, p. 101–109.

Miller, A.R., Seller, M.H., Armitage, A.E., Davis, W.J., and Barnett, R.L

1998: Late Triassic kimberlite magmatism, western Churchill Structural Province, Canada; Seventh International Kimberlite Conference, extended abstracts, p. 591–593.

Mitchell, R.H.

1986: Kimberlites: mineralogy, geochemistry, and petrology; Plenum Press, New York, New York, 442 p.

Norris, A.W., Grant, A.C., Sanford, B.V., and Cowan, W.R.

1993: Hudson Platform — geology; Chapter 8 *in* Sedimentary Cover of the Craton of Canada, (ed.) D.F. Scott and J.D. Aitken; Geological Survey of Canada, Geology of Canada, no. 5, p. 653–700 (*also* Geological Society of America, Geology of North America, v. D-1, p. 653–700).

Peterson, T.D.

1994: Early Proterozoic ultrapotassic volcanism of the Keewatin hinterland, Canada; *in* Proceedings, 5th International Kimberlite Conference, (ed.) H.O.A. Meyer and O.H. Leonardos; Volume 1, Kimberlites, related rocks and mantle xenoliths, companhia de Pesquisa de Recursos Minerais, Brasilia, Brazil, p. 221–235.

Seller, M.H.

1999: Petrology of the Meliadine kimberlite dykes, District of Keewatin, Northwest Territories, Canada. M.Sc. Thesis, University of Alberta, 227 pp.

Tella, S.

1994: Geology, Rankin Inlet (55 K/16), Falstaff Island (55 J/13), and Quartzite Island (55 J/11), District of Keewatin, Northwest Territories; Geological Survey of Canada, Open File 2968, scale 1:50 000.

1995: Geology, Scarab and Baird Bay (NTS 55 J/14,15), District of Keewatin, Northwest Territories; Geological Survey of Canada, Open File 3197, scale 1:50 000.

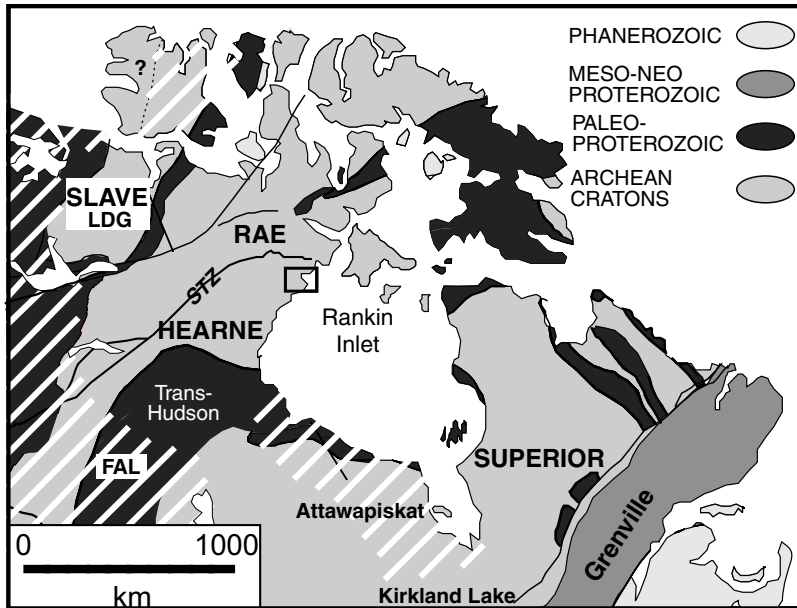
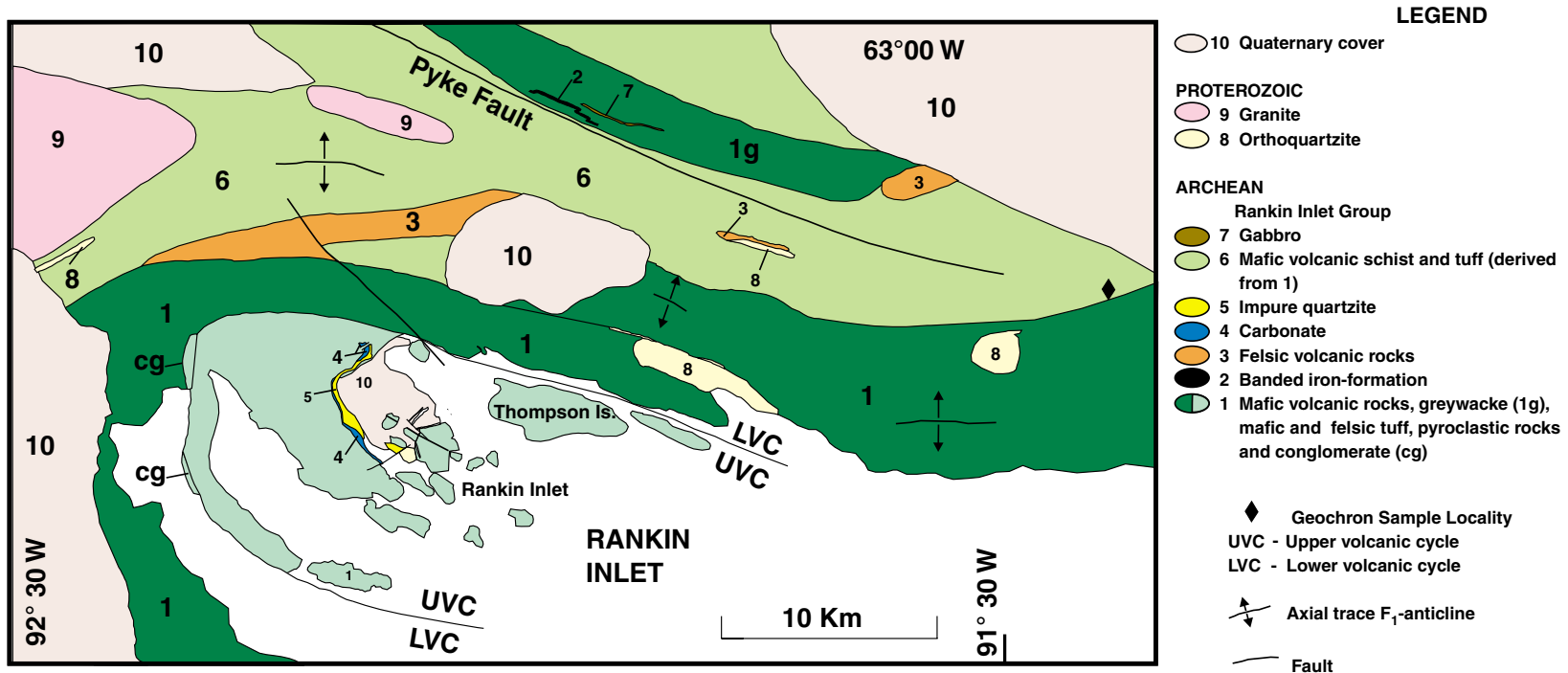


Figure 1. Simplified geological map showing location of the Rankin Inlet area relative to the distribution of Archean cratons within Canada. Approximate locations for some of the principal kimberlite fields are indicated for geographical reference (e.g. Attawapiskat, Kirkland Lake, Fort à la Corne, Lac des Gras). Abbreviations: FAL: Fort à la Corne; STZ– Snowbird Tectonic zone; LDG– Lac des Gras. White hatched lines indicate Precambrian basement areas covered by Phanerozoic sedimentary sequences.



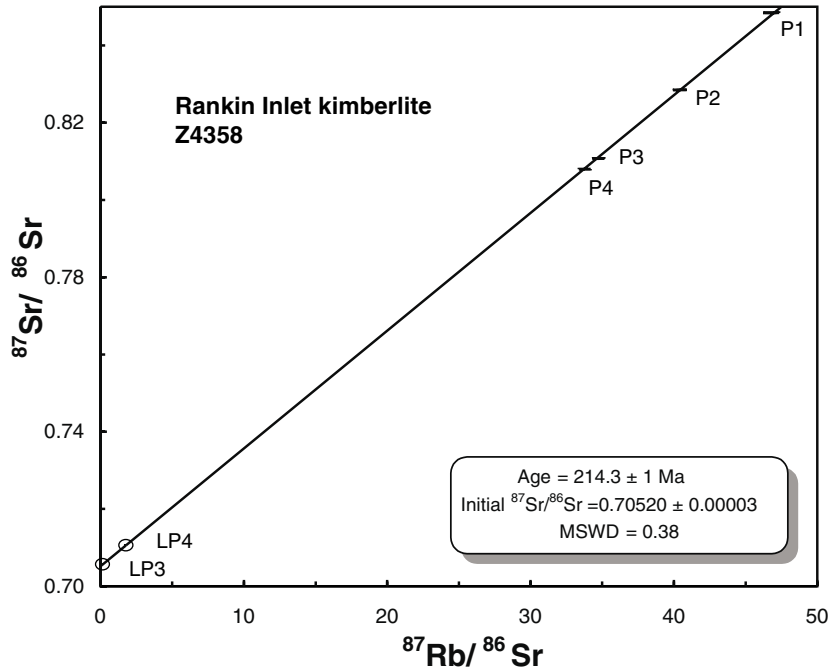


Figure 3. $^{87}\text{Sr}/^{86}\text{Sr}$ vs. $^{87}\text{Rb}/^{86}\text{Sr}$ for phlogopite fractions. Regression method from Ludwig (2000).

Table 1. Rb-Sr analytical data from sample Z4358.

Sample ¹	Weight (mg)	Rb ² (ppm)	Sr ² (ppm)	$^{87}\text{Rb}/^{86}\text{Sr}$ ³	$^{87}\text{Sr}/^{86}\text{Sr}$ ⁴
P1	37	299.8	18.80	46.77	0.848455
P2	31	297.2	21.53	40.41	0.828490
P3	17	448.1	37.71	34.73	0.810753
P4	11	415.1	35.90	33.78	0.807993
LP2		2.485	39.31	0.1829	0.706272
LP3		1.512	32.14	0.1373	0.705616
LP4		3.576	5.940	1.742	0.710498

¹P = phlogopite residue; LP signifies corresponding leachate.

²Concentration data reported relative to initial weight prior to leaching.

³Estimated relative external error of 1% in ratio.

⁴Normalized to $^{86}\text{Sr}/^{86}\text{Sr}$ - 8.37521; relative external error 0.005%.