



# Toll Road Travel Plazas

Five eastbound and five westbound Travel Plazas are conveniently located along the Indiana Toll Road. Each plaza is marked with a star symbol  on the map.

Visitor information on lodging, dining, shopping and attractions are available at all 10 Travel Plazas. Comprehensive visitor services are available at locations marked with this symbol .


 Quality automotive and truck fuels offered from all travel plazas. All Fuel Stations are open 24 hours a day. Most major credit cards are accepted. Motor oils, fluids and other automotive accessories also available.

 **Portage**    

**Hardee's / Fazoli's / Hershey's Ice Cream**  
Full service Travel Plaza. Services include public phones, lottery, vending and video games, along with great restaurants and gift shop.

 **Rolling Prairie**    

**McDonald's / Dairy Queen**  
McDonald's and Travel Emporium open 24 hours. Dairy Queen and South Bend Chocolate open selected hours. ATM, WiFi internet and lottery.

 The eastbound Travel Plaza features a visitor center offering comprehensive visitor services. Staffed during peak travel periods.

 **Elkhart**     

**Burger King / Starbucks / Pizza Hut**  
Full service Travel Plaza. Restaurants serving excellent breakfast, lunch and dinner. Services include public phones, ATM, lottery, vending, WiFi Internet, Travel Mart convenience Store.

 **Howe**   

**Hardee's / Fazoli's / Hershey's Ice Cream**  
Full service Travel Plaza. Services include public phones, lottery, vending and video games along with great restaurants and gift shop.

 The westbound Travel Plaza features a visitor center offering comprehensive visitor services. Staffed during peak travel periods.

 **Fremont**   

**McDonald's / Dairy Queen**  
McDonald's open 24 hours. Dairy Queen and Travel Emporium convenience Store and South Bend Chocolate Company store open selected hours. Outside patio area available. ATM, lottery and WiFi internet.

Did you know... our Travel Plazas are named after famous Hoosiers?

## Travel Plaza 1, Mile Post 22 - Portage

**Westbound:** *John T. McCutcheon*, a famous cartoonist, illustrator and journalist born near South Raub. A graduate of Purdue University, he became known as the “Dean of American Cartoonists.”

**Eastbound:** *George Ade*, born in Kentland. A graduate of Purdue University, he achieved popularity through his clever use of American slang.

## Travel Plaza 3, Mile Post 56 - Rolling Prairie

**Westbound:** *Wilbur Shaw*, a native of Shelbyville. He was the first driver to win the Indianapolis 500 two years in a row.

**Eastbound:** *Knute Rockne*, considered to be the greatest coach in college football history. He became coach of the University of Notre Dame in 1913 and led to the fabulous days of the Four Horsemen, the backfield shift and five seasons of undefeated and untied games.

## Travel Plaza 5, Mile Post 90 - Elkhart

**Westbound:** *Henry F. Schricker*, born in North Judson. A popular politician described as a “typical Hoosier.” While serving as Governor of Indiana, he signed the legislation enabling the formation of the Indiana Toll Road.

**Eastbound:** *George N. Craig*, born in Brazil. He served as National Commander of the American Legion and was Governor of Indiana when the Indiana Toll Road was completed.

## Travel Plaza 7, Mile Post 126 - Howe

**Westbound:** *Ernie Pyle*, a Pulitzer Prize-winning author for his book “Here is Your War.” He was a journalist and war correspondent, and was born in Dana.

**Eastbound:** *Gene Stratton Porter*, born near Wabash on “Hopewell Farm.” She was the author of twelve novels, seven nature books and a naturalist water color artist.

## Travel Plaza 8, Mile Post 146 - Fremont

**Westbound:** *Booth Tarkington*, born in Indianapolis. The author of two Pulitzer Prize-winning novels, “The Magnificent Ambersons” and “Alice Adams.” as well as many other novels.

**Eastbound:** *James Whitecomb Riley*, known as “the Hoosier Poet.” was born in Greenfield. His writings express his appreciation for the people of Indiana, especially children.

The Northern Indiana Area Map is produced in cooperation with the Northern Indiana Tourism Development Commission and the Indiana Department of Transportation, Toll Road District; it is intended to serve as a reference to the Northern Indiana Travel Directory; and, cannot be reproduced without the written authorization from either party.

Map Designed by **Laura Exner, Northwood Map Publishers**;

# Toll Road Information

## About the Road

The Indiana Toll Road is operated 24 hours per day, year-round. Roadway Maintenance units continuously patrol and are in radio contact with the Toll Road's Communication Center to provide assistance to travelers.

## Winter Weather Information

During the winter months (November to April), road and weather information for the entire Indiana Toll Road can be obtained by calling (574)674-6381.

## Mile Posts & Interchange Numbers

Mile Posts are placed at one mile intervals along the Toll Road, beginning at Mile Post 0 at the western terminus (Illinois line) and increasing to Mile Post 157 at the eastern terminus (Ohio line). These also correspond to exit numbers and Travel Plaza locations.

## State Police

The Indiana State Police post is located at Mile Post 73 eastbound. If in need of a State Trooper, contact any toll attendant, Travel Plaza vendor or dial \*11 from your cellular phone.

## Disabled Vehicles

Travelers who experience vehicle problems or other emergencies should:

1. Pull off of the roadway, onto the shoulder.
2. Turn on your flashing hazard lights and raise your hood to signal distress.
3. Remain in your vehicle if you cannot quickly fix the problem.
4. If you have a cellular telephone, dial \*11 for assistance.

Do not attempt to walk, hitchhike or stop other vehicles for help. A State Trooper or Toll Road employee will observe your distress signal and stop. These units will radio the Communication Center, which can notify the appropriate personnel to dispatch an off-road towing service to assist you. Motor club service is available along most portions of the Indiana Toll Road upon request. For your protection there is a 2-hour limit on all disabled vehicles. Abandoned vehicles will be towed off of the Indiana Toll Road for protective custody.

## Cellular Help Line

Dial \*11 if you need any emergency assistance while traveling the Indiana Toll Road. The \*11 service allows cellular users to report accidents or call for assistance when experiencing vehicle trouble. This service is available at NO CHARGE to the caller.

## Lost & Found

If you lose any property while traveling on the Indiana Toll Road, call (574)674-8836.

## Travel Plazas

Ten Travel Plazas, 5 eastbound, 5 westbound, await the traveler to provide necessary, refreshing breaks. Popular restaurant choices, convenience stores, snack kiosk and gift shops, modern restrooms, telephones, ATM's, vending and lottery are available at each location. Fuel Stations offer quality fuels, motor oils and fluids, air and accessories.

## Truck Only Parking

Rest areas for professional drivers are located at the following locations:

Mile Post 37, Eastbound and Westbound

Mile Post 108, Eastbound and Westbound

## Recreational Vehicle Facilities

Central holding tank disposal stations and safe drinking water stations are conveniently located along the back fence at the following locations:

Travel Plaza 3, Mile Post 56 (Rolling Prairie), eastbound and westbound.

Travel Plaza 5, Mile Post 90 (Elkhart), eastbound and westbound.

Travel Plaza 7, Mile Post 126 (Howe) eastbound and westbound.

The water supply to these facilities is shut off from November to April.

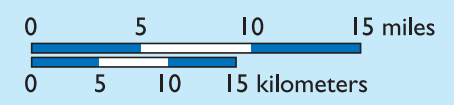

## Overnight Accommodations

Lodging and campground facilities are available near most exits. There are no facilities for overnight parking of travel trailers located directly on the Indiana Toll Road. Complimentary reservation telephones are available inside the Travel Plazas at Mile Post 56 eastbound and westbound, as well as at Mile Post 126 westbound.

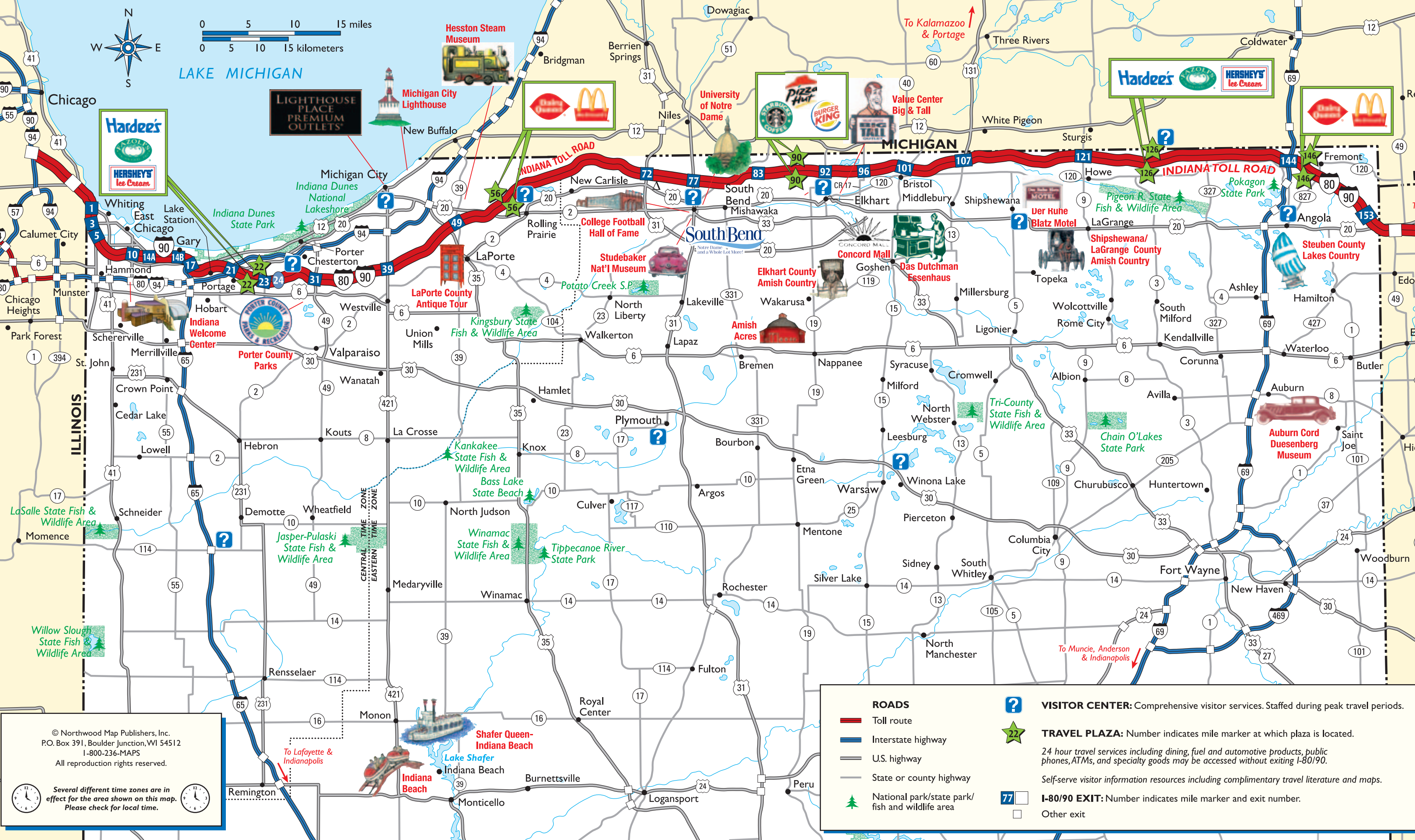
## Visitor Information Centers

The Northern Indiana Tourism Development Commission, a regional tourism organization working in cooperation with the Indiana Department of Transportation, Toll Road District, invites all travelers to visit the staffed Visitor Information Centers, located at Travel Plaza 3, Mile Post 56 eastbound and at Travel Plaza 7, Mile Post 126 westbound. These centers will assist travelers with directions, area information and lodging reservations.

Visit us at  
[www.NorthernIndianaGetaways.com](http://www.NorthernIndianaGetaways.com)



LAKE MICHIGAN



© Northwood Map Publishers, Inc.  
 P.O. Box 391, Boulder Junction, WI 54512  
 1-800-236-MAPS  
 All reproduction rights reserved.

Several different time zones are in effect for the area shown on this map. Please check for local time.

|   |   |
|---|---|
| <b>ROADS</b>                                    | <b>VISITOR CENTER:</b> Comprehensive visitor services. Staffed during peak travel periods.  |
| Toll route                                      | <b>TRAVEL PLAZA:</b> Number indicates mile marker at which plaza is located. 24 hour travel services including dining, fuel and automotive products, public phones, ATMs, and specialty goods may be accessed without exiting I-80/90. Self-serve visitor information resources including complimentary travel literature and maps. |
| Interstate highway                              | <b>I-80/90 EXIT:</b> Number indicates mile marker and exit number.  |
| U.S. highway                                    | Other exit  |
| State or county highway                         |   |
| National park/state park/fish and wildlife area |   |