




BROWARD COUNTY

HILLSBORO BLVD.

LEGEND

 **Zone A**

 **Zone B**

 **No mandatory evacuation**

Deerfield Beach

SW 10 ST.

FEDERAL HWY.

A1A

SAMPLE RD.

COPANS RD.

DIXIE HWY.

1

ATLANTIC BLVD.

Pompano Beach

A1A

POWERLINE RD.

McNAB RD.

DIXIE HWY.

COMMERCIAL BLVD.

OAKLAND PARK BLVD.

MIDDLE RIVER DR.

95

SUNRISE BLVD.

Fort Lauderdale

BROWARD BLVD.

1

A1A

LAS OLAS BLVD.

New River

DAVIE BLVD.

17 ST. CAUSEWAY

Port Everglades

Atlantic Ocean

595

Dania Beach

STIRLING RD.

Fort Lauderdale-Hollywood International Airport

DANIA BEACH BLVD.

SHERIDAN ST.

Hollywood

95

JOHNSON ST.

HOLLYWOOD BLVD.

1

PEMBROKE RD.

Hallandale Beach

HALLANDALE BEACH BLVD.

A1A

LAYNE BLVD.

1 mile

BROWARD COUNTY

MIAMI-DADE COUNTY

