Mid-2013 Population Estimates Scotland

Population estimates by sex, age and administrative area

Published on 26 June 2014

A National Statistics publication for Scotland

National Statistics are produced to high professional standards set out in the National Statistics Code of Practice. They undergo regular quality assurance reviews to ensure that they meet customer needs.

Contents

Main Points 5

1. Background 8

2. The population of Scotland 9

3. The age and sex structure of the population mid-2013 13

4. Estimates for administrative areas in Scotland 14
   4.1 Population change between mid-2012 and mid-2013 14
   4.2 Components of migration mid-2012 to mid-2013 14
   4.3 In and out migration 15
   4.4 Net migration 21
   4.5 Age and sex structure of administrative areas in Scotland 21
   4.6 Population density mid-2013 24

5. Components of population change for administrative areas in Scotland, mid-2003 to mid-2013 27

6. Notes and definitions 50

7. Notes on statistical publications 56

8. Related organisations 58

© Crown Copyright 2014

List of Tables

Table 1: Estimated population by age and sex, Scotland, mid-2013 30

Table 2: Estimated population by sex, single year of age and administrative area, mid-2013 31

Table 3: Estimated population by sex, five year age group and administrative area, mid-2013 40

Table 4: Components of population change by administrative area, mid-2012 to mid-2013 43

Table 5: Components of migration by administrative area, mid-2012 to mid-2013 44

Table 6: Components of population change by administrative area, mid-2003 to mid-2013 45

Table 7: Age and sex structure of administrative areas, mid-2013 46

Table 8: Rest of UK / Overseas moves and total resident population of Scotland by age group, mid-2012 to mid-2013 47

Table 9: Land area and population density by administrative area, mid-2013 48

Table 10: Components of population change for Council areas: mid-2003 to mid-2013 49

© Crown Copyright 2014

List of Figures

Figure 1: Estimated population of Scotland, 1953 to 2013 9

Figure 2: Natural change and net migration, 1953 to 2013 10

Figure 3: Movements to/from the rest of the UK, 1983 to 2013 11

Figure 4: Movements to/from overseas, 1993 to 2013 12

Figure 5: Estimated population by age and sex, mid-2013 13

Figure 6: The changing age structure of Scotland's population, mid-2003 to mid-2013 14

Figure 7: In and out migration from mid-2012 to mid-2013 as a percentage of population by Council area (ranked by increased proportion of in-migrants) 16

Figure 8a: Origin of in-migrants by Council area, mid-2012 to mid-2013 (ranked by increasing percentage of migrants from within Scotland) 18

Figure 8b: Destination of out-migrants by Council area, mid-2012 to mid-2013 (ranked by increasing percentage of migrants to within Scotland) 20

Figure 9: Proportion of males and females by Council area, mid-2013 21

Figure 10: Age structure of Council areas, mid-2013 (ranked by percentage aged 65+) 22

Figure 11: Age structure of NHS Board areas, mid-2013 (ranked by percentage aged 65+) 23

Figure 12a: Population density by Council area, mid-2013 25

Figure 12b: Population density by Council area, mid-2013 (Map) 26

Figure 13a: Percentage change in population, Council areas, mid-2003 to mid-2013 (Map) 28

Figure 13b: Percentage change in population, Council areas, mid-2003 to mid-2013 29

Figure 14: Percentage change in population, NHS Board areas, mid-2003 to mid-2013 29

© Crown Copyright 2014

Main Points

The main points in this report are:

- The estimated population of Scotland on 30 June 2013 was 5,327,700, the highest ever and an increase of 14,100 from the previous year.
- There were approximately 2,586,530 males and 2,741,170 females.
- The population increased because approximately 910 more people were born than died, and because the number of people coming into Scotland exceeded the number leaving by approximately 9,960 between mid-2012 and mid-2013. Other changes, such as in armed forces and prisoners, resulted in a gain of approximately 3,230 people. Infographic 1 provides more information on why Scotland's population has increased.

Infographic 1: Why has Scotland's population increased?

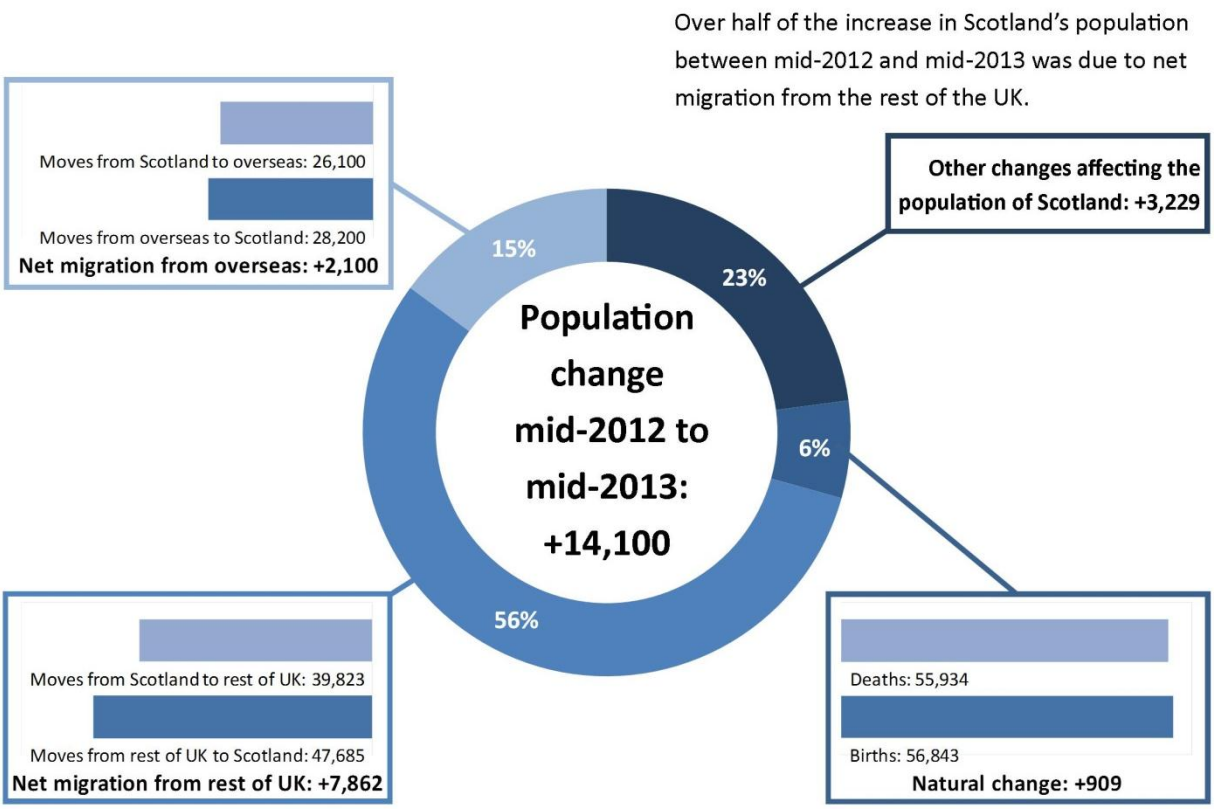

- Between mid-2012 and mid-2013, approximately 47,700 people came to Scotland from England, Wales and Northern Ireland and approximately 39,800 left Scotland to go in the opposite direction giving a net migration gain of 7,900.
- Compared with the previous year, net migration to Scotland from England, Wales and Northern Ireland has increased by 4,800, as illustrated by Infographic 2. This is because of an increase of 2,600 in the number of people coming to Scotland from England, Wales and Northern Ireland and a decrease of 2,300 in the number of people moving in the opposite direction.

© Crown Copyright 2014

Infographic 2: Net migration (inflows minus outflows) to Scotland in thousands

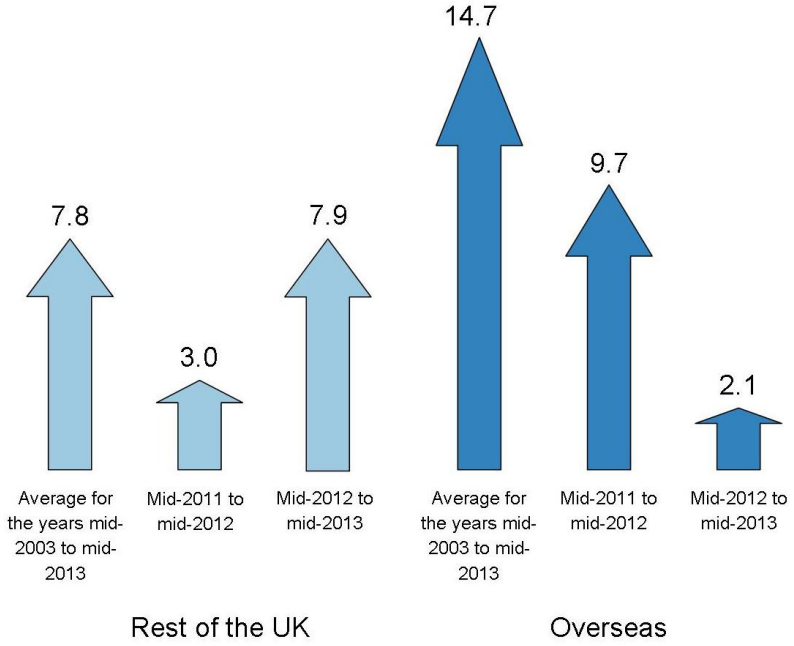

- Between mid-2012 and mid-2013, 28,200 people came to Scotland from overseas and 26,100 left Scotland to go overseas giving a net migration gain of 2,100. This represents about 1 in 2,500 (0.04 per cent) of the total population.
- In comparison with the previous year (i.e. mid-2011 to mid-2012) net migration to Scotland from overseas fell by 7,600, as illustrated by Infographic 2. This is primarily because of a drop of 7,700 in the number of people coming to Scotland from overseas.
- Migrants to Scotland tended to be younger than the general population. Of in-migrants to Scotland, 49 per cent from the rest of the UK and 69 per cent of those from overseas were aged 16-34 years, yet in the resident population only 25 per cent were in this age group.
- Only six per cent of people coming to Scotland from the rest of the UK and two per cent of people entering from overseas were aged 65 and over. Scotland had a net gain of UK migrants in every age group, except those aged 25-34 and 75-84, and a net loss of international migrants for all ages 25 and over.
- Among Council areas, between mid-2012 and mid-2013, Moray had the largest percentage population increase at +1.5 per cent, followed by Argyll & Bute (+1.3 per cent) and the City of Edinburgh and Aberdeen City (+1.0 per cent). West Dunbartonshire and Eilean Siar had the largest percentage population decrease both at -0.6 per cent, followed by North Ayrshire and Inverclyde (both -0.5 per cent) and Dumfries & Galloway (-0.4 per cent).
- The populations of the City of Edinburgh and Aberdeen City increased because of positive natural change (i.e. more births than deaths) and net in-migration. The populations in Moray and Argyll & Bute increased primarily because of other changes such as changes in the number of armed forces. In contrast, the populations of West Dunbartonshire, North Ayrshire and Inverclyde decreased because of negative natural change (i.e. more deaths than births) and net out-migration. The populations in Eilean Siar and Dumfries & Galloway decreased primarily because of negative natural change.
- Among April 2014 NHS Board areas, Grampian had the largest percentage population increase (+1.0 per cent), followed by Lothian (+0.7 per cent) and Highland (+0.4 per cent). Four April 2014 NHS Boards experienced a fall in

© Crown Copyright 2014

population with Western Isles having the largest decrease at -0.6 per cent, followed by Dumfries & Galloway (-0.4 per cent), Ayrshire & Arran (-0.3 per cent) and Shetland (-0.0 per cent).

- The median age (the age at which half the population is older and half is younger) of the population in Scotland was 41.
- The median age was lower in big city areas than in more rural Council areas. For example, the median age was 36 in Aberdeen City, the City of Edinburgh and Glasgow City and 47 in Argyll & Bute and Dumfries & Galloway.
- On average, in mid-2013 there were 68 people per square kilometre in Scotland, ranging from 9 people per square kilometre in Eilean Siar and Highland to 3,415 people per square kilometre in Glasgow City Council area.

© Crown Copyright 2014

1. Background

1.1 This paper summarises the National Records of Scotland's (NRS) mid-2013 estimates of the population of Scotland and its administrative areas.

1.2 These population estimates are produced using the demographic cohort component method. The estimates are based on the 2011 Census (the results of which are available on the Scotland's Census website). The population is 'aged on' one year (that is, the 0 year olds become 1 year olds, and so on), the number of births in the year are added, the number of deaths subtracted and adjustments are made for estimated migration and other changes in special populations. It is important to remember that while the number of births and deaths are considered to be almost complete, there is no comprehensive source of migration data for moves within Scotland, or to and from the rest of the UK and the rest of the world. Estimates of migration are made using the best proxy sources available including General Medical Practitioner (GP) registrations and survey information. Therefore, any error in the population estimates is likely to be due to the migration estimates, particularly the international estimates. Other errors can also be introduced from the population base used. The method used to estimate migration is described in Section 6. The methodology behind the population estimates is described in full on the Mid-Year Population Estimates section of the National Records of Scotland (NRS) website. More information on reconciling mid-year estimates with the latest Census results can also be found on the NRS website.

1.3 The Scottish Government has set a target to match average European Union (EU15) population growth over the period from 2007 to 2017. The population estimates in this publication have been used to measure progress towards this target. More details can be found on the Scotland Performs section of the Scottish Government website.

1.4 Population estimates are used for a variety of purposes including resource allocation and planning of services such as education and health. They are also used for calculating rates and performance measures, informing local and national policy, weighting surveys and in modelling the economy.

1.5 The United Kingdom Statistics Authority (UKSA) has designated this publication as National Statistics, in line with the Statistics and Registration Service Act 2007 and signifying compliance with the Code of Practice for Official Statistics. Further information can be found in the UK Statistics Authority-Assessments section on the NRS website.

1.6 The methodology used to calculate mid-year population estimates is constantly being improved. In consultation with users on the Population and Migration Statistics Committee (information available on the NRS website), for the mid-2011 estimates onwards we have made improvements to the distributions we apply to international migration estimates and have introduced an adjustment to account for increases in the prison population. More details are found within the updated methodology paper for mid-year estimates on the NRS website. We have also altered the way we present migration and have made other changes in some of our tables in response to feedback from users.

© Crown Copyright 2014

2. The population of Scotland

2.1 The latest estimate of Scotland's population (on 30 June 2013) is 5,327,700 – the highest ever and an increase of 14,100 people since 30 June 2012 (Figure 1 below).

Figure 1: Estimated population of Scotland, 1953 to 2013

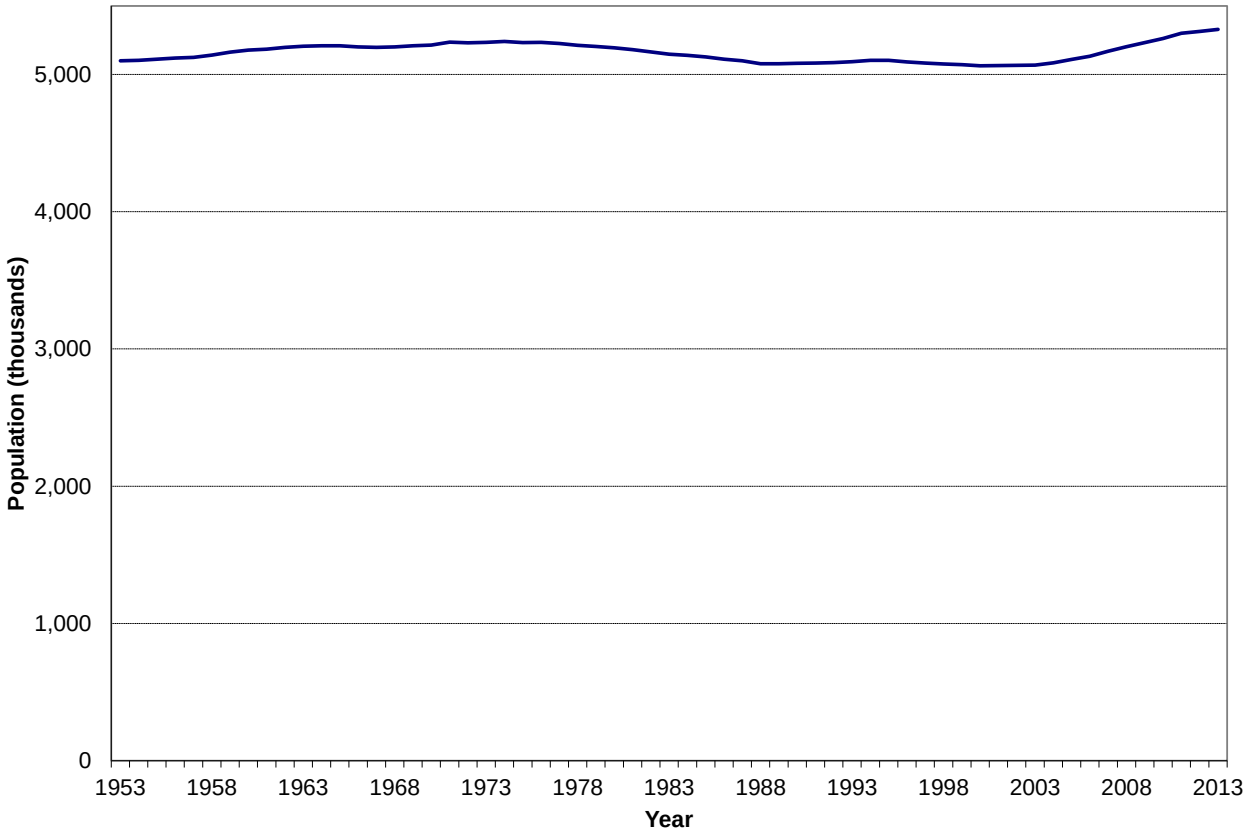

2.2 The increase in Scotland's population between mid-2012 and mid-2013 has been driven mostly by net migration. In the year to mid-2013, in-migration exceeded out-migration by approximately 10,000 people. This included a net gain of around 7,900 people from the rest of the UK and a net gain of around 2,100 from overseas.

2.3 Net migration to Scotland from the rest of the UK has increased in the last two full year periods, increasing from approximately 3,000 in the year to mid-2012 to 7,900 in the year to mid-2013. This net gain of 7,900 came from an inflow of 47,700 (an increase of 2,600 from the previous year) and an outflow of 39,800 (a decrease of 2,300 from the previous year), meaning that the increase in net migration to Scotland from the rest of the UK is being driven by more in-migrants and fewer out-migrants.

2.4 Between mid-2012 and mid-2013, 28,200 people came to Scotland from overseas and 26,100 left Scotland to go overseas. The net gain of 2,100 represents about 1 in 2,500 (0.04 per cent) of the total population. Fewer people came to Scotland from overseas in the year to mid-2013, a net gain of 2,100 compared with 9,700 in the previous year. This is due to fewer migrants arriving in Scotland from overseas, 28,200 compared with 35,900 in the previous year.

2.5 Estimating international migration is particularly difficult. The estimates are based on the International Passenger Survey (IPS) which is a sample survey conducted at main airports and ports across the UK. The sample size for Scotland is very small (around 250 contacts between mid-2012 and mid-2013). Internationally, a migrant is defined as someone who changes country of usual residence for 12 months or

© Crown Copyright 2014

more, so a short-term seasonal migrant worker will not be counted in the migration estimates or in the mid-year population estimates. More information about the migration data sources and definitions used can be found in Section 6.

2.6 Other changes between mid-2012 and mid-2013 (including changes in the prison population, and changes in the number of armed forces stationed in Scotland) resulted in an increase of approximately 3,200 people. This increase is mostly due to increased armed forces numbers in three Council areas, namely Argyll & Bute, the City of Edinburgh and Moray.

2.7 The number of births in the year to mid-2013 exceeded the number of deaths by approximately 900, a decrease of 3,300 compared with 4,200 in the previous year. This decrease was driven by approximately 1,600 fewer births and 1,700 more deaths.

2.8 Figure 2 shows the trends in natural change (births minus deaths) and net migration. Between the mid-1960s and mid-1970s, both natural change and net out-migration fell dramatically, although the natural increase generally remained higher than net out-migration. This resulted in the growth of the population up to 1974. From that point on, through the late 1970s and the 1980s, net out-migration was higher than the natural increase, causing the population to decline. In recent years, Scotland has experienced record levels of net in-migration resulting in small increases in the population in each of the last thirteen years, although net migration has fallen in the last couple of years.

Figure 2: Natural change and net migration, 1953 to 2013

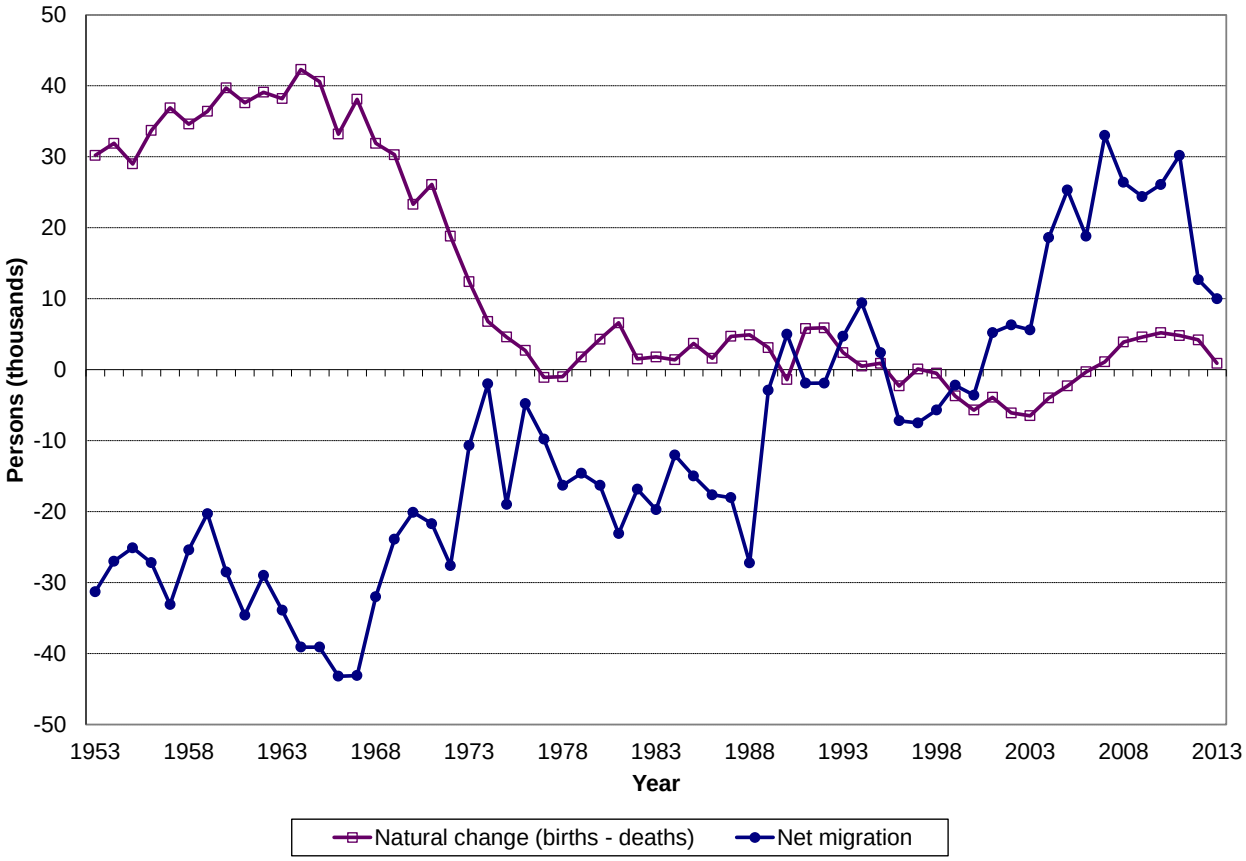

2.9 Table 8 shows movements to and from the UK and overseas between mid-2012 and mid-2013 by age group. The main source of data for the overseas migration calculations is the International Passenger Survey but, because of its small sample

© Crown Copyright 2014

size, an age and sex distribution is estimated using various sources including General Medical Practitioner (GP) registrations. The method used to estimate international migration, including improvements made to the methodology is described in Section 6.

2.10 Migrants to Scotland tend to be younger than the general population, as Table 8 shows. Of in-migrants to Scotland, 49 per cent from the rest of the UK and 69 per cent of those from overseas were aged 16-34 years, yet in the resident population only 25 per cent were in this age group. Only six per cent of people coming to Scotland from the rest of the UK and two per cent of people entering from overseas were aged 65 and over. Scotland had a net gain of UK migrants in every age group, except those aged 25-34 and 75-84, and a net loss of international migrants to overseas for all ages over 25.

2.11 Figure 3 illustrates the trend in flows of people to and from the rest of the UK since 1983. There has been an increase in people coming to Scotland from the rest of the UK in each of the last two years following drops in the previous three years. The recent peak of 61,900 was recorded in 2003-04. There has been a decrease in outward migration to 39,800 in 2012-13 from the previous year's figure of 42,100.

Figure 3: Movements to/from the rest of the UK, 1983 to 2013

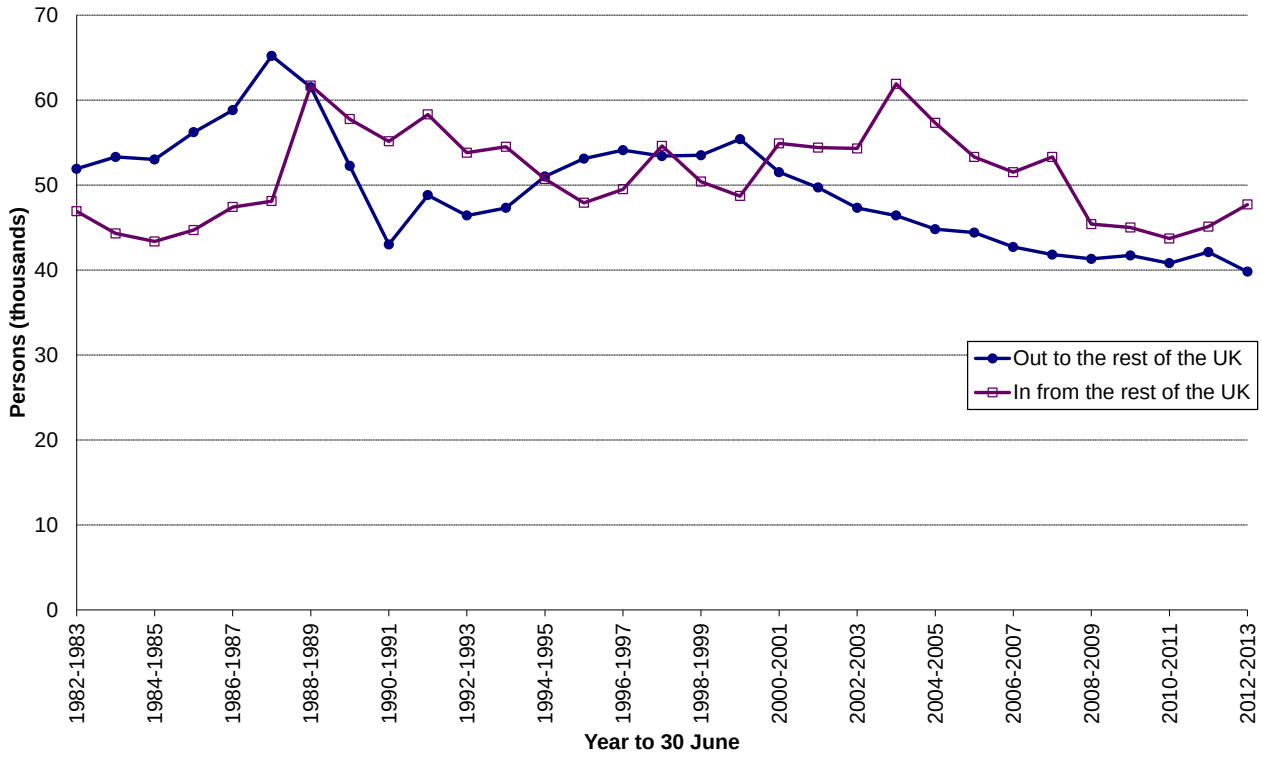

© Crown Copyright 2014

2.12 Flows of people to and from overseas since 1993 are shown in Figure 4. In-migration from overseas has been increasing since 2003 but has dropped in the last three years with the largest percentage decrease (21 per cent) recorded in 2012-13. Out-migration to overseas increased by 55 per cent to 26,200 in 2011-12 (following drops estimated in three consecutive years from 2008-09) and this level of out-migration has been maintained in 2012-13. The figures shown here are from the Long-Term International Migration (LTIM) series produced by the Office of National Statistics (ONS) and the National Records of Scotland rebased international migration estimates for the years ending mid-2002 to mid-2011.

Figure 4: Movements to/from overseas, 1993 to 2013

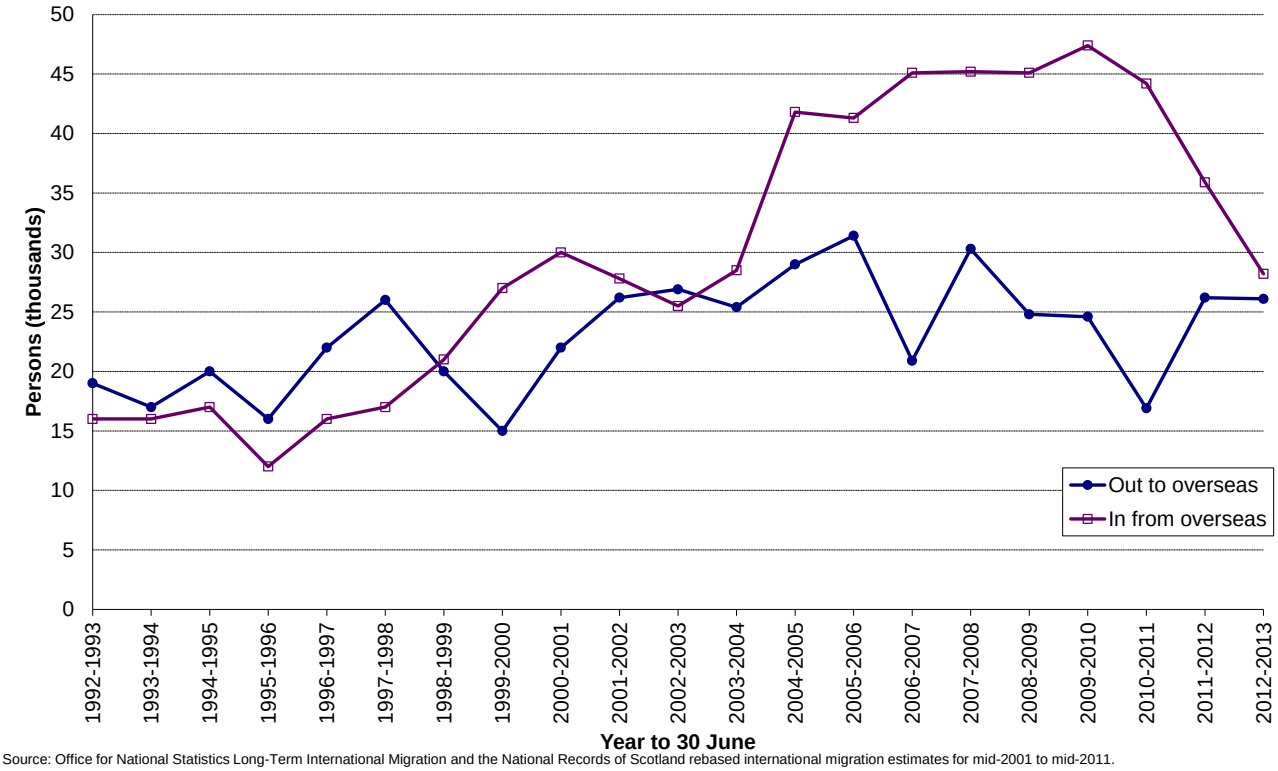

Source: Office for National Statistics Long-Term International Migration and the National Records of Scotland rebased international migration estimates for mid-2001 to mid-2011.

© Crown Copyright 2014

3. The age and sex structure of the population mid-2013

3.1 Scotland's estimated population in mid-2013 is shown by age and sex in Figure 5.

3.2 The age and sex composition is one of the most important aspects of the population. Changes in different age groups will have different social and economic impacts. For example, increases in the elderly population are likely to place a greater demand on health and social services.

Figure 5: Estimated population by age and sex, mid-2013

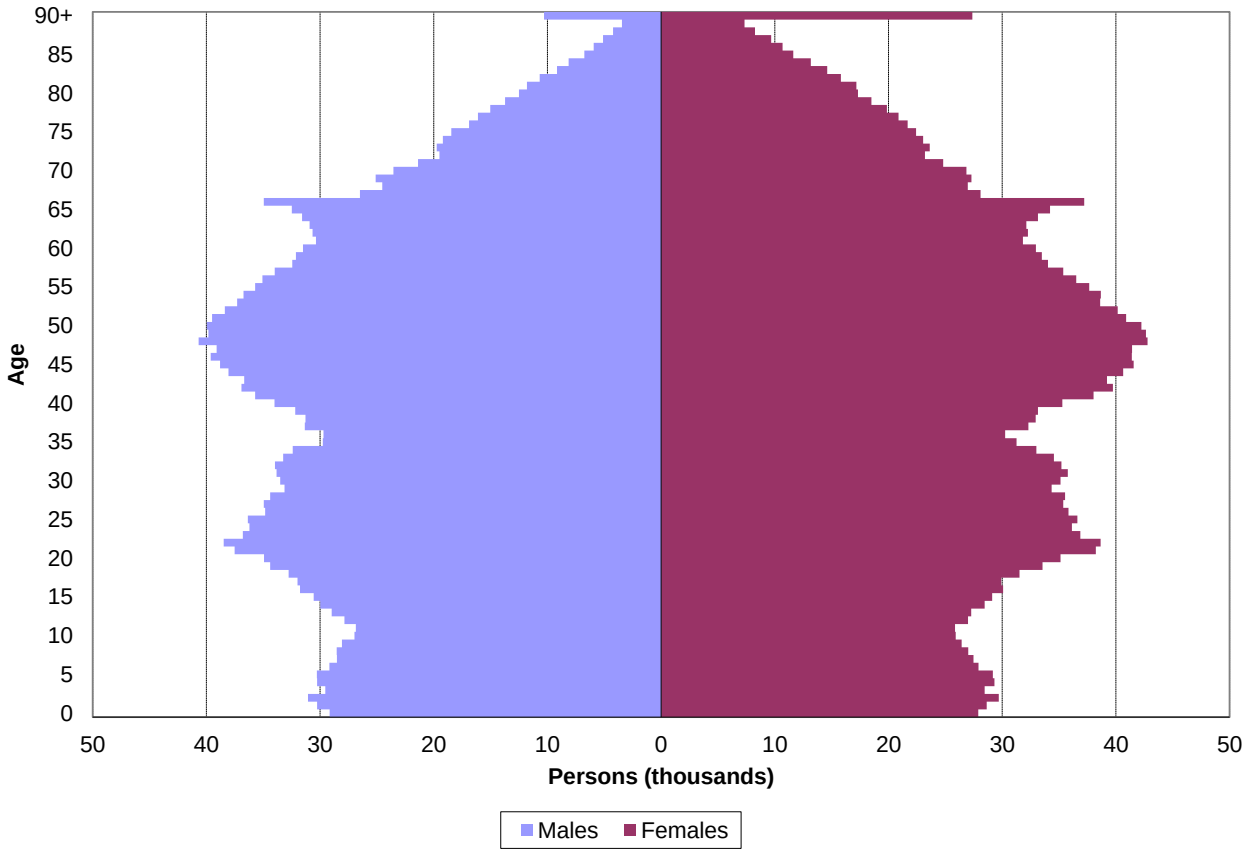

3.3 Among older people, particularly those aged over 75, the higher number of females reflects the longer expectation of life for women, partly as a result of higher rates of male mortality during the Second World War. The two baby booms of 1947 and the 1960s can also be seen with a sharp peak at age 66 and another peak between the ages of around 40 and 50. These baby boomers, along with relatively low fertility rates since the 1960s, are the main reasons why Scotland's population is likely to age in the future.

3.4 The changing age structure of the population since 2003 is illustrated in Figure 6. The ageing of the population is evident in the rises in the older age groups (+14 per cent in the 45-59 age group, +17 per cent in the 60-74 age group and +16 per cent in the 75 and over age group) and the falls in some of the younger age groups (-4 per cent in the under 16 age group and -11 per cent in the 30-44 age group).

© Crown Copyright 2014

Figure 6: The changing age structure of Scotland's population, mid-2003 to mid-2013

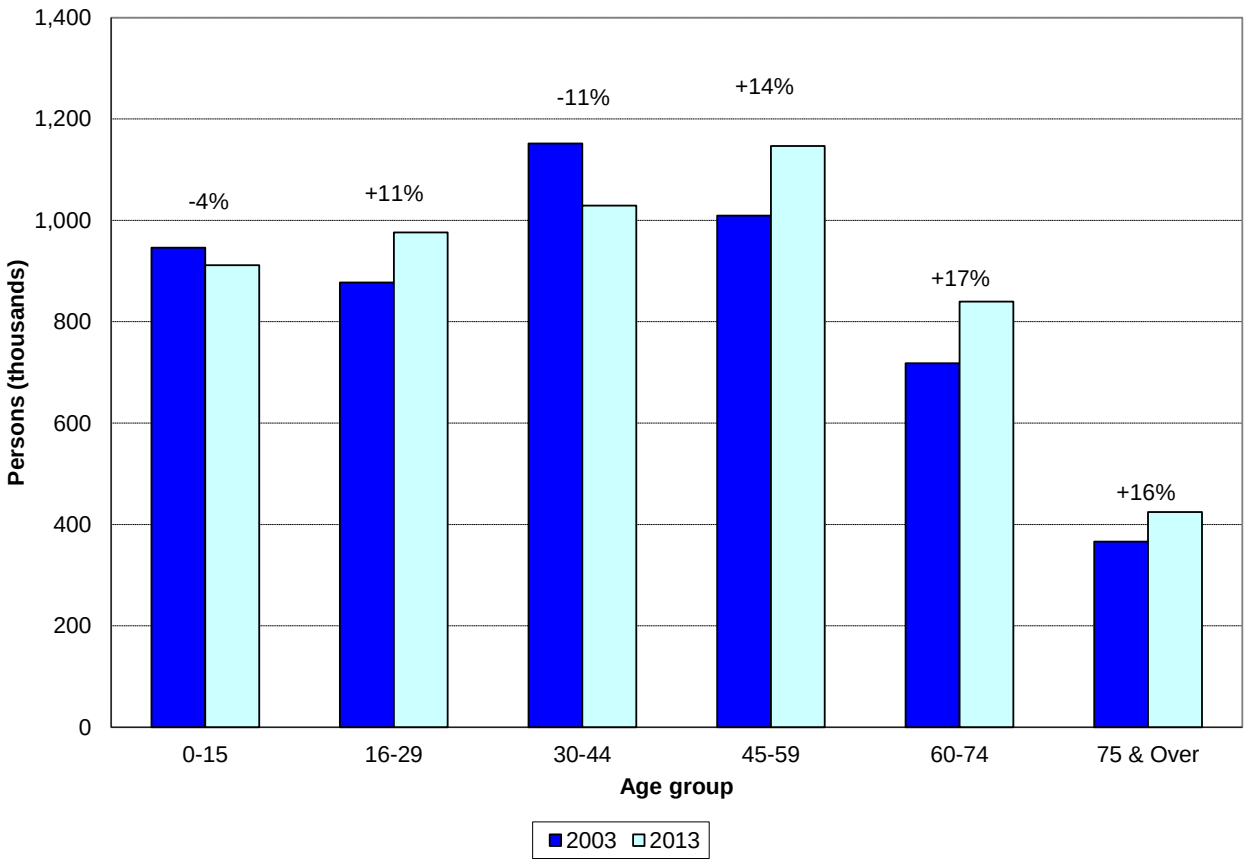

4. Estimates for administrative areas in Scotland

4.1 Population change between mid-2012 and mid-2013

4.1.1 Population estimates for each Council and NHS Board area, together with details of the components of population change (births, deaths, net migration and other changes) for the period mid-2012 to mid-2013, are shown in Table 4.

4.1.2 Among Council areas, the largest percentage population increases occurred in Moray (+1.5 per cent), Argyll & Bute (+1.3 per cent) and the City of Edinburgh and Aberdeen City (both +1.0 per cent). The increases in Moray and Argyll & Bute are mostly due to increases in the number of armed forces in these areas.

4.1.3 Eleven Council areas experienced a decrease in population. The largest percentage decreases occurred in West Dunbartonshire and Eilean Siar (both -0.6 per cent), North Ayrshire and Inverclyde (both -0.5 per cent) and Dumfries & Galloway (-0.4 per cent).

4.1.4 Of NHS Board areas, Grampian had the largest percentage population increase (+1.0 per cent), followed by Lothian (+0.7 per cent) and Highland (+0.4 per cent). Four NHS Board areas experienced a decline in population with Western Isles having the largest decrease (-0.6 per cent), followed by Dumfries & Galloway (-0.4 per cent), Ayrshire & Arran (-0.3 per cent) and Shetland (-0.0 per cent).

4.2 Components of migration mid-2012 to mid-2013

4.2.1 For most areas, the main cause of population change from mid-2012 to mid-2013 was migration. Table 5 shows migration flows to and from each Council and NHS Board area for people moving within Scotland (i.e. between one Council area and

© Crown Copyright 2014

another or between one NHS Board area and another), people moving between Scotland and the rest of the UK and people moving between Scotland and overseas.

4.3 In and out migration

4.3.1 As Figure 7 shows, in-migration is greater than out-migration in the majority of Council areas contributing to positive net migration. However, in most areas the difference is not large. Council areas with the largest percentage of in-migrants such as Aberdeen City (6.2 per cent), the City of Edinburgh (5.7 per cent) and Stirling (5.5 per cent) also have a comparatively large percentage of out-migrants.

4.3.2 In other Council areas the number of out-migrants was greater than the number of in-migrants resulting in a net migration loss. The net losses were largest in West Dunbartonshire, North Lanarkshire and West Lothian, where there were approximately 400 more out-migrants than in-migrants.

© Crown Copyright 2014

Figure 7: In and out migration from mid-2012 to mid-2013 as a percentage of population by Council area (ranked by increased proportion of in-migrants)[1]

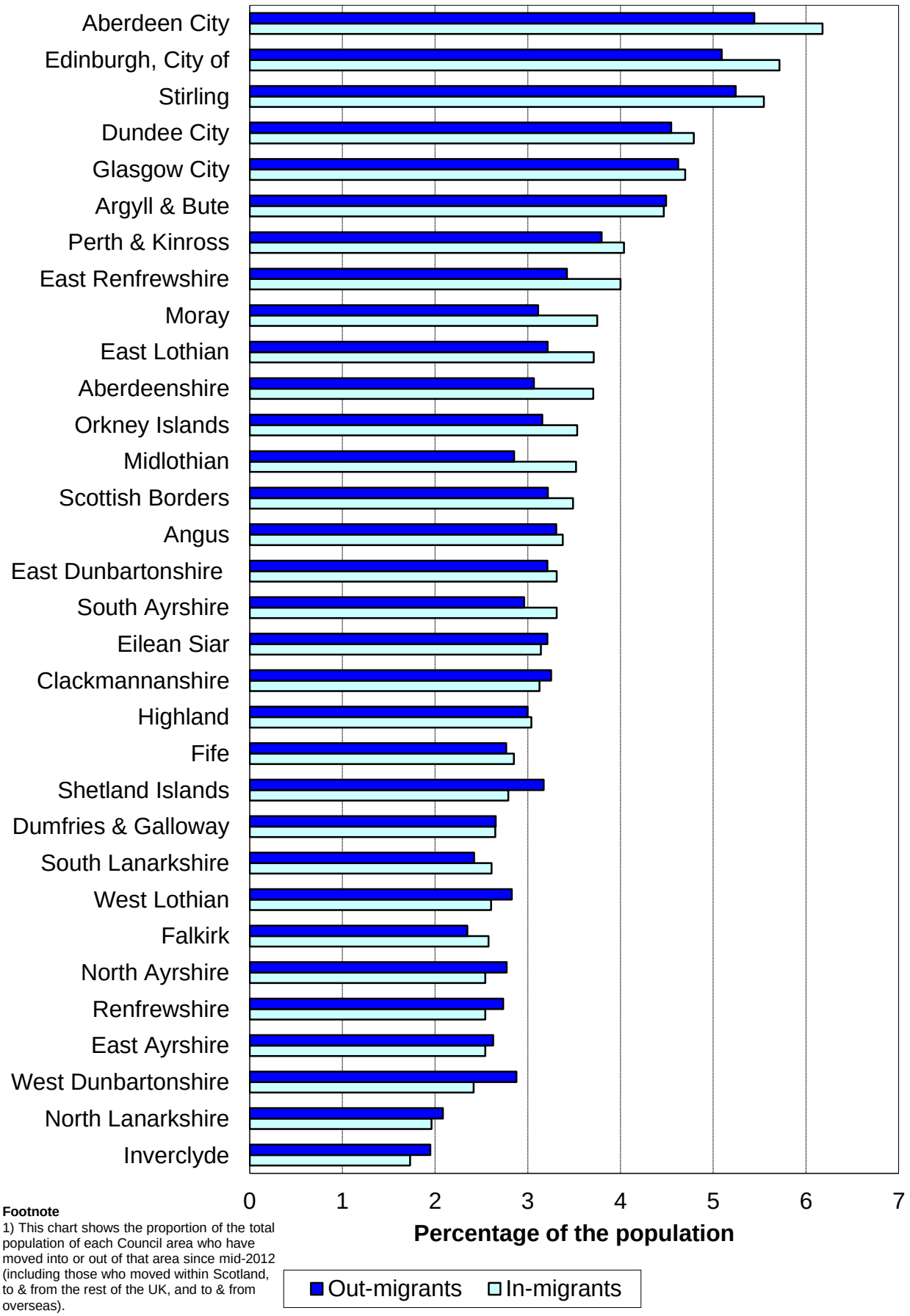

Footnote
1) This chart shows the proportion of the total population of each Council area who have moved into or out of that area since mid-2012 (including those who moved within Scotland, to & from the rest of the UK, and to & from overseas).

© Crown Copyright 2014

4.3.3 As Figure 8a shows, different Council areas attract migrants from different areas. In all but two Council areas (namely the City of Edinburgh and Dumfries & Galloway) most of the migrants came from other Council areas within Scotland. For example, of the 3,660 people estimated to have arrived in East Renfrewshire, 3,161 (about 86 per cent) were from elsewhere in Scotland, 409 (about 11 per cent) were from the rest of the UK and 89 (about 2 per cent) were from overseas.

© Crown Copyright 2014

Figure 8a: Origin of in-migrants by Council area, mid-2012 to mid-2013 (ranked by increasing percentage of migrants from within Scotland)

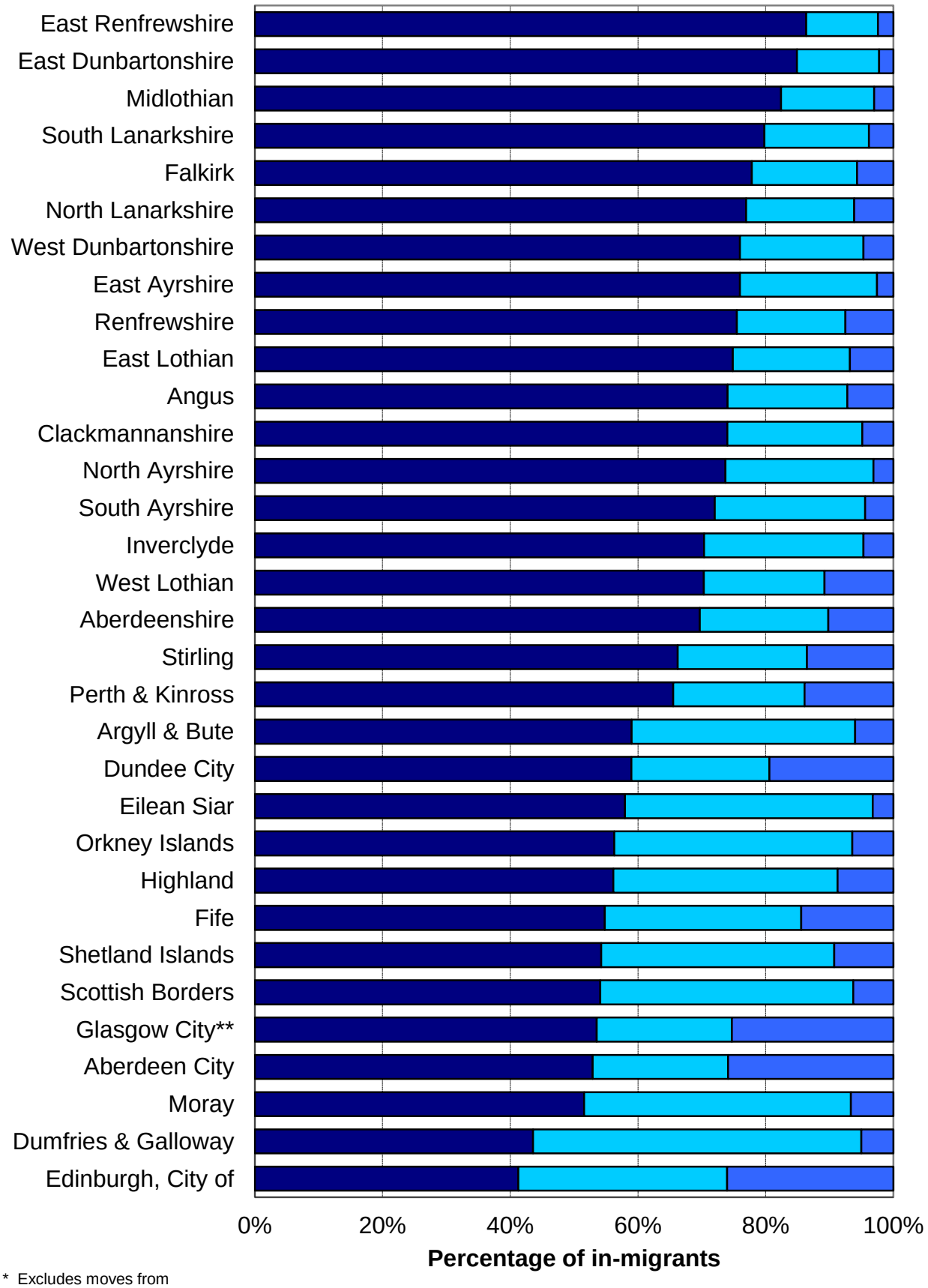

* Excludes moves from the armed forces
** Includes asylum seekers

© Crown Copyright 2014

4.3.4 In the City of Edinburgh and Dumfries & Galloway more than half of the in-migrants came from outside Scotland with most of these coming from the rest of the UK.

4.3.5 The number of in-migrants from overseas exceeded the number of in-migrants from the rest of the UK in only two Council areas, Aberdeen City and Glasgow City.

4.3.6 As Figure 8b shows, there are also differences in the destinations of people migrating out of Council areas. Often the region to which most out-migrants moved was the same region from which most in-migrants had arrived. For example most of the migrants leaving East Renfrewshire, Midlothian and East Dunbartonshire moved elsewhere in Scotland and, as already described, most of the migrants arriving in these Council areas came from elsewhere in Scotland. Similarly, more than half of the migrants leaving the City of Edinburgh and Dumfries & Galloway moved outwith Scotland, with most of them moving to the rest of the UK.

© Crown Copyright 2014

Figure 8b: Destination of out-migrants by Council area, mid-2012 to mid-2013 (ranked by increasing percentage of migrants to within Scotland)

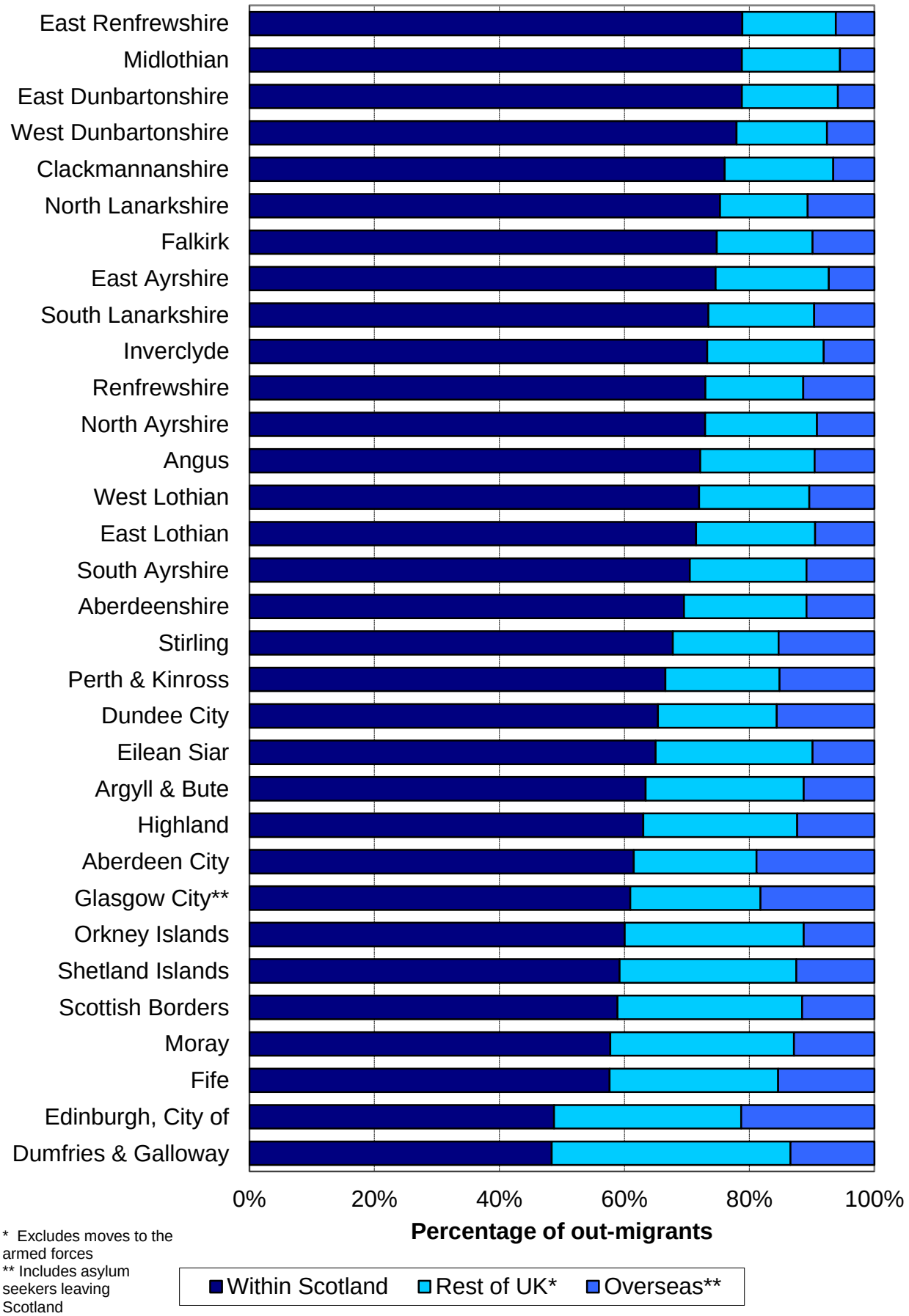

* Excludes moves to the armed forces
** Includes asylum seekers leaving Scotland

© Crown Copyright 2014

4.4 Net migration

4.4.1 As Table 5 shows, some Council areas experienced net gains from one region but net losses to another.

4.4.2 West Lothian was the only area to experience net losses of people to all regions (within Scotland, the rest of the UK and overseas), while Aberdeenshire was the only area to have a net gain of people from all regions.

4.4.3 The city authorities tended to lose migrants to other areas of Scotland but gain from the rest of the UK and overseas. For example, there was a net gain of 3,032 migrants in the City of Edinburgh - comprising net losses of 606 people to the rest of Scotland and net gains of 1,680 and 1,958 people from the rest of the UK and overseas, respectively.

4.5 Age and sex structure of administrative areas in Scotland

4.5.1 There were more women than men in Scotland in mid-2013. This was the case for all Council areas other than Shetland Islands and for all NHS Board areas other than Shetland. Table 7 shows the sex ratio for each Council and NHS Board area in Scotland for mid-2013. The sex ratio is the male population divided by the female population (e.g. a sex ratio of 0.95 means that for every 100 females there are 95 males). The sex ratio ranged from 0.91 in West Dunbartonshire to 1.03 in Shetland Islands. For the NHS Board areas, the sex ratio ranged from 0.92 in Ayrshire & Arran to 1.03 in Shetland. Figure 9 shows how the sex ratio varies for Council areas across Scotland.

4.5.2 The main reason for there being more women than men in Scotland is due to the longer life expectancy of women. Other reasons for differences in the proportions of men and women in areas of Scotland may relate to migration and employment, for example in areas with armed forces bases or oil industry work.

Figure 9: Proportion of males and females by Council area, mid-2013[1]

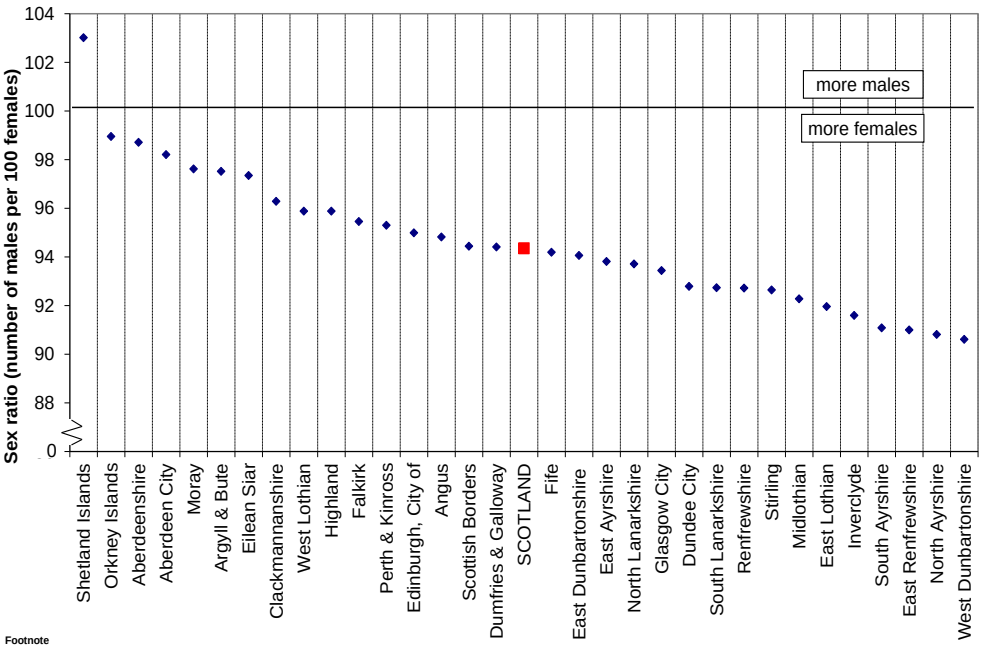

Footnote
1) The chart shows the sex ratio in each Council area defined as number of males per 100 females.

4.5.3 Although the pattern of age distribution is complex, some general themes can be seen from Table 7. Most city Council areas had a high proportion of men and women of working age. For example, in Aberdeen City 72 per cent of men and

© Crown Copyright 2014

66 per cent of women were of working age compared with 66 per cent of men and 60 per cent of women for all of Scotland. The highest proportions of people of state pension age tended to be in more rural Council areas such as Argyll & Bute (21 per cent of men and 31 per cent of women) and Dumfries & Galloway (22 per cent of men and 29 per cent of women). In Scotland as a whole, 16 per cent of men and 23 per cent of women were of pensionable age[1].

4.5.4 These patterns can also be seen in Figure 10 and Figure 11 which show the proportion of the population aged under 16, 16-64, and 65 and over for Council and NHS Board areas respectively (ranked by the proportion of the population aged 65 and over).

Figure 10: Age structure of Council areas, mid-2013 (ranked by percentage aged 65+)

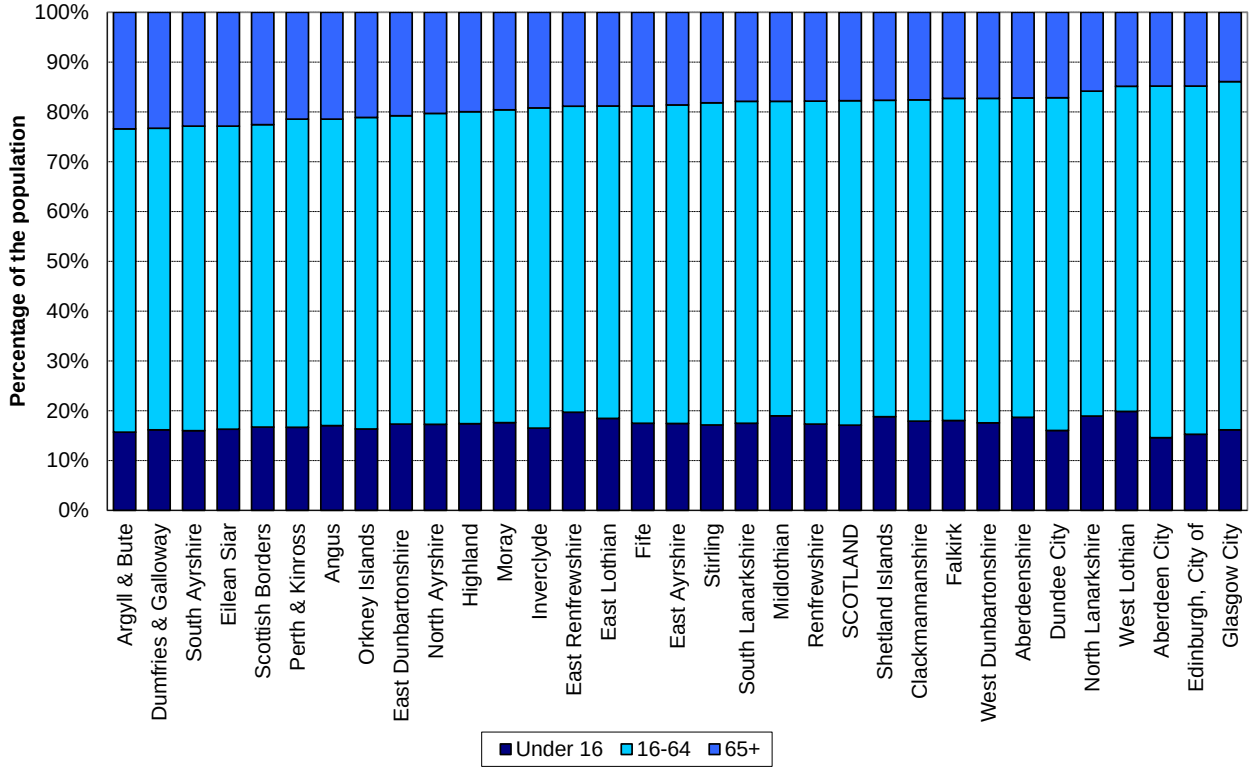

Footnote

1) Based on the 2011 State Pension Act, pensionable age at 30 June 2013 was 65 for men and approximately 61 years and 238 days for women.

© Crown Copyright 2014

Figure 11: Age structure of NHS Board areas*, mid-2013 (ranked by percentage aged 65+)

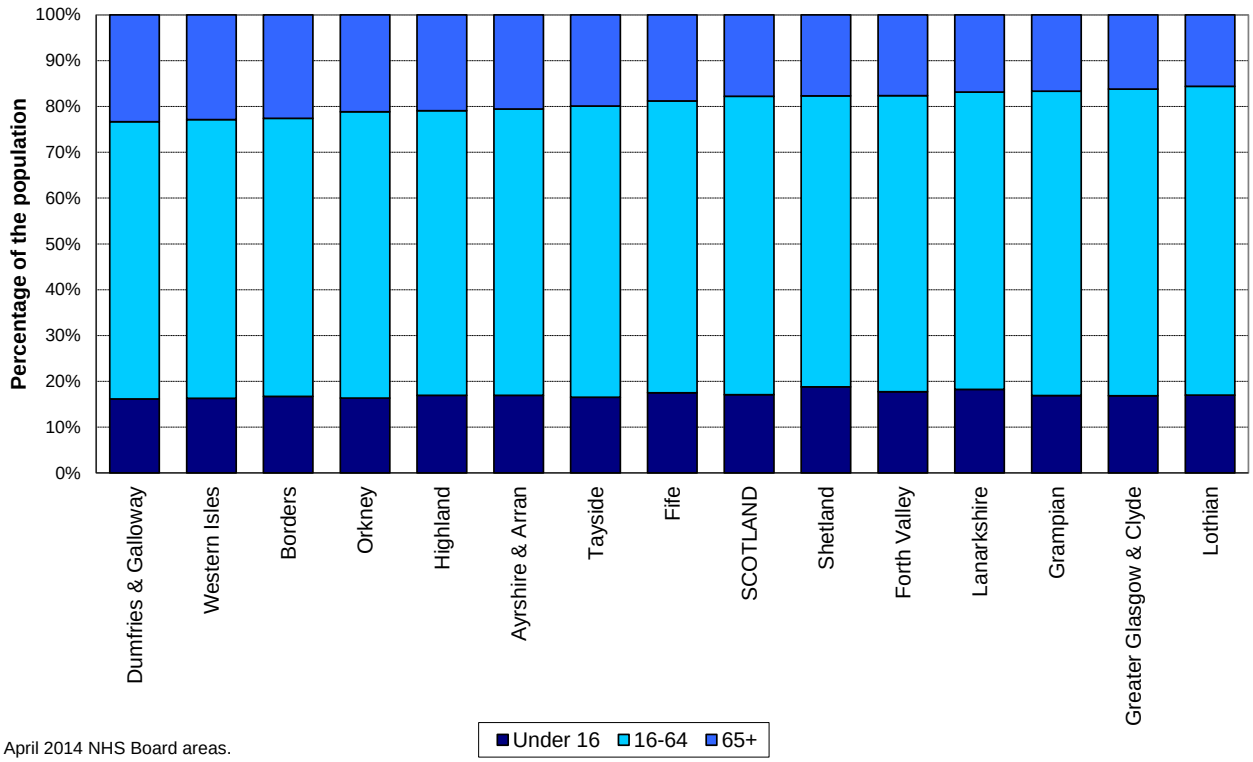

* April 2014 NHS Board areas.

© Crown Copyright 2014

4.6 Population density mid-2013

4.6.1 Land areas and population densities for mid-2013 are shown in Table 9. The mid-2013 population density for Scotland was 68 people per square kilometre and ranged from nine people per square kilometre in Eilean Siar to 3,415 people per square kilometre in Glasgow City. For comparison, the average population density for the UK at mid-2012[2] was 263 people per square kilometre. Land areas used for calculating population densities are based on the latest Standard Area Measurements produced by the Office for National Statistics.

4.6.2 Figure 12a and Figure 12b provide information on population densities for mid-2013.

Footnote

2) The average population density for the UK at mid-2013 is not yet available.

© Crown Copyright 2014

Figure 12a: Population density by Council area, mid-2013

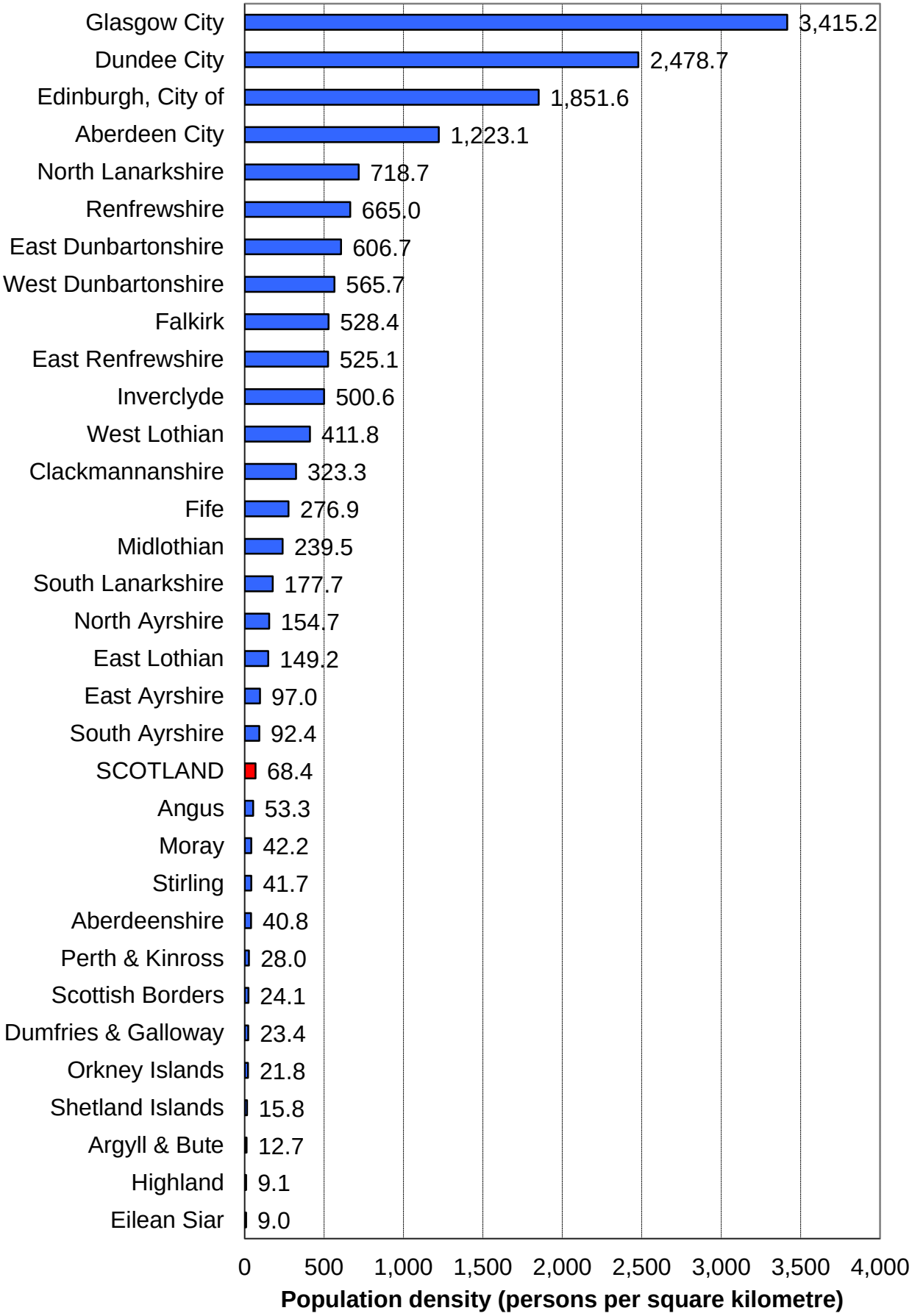

© Crown Copyright 2014

Figure 12b: Population density by Council area, mid-2013 (Map)

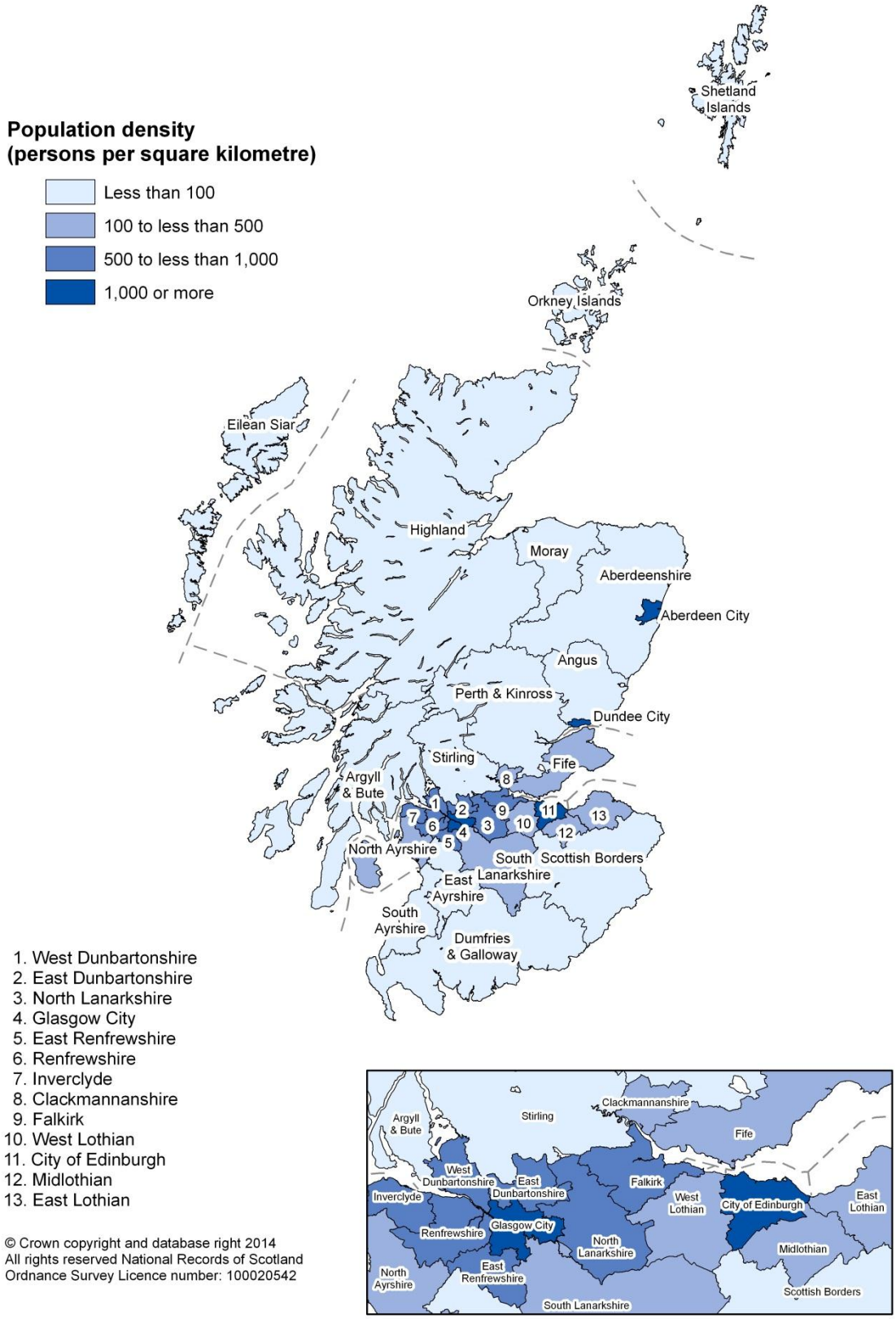

© Crown copyright and database right 2014
All rights reserved National Records of Scotland
Ordnance Survey Licence number: 100020542

© Crown Copyright 2014

5. Components of population change for administrative areas in Scotland, mid-2003 to mid-2013

5.1 Since mid-2003 Scotland's population has increased by 5.1 per cent. In most Council areas the population has increased as shown by the map of Figure 13a and in Figure 13b. The largest percentage increases have occurred in Aberdeenshire (+11.5 per cent), East Lothian (+10.6 per cent) and Orkney Islands (+10.4 per cent). However, in some Council areas, such as Inverclyde (-3.6 per cent), Argyll & Bute (-3.2 per cent), West Dunbartonshire (-2.9 per cent) and East Dunbartonshire (-1.1 per cent), the population has decreased. The population has increased in all NHS Board areas as shown by Figure 14.

5.2 The relative importance of migration and natural change differs between Council areas. For ease of presentation other changes have been included with migration for the analysis in this section. In some areas where the population has increased since mid-2003, such as North Lanarkshire, West Lothian and Shetland Islands, the gain is attributable both to migration and natural increase (more births than deaths). East Lothian, South Lanarkshire and Stirling have experienced a population increase because of in-migration combined with a relatively low (positive) natural change. In other areas, the population increase is due to in-migration, despite the number of deaths exceeding the number of births. These areas included Dundee City, Moray and Scottish Borders.

5.3 Similarly, East Dunbartonshire, Inverclyde and West Dunbartonshire have experienced population decreases both from migration and natural change, whereas in Argyll & Bute the population decline is mainly attributable to more deaths than births. This analysis is shown in Table 10, which compares the percentage change in population due to natural change, migration and other changes across the Council areas.

© Crown Copyright 2014

Figure 13a: Percentage change in population, Council areas, mid-2003 to mid-2013 (Map)

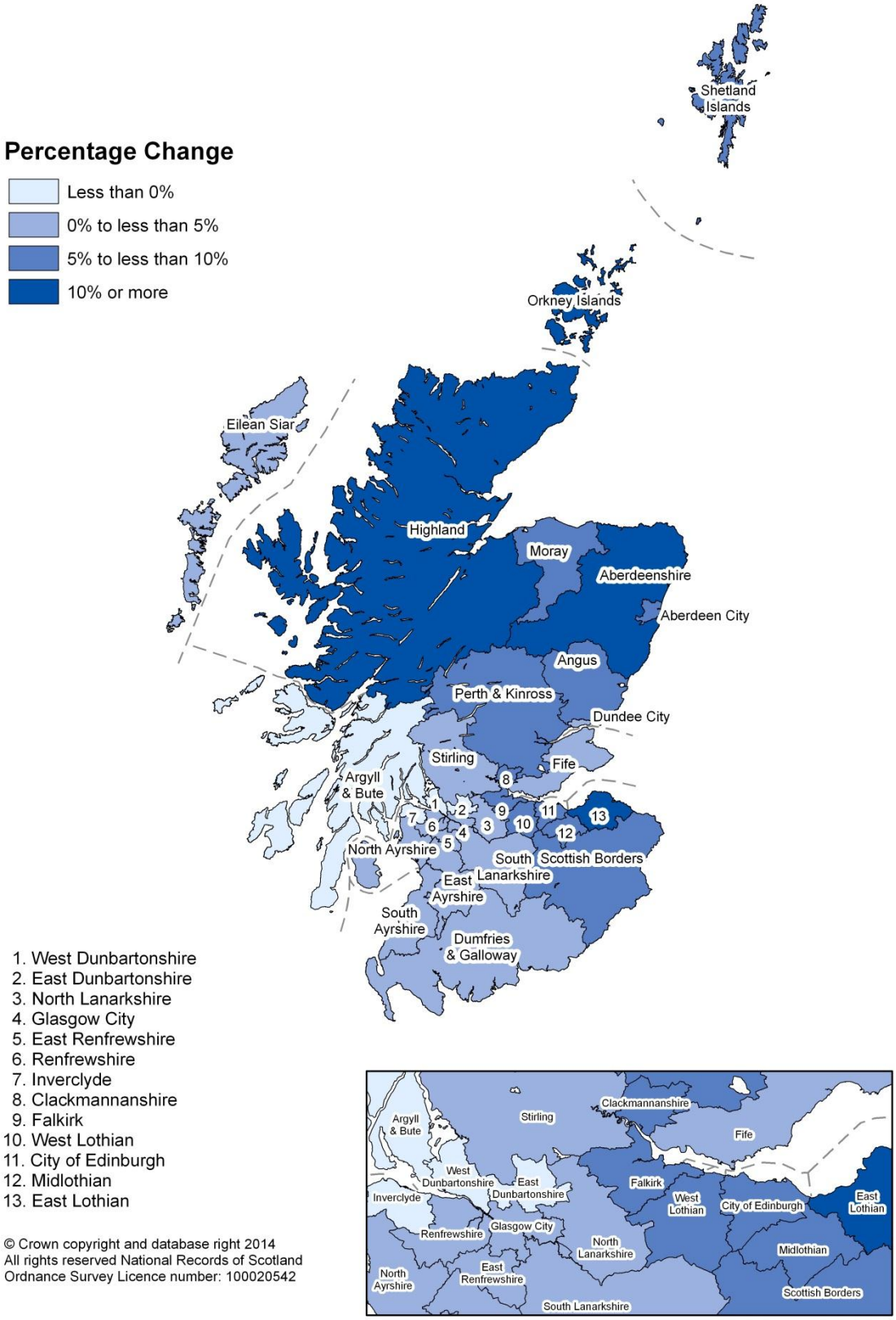

© Crown copyright and database right 2014
All rights reserved National Records of Scotland
Ordnance Survey Licence number: 100020542

© Crown Copyright 2014

Figure 13b: Percentage change in population, Council areas, mid-2003 to mid-2013

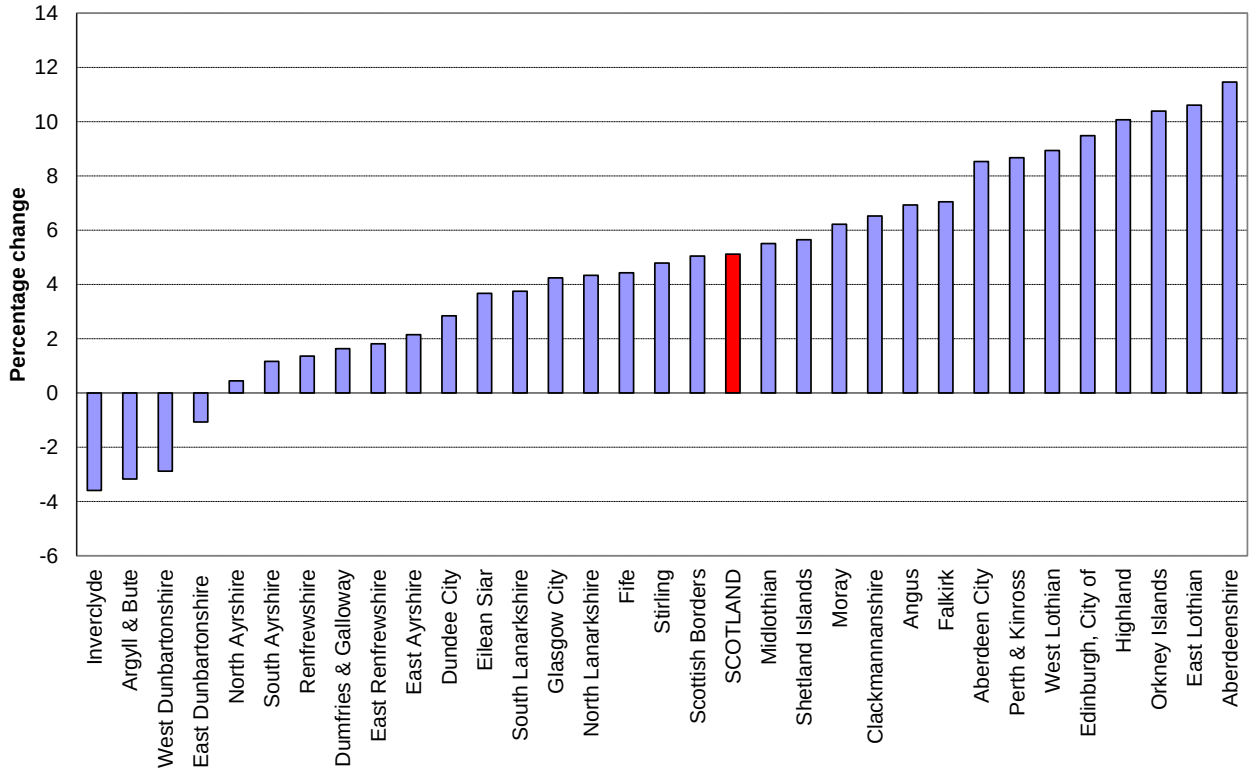

Figure 14: Percentage change in population, NHS Board areas*, mid-2003 to mid-2013

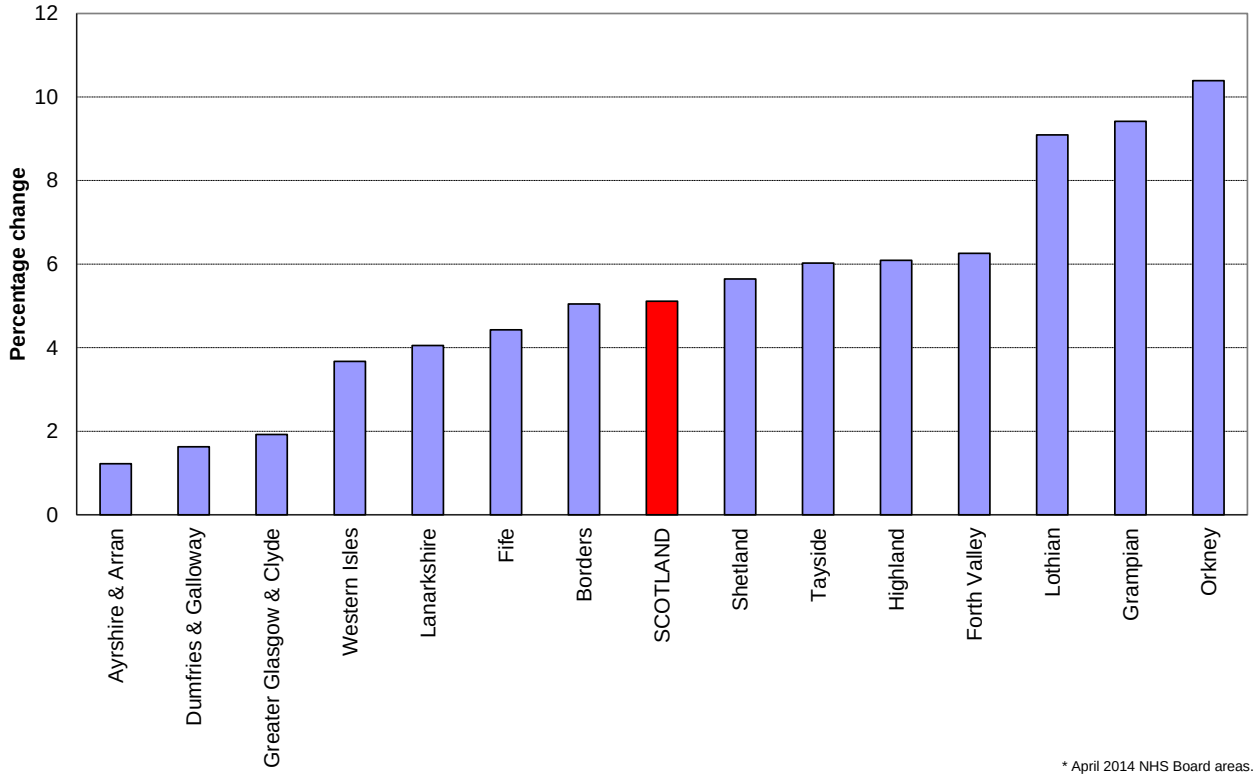

* April 2014 NHS Board areas.

© Crown Copyright 2014

Table 1: Estimated population by age and sex, Scotland, mid-2013

Age	Persons	Males	Females	Age	Persons	Males	Females	Age	Persons	Males	Females
All ages	**5,327,700**	**2,586,532**	**2,741,168**								
0	57,058	29,161	27,897	30	68,639	33,515	35,124	60	64,453	31,498	32,955
1	58,898	30,258	28,640	31	69,592	33,819	35,773	61	62,186	30,357	31,829
2	60,762	31,069	29,693	32	69,168	33,969	35,199	62	62,924	30,662	32,262
3	57,980	29,529	28,451	33	67,777	33,240	34,537	63	63,031	30,919	32,112
4	59,583	30,266	29,317	34	65,398	32,395	33,003	64	64,733	31,583	33,150
0 - 4	**294,281**	**150,283**	**143,998**	**30 - 34**	**340,574**	**166,938**	**173,636**	**60 - 64**	**317,327**	**155,019**	**162,308**
5	59,457	30,279	29,178	35	61,018	29,765	31,253	65	66,695	32,490	34,205
6	57,086	29,180	27,906	36	59,974	29,709	30,265	66	72,142	34,941	37,201
7	56,002	28,523	27,479	37	63,634	31,333	32,301	67	54,591	26,499	28,092
8	55,553	28,546	27,007	38	64,228	31,280	32,948	68	51,504	24,526	26,978
9	54,506	28,086	26,420	39	65,325	32,177	33,148	69	52,404	25,114	27,290
5 - 9	**282,604**	**144,614**	**137,990**	**35 - 39**	**314,179**	**154,264**	**159,915**	**65 - 69**	**297,336**	**143,570**	**153,766**
10	52,884	26,967	25,917	40	69,295	33,998	35,297	70	50,408	23,556	26,852
11	52,706	26,849	25,857	41	73,738	35,714	38,024	71	46,195	21,392	24,803
12	54,857	27,859	26,998	42	76,636	36,907	39,729	72	42,711	19,508	23,203
13	56,241	28,969	27,272	43	75,877	36,663	39,214	73	43,358	19,731	23,627
14	58,432	29,984	28,448	44	78,693	38,049	40,644	74	42,228	19,191	23,037
10 - 14	**275,120**	**140,628**	**134,492**	**40 - 44**	**374,239**	**181,331**	**192,908**	**70 - 74**	**224,900**	**103,378**	**121,522**
15	59,674	30,566	29,108	45	80,364	38,799	41,565	75	40,874	18,456	22,418
16	61,823	31,755	30,068	46	81,019	39,615	41,404	76	38,583	16,897	21,686
17	61,892	31,976	29,916	47	80,517	39,098	41,419	77	36,997	16,120	20,877
18	64,275	32,758	31,517	48	83,462	40,686	42,776	78	34,899	15,035	19,864
19	67,930	34,380	33,550	49	82,452	39,817	42,635	79	32,220	13,727	18,493
15 - 19	**315,594**	**161,435**	**154,159**	**45 - 49**	**407,814**	**198,015**	**209,799**	**75 - 79**	**183,573**	**80,235**	**103,338**
20	70,057	34,934	35,123	50	82,215	39,965	42,250	80	29,817	12,496	17,321
21	75,757	37,522	38,235	51	80,383	39,491	40,892	81	28,971	11,798	17,173
22	77,128	38,479	38,649	52	78,537	38,375	40,162	82	26,479	10,673	15,806
23	73,666	36,793	36,873	53	75,921	37,303	38,618	83	23,759	9,156	14,603
24	72,339	36,210	36,129	54	75,395	36,727	38,668	84	21,300	8,131	13,169
20 - 24	**368,947**	**183,938**	**185,009**	**50 - 54**	**392,451**	**191,861**	**200,590**	**80 - 84**	**130,326**	**52,254**	**78,072**
25	72,969	36,357	36,612	55	73,359	35,712	37,647	85	18,377	6,754	11,623
26	70,669	34,839	35,830	56	71,568	35,062	36,506	86	16,625	5,940	10,685
27	70,317	34,949	35,368	57	69,359	33,986	35,373	87	14,788	5,108	9,680
28	69,911	34,385	35,526	58	66,474	32,440	34,034	88	12,480	4,231	8,249
29	67,468	33,124	34,344	59	65,614	32,124	33,490	89	10,772	3,448	7,324
25 - 29	**351,334**	**173,654**	**177,680**	**55 - 59**	**346,374**	**169,324**	**177,050**	**85 - 89**	**73,042**	**25,481**	**47,561**
								90 & over	**37,685**	**10,310**	**27,375**

Age group summaries

	Count			Percentage of all ages		
	Persons	**Males**	**Females**	**Persons**	**Males**	**Females**
All aged under 16	911,679	466,091	445,588	17	18	16
All aged under 18	1,035,394	529,822	505,572	19	20	18
All aged 16 & over	4,416,021	2,120,441	2,295,580	83	82	84
All aged 18 & over	4,292,306	2,056,710	2,235,596	81	80	82
Working age[1]	3,360,473	1,705,213	1,655,260	63	66	60
Pension age[2]	1,055,548	415,228	640,320	20	16	23
All aged 75 & over	424,626	168,280	256,346	8	7	9

Footnotes

1) Working age at 30 June 2013 is defined as men aged 16 to 64 and women aged 16 to approximately 61 years and 237 days.

2) Based on the 2011 State Pension Act, pensionable age at 30 June 2013 was 65 for men and approximately 61 years and 238 days for women.

© Crown Copyright 2014

Table 2: Estimated population by sex, single year of age and administrative area, mid-2013

Persons		Age																														
Area	**All Ages**	**0**	**1**	**2**	**3**	**4**	**5**	**6**	**7**	**8**	**9**	**10**	**11**	**12**	**13**	**14**	**15**	**16**	**17**	**18**	**19**	**20**	**21**	**22**	**23**	**24**	**25**	**26**	**27**	**28**	**29**	**30**
Scotland	**5,327,700**	**57,058**	**58,898**	**60,762**	**57,980**	**59,583**	**59,457**	**57,086**	**56,002**	**55,553**	**54,506**	**52,884**	**52,706**	**54,857**	**56,241**	**58,432**	**59,674**	**61,823**	**61,892**	**64,275**	**67,930**	**70,057**	**75,757**	**77,128**	**73,666**	**72,339**	**72,969**	**70,669**	**70,317**	**69,911**	**67,468**	**68,639**
Council areas																																
Aberdeen City	227,130	2,531	2,602	2,487	2,400	2,280	2,229	2,066	1,987	1,892	1,756	1,765	1,748	1,774	1,876	1,881	1,895	1,996	2,209	2,910	3,400	4,171	5,040	5,207	4,869	4,784	4,717	4,581	4,597	4,406	4,118	4,278
Aberdeenshire	257,740	2,779	2,908	3,148	3,270	3,268	3,170	3,064	3,032	2,905	2,888	2,867	2,814	2,812	3,021	3,087	3,093	3,116	3,002	2,995	2,966	2,824	2,615	2,720	2,644	2,590	2,715	2,723	2,695	2,837	2,768	2,819
Angus	116,240	1,180	1,173	1,172	1,192	1,192	1,277	1,186	1,176	1,236	1,262	1,209	1,194	1,296	1,306	1,319	1,393	1,461	1,371	1,354	1,416	1,284	1,235	1,268	1,162	1,171	1,187	1,175	1,250	1,157	1,182	1,212
Argyll & Bute	88,050	738	856	804	844	861	855	816	854	870	913	801	859	850	882	1,023	1,002	1,069	1,012	991	1,068	1,009	887	919	895	968	915	872	887	869	819	811
Clackmannanshire	51,280	601	607	574	550	554	646	561	558	542	540	519	567	566	597	591	600	622	628	635	591	597	567	589	587	513	608	569	570	582	566	564
Dumfries & Galloway	150,270	1,372	1,371	1,532	1,516	1,513	1,535	1,583	1,544	1,556	1,464	1,501	1,390	1,484	1,524	1,585	1,792	1,733	1,742	1,730	1,726	1,565	1,490	1,545	1,499	1,435	1,626	1,530	1,392	1,500	1,468	1,407
Dundee City	148,170	1,681	1,756	1,679	1,545	1,600	1,505	1,441	1,405	1,457	1,355	1,330	1,324	1,337	1,421	1,375	1,558	1,621	1,815	2,168	2,590	2,962	3,547	3,539	3,121	2,833	2,729	2,616	2,333	2,474	2,237	2,138
East Ayrshire	122,440	1,325	1,431	1,366	1,320	1,394	1,366	1,314	1,323	1,288	1,315	1,239	1,264	1,285	1,341	1,342	1,462	1,495	1,411	1,473	1,550	1,511	1,479	1,497	1,464	1,493	1,432	1,459	1,524	1,364	1,299	1,373
East Dunbartonshire	105,860	920	931	1,144	1,027	1,109	1,148	1,083	1,192	1,177	1,163	1,125	1,166	1,220	1,230	1,322	1,365	1,302	1,363	1,263	1,330	1,272	1,324	1,312	1,233	1,159	1,148	946	963	862	848	819
East Lothian	101,360	1,071	1,175	1,269	1,179	1,246	1,275	1,218	1,204	1,141	1,184	1,038	1,097	1,134	1,170	1,140	1,189	1,256	1,254	1,187	1,238	1,223	1,265	1,149	1,116	1,067	1,023	1,006	1,017	987	951	1,029
East Renfrewshire	91,500	869	974	1,076	1,090	1,088	1,117	1,121	1,111	1,192	1,159	1,125	1,152	1,181	1,236	1,221	1,299	1,266	1,193	1,142	1,138	1,139	1,113	1,032	1,050	1,031	937	819	745	685	691	641
Edinburgh, City of	487,500	5,509	5,431	5,777	5,063	5,332	5,180	4,639	4,486	4,204	4,060	3,934	4,019	3,985	4,183	4,309	4,348	4,415	4,964	6,040	6,922	7,298	9,049	10,673	10,297	9,994	9,677	9,269	9,243	9,440	8,929	8,974
Eilean Siar	27,400	243	247	245	253	277	285	296	302	272	306	299	260	288	279	323	287	332	342	269	316	235	253	199	247	264	256	289	248	247	242	223
Falkirk	157,140	1,657	1,852	1,824	1,907	1,909	1,873	1,878	1,764	1,784	1,695	1,677	1,624	1,643	1,679	1,762	1,782	1,846	1,840	1,907	1,801	1,910	1,762	1,817	1,737	1,625	1,747	1,717	1,783	1,908	1,791	1,925
Fife	366,910	3,913	4,089	4,325	4,215	4,245	4,236	3,986	4,030	3,970	3,887	3,777	3,638	3,891	3,765	4,151	4,075	4,230	4,430	4,894	4,806	4,785	5,161	5,000	4,701	4,521	4,272	4,141	4,220	4,071	3,971	4,167
Glasgow City	596,550	7,378	7,445	7,255	6,389	6,297	6,244	5,864	5,611	5,443	5,306	5,237	5,108	5,558	5,651	5,665	6,006	6,266	6,408	7,072	8,149	9,868	12,104	12,093	11,780	11,855	11,933	11,556	11,507	11,288	10,611	11,017
Highland	232,950	2,268	2,422	2,474	2,403	2,625	2,638	2,543	2,530	2,531	2,500	2,485	2,479	2,563	2,521	2,796	2,754	2,747	2,676	2,519	2,564	2,365	2,226	2,344	2,266	2,343	2,511	2,475	2,551	2,569	2,606	2,548
Inverclyde	80,310	785	776	834	840	808	878	836	812	867	827	777	741	828	850	914	871	982	995	939	961	938	1,063	1,066	996	949	953	918	973	894	888	926
Midlothian	84,700	1,029	1,076	1,042	1,037	1,042	1,029	968	1,018	985	967	921	902	988	1,014	1,052	995	1,039	955	1,016	1,004	953	1,038	1,017	926	949	1,005	917	901	907	878	904
Moray	94,350	974	953	1,027	978	1,086	1,138	1,055	1,007	997	978	986	983	1,047	1,060	1,135	1,196	1,272	1,243	1,119	1,141	1,101	1,080	1,002	980	1,051	1,088	1,097	1,141	1,151	1,087	1,032
North Ayrshire	136,920	1,308	1,452	1,513	1,395	1,546	1,483	1,529	1,462	1,454	1,417	1,472	1,433	1,490	1,500	1,543	1,672	1,761	1,689	1,747	1,766	1,619	1,591	1,621	1,451	1,548	1,606	1,436	1,454	1,396	1,354	1,330
North Lanarkshire	337,730	3,766	3,922	4,049	4,034	4,200	4,181	4,098	3,959	4,026	4,004	3,848	3,764	3,843	3,867	4,216	4,143	4,366	4,173	4,054	4,180	4,205	4,400	4,279	4,145	4,082	4,284	4,121	4,170	4,269	4,266	4,366
Orkney Islands	21,570	203	208	222	203	237	231	229	226	229	207	208	216	203	214	255	233	280	259	261	222	231	224	246	266	200	235	254	219	246	188	230
Perth & Kinross	147,750	1,328	1,404	1,512	1,449	1,540	1,517	1,491	1,389	1,517	1,491	1,490	1,497	1,693	1,721	1,735	1,874	1,880	1,778	1,578	1,671	1,653	1,563	1,697	1,370	1,480	1,600	1,521	1,610	1,587	1,692	1,597
Renfrewshire	173,900	1,909	1,906	1,958	1,886	1,905	1,936	1,844	1,881	1,874	1,790	1,750	1,736	1,893	1,918	1,933	2,002	2,140	2,006	1,924	2,073	2,223	2,304	2,253	2,157	2,072	2,241	2,256	2,028	2,109	2,007	2,191
Scottish Borders	113,870	1,153	1,163	1,148	1,112	1,189	1,200	1,181	1,193	1,198	1,198	1,142	1,193	1,179	1,275	1,230	1,275	1,350	1,324	1,233	1,156	1,188	1,057	1,037	1,108	977	999	980	993	1,002	1,015	1,037
Shetland Islands	23,200	291	248	283	282	274	245	279	290	258	260	263	262	250	298	283	291	287	296	282	273	244	263	233	259	267	281	309	267	247	225	241
South Ayrshire	112,850	1,012	1,028	1,173	1,100	1,097	1,157	1,136	1,071	1,149	1,109	1,053	1,092	1,144	1,176	1,242	1,328	1,327	1,238	1,244	1,298	1,250	1,248	1,219	1,232	1,155	1,196	1,244	1,135	1,076	1,087	998
South Lanarkshire	314,850	3,336	3,475	3,579	3,403	3,508	3,562	3,492	3,449	3,372	3,377	3,141	3,267	3,396	3,546	3,613	3,541	3,818	3,646	3,565	3,854	3,766	3,945	3,695	3,443	3,412	3,531	3,416	3,580	3,583	3,636	3,563
Stirling	91,260	829	880	872	875	933	901	973	937	984	1,023	978	975	1,069	1,087	1,174	1,153	1,220	1,294	1,486	1,506	1,423	1,639	1,638	1,515	1,398	1,237	1,075	997	961	906	914
West Dunbartonshire	89,810	1,028	1,037	1,072	1,020	1,056	1,046	1,009	930	976	972	895	871	882	982	991	1,016	1,050	1,063	1,107	1,112	1,170	1,221	1,164	1,142	1,123	1,164	1,152	1,193	1,138	1,049	1,095
West Lothian	176,140	2,072	2,100	2,327	2,203	2,372	2,374	2,307	2,269	2,207	2,133	2,032	2,071	2,085	2,051	2,224	2,184	2,278	2,273	2,171	2,142	2,075	2,004	2,058	2,008	2,030	2,116	2,230	2,131	2,099	2,093	2,270
NHS Board areas[1]																																
Ayrshire & Arran	372,210	3,645	3,911	4,052	3,815	4,037	4,006	3,979	3,856	3,891	3,841	3,764	3,789	3,919	4,017	4,127	4,462	4,583	4,338	4,464	4,614	4,380	4,318	4,337	4,147	4,196	4,234	4,139	4,113	3,836	3,740	3,701
Borders	113,870	1,153	1,163	1,148	1,112	1,189	1,200	1,181	1,193	1,198	1,198	1,142	1,193	1,179	1,275	1,230	1,275	1,350	1,324	1,233	1,156	1,188	1,057	1,037	1,108	977	999	980	993	1,002	1,015	1,037
Dumfries & Galloway	150,270	1,372	1,371	1,532	1,516	1,513	1,535	1,583	1,544	1,556	1,464	1,501	1,390	1,484	1,524	1,585	1,792	1,733	1,742	1,730	1,726	1,565	1,490	1,545	1,499	1,435	1,626	1,530	1,392	1,500	1,468	1,407
Fife	366,910	3,913	4,089	4,325	4,215	4,245	4,236	3,986	4,030	3,970	3,887	3,777	3,638	3,891	3,765	4,151	4,075	4,230	4,430	4,894	4,806	4,785	5,161	5,000	4,701	4,521	4,272	4,141	4,220	4,071	3,971	4,167
Forth Valley	299,680	3,087	3,339	3,270	3,332	3,396	3,420	3,412	3,259	3,310	3,258	3,174	3,166	3,278	3,363	3,527	3,535	3,688	3,762	4,028	3,898	3,930	3,968	4,044	3,839	3,536	3,592	3,361	3,350	3,451	3,263	3,403
Grampian	579,220	6,284	6,463	6,662	6,648	6,634	6,537	6,185	6,026	5,794	5,622	5,618	5,545	5,633	5,957	6,103	6,184	6,384	6,454	7,024	7,507	8,096	8,735	8,929	8,493	8,425	8,520	8,401	8,433	8,394	7,973	8,129
Greater Glasgow & Clyde	1,137,930	12,889	13,069	13,339	12,252	12,263	12,369	11,757	11,537	11,529	11,217	10,909	10,774	11,562	11,867	12,046	12,559	13,006	13,028	13,447	14,763	16,610	19,129	18,920	18,358	18,189	18,376	17,647	17,409	16,976	16,094	16,689
Highland	321,000	3,006	3,278	3,278	3,247	3,486	3,493	3,359	3,384	3,401	3,413	3,286	3,338	3,413	3,403	3,819	3,756	3,816	3,688	3,510	3,632	3,374	3,113	3,263	3,161	3,311	3,426	3,347	3,438	3,438	3,425	3,359
Lanarkshire	652,580	7,102	7,397	7,628	7,437	7,708	7,743	7,590	7,408	7,398	7,381	6,989	7,031	7,239	7,413	7,829	7,684	8,184	7,819	7,619	8,034	7,971	8,345	7,974	7,588	7,494	7,815	7,537	7,750	7,852	7,902	7,929
Lothian	849,700	9,681	9,782	10,415	9,482	9,992	9,858	9,132	8,977	8,537	8,344	7,925	8,089	8,192	8,418	8,725	8,716	8,988	9,446	10,414	11,306	11,549	13,356	14,897	14,347	14,040	13,821	13,422	13,292	13,433	12,851	13,177
Orkney	21,570	203	208	222	203	237	231	229	226	229	207	208	216	203	214	255	233	280	259	261	222	231	224	246	266	200	235	254	219	246	188	230
Shetland	23,200	291	248	283	282	274	245	279	290	258	260	263	262	250	298	283	291	287	296	282	273	244	263	233	259	267	281	309	267	247	225	241
Tayside	412,160	4,189	4,333	4,363	4,186	4,332	4,299	4,118	3,970	4,210	4,108	4,029	4,015	4,326	4,448	4,429	4,825	4,962	4,964	5,100	5,677	5,899	6,345	6,504	5,653	5,484	5,516	5,312	5,193	5,218	5,111	4,947
Western Isles	27,400	243	247	245	253	277	285	296	302	272	306	299	260	288	279	323	287	332	342	269	316	235	253	199	247	264	256	289	248	247	242	223

© Crown Copyright 2014

Table 2 (Continued)

Males		Age																															
Area	**All Ages**	**0**	**1**	**2**	**3**	**4**	**5**	**6**	**7**	**8**	**9**	**10**	**11**	**12**	**13**	**14**	**15**	**16**	**17**	**18**	**19**	**20**	**21**	**22**	**23**	**24**	**25**	**26**	**27**	**28**	**29**	**30**
Scotland	**2,586,532**	**29,161**	**30,258**	**31,069**	**29,529**	**30,266**	**30,279**	**29,180**	**28,523**	**28,546**	**28,086**	**26,967**	**26,849**	**27,859**	**28,969**	**29,984**	**30,566**	**31,755**	**31,976**	**32,758**	**34,380**	**34,934**	**37,522**	**38,479**	**36,793**	**36,210**	**36,357**	**34,839**	**34,949**	**34,385**	**33,124**	**33,515**
Council areas																																	
Aberdeen City	112,537	1,300	1,315	1,270	1,229	1,182	1,106	1,039	1,014	958	900	910	909	908	978	981	987	1,038	1,138	1,332	1,576	1,879	2,339	2,554	2,396	2,469	2,416	2,408	2,347	2,181	2,115	2,182
Aberdeenshire	128,035	1,449	1,497	1,619	1,659	1,633	1,691	1,593	1,550	1,476	1,508	1,463	1,438	1,441	1,613	1,567	1,602	1,619	1,576	1,577	1,594	1,496	1,366	1,500	1,407	1,389	1,382	1,362	1,350	1,414	1,337	1,366
Angus	56,574	586	603	583	573	601	641	611	621	636	653	612	602	672	703	682	716	747	692	674	769	674	642	683	637	616	595	559	623	606	569	601
Argyll & Bute	43,471	380	409	427	402	426	441	416	435	464	475	418	433	433	463	515	540	579	503	571	602	587	523	553	471	570	542	494	511	467	419	394
Clackmannanshire	25,155	317	319	292	250	286	318	288	289	280	271	273	306	267	306	327	291	318	338	330	311	319	297	296	281	272	320	289	305	282	274	285
Dumfries & Galloway	72,974	707	703	777	771	771	756	819	797	793	760	776	731	772	800	843	906	855	920	934	865	791	737	775	747	726	795	743	714	793	684	681
Dundee City	71,315	850	868	886	803	849	736	732	708	744	695	698	673	702	703	710	801	821	885	1,008	1,202	1,385	1,669	1,722	1,548	1,493	1,348	1,338	1,193	1,263	1,118	1,070
East Ayrshire	59,265	680	753	689	671	685	728	686	667	654	683	614	608	647	671	664	782	793	718	805	792	748	741	733	733	779	718	708	759	638	619	695
East Dunbartonshire	51,310	477	489	593	536	573	583	545	597	630	613	583	587	634	668	676	730	648	728	700	707	684	666	705	700	622	613	522	550	497	433	394
East Lothian	48,558	549	592	642	603	628	639	614	645	606	585	514	577	541	581	590	572	637	655	597	630	581	590	527	526	478	535	514	475	493	435	481
East Renfrewshire	43,594	425	509	567	541	541	584	591	557	593	586	544	580	606	640	636	667	638	623	625	622	563	594	539	574	533	449	400	372	352	319	279
Edinburgh, City of	237,487	2,877	2,716	2,911	2,527	2,667	2,626	2,390	2,318	2,220	2,108	2,056	2,077	2,011	2,170	2,203	2,234	2,385	2,564	2,877	3,212	3,511	4,220	5,091	4,873	4,917	4,680	4,407	4,504	4,618	4,376	4,514
Eilean Siar	13,516	115	146	130	141	147	156	148	158	141	148	149	121	134	147	166	136	179	169	139	156	122	147	112	129	145	129	152	123	134	113	109
Falkirk	76,742	854	949	950	949	942	928	976	877	928	865	856	844	816	880	865	936	969	990	1,003	971	1,033	847	909	894	807	833	844	869	915	874	892
Fife	177,971	2,004	2,127	2,247	2,220	2,124	2,163	1,991	2,032	2,063	2,014	1,926	1,884	2,041	1,976	2,152	2,019	2,124	2,241	2,404	2,438	2,362	2,613	2,427	2,289	2,206	2,109	1,980	2,057	1,967	1,945	1,971
Glasgow City	288,160	3,772	3,790	3,688	3,231	3,192	3,181	2,920	2,911	2,799	2,730	2,635	2,597	2,808	2,914	2,904	3,081	3,152	3,295	3,558	4,000	4,733	5,847	5,700	5,695	5,728	5,872	5,592	5,740	5,606	5,321	5,555
Highland	114,024	1,120	1,265	1,259	1,217	1,419	1,352	1,307	1,292	1,303	1,266	1,244	1,257	1,330	1,308	1,483	1,424	1,442	1,368	1,376	1,351	1,204	1,199	1,208	1,193	1,186	1,276	1,253	1,292	1,259	1,299	1,216
Inverclyde	38,394	387	417	446	436	414	459	444	394	462	433	394	369	424	432	466	477	504	516	468	467	485	529	573	503	484	466	475	500	434	444	451
Midlothian	40,649	484	565	504	521	552	491	504	508	505	510	482	484	490	502	493	523	508	506	515	514	485	506	520	470	469	471	444	441	423	428	412
Moray	46,607	511	474	543	511	550	590	542	542	479	497	498	526	548	548	583	628	661	654	598	599	591	590	555	530	530	599	564	583	559	541	508
North Ayrshire	65,163	669	731	759	712	788	757	771	755	751	700	756	722	755	766	777	853	920	852	888	909	845	812	837	720	770	750	696	689	677	640	619
North Lanarkshire	163,383	1,927	2,050	2,036	2,040	2,082	2,193	2,121	2,029	2,055	2,083	1,964	1,888	1,927	1,953	2,199	2,093	2,247	2,172	2,152	2,208	2,106	2,204	2,186	2,110	1,956	2,179	1,920	2,025	2,008	2,055	2,120
Orkney Islands	10,728	119	121	110	104	131	110	126	108	105	114	99	100	99	99	139	126	163	152	131	104	116	111	126	156	98	123	125	109	123	88	114
Perth & Kinross	72,096	661	719	786	741	798	779	770	668	783	766	773	791	845	903	886	952	953	895	823	939	860	887	930	699	749	818	755	798	762	824	810
Renfrewshire	83,665	998	977	936	973	995	966	930	940	938	918	895	859	948	987	969	1,031	1,153	1,034	993	1,064	1,125	1,136	1,167	1,126	1,063	1,082	1,116	1,068	1,064	1,013	1,072
Scottish Borders	55,307	590	588	618	565	599	571	588	634	601	620	607	585	603	622	639	625	698	682	627	606	576	533	508	545	501	528	479	488	483	492	461
Shetland Islands	11,772	141	137	152	163	144	128	145	129	147	149	141	139	121	158	132	144	134	150	148	164	138	158	99	127	136	149	159	138	127	111	127
South Ayrshire	53,792	530	505	611	571	552	594	593	532	566	557	537	569	600	633	631	658	655	618	638	636	652	626	591	611	591	593	615	523	510	518	460
South Lanarkshire	151,491	1,714	1,836	1,795	1,745	1,741	1,795	1,788	1,723	1,711	1,725	1,568	1,650	1,698	1,816	1,840	1,831	1,941	1,928	1,817	1,958	1,913	1,997	1,888	1,740	1,712	1,764	1,688	1,701	1,723	1,724	1,668
Stirling	43,886	434	435	441	458	477	477	484	468	520	552	498	522	526	535	614	584	607	651	731	732	707	779	818	770	674	595	530	480	442	450	427
West Dunbartonshire	42,692	524	542	565	527	554	527	518	480	497	516	439	434	439	474	504	527	541	568	563	591	570	613	597	570	523	570	605	582	561	494	490
West Lothian	86,219	1,010	1,111	1,237	1,139	1,223	1,213	1,190	1,145	1,138	1,086	1,045	987	1,073	1,020	1,148	1,090	1,126	1,195	1,156	1,091	1,093	1,004	1,050	1,023	1,018	1,058	1,103	1,040	1,004	1,052	1,091
NHS Board areas[1]																																	
Ayrshire & Arran	178,220	1,879	1,989	2,059	1,954	2,025	2,079	2,050	1,954	1,971	1,940	1,907	1,899	2,002	2,070	2,072	2,293	2,368	2,188	2,331	2,337	2,245	2,179	2,161	2,064	2,140	2,061	2,019	1,971	1,825	1,777	1,774
Borders	55,307	590	588	618	565	599	571	588	634	601	620	607	585	603	622	639	625	698	682	627	606	576	533	508	545	501	528	479	488	483	492	461
Dumfries & Galloway	72,974	707	703	777	771	771	756	819	797	793	760	776	731	772	800	843	906	855	920	934	865	791	737	775	747	726	795	743	714	793	684	681
Fife	177,971	2,004	2,127	2,247	2,220	2,124	2,163	1,991	2,032	2,063	2,014	1,926	1,884	2,041	1,976	2,152	2,019	2,124	2,241	2,404	2,438	2,362	2,613	2,427	2,289	2,206	2,109	1,980	2,057	1,967	1,945	1,971
Forth Valley	145,783	1,605	1,703	1,683	1,657	1,705	1,723	1,748	1,634	1,728	1,688	1,627	1,672	1,609	1,721	1,806	1,811	1,894	1,979	2,064	2,014	2,059	1,923	2,023	1,945	1,753	1,748	1,663	1,654	1,639	1,598	1,604
Grampian	287,179	3,260	3,286	3,432	3,399	3,365	3,387	3,174	3,106	2,913	2,905	2,871	2,873	2,897	3,139	3,131	3,217	3,318	3,368	3,507	3,769	3,966	4,295	4,609	4,333	4,388	4,397	4,334	4,280	4,154	3,993	4,056
Greater Glasgow & Clyde	547,815	6,583	6,724	6,795	6,244	6,269	6,300	5,948	5,879	5,919	5,796	5,490	5,426	5,859	6,115	6,155	6,513	6,636	6,764	6,907	7,451	8,160	9,385	9,281	9,168	8,953	9,052	8,710	8,812	8,514	8,024	8,241
Highland	157,495	1,500	1,674	1,686	1,619	1,845	1,793	1,723	1,727	1,767	1,741	1,662	1,690	1,763	1,771	1,998	1,964	2,021	1,871	1,947	1,953	1,791	1,722	1,761	1,664	1,756	1,818	1,747	1,803	1,726	1,718	1,610
Lanarkshire	314,874	3,641	3,886	3,831	3,785	3,823	3,988	3,909	3,752	3,766	3,808	3,532	3,538	3,625	3,769	4,039	3,924	4,188	4,100	3,969	4,166	4,019	4,201	4,074	3,850	3,668	3,943	3,608	3,726	3,731	3,779	3,788
Lothian	412,913	4,920	4,984	5,294	4,790	5,070	4,969	4,698	4,616	4,469	4,289	4,097	4,125	4,115	4,273	4,434	4,419	4,656	4,920	5,145	5,447	5,670	6,320	7,188	6,892	6,882	6,744	6,468	6,460	6,538	6,291	6,498
Orkney	10,728	119	121	110	104	131	110	126	108	105	114	99	100	99	99	139	126	163	152	131	104	116	111	126	156	98	123	125	109	123	88	114
Shetland	11,772	141	137	152	163	144	128	145	129	147	149	141	139	121	158	132	144	134	150	148	164	138	158	99	127	136	149	159	138	127	111	127
Tayside	199,985	2,097	2,190	2,255	2,117	2,248	2,156	2,113	1,997	2,163	2,114	2,083	2,066	2,219	2,309	2,278	2,469	2,521	2,472	2,505	2,910	2,919	3,198	3,335	2,884	2,858	2,761	2,652	2,614	2,631	2,511	2,481
Western Isles	13,516	115	146	130	141	147	156	148	158	141	148	149	121	134	147	166	136	179	169	139	156	122	147	112	129	145	129	152	123	134	113	109

Footnote

1) April 2014 NHS Board areas.

© Crown Copyright 2014

Table 2 (Continued)

Females		Age																														
Area	**All Ages**	**0**	**1**	**2**	**3**	**4**	**5**	**6**	**7**	**8**	**9**	**10**	**11**	**12**	**13**	**14**	**15**	**16**	**17**	**18**	**19**	**20**	**21**	**22**	**23**	**24**	**25**	**26**	**27**	**28**	**29**	**30**
Scotland	**2,741,168**	**27,897**	**28,640**	**29,693**	**28,451**	**29,317**	**29,178**	**27,906**	**27,479**	**27,007**	**26,420**	**25,917**	**25,857**	**26,998**	**27,272**	**28,448**	**29,108**	**30,068**	**29,916**	**31,517**	**33,550**	**35,123**	**38,235**	**38,649**	**36,873**	**36,129**	**36,612**	**35,830**	**35,368**	**35,526**	**34,344**	**35,124**
Council areas																																
Aberdeen City	114,593	1,231	1,287	1,217	1,171	1,098	1,123	1,027	973	934	856	855	839	866	898	900	908	958	1,071	1,578	1,824	2,292	2,701	2,653	2,473	2,315	2,301	2,173	2,250	2,225	2,003	2,096
Aberdeenshire	129,705	1,330	1,411	1,529	1,611	1,635	1,479	1,471	1,482	1,429	1,380	1,404	1,376	1,371	1,408	1,520	1,491	1,497	1,426	1,418	1,372	1,328	1,249	1,220	1,237	1,201	1,333	1,361	1,345	1,423	1,431	1,453
Angus	59,666	594	570	589	619	591	636	575	555	600	609	597	592	624	603	637	677	714	679	680	647	610	593	585	525	555	592	616	627	551	613	611
Argyll & Bute	44,579	358	447	377	442	435	414	400	419	406	438	383	426	417	419	508	462	490	509	420	466	422	364	366	424	398	373	378	376	402	400	417
Clackmannanshire	26,125	284	288	282	300	268	328	273	269	262	269	246	261	299	291	264	309	304	290	305	280	278	270	293	306	241	288	280	265	300	292	279
Dumfries & Galloway	77,296	665	668	755	745	742	779	764	747	763	704	725	659	712	724	742	886	878	822	796	861	774	753	770	752	709	831	787	678	707	784	726
Dundee City	76,855	831	888	793	742	751	769	709	697	713	660	632	651	635	718	665	757	800	930	1,160	1,388	1,577	1,878	1,817	1,573	1,340	1,381	1,278	1,140	1,211	1,119	1,068
East Ayrshire	63,175	645	678	677	649	709	638	628	656	634	632	625	656	638	670	678	680	702	693	668	758	763	738	764	731	714	714	751	765	726	680	678
East Dunbartonshire	54,550	443	442	551	491	536	565	538	595	547	550	542	579	586	562	646	635	654	635	563	623	588	658	607	533	537	535	424	413	365	415	425
East Lothian	52,802	522	583	627	576	618	636	604	559	535	599	524	520	593	589	550	617	619	599	590	608	642	675	622	590	589	488	492	542	494	516	548
East Renfrewshire	47,906	444	465	509	549	547	533	530	554	599	573	581	572	575	596	585	632	628	570	517	516	576	519	493	476	498	488	419	373	333	372	362
Edinburgh, City of	250,013	2,632	2,715	2,866	2,536	2,665	2,554	2,249	2,168	1,984	1,952	1,878	1,942	1,974	2,013	2,106	2,114	2,030	2,400	3,163	3,710	3,787	4,829	5,582	5,424	5,077	4,997	4,862	4,739	4,822	4,553	4,460
Eilean Siar	13,884	128	101	115	112	130	129	148	144	131	158	150	139	154	132	157	151	153	173	130	160	113	106	87	118	119	127	137	125	113	129	114
Falkirk	80,398	803	903	874	958	967	945	902	887	856	830	821	780	827	799	897	846	877	850	904	830	877	915	908	843	818	914	873	914	993	917	1,033
Fife	188,939	1,909	1,962	2,078	1,995	2,121	2,073	1,995	1,998	1,907	1,873	1,851	1,754	1,850	1,789	1,999	2,056	2,106	2,189	2,490	2,368	2,423	2,548	2,573	2,412	2,315	2,163	2,161	2,163	2,104	2,026	2,196
Glasgow City	308,390	3,606	3,655	3,567	3,158	3,105	3,063	2,944	2,700	2,644	2,576	2,602	2,511	2,750	2,737	2,761	2,925	3,114	3,113	3,514	4,149	5,135	6,257	6,393	6,085	6,127	6,061	5,964	5,767	5,682	5,290	5,462
Highland	118,926	1,148	1,157	1,215	1,186	1,206	1,286	1,236	1,238	1,228	1,234	1,241	1,222	1,233	1,213	1,313	1,330	1,305	1,308	1,143	1,213	1,161	1,027	1,136	1,073	1,157	1,235	1,222	1,259	1,310	1,307	1,332
Inverclyde	41,916	398	359	388	404	394	419	392	418	405	394	383	372	404	418	448	394	478	479	471	494	453	534	493	493	465	487	443	473	460	444	475
Midlothian	44,051	545	511	538	516	490	538	464	510	480	457	439	418	498	512	559	472	531	449	501	490	468	532	497	456	480	534	473	460	484	450	492
Moray	47,743	463	479	484	467	536	548	513	465	518	481	488	457	499	512	552	568	611	589	521	542	510	490	447	450	521	489	533	558	592	546	524
North Ayrshire	71,757	639	721	754	683	758	726	758	707	703	717	716	711	735	734	766	819	841	837	859	857	774	779	784	731	778	856	740	765	719	714	711
North Lanarkshire	174,347	1,839	1,872	2,013	1,994	2,118	1,988	1,977	1,930	1,971	1,921	1,884	1,876	1,916	1,914	2,017	2,050	2,119	2,001	1,902	1,972	2,099	2,196	2,093	2,035	2,126	2,105	2,201	2,145	2,261	2,211	2,246
Orkney Islands	10,842	84	87	112	99	106	121	103	118	124	93	109	116	104	115	116	107	117	107	130	118	115	113	120	110	102	112	129	110	123	100	116
Perth & Kinross	75,654	667	685	726	708	742	738	721	721	734	725	717	706	848	818	849	922	927	883	755	732	793	676	767	671	731	782	766	812	825	868	787
Renfrewshire	90,235	911	929	1,022	913	910	970	914	941	936	872	855	877	945	931	964	971	987	972	931	1,009	1,098	1,168	1,086	1,031	1,009	1,159	1,140	960	1,045	994	1,119
Scottish Borders	58,563	563	575	530	547	590	629	593	559	597	578	535	608	576	653	591	650	652	642	606	550	612	524	529	563	476	471	501	505	519	523	576
Shetland Islands	11,428	150	111	131	119	130	117	134	161	111	111	122	123	129	140	151	147	153	146	134	109	106	105	134	132	131	132	150	129	120	114	114
South Ayrshire	59,058	482	523	562	529	545	563	543	539	583	552	516	523	544	543	611	670	672	620	606	662	598	622	628	621	564	603	629	612	566	569	538
South Lanarkshire	163,359	1,622	1,639	1,784	1,658	1,767	1,767	1,704	1,726	1,661	1,652	1,573	1,617	1,698	1,730	1,773	1,710	1,877	1,718	1,748	1,896	1,853	1,948	1,807	1,703	1,700	1,767	1,728	1,879	1,860	1,912	1,895
Stirling	47,374	395	445	431	417	456	424	489	469	464	471	480	453	543	552	560	569	613	643	755	774	716	860	820	745	724	642	545	517	519	456	487
West Dunbartonshire	47,118	504	495	507	493	502	519	491	450	479	456	456	437	443	508	487	489	509	495	544	521	600	608	567	572	600	594	547	611	577	555	605
West Lothian	89,921	1,062	989	1,090	1,064	1,149	1,161	1,117	1,124	1,069	1,047	987	1,084	1,012	1,031	1,076	1,094	1,152	1,078	1,015	1,051	982	1,000	1,008	985	1,012	1,058	1,127	1,091	1,095	1,041	1,179
NHS Board areas[1]																																
Ayrshire & Arran	193,990	1,766	1,922	1,993	1,861	2,012	1,927	1,929	1,902	1,920	1,901	1,857	1,890	1,917	1,947	2,055	2,169	2,215	2,150	2,133	2,277	2,135	2,139	2,176	2,083	2,056	2,173	2,120	2,142	2,011	1,963	1,927
Borders	58,563	563	575	530	547	590	629	593	559	597	578	535	608	576	653	591	650	652	642	606	550	612	524	529	563	476	471	501	505	519	523	576
Dumfries & Galloway	77,296	665	668	755	745	742	779	764	747	763	704	725	659	712	724	742	886	878	822	796	861	774	753	770	752	709	831	787	678	707	784	726
Fife	188,939	1,909	1,962	2,078	1,995	2,121	2,073	1,995	1,998	1,907	1,873	1,851	1,754	1,850	1,789	1,999	2,056	2,106	2,189	2,490	2,368	2,423	2,548	2,573	2,412	2,315	2,163	2,161	2,163	2,104	2,026	2,196
Forth Valley	153,897	1,482	1,636	1,587	1,675	1,691	1,697	1,664	1,625	1,582	1,570	1,547	1,494	1,669	1,642	1,721	1,724	1,794	1,783	1,964	1,884	1,871	2,045	2,021	1,894	1,783	1,844	1,698	1,696	1,812	1,665	1,799
Grampian	292,041	3,024	3,177	3,230	3,249	3,269	3,150	3,011	2,920	2,881	2,717	2,747	2,672	2,736	2,818	2,972	2,967	3,066	3,086	3,517	3,738	4,130	4,440	4,320	4,160	4,037	4,123	4,067	4,153	4,240	3,980	4,073
Greater Glasgow & Clyde	590,115	6,306	6,345	6,544	6,008	5,994	6,069	5,809	5,658	5,610	5,421	5,419	5,348	5,703	5,752	5,891	6,046	6,370	6,264	6,540	7,312	8,450	9,744	9,639	9,190	9,236	9,324	8,937	8,597	8,462	8,070	8,448
Highland	163,505	1,506	1,604	1,592	1,628	1,641	1,700	1,636	1,657	1,634	1,672	1,624	1,648	1,650	1,632	1,821	1,792	1,795	1,817	1,563	1,679	1,583	1,391	1,502	1,497	1,555	1,608	1,600	1,635	1,712	1,707	1,749
Lanarkshire	337,706	3,461	3,511	3,797	3,652	3,885	3,755	3,681	3,656	3,632	3,573	3,457	3,493	3,614	3,644	3,790	3,760	3,996	3,719	3,650	3,868	3,952	4,144	3,900	3,738	3,826	3,872	3,929	4,024	4,121	4,123	4,141
Lothian	436,787	4,761	4,798	5,121	4,692	4,922	4,889	4,434	4,361	4,068	4,055	3,828	3,964	4,077	4,145	4,291	4,297	4,332	4,526	5,269	5,859	5,879	7,036	7,709	7,455	7,158	7,077	6,954	6,832	6,895	6,560	6,679
Orkney	10,842	84	87	112	99	106	121	103	118	124	93	109	116	104	115	116	107	117	107	130	118	115	113	120	110	102	112	129	110	123	100	116
Shetland	11,428	150	111	131	119	130	117	134	161	111	111	122	123	129	140	151	147	153	146	134	109	106	105	134	132	131	132	150	129	120	114	114
Tayside	212,175	2,092	2,143	2,108	2,069	2,084	2,143	2,005	1,973	2,047	1,994	1,946	1,949	2,107	2,139	2,151	2,356	2,441	2,492	2,595	2,767	2,980	3,147	3,169	2,769	2,626	2,755	2,660	2,579	2,587	2,600	2,466
Western Isles	13,884	128	101	115	112	130	129	148	144	131	158	150	139	154	132	157	151	153	173	130	160	113	106	87	118	119	127	137	125	113	129	114

Footnote

1) April 2014 NHS Board areas.

© Crown Copyright 2014

Table 2 (Continued)

Persons	Age																													
Area	**31**	**32**	**33**	**34**	**35**	**36**	**37**	**38**	**39**	**40**	**41**	**42**	**43**	**44**	**45**	**46**	**47**	**48**	**49**	**50**	**51**	**52**	**53**	**54**	**55**	**56**	**57**	**58**	**59**	**60**
Scotland	**69,592**	**69,168**	**67,777**	**65,398**	**61,018**	**59,974**	**63,634**	**64,228**	**65,325**	**69,295**	**73,738**	**76,636**	**75,877**	**78,693**	**80,364**	**81,019**	**80,517**	**83,462**	**82,452**	**82,215**	**80,383**	**78,537**	**75,921**	**75,395**	**73,359**	**71,568**	**69,359**	**66,474**	**65,614**	**64,453**
Council areas																														
Aberdeen City	3,963	3,826	3,605	3,385	3,096	2,928	2,964	2,829	2,773	2,950	2,954	3,049	2,813	2,945	2,907	2,991	2,950	3,124	2,997	3,117	3,095	2,848	2,904	2,900	2,804	2,736	2,696	2,583	2,510	2,370
Aberdeenshire	3,036	3,129	3,240	3,075	3,041	3,179	3,331	3,282	3,573	3,763	3,865	4,061	3,950	4,140	3,969	4,153	4,127	4,234	4,194	4,225	3,966	3,906	3,671	3,654	3,741	3,629	3,601	3,481	3,528	3,306
Angus	1,341	1,195	1,224	1,208	1,208	1,173	1,269	1,271	1,336	1,474	1,575	1,556	1,611	1,698	1,634	1,730	1,753	1,821	1,797	1,823	1,897	1,674	1,797	1,674	1,616	1,600	1,583	1,531	1,528	1,649
Argyll & Bute	766	848	854	768	752	783	853	911	930	1,015	1,121	1,112	1,209	1,218	1,312	1,338	1,322	1,384	1,389	1,417	1,390	1,389	1,341	1,294	1,288	1,292	1,317	1,236	1,227	1,235
Clackmannanshire	561	643	633	581	590	540	603	636	620	728	767	754	771	909	833	919	794	843	848	855	813	820	755	767	696	721	645	672	672	649
Dumfries & Galloway	1,468	1,406	1,422	1,343	1,307	1,258	1,472	1,476	1,569	1,690	1,843	1,986	2,000	2,166	2,190	2,269	2,280	2,462	2,459	2,436	2,402	2,365	2,245	2,261	2,232	2,136	2,209	2,185	2,152	2,149
Dundee City	2,072	2,038	1,825	1,759	1,593	1,540	1,585	1,507	1,467	1,584	1,679	1,828	1,769	1,861	1,859	1,863	1,954	2,046	1,977	2,079	2,033	2,058	1,977	1,887	1,927	1,905	1,661	1,617	1,548	1,575
East Ayrshire	1,341	1,402	1,473	1,387	1,270	1,199	1,386	1,481	1,484	1,645	1,743	1,827	1,827	1,946	1,934	1,982	1,946	2,098	1,936	1,937	1,855	1,852	1,772	1,812	1,707	1,719	1,576	1,591	1,550	1,623
East Dunbartonshire	886	914	975	1,010	938	1,056	1,071	1,108	1,144	1,309	1,447	1,514	1,521	1,560	1,581	1,708	1,672	1,773	1,798	1,799	1,789	1,742	1,628	1,739	1,610	1,643	1,558	1,517	1,442	1,452
East Lothian	1,053	1,075	984	1,152	1,000	1,113	1,161	1,228	1,284	1,478	1,466	1,579	1,545	1,564	1,661	1,691	1,526	1,759	1,630	1,695	1,605	1,614	1,548	1,527	1,454	1,475	1,359	1,320	1,247	1,198
East Renfrewshire	740	825	871	906	963	937	1,004	985	1,118	1,199	1,273	1,323	1,283	1,418	1,432	1,523	1,511	1,449	1,593	1,513	1,529	1,422	1,415	1,444	1,372	1,322	1,365	1,242	1,149	1,138
Edinburgh, City of	8,971	8,191	8,210	7,786	7,053	6,974	6,810	6,718	6,683	6,544	6,838	6,775	6,336	6,439	6,613	6,602	6,526	6,604	6,562	6,724	6,334	6,363	6,053	5,963	5,775	5,713	5,366	5,038	5,051	4,884
Eilean Siar	292	256	269	311	250	298	307	326	299	337	366	379	394	425	442	407	404	399	416	421	455	404	418	421	382	394	389	415	372	390
Falkirk	2,056	1,961	2,022	2,042	1,939	1,903	2,025	2,153	2,172	2,313	2,473	2,520	2,444	2,539	2,598	2,557	2,532	2,592	2,511	2,442	2,458	2,315	2,275	2,213	2,168	2,060	2,002	1,859	1,850	1,887
Fife	4,306	4,352	4,337	4,218	3,957	3,964	4,247	4,306	4,405	4,793	5,060	5,344	5,211	5,549	5,604	5,702	5,502	5,689	5,686	5,533	5,500	5,346	5,408	5,258	5,147	4,966	4,795	4,608	4,636	4,511
Glasgow City	10,476	10,330	9,821	9,145	8,284	7,483	7,884	7,555	7,363	7,613	8,090	8,251	8,282	8,474	8,582	8,336	8,447	8,589	8,632	8,521	8,471	8,143	7,694	7,633	7,313	7,067	6,959	6,449	6,052	5,737
Highland	2,698	2,807	2,592	2,579	2,434	2,397	2,605	2,679	2,623	2,841	3,096	3,238	3,232	3,297	3,576	3,549	3,719	3,843	3,769	3,651	3,545	3,652	3,485	3,546	3,463	3,416	3,358	3,275	3,298	3,333
Inverclyde	916	896	899	850	793	817	821	925	885	1,002	1,058	1,120	1,117	1,159	1,278	1,295	1,333	1,319	1,351	1,412	1,392	1,330	1,289	1,305	1,139	1,199	1,109	1,058	1,016	1,021
Midlothian	986	1,003	1,030	981	948	933	994	1,036	1,062	1,057	1,170	1,316	1,286	1,239	1,336	1,346	1,287	1,321	1,292	1,362	1,289	1,237	1,238	1,208	1,218	1,204	1,097	1,090	1,103	1,059
Moray	1,102	1,036	1,031	1,048	951	938	1,069	1,088	1,170	1,191	1,329	1,431	1,348	1,470	1,458	1,472	1,453	1,482	1,441	1,478	1,396	1,381	1,319	1,275	1,334	1,280	1,320	1,196	1,195	1,213
North Ayrshire	1,498	1,461	1,401	1,415	1,364	1,302	1,502	1,515	1,585	1,692	1,811	1,953	1,919	1,996	2,042	2,138	2,098	2,184	2,214	2,170	2,139	1,970	2,004	2,073	2,007	1,937	1,919	1,819	1,816	1,842
North Lanarkshire	4,450	4,545	4,558	4,295	4,046	3,839	4,449	4,352	4,368	4,561	5,029	5,121	5,187	5,357	5,424	5,446	5,350	5,530	5,307	5,219	5,257	4,962	4,798	4,645	4,626	4,434	4,284	4,102	4,115	4,013
Orkney Islands	209	216	223	234	213	193	205	239	227	284	262	293	310	288	336	363	360	372	331	366	322	333	339	322	291	351	312	302	302	321
Perth & Kinross	1,651	1,701	1,556	1,576	1,423	1,469	1,541	1,541	1,688	1,758	1,974	2,042	2,058	2,165	2,265	2,275	2,330	2,442	2,388	2,396	2,236	2,195	2,017	2,176	2,158	2,088	2,016	1,980	1,977	2,104
Renfrewshire	2,131	2,282	2,074	2,000	1,884	1,800	1,917	2,056	2,109	2,182	2,357	2,544	2,689	2,659	2,797	2,805	2,856	2,922	2,842	2,734	2,855	2,887	2,657	2,634	2,589	2,389	2,306	2,196	2,227	2,115
Scottish Borders	1,037	1,052	1,080	1,016	953	1,038	1,126	1,257	1,302	1,421	1,614	1,622	1,625	1,753	1,786	1,857	1,850	1,925	1,847	1,909	1,779	1,759	1,784	1,785	1,708	1,719	1,640	1,622	1,629	1,595
Shetland Islands	276	302	264	274	248	310	269	300	300	323	331	336	320	316	346	334	374	348	383	372	337	358	321	317	335	300	329	345	301	286
South Ayrshire	1,162	1,150	1,111	1,136	1,012	1,051	1,112	1,198	1,233	1,349	1,447	1,529	1,573	1,524	1,688	1,656	1,648	1,761	1,800	1,763	1,758	1,809	1,685	1,730	1,703	1,661	1,588	1,597	1,591	1,583
South Lanarkshire	3,818	3,988	4,012	3,702	3,577	3,535	3,723	3,946	3,985	4,328	4,502	4,776	4,826	4,948	5,056	5,009	4,840	5,071	5,299	5,132	4,981	4,981	4,922	4,800	4,576	4,544	4,410	4,216	4,234	4,039
Stirling	936	861	926	971	935	961	987	982	1,031	1,128	1,254	1,302	1,375	1,340	1,413	1,319	1,444	1,528	1,433	1,416	1,320	1,325	1,310	1,244	1,237	1,205	1,122	1,094	1,078	1,096
West Dunbartonshire	1,130	1,155	1,046	1,002	923	971	1,010	966	1,044	1,111	1,137	1,286	1,246	1,397	1,414	1,452	1,486	1,507	1,481	1,477	1,422	1,439	1,345	1,370	1,390	1,261	1,315	1,242	1,168	1,080
West Lothian	2,264	2,322	2,209	2,243	2,073	2,092	2,332	2,376	2,493	2,632	2,807	2,869	2,800	2,934	2,998	2,932	2,843	3,041	2,849	2,821	2,763	2,658	2,507	2,518	2,353	2,202	2,153	1,996	2,050	2,000
NHS Board areas[1]																														
Ayrshire & Arran	4,001	4,013	3,985	3,938	3,646	3,552	4,000	4,194	4,302	4,686	5,001	5,309	5,319	5,466	5,664	5,776	5,692	6,043	5,950	5,870	5,752	5,631	5,461	5,615	5,417	5,317	5,083	5,007	4,957	5,048
Borders	1,037	1,052	1,080	1,016	953	1,038	1,126	1,257	1,302	1,421	1,614	1,622	1,625	1,753	1,786	1,857	1,850	1,925	1,847	1,909	1,779	1,759	1,784	1,785	1,708	1,719	1,640	1,622	1,629	1,595
Dumfries & Galloway	1,468	1,406	1,422	1,343	1,307	1,258	1,472	1,476	1,569	1,690	1,843	1,986	2,000	2,166	2,190	2,269	2,280	2,462	2,459	2,436	2,402	2,365	2,245	2,261	2,232	2,136	2,209	2,185	2,152	2,149
Fife	4,306	4,352	4,337	4,218	3,957	3,964	4,247	4,306	4,405	4,793	5,060	5,344	5,211	5,549	5,604	5,702	5,502	5,689	5,686	5,533	5,500	5,346	5,408	5,258	5,147	4,966	4,795	4,608	4,636	4,511
Forth Valley	3,553	3,465	3,581	3,594	3,464	3,404	3,615	3,771	3,823	4,169	4,494	4,576	4,590	4,788	4,844	4,795	4,770	4,963	4,792	4,713	4,591	4,460	4,340	4,224	4,101	3,986	3,769	3,625	3,600	3,632
Grampian	8,101	7,991	7,876	7,508	7,088	7,045	7,364	7,199	7,516	7,904	8,148	8,541	8,111	8,555	8,334	8,616	8,530	8,840	8,632	8,820	8,457	8,135	7,894	7,829	7,879	7,645	7,617	7,260	7,233	6,889
Greater Glasgow & Clyde	16,279	16,402	15,686	14,913	13,785	13,064	13,707	13,595	13,663	14,416	15,362	16,038	16,138	16,667	17,084	17,119	17,305	17,559	17,697	17,456	17,458	16,963	16,028	16,125	15,413	14,881	14,612	13,704	13,054	12,543
Highland	3,464	3,655	3,446	3,347	3,186	3,180	3,458	3,590	3,553	3,856	4,217	4,350	4,441	4,515	4,888	4,887	5,041	5,227	5,158	5,068	4,935	5,041	4,826	4,840	4,751	4,708	4,675	4,511	4,525	4,568
Lanarkshire	8,268	8,533	8,570	7,997	7,623	7,374	8,172	8,298	8,353	8,889	9,531	9,897	10,013	10,305	10,480	10,455	10,190	10,601	10,606	10,351	10,238	9,943	9,720	9,445	9,202	8,978	8,694	8,318	8,349	8,052
Lothian	13,274	12,591	12,433	12,162	11,074	11,112	11,297	11,358	11,522	11,711	12,281	12,539	11,967	12,176	12,608	12,571	12,182	12,725	12,333	12,602	11,991	11,872	11,346	11,216	10,800	10,594	9,975	9,444	9,451	9,141
Orkney	209	216	223	234	213	193	205	239	227	284	262	293	310	288	336	363	360	372	331	366	322	333	339	322	291	351	312	302	302	321
Shetland	276	302	264	274	248	310	269	300	300	323	331	336	320	316	346	334	374	348	383	372	337	358	321	317	335	300	329	345	301	286
Tayside	5,064	4,934	4,605	4,543	4,224	4,182	4,395	4,319	4,491	4,816	5,228	5,426	5,438	5,724	5,758	5,868	6,037	6,309	6,162	6,298	6,166	5,927	5,791	5,737	5,701	5,593	5,260	5,128	5,053	5,328
Western Isles	292	256	269	311	250	298	307	326	299	337	366	379	394	425	442	407	404	399	416	421	455	404	418	421	382	394	389	415	372	390

Footnote

1) April 2014 NHS Board areas.

© Crown Copyright 2014

Table 2 (Continued)

Males	Age																													
Area	**31**	**32**	**33**	**34**	**35**	**36**	**37**	**38**	**39**	**40**	**41**	**42**	**43**	**44**	**45**	**46**	**47**	**48**	**49**	**50**	**51**	**52**	**53**	**54**	**55**	**56**	**57**	**58**	**59**	**60**
Scotland	**33,819**	**33,969**	**33,240**	**32,395**	**29,765**	**29,709**	**31,333**	**31,280**	**32,177**	**33,998**	**35,714**	**36,907**	**36,663**	**38,049**	**38,799**	**39,615**	**39,098**	**40,686**	**39,817**	**39,965**	**39,491**	**38,375**	**37,303**	**36,727**	**35,712**	**35,062**	**33,986**	**32,440**	**32,124**	**31,498**
Council areas																														
Aberdeen City	2,059	2,028	1,880	1,846	1,611	1,593	1,549	1,484	1,457	1,557	1,476	1,595	1,372	1,505	1,494	1,574	1,428	1,545	1,451	1,579	1,557	1,389	1,430	1,461	1,401	1,406	1,356	1,301	1,326	1,231
Aberdeenshire	1,450	1,549	1,592	1,504	1,506	1,574	1,672	1,630	1,784	1,896	1,912	1,920	1,947	1,989	1,960	2,031	1,998	2,064	2,079	2,056	1,999	1,953	1,849	1,792	1,938	1,801	1,794	1,738	1,740	1,618
Angus	642	584	591	620	565	546	614	607	638	715	768	729	809	815	770	833	881	903	924	902	948	784	870	816	784	757	778	757	743	819
Argyll & Bute	376	416	461	381	396	377	420	439	455	503	516	521	537	605	661	680	647	644	679	700	698	698	668	603	598	642	658	629	592	586
Clackmannanshire	273	322	318	271	280	262	299	335	301	347	383	390	375	462	405	449	390	418	423	410	407	415	375	387	315	366	301	332	322	335
Dumfries & Galloway	678	672	682	614	601	620	720	671	767	792	909	953	976	1,003	1,019	1,066	1,123	1,216	1,180	1,190	1,152	1,154	1,103	1,106	1,096	1,042	1,056	1,034	1,080	1,052
Dundee City	990	963	897	844	786	766	769	716	710	758	807	922	891	927	904	928	940	958	963	983	961	954	960	934	948	958	808	805	777	741
East Ayrshire	628	670	705	679	613	566	657	718	705	829	827	857	897	957	887	891	940	1,021	947	919	913	910	842	920	829	831	767	762	761	793
East Dunbartonshire	480	410	439	481	412	510	509	493	535	613	702	685	704	720	753	782	779	894	844	856	855	824	772	859	762	756	768	756	681	701
East Lothian	471	504	466	541	471	513	548	602	630	748	705	730	753	704	760	785	760	885	765	824	802	804	736	739	709	759	693	616	616	573
East Renfrewshire	341	402	415	378	434	431	455	452	550	562	619	586	585	652	638	705	750	661	730	726	716	698	681	724	668	654	674	601	543	556
Edinburgh, City of	4,339	4,026	4,101	3,975	3,570	3,579	3,500	3,439	3,413	3,430	3,463	3,417	3,221	3,250	3,305	3,321	3,290	3,382	3,237	3,386	3,131	3,193	2,969	2,910	2,833	2,777	2,706	2,517	2,538	2,397
Eilean Siar	142	123	127	145	121	145	150	156	145	169	189	207	198	213	211	224	186	197	213	208	233	206	212	229	191	199	195	204	188	215
Falkirk	943	950	992	999	983	958	956	1,053	1,059	1,107	1,180	1,269	1,256	1,251	1,254	1,269	1,223	1,323	1,247	1,233	1,210	1,156	1,148	1,085	1,095	1,019	970	886	893	919
Fife	2,159	2,099	2,060	1,999	1,901	1,993	2,075	2,084	2,196	2,338	2,429	2,549	2,557	2,698	2,704	2,908	2,624	2,766	2,742	2,655	2,670	2,646	2,719	2,536	2,504	2,497	2,330	2,253	2,276	2,175
Glasgow City	5,249	5,228	4,933	4,650	4,228	3,803	3,966	3,820	3,715	3,813	4,026	4,067	4,026	4,103	4,141	4,147	4,039	4,040	4,036	4,125	4,082	3,816	3,711	3,617	3,455	3,459	3,352	3,199	2,948	2,867
Highland	1,289	1,422	1,256	1,288	1,212	1,172	1,270	1,286	1,246	1,348	1,440	1,545	1,517	1,539	1,726	1,735	1,862	1,840	1,758	1,817	1,771	1,778	1,756	1,752	1,660	1,723	1,652	1,628	1,630	1,585
Inverclyde	484	418	400	392	379	393	391	408	409	478	527	478	516	518	591	615	642	645	650	690	707	665	611	614	555	566	564	513	476	492
Midlothian	440	449	498	464	442	441	464	501	524	515	555	606	611	558	629	668	604	647	632	629	641	587	618	582	591	561	558	512	547	515
Moray	553	538	517	547	460	461	526	517	570	581	651	687	684	758	758	733	696	722	744	716	700	681	661	631	676	621	664	573	588	601
North Ayrshire	712	672	680	677	627	590	685	654	779	796	829	892	873	948	967	1,010	960	1,024	1,058	993	1,065	949	979	1,009	939	926	922	890	833	854
North Lanarkshire	2,154	2,176	2,214	2,128	1,949	1,846	2,205	2,158	2,144	2,232	2,374	2,451	2,501	2,596	2,571	2,696	2,647	2,668	2,604	2,433	2,617	2,434	2,300	2,235	2,201	2,142	2,050	1,944	2,001	1,931
Orkney Islands	109	101	113	98	107	93	105	110	101	133	126	127	163	140	164	188	180	180	166	197	169	173	181	169	152	174	145	147	172	172
Perth & Kinross	827	880	751	830	719	718	767	744	775	835	937	964	969	1,024	1,064	1,107	1,185	1,189	1,197	1,176	1,108	1,074	997	1,065	1,076	1,004	966	983	972	1,031
Renfrewshire	1,055	1,152	963	951	880	855	956	947	1,021	1,025	1,075	1,153	1,227	1,250	1,326	1,301	1,366	1,430	1,328	1,335	1,382	1,381	1,317	1,299	1,247	1,205	1,102	1,062	1,063	1,035
Scottish Borders	477	518	535	508	461	498	540	609	598	672	775	744	789	851	893	887	898	959	885	940	913	882	876	877	821	844	811	814	801	776
Shetland Islands	147	144	133	151	120	148	146	160	149	176	173	152	159	155	171	173	197	189	184	195	163	192	161	174	166	142	166	171	159	142
South Ayrshire	559	549	530	573	438	506	514	540	620	650	654	730	727	715	796	791	775	842	879	798	840	884	814	836	803	785	767	754	756	768
South Lanarkshire	1,781	1,945	1,990	1,783	1,638	1,737	1,815	1,927	1,965	2,113	2,205	2,340	2,338	2,433	2,448	2,402	2,323	2,450	2,472	2,521	2,421	2,449	2,415	2,249	2,281	2,177	2,134	1,971	2,069	2,000
Stirling	439	416	440	481	431	454	494	437	512	483	575	595	639	651	687	637	686	747	688	675	622	632	650	623	604	602	553	533	504	553
West Dunbartonshire	517	552	462	476	438	475	446	446	476	541	552	610	563	634	656	668	705	758	688	699	689	698	646	657	660	579	655	583	560	534
West Lothian	1,056	1,091	1,099	1,121	986	1,086	1,150	1,137	1,228	1,243	1,355	1,436	1,283	1,425	1,486	1,411	1,374	1,479	1,424	1,399	1,349	1,316	1,276	1,237	1,154	1,088	1,071	972	969	931
NHS Board areas[1]																														
Ayrshire & Arran	1,899	1,891	1,915	1,929	1,678	1,662	1,856	1,912	2,104	2,275	2,310	2,479	2,497	2,620	2,650	2,692	2,675	2,887	2,884	2,710	2,818	2,743	2,635	2,765	2,571	2,542	2,456	2,406	2,350	2,415
Borders	477	518	535	508	461	498	540	609	598	672	775	744	789	851	893	887	898	959	885	940	913	882	876	877	821	844	811	814	801	776
Dumfries & Galloway	678	672	682	614	601	620	720	671	767	792	909	953	976	1,003	1,019	1,066	1,123	1,216	1,180	1,190	1,152	1,154	1,103	1,106	1,096	1,042	1,056	1,034	1,080	1,052
Fife	2,159	2,099	2,060	1,999	1,901	1,993	2,075	2,084	2,196	2,338	2,429	2,549	2,557	2,698	2,704	2,908	2,624	2,766	2,742	2,655	2,670	2,646	2,719	2,536	2,504	2,497	2,330	2,253	2,276	2,175
Forth Valley	1,655	1,688	1,750	1,751	1,694	1,674	1,749	1,825	1,872	1,937	2,138	2,254	2,270	2,364	2,346	2,355	2,299	2,488	2,358	2,318	2,239	2,203	2,173	2,095	2,014	1,987	1,824	1,751	1,719	1,807
Grampian	4,062	4,115	3,989	3,897	3,577	3,628	3,747	3,631	3,811	4,034	4,039	4,202	4,003	4,252	4,212	4,338	4,122	4,331	4,274	4,351	4,256	4,023	3,940	3,884	4,015	3,828	3,814	3,612	3,654	3,450
Greater Glasgow & Clyde	8,126	8,162	7,612	7,328	6,771	6,467	6,723	6,566	6,706	7,032	7,501	7,579	7,621	7,877	8,105	8,218	8,281	8,428	8,276	8,431	8,431	8,082	7,738	7,770	7,347	7,219	7,115	6,714	6,271	6,185
Highland	1,665	1,838	1,717	1,669	1,608	1,549	1,690	1,725	1,701	1,851	1,956	2,066	2,054	2,144	2,387	2,415	2,509	2,484	2,437	2,517	2,469	2,476	2,424	2,355	2,258	2,365	2,310	2,257	2,222	2,171
Lanarkshire	3,935	4,121	4,204	3,911	3,587	3,583	4,020	4,085	4,109	4,345	4,579	4,791	4,839	5,029	5,019	5,098	4,970	5,118	5,076	4,954	5,038	4,883	4,715	4,484	4,482	4,319	4,184	3,915	4,070	3,931
Lothian	6,306	6,070	6,164	6,101	5,469	5,619	5,662	5,679	5,795	5,936	6,078	6,189	5,868	5,937	6,180	6,185	6,028	6,393	6,058	6,238	5,923	5,900	5,599	5,468	5,287	5,185	5,028	4,617	4,670	4,416
Orkney	109	101	113	98	107	93	105	110	101	133	126	127	163	140	164	188	180	180	166	197	169	173	181	169	152	174	145	147	172	172
Shetland	147	144	133	151	120	148	146	160	149	176	173	152	159	155	171	173	197	189	184	195	163	192	161	174	166	142	166	171	159	142
Tayside	2,459	2,427	2,239	2,294	2,070	2,030	2,150	2,067	2,123	2,308	2,512	2,615	2,669	2,766	2,738	2,868	3,006	3,050	3,084	3,061	3,017	2,812	2,827	2,815	2,808	2,719	2,552	2,545	2,492	2,591
Western Isles	142	123	127	145	121	145	150	156	145	169	189	207	198	213	211	224	186	197	213	208	233	206	212	229	191	199	195	204	188	215

© Crown Copyright 2014

Table 2 (Continued)

Females	Age																													
Area	**31**	**32**	**33**	**34**	**35**	**36**	**37**	**38**	**39**	**40**	**41**	**42**	**43**	**44**	**45**	**46**	**47**	**48**	**49**	**50**	**51**	**52**	**53**	**54**	**55**	**56**	**57**	**58**	**59**	**60**
Scotland	**35,773**	**35,199**	**34,537**	**33,003**	**31,253**	**30,265**	**32,301**	**32,948**	**33,148**	**35,297**	**38,024**	**39,729**	**39,214**	**40,644**	**41,565**	**41,404**	**41,419**	**42,776**	**42,635**	**42,250**	**40,892**	**40,162**	**38,618**	**38,668**	**37,647**	**36,506**	**35,373**	**34,034**	**33,490**	**32,955**
Council areas																														
Aberdeen City	1,904	1,798	1,725	1,539	1,485	1,335	1,415	1,345	1,316	1,393	1,478	1,454	1,441	1,440	1,413	1,417	1,522	1,579	1,546	1,538	1,538	1,459	1,474	1,439	1,403	1,330	1,340	1,282	1,184	1,139
Aberdeenshire	1,586	1,580	1,648	1,571	1,535	1,605	1,659	1,652	1,789	1,867	1,953	2,141	2,003	2,151	2,009	2,122	2,129	2,170	2,115	2,169	1,967	1,953	1,822	1,862	1,803	1,828	1,807	1,743	1,788	1,688
Angus	699	611	633	588	643	627	655	664	698	759	807	827	802	883	864	897	872	918	873	921	949	890	927	858	832	843	805	774	785	830
Argyll & Bute	390	432	393	387	356	406	433	472	475	512	605	591	672	613	651	658	675	740	710	717	692	691	673	691	690	650	659	607	635	649
Clackmannanshire	288	321	315	310	310	278	304	301	319	381	384	364	396	447	428	470	404	425	425	445	406	405	380	380	381	355	344	340	350	314
Dumfries & Galloway	790	734	740	729	706	638	752	805	802	898	934	1,033	1,024	1,163	1,171	1,203	1,157	1,246	1,279	1,246	1,250	1,211	1,142	1,155	1,136	1,094	1,153	1,151	1,072	1,097
Dundee City	1,082	1,075	928	915	807	774	816	791	757	826	872	906	878	934	955	935	1,014	1,088	1,014	1,096	1,072	1,104	1,017	953	979	947	853	812	771	834
East Ayrshire	713	732	768	708	657	633	729	763	779	816	916	970	930	989	1,047	1,091	1,006	1,077	989	1,018	942	942	930	892	878	888	809	829	789	830
East Dunbartonshire	406	504	536	529	526	546	562	615	609	696	745	829	817	840	828	926	893	879	954	943	934	918	856	880	848	887	790	761	761	751
East Lothian	582	571	518	611	529	600	613	626	654	730	761	849	792	860	901	906	766	874	865	871	803	810	812	788	745	716	666	704	631	625
East Renfrewshire	399	423	456	528	529	506	549	533	568	637	654	737	698	766	794	818	761	788	863	787	813	724	734	720	704	668	691	641	606	582
Edinburgh, City of	4,632	4,165	4,109	3,811	3,483	3,395	3,310	3,279	3,270	3,114	3,375	3,358	3,115	3,189	3,308	3,281	3,236	3,222	3,325	3,338	3,203	3,170	3,084	3,053	2,942	2,936	2,660	2,521	2,513	2,487
Eilean Siar	150	133	142	166	129	153	157	170	154	168	177	172	196	212	231	183	218	202	203	213	222	198	206	192	191	195	194	211	184	175
Falkirk	1,113	1,011	1,030	1,043	956	945	1,069	1,100	1,113	1,206	1,293	1,251	1,188	1,288	1,344	1,288	1,309	1,269	1,264	1,209	1,248	1,159	1,127	1,128	1,073	1,041	1,032	973	957	968
Fife	2,147	2,253	2,277	2,219	2,056	1,971	2,172	2,222	2,209	2,455	2,631	2,795	2,654	2,851	2,900	2,794	2,878	2,923	2,944	2,878	2,830	2,700	2,689	2,722	2,643	2,469	2,465	2,355	2,360	2,336
Glasgow City	5,227	5,102	4,888	4,495	4,056	3,680	3,918	3,735	3,648	3,800	4,064	4,184	4,256	4,371	4,441	4,189	4,408	4,549	4,596	4,396	4,389	4,327	3,983	4,016	3,858	3,608	3,607	3,250	3,104	2,870
Highland	1,409	1,385	1,336	1,291	1,222	1,225	1,335	1,393	1,377	1,493	1,656	1,693	1,715	1,758	1,850	1,814	1,857	2,003	2,011	1,834	1,774	1,874	1,729	1,794	1,803	1,693	1,706	1,647	1,668	1,748
Inverclyde	432	478	499	458	414	424	430	517	476	524	531	642	601	641	687	680	691	674	701	722	685	665	678	691	584	633	545	545	540	529
Midlothian	546	554	532	517	506	492	530	535	538	542	615	710	675	681	707	678	683	674	660	733	648	650	620	626	627	643	539	578	556	544
Moray	549	498	514	501	491	477	543	571	600	610	678	744	664	712	700	739	757	760	697	762	696	700	658	644	658	659	656	623	607	612
North Ayrshire	786	789	721	738	737	712	817	861	806	896	982	1,061	1,046	1,048	1,075	1,128	1,138	1,160	1,156	1,177	1,074	1,021	1,025	1,064	1,068	1,011	997	929	983	988
North Lanarkshire	2,296	2,369	2,344	2,167	2,097	1,993	2,244	2,194	2,224	2,329	2,655	2,670	2,686	2,761	2,853	2,750	2,703	2,862	2,703	2,786	2,640	2,528	2,498	2,410	2,425	2,292	2,234	2,158	2,114	2,082
Orkney Islands	100	115	110	136	106	100	100	129	126	151	136	166	147	148	172	175	180	192	165	169	153	160	158	153	139	177	167	155	130	149
Perth & Kinross	824	821	805	746	704	751	774	797	913	923	1,037	1,078	1,089	1,141	1,201	1,168	1,145	1,253	1,191	1,220	1,128	1,121	1,020	1,111	1,082	1,084	1,050	997	1,005	1,073
Renfrewshire	1,076	1,130	1,111	1,049	1,004	945	961	1,109	1,088	1,157	1,282	1,391	1,462	1,409	1,471	1,504	1,490	1,492	1,514	1,399	1,473	1,506	1,340	1,335	1,342	1,184	1,204	1,134	1,164	1,080
Scottish Borders	560	534	545	508	492	540	586	648	704	749	839	878	836	902	893	970	952	966	962	969	866	877	908	908	887	875	829	808	828	819
Shetland Islands	129	158	131	123	128	162	123	140	151	147	158	184	161	161	175	161	177	159	199	177	174	166	160	143	169	158	163	174	142	144
South Ayrshire	603	601	581	563	574	545	598	658	613	699	793	799	846	809	892	865	873	919	921	965	918	925	871	894	900	876	821	843	835	815
South Lanarkshire	2,037	2,043	2,022	1,919	1,939	1,798	1,908	2,019	2,020	2,215	2,297	2,436	2,488	2,515	2,608	2,607	2,517	2,621	2,827	2,611	2,560	2,532	2,507	2,551	2,295	2,367	2,276	2,245	2,165	2,039
Stirling	497	445	486	490	504	507	493	545	519	645	679	707	736	689	726	682	758	781	745	741	698	693	660	621	633	603	569	561	574	543
West Dunbartonshire	613	603	584	526	485	496	564	520	568	570	585	676	683	763	758	784	781	749	793	778	733	741	699	713	730	682	660	659	608	546
West Lothian	1,208	1,231	1,110	1,122	1,087	1,006	1,182	1,239	1,265	1,389	1,452	1,433	1,517	1,509	1,512	1,521	1,469	1,562	1,425	1,422	1,414	1,342	1,231	1,281	1,199	1,114	1,082	1,024	1,081	1,069
NHS Board areas[1]																														
Ayrshire & Arran	2,102	2,122	2,070	2,009	1,968	1,890	2,144	2,282	2,198	2,411	2,691	2,830	2,822	2,846	3,014	3,084	3,017	3,156	3,066	3,160	2,934	2,888	2,826	2,850	2,846	2,775	2,627	2,601	2,607	2,633
Borders	560	534	545	508	492	540	586	648	704	749	839	878	836	902	893	970	952	966	962	969	866	877	908	908	887	875	829	808	828	819
Dumfries & Galloway	790	734	740	729	706	638	752	805	802	898	934	1,033	1,024	1,163	1,171	1,203	1,157	1,246	1,279	1,246	1,250	1,211	1,142	1,155	1,136	1,094	1,153	1,151	1,072	1,097
Fife	2,147	2,253	2,277	2,219	2,056	1,971	2,172	2,222	2,209	2,455	2,631	2,795	2,654	2,851	2,900	2,794	2,878	2,923	2,944	2,878	2,830	2,700	2,689	2,722	2,643	2,469	2,465	2,355	2,360	2,336
Forth Valley	1,898	1,777	1,831	1,843	1,770	1,730	1,866	1,946	1,951	2,232	2,356	2,322	2,320	2,424	2,498	2,440	2,471	2,475	2,434	2,395	2,352	2,257	2,167	2,129	2,087	1,999	1,945	1,874	1,881	1,825
Grampian	4,039	3,876	3,887	3,611	3,511	3,417	3,617	3,568	3,705	3,870	4,109	4,339	4,108	4,303	4,122	4,278	4,408	4,509	4,358	4,469	4,201	4,112	3,954	3,945	3,864	3,817	3,803	3,648	3,579	3,439
Greater Glasgow & Clyde	8,153	8,240	8,074	7,585	7,014	6,597	6,984	7,029	6,957	7,384	7,861	8,459	8,517	8,790	8,979	8,901	9,024	9,131	9,421	9,025	9,027	8,881	8,290	8,355	8,066	7,662	7,497	6,990	6,783	6,358
Highland	1,799	1,817	1,729	1,678	1,578	1,631	1,768	1,865	1,852	2,005	2,261	2,284	2,387	2,371	2,501	2,472	2,532	2,743	2,721	2,551	2,466	2,565	2,402	2,485	2,493	2,343	2,365	2,254	2,303	2,397
Lanarkshire	4,333	4,412	4,366	4,086	4,036	3,791	4,152	4,213	4,244	4,544	4,952	5,106	5,174	5,276	5,461	5,357	5,220	5,483	5,530	5,397	5,200	5,060	5,005	4,961	4,720	4,659	4,510	4,403	4,279	4,121
Lothian	6,968	6,521	6,269	6,061	5,605	5,493	5,635	5,679	5,727	5,775	6,203	6,350	6,099	6,239	6,428	6,386	6,154	6,332	6,275	6,364	6,068	5,972	5,747	5,748	5,513	5,409	4,947	4,827	4,781	4,725
Orkney	100	115	110	136	106	100	100	129	126	151	136	166	147	148	172	175	180	192	165	169	153	160	158	153	139	177	167	155	130	149
Shetland	129	158	131	123	128	162	123	140	151	147	158	184	161	161	175	161	177	159	199	177	174	166	160	143	169	158	163	174	142	144
Tayside	2,605	2,507	2,366	2,249	2,154	2,152	2,245	2,252	2,368	2,508	2,716	2,811	2,769	2,958	3,020	3,000	3,031	3,259	3,078	3,237	3,149	3,115	2,964	2,922	2,893	2,874	2,708	2,583	2,561	2,737
Western Isles	150	133	142	166	129	153	157	170	154	168	177	172	196	212	231	183	218	202	203	213	222	198	206	192	191	195	194	211	184	175

© Crown Copyright 2014

Table 2 (Continued)

Persons	Age																													
Area	**61**	**62**	**63**	**64**	**65**	**66**	**67**	**68**	**69**	**70**	**71**	**72**	**73**	**74**	**75**	**76**	**77**	**78**	**79**	**80**	**81**	**82**	**83**	**84**	**85**	**86**	**87**	**88**	**89**	**90+**
Scotland	**62,186**	**62,924**	**63,031**	**64,733**	**66,695**	**72,142**	**54,591**	**51,504**	**52,404**	**50,408**	**46,195**	**42,711**	**43,358**	**42,228**	**40,874**	**38,583**	**36,997**	**34,899**	**32,220**	**29,817**	**28,971**	**26,479**	**23,759**	**21,300**	**18,377**	**16,625**	**14,788**	**12,480**	**10,772**	**37,685**
Council areas																														
Aberdeen City	2,354	2,307	2,269	2,423	2,328	2,587	1,891	1,568	1,605	1,653	1,598	1,426	1,479	1,438	1,443	1,381	1,319	1,270	1,220	1,100	1,181	993	960	881	731	695	573	531	414	1,448
Aberdeenshire	3,205	3,270	3,250	3,430	3,446	3,712	2,781	2,480	2,466	2,379	2,242	1,936	2,076	1,940	1,814	1,681	1,700	1,519	1,416	1,332	1,219	1,160	1,030	902	850	724	674	599	550	1,752
Angus	1,500	1,596	1,602	1,688	1,804	1,964	1,387	1,376	1,386	1,289	1,200	1,095	1,147	1,033	1,064	1,015	941	907	833	715	772	726	644	545	509	436	409	377	298	1,088
Argyll & Bute	1,280	1,345	1,283	1,392	1,415	1,640	1,221	1,184	1,162	1,111	1,023	945	995	953	877	845	763	759	662	604	625	557	490	451	369	337	327	264	231	810
Clackmannanshire	619	657	698	688	712	752	552	580	561	545	476	426	374	387	388	408	332	313	246	242	247	208	222	177	153	129	105	88	81	315
Dumfries & Galloway	2,120	2,151	2,196	2,285	2,367	2,557	2,041	1,950	1,965	1,902	1,808	1,634	1,632	1,536	1,439	1,452	1,416	1,250	1,223	1,149	1,057	961	893	794	657	626	529	443	370	1,379
Dundee City	1,494	1,494	1,562	1,612	1,691	1,869	1,359	1,266	1,201	1,174	1,140	1,098	1,139	1,137	1,144	1,022	1,043	983	984	851	847	807	693	666	575	488	431	390	330	1,115
East Ayrshire	1,503	1,516	1,558	1,566	1,658	1,823	1,344	1,334	1,308	1,266	1,116	1,058	1,047	1,027	969	965	851	840	771	740	663	622	533	432	428	363	320	264	214	841
East Dunbartonshire	1,304	1,361	1,404	1,417	1,407	1,550	1,180	1,185	1,204	1,133	999	989	1,020	1,020	985	986	867	849	840	727	697	607	602	497	457	438	368	282	267	848
East Lothian	1,199	1,207	1,197	1,168	1,375	1,388	1,095	1,003	1,113	984	947	894	844	794	875	729	750	659	696	596	591	543	493	440	362	370	310	266	208	775
East Renfrewshire	1,112	1,052	1,067	1,108	1,164	1,211	918	912	926	869	767	788	729	730	752	711	719	658	612	534	588	502	470	420	357	328	298	254	233	814
Edinburgh, City of	4,843	4,688	4,776	4,815	4,812	5,392	3,889	3,637	3,606	3,457	3,212	3,014	3,087	3,034	3,066	2,882	2,862	2,679	2,515	2,406	2,328	2,320	2,012	1,797	1,666	1,509	1,343	1,113	1,012	3,586
Eilean Siar	403	388	450	431	411	449	378	310	346	340	284	300	307	288	275	253	224	226	218	208	186	149	141	173	143	108	107	83	81	278
Falkirk	1,805	1,949	1,930	1,955	1,966	2,174	1,546	1,545	1,520	1,460	1,327	1,247	1,263	1,305	1,205	1,158	1,067	1,036	930	839	771	697	646	575	484	461	373	321	292	986
Fife	4,413	4,538	4,615	4,825	5,063	5,558	4,093	3,961	4,011	3,748	3,440	3,008	3,087	3,032	2,874	2,797	2,685	2,434	2,242	2,099	1,959	1,788	1,694	1,484	1,309	1,228	1,095	858	808	2,661
Glasgow City	5,501	5,505	5,357	5,356	5,461	5,759	4,488	4,253	4,240	4,139	3,837	3,737	3,796	3,771	3,706	3,494	3,361	3,458	2,955	2,823	2,757	2,553	2,244	1,935	1,724	1,468	1,412	1,225	995	3,600
Highland	3,250	3,197	3,208	3,316	3,498	3,500	2,787	2,570	2,777	2,640	2,364	2,092	2,134	2,007	1,963	1,760	1,723	1,649	1,571	1,424	1,395	1,250	1,165	1,070	836	772	688	588	524	1,794
Inverclyde	975	1,055	1,033	1,028	1,031	1,089	899	799	901	844	705	711	670	683	692	657	634	550	503	486	517	445	398	394	275	265	232	203	174	673
Midlothian	1,043	1,090	1,089	1,136	1,130	1,235	966	898	900	826	729	711	673	664	650	596	604	558	502	426	417	397	366	324	246	260	214	169	161	518
Moray	1,141	1,218	1,222	1,208	1,274	1,396	1,057	1,046	1,028	1,000	925	853	879	806	793	756	670	733	656	588	548	513	424	416	389	327	260	247	186	711
North Ayrshire	1,778	1,808	1,775	1,922	2,023	2,187	1,600	1,546	1,639	1,565	1,447	1,299	1,378	1,232	1,232	1,085	1,054	970	925	871	861	741	624	578	514	412	408	307	279	1,036
North Lanarkshire	3,780	3,741	3,852	3,895	3,945	4,121	3,251	3,017	3,106	3,095	2,703	2,540	2,608	2,559	2,464	2,182	2,135	1,986	1,782	1,721	1,560	1,369	1,272	1,106	876	814	713	539	504	1,545
Orkney Islands	295	314	273	324	305	348	265	254	265	267	276	195	263	213	205	177	150	158	149	115	117	102	123	101	78	71	65	67	46	185
Perth & Kinross	1,915	1,942	2,019	2,028	2,141	2,353	1,828	1,697	1,642	1,686	1,553	1,348	1,453	1,454	1,294	1,288	1,212	1,186	1,063	961	1,008	933	813	732	654	658	533	437	398	1,410
Renfrewshire	1,970	2,131	2,013	2,113	2,090	2,376	1,744	1,743	1,772	1,605	1,538	1,471	1,394	1,439	1,349	1,337	1,261	1,224	1,073	936	951	904	767	682	595	502	484	372	299	1,165
Scottish Borders	1,551	1,625	1,674	1,743	1,838	2,092	1,498	1,386	1,449	1,436	1,208	1,138	1,178	1,199	1,101	1,024	954	896	834	802	732	715	658	575	511	433	402	360	291	992
Shetland Islands	301	297	319	294	299	326	233	240	231	257	238	186	206	173	171	154	151	147	136	110	110	97	79	91	82	72	51	64	44	155
South Ayrshire	1,586	1,584	1,568	1,666	1,666	1,926	1,469	1,441	1,479	1,408	1,264	1,131	1,206	1,113	1,141	1,057	1,007	964	847	848	765	738	622	562	479	440	437	384	325	1,105
South Lanarkshire	3,906	3,728	3,729	3,812	3,983	4,195	3,251	3,055	3,200	3,072	2,821	2,668	2,595	2,468	2,466	2,357	2,279	1,961	1,954	1,829	1,724	1,580	1,381	1,295	1,079	972	829	685	582	2,108
Stirling	1,033	1,087	1,064	1,069	1,132	1,312	965	837	965	903	821	766	779	778	676	719	667	603	541	532	526	437	401	358	300	264	250	245	171	634
West Dunbartonshire	1,070	1,120	1,066	1,039	1,165	1,154	917	840	868	817	754	691	694	760	645	620	607	551	501	525	495	427	381	363	298	262	232	193	158	598
West Lothian	1,937	1,963	1,913	1,981	2,095	2,147	1,698	1,591	1,562	1,538	1,433	1,316	1,226	1,255	1,156	1,035	989	923	820	678	757	638	518	484	391	393	316	262	246	760
NHS Board areas[1]																														
Ayrshire & Arran	4,867	4,908	4,901	5,154	5,347	5,936	4,413	4,321	4,426	4,239	3,827	3,488	3,631	3,372	3,342	3,107	2,912	2,774	2,543	2,459	2,289	2,101	1,779	1,572	1,421	1,215	1,165	955	818	2,982
Borders	1,551	1,625	1,674	1,743	1,838	2,092	1,498	1,386	1,449	1,436	1,208	1,138	1,178	1,199	1,101	1,024	954	896	834	802	732	715	658	575	511	433	402	360	291	992
Dumfries & Galloway	2,120	2,151	2,196	2,285	2,367	2,557	2,041	1,950	1,965	1,902	1,808	1,634	1,632	1,536	1,439	1,452	1,416	1,250	1,223	1,149	1,057	961	893	794	657	626	529	443	370	1,379
Fife	4,413	4,538	4,615	4,825	5,063	5,558	4,093	3,961	4,011	3,748	3,440	3,008	3,087	3,032	2,874	2,797	2,685	2,434	2,242	2,099	1,959	1,788	1,694	1,484	1,309	1,228	1,095	858	808	2,661
Forth Valley	3,457	3,693	3,692	3,712	3,810	4,238	3,063	2,962	3,046	2,908	2,624	2,439	2,416	2,470	2,269	2,285	2,066	1,952	1,717	1,613	1,544	1,342	1,269	1,110	937	854	728	654	544	1,935
Grampian	6,700	6,795	6,741	7,061	7,048	7,695	5,729	5,094	5,099	5,032	4,765	4,215	4,434	4,184	4,050	3,818	3,689	3,522	3,292	3,020	2,948	2,666	2,414	2,199	1,970	1,746	1,507	1,377	1,150	3,911
Greater Glasgow & Clyde	11,932	12,224	11,940	12,061	12,318	13,139	10,146	9,732	9,911	9,407	8,600	8,387	8,303	8,403	8,129	7,805	7,449	7,290	6,484	6,031	6,005	5,438	4,862	4,291	3,706	3,263	3,026	2,529	2,126	7,698
Highland	4,530	4,542	4,491	4,708	4,913	5,140	4,008	3,754	3,939	3,751	3,387	3,037	3,129	2,960	2,840	2,605	2,486	2,408	2,233	2,028	2,020	1,807	1,655	1,521	1,205	1,109	1,015	852	755	2,604
Lanarkshire	7,686	7,469	7,581	7,707	7,928	8,316	6,502	6,072	6,306	6,167	5,524	5,208	5,203	5,027	4,930	4,539	4,414	3,947	3,736	3,550	3,284	2,949	2,653	2,401	1,955	1,786	1,542	1,224	1,086	3,653
Lothian	9,022	8,948	8,975	9,100	9,412	10,162	7,648	7,129	7,181	6,805	6,321	5,935	5,830	5,747	5,747	5,242	5,205	4,819	4,533	4,106	4,093	3,898	3,389	3,045	2,665	2,532	2,183	1,810	1,627	5,639
Orkney	295	314	273	324	305	348	265	254	265	267	276	195	263	213	205	177	150	158	149	115	117	102	123	101	78	71	65	67	46	185
Shetland	301	297	319	294	299	326	233	240	231	257	238	186	206	173	171	154	151	147	136	110	110	97	79	91	82	72	51	64	44	155
Tayside	4,909	5,032	5,183	5,328	5,636	6,186	4,574	4,339	4,229	4,149	3,893	3,541	3,739	3,624	3,502	3,325	3,196	3,076	2,880	2,527	2,627	2,466	2,150	1,943	1,738	1,582	1,373	1,204	1,026	3,613
Western Isles	403	388	450	431	411	449	378	310	346	340	284	300	307	288	275	253	224	226	218	208	186	149	141	173	143	108	107	83	81	278

© Crown Copyright 2014

Table 2 (Continued)

Males	Age																													
Area	**61**	**62**	**63**	**64**	**65**	**66**	**67**	**68**	**69**	**70**	**71**	**72**	**73**	**74**	**75**	**76**	**77**	**78**	**79**	**80**	**81**	**82**	**83**	**84**	**85**	**86**	**87**	**88**	**89**	**90+**
Scotland	**30,357**	**30,662**	**30,919**	**31,583**	**32,490**	**34,941**	**26,499**	**24,526**	**25,114**	**23,556**	**21,392**	**19,508**	**19,731**	**19,191**	**18,456**	**16,897**	**16,120**	**15,035**	**13,727**	**12,496**	**11,798**	**10,673**	**9,156**	**8,131**	**6,754**	**5,940**	**5,108**	**4,231**	**3,448**	**10,310**
Council areas																														
Aberdeen City	1,192	1,160	1,160	1,202	1,163	1,264	932	731	756	775	733	647	656	611	664	597	551	537	524	449	477	405	347	300	237	270	194	196	128	382
Aberdeenshire	1,608	1,634	1,624	1,796	1,770	1,858	1,379	1,208	1,225	1,163	1,045	914	984	939	885	780	814	729	615	596	518	488	425	377	317	262	235	233	206	539
Angus	724	799	831	790	889	944	681	659	663	597	575	539	536	477	478	470	437	389	375	310	324	322	276	197	190	140	136	135	88	309
Argyll & Bute	604	645	624	705	655	792	589	596	567	557	499	437	471	441	424	365	347	336	281	261	261	219	200	188	144	134	102	110	66	202
Clackmannanshire	318	295	336	344	357	347	273	258	265	255	221	190	167	165	198	177	128	146	122	109	105	87	84	62	61	49	34	23	25	89
Dumfries & Galloway	1,027	1,080	1,102	1,155	1,195	1,243	1,010	927	972	873	853	771	778	732	723	703	662	561	550	528	465	413	359	308	247	259	208	175	112	414
Dundee City	739	736	708	800	795	897	649	580	583	555	495	475	532	511	494	436	456	407	385	351	318	322	262	257	217	168	141	128	108	321
East Ayrshire	711	764	758	778	773	877	655	641	642	612	479	501	459	524	464	410	381	364	342	313	262	265	208	179	169	135	106	103	70	218
East Dunbartonshire	605	673	662	657	691	732	550	552	565	504	462	429	476	435	440	448	402	376	372	324	310	245	255	209	175	160	134	97	84	268
East Lothian	569	553	565	552	656	683	540	483	510	461	443	417	381	348	414	335	325	277	311	245	262	229	185	179	142	129	118	120	68	214
East Renfrewshire	539	486	520	508	543	570	453	413	415	370	343	342	317	351	350	318	306	279	241	227	226	183	180	151	123	105	119	84	75	221
Edinburgh, City of	2,407	2,277	2,296	2,337	2,326	2,611	1,806	1,729	1,704	1,588	1,447	1,348	1,391	1,358	1,264	1,237	1,237	1,152	1,083	997	886	914	708	659	598	499	446	395	325	987
Eilean Siar	194	183	239	220	236	226	182	157	177	147	152	130	133	154	127	107	97	105	93	76	68	60	50	72	57	47	38	24	20	63
Falkirk	873	916	967	941	964	1,111	749	761	710	717	584	570	578	571	542	511	476	457	426	351	311	272	245	223	172	187	137	95	99	275
Fife	2,125	2,207	2,236	2,319	2,430	2,744	2,017	1,909	1,877	1,775	1,656	1,419	1,396	1,414	1,326	1,228	1,185	1,088	969	913	853	712	663	606	496	478	363	286	266	757
Glasgow City	2,717	2,768	2,611	2,614	2,675	2,800	2,160	2,002	2,003	1,915	1,794	1,635	1,597	1,556	1,524	1,432	1,344	1,320	1,109	1,065	1,008	950	773	645	561	449	433	349	302	841
Highland	1,624	1,585	1,596	1,664	1,748	1,714	1,376	1,292	1,377	1,273	1,161	935	988	927	911	804	744	743	721	606	591	521	490	438	307	263	265	209	189	491
Inverclyde	470	511	501	497	479	522	442	373	431	382	323	326	289	301	306	261	260	242	202	175	190	155	129	150	92	68	81	68	62	166
Midlothian	512	510	547	542	544	568	452	456	423	386	346	333	303	315	297	260	252	237	217	182	166	174	152	130	92	110	82	36	50	156
Moray	553	574	599	587	637	645	511	471	506	465	444	406	426	393	356	369	297	311	289	251	202	190	180	169	158	113	95	85	61	217
North Ayrshire	857	884	873	881	983	1,016	763	740	807	735	644	578	641	592	539	469	465	433	381	372	375	309	245	221	184	156	132	100	91	259
North Lanarkshire	1,794	1,794	1,897	1,873	1,890	1,988	1,579	1,378	1,446	1,380	1,219	1,160	1,190	1,122	1,089	869	871	791	737	724	642	549	484	409	331	287	232	171	155	442
Orkney Islands	141	156	130	171	146	184	129	119	141	124	124	97	128	114	98	79	71	77	66	52	53	35	52	47	37	30	20	21	24	58
Perth & Kinross	925	944	1,008	987	1,063	1,134	907	800	806	758	703	627	699	682	596	584	518	537	497	449	458	405	330	277	259	218	206	146	127	389
Renfrewshire	973	991	974	995	998	1,135	829	816	846	774	687	688	630	647	607	554	543	525	413	369	384	356	295	271	239	180	168	130	92	331
Scottish Borders	776	793	828	865	920	1,028	748	656	705	702	580	524	552	561	535	444	467	394	365	337	321	325	286	246	218	164	149	132	88	284
Shetland Islands	170	152	166	155	168	189	126	106	121	127	107	89	105	92	78	74	72	62	66	44	42	52	34	37	22	28	18	24	17	36
South Ayrshire	756	760	766	822	813	928	694	673	713	684	578	517	564	513	514	494	447	440	353	360	315	322	240	215	168	168	158	118	119	311
South Lanarkshire	1,891	1,824	1,792	1,828	1,902	2,005	1,544	1,473	1,534	1,439	1,296	1,190	1,129	1,074	1,111	1,038	977	800	814	741	688	598	510	460	365	342	287	208	169	532
Stirling	516	530	529	540	546	639	469	372	454	423	380	358	368	353	294	313	292	269	226	239	218	193	164	138	110	110	85	73	51	173
West Dunbartonshire	520	520	518	494	538	522	480	418	421	341	351	296	295	329	273	248	256	230	209	199	192	157	124	117	112	73	69	64	44	154
West Lothian	927	958	956	964	997	1,025	825	777	749	699	668	620	572	589	535	483	440	421	373	281	307	246	221	194	154	159	117	93	67	211
NHS Board areas[1]																														
Ayrshire & Arran	2,324	2,408	2,397	2,481	2,569	2,821	2,112	2,054	2,162	2,031	1,701	1,596	1,664	1,629	1,517	1,373	1,293	1,237	1,076	1,045	952	896	693	615	521	459	396	321	280	788
Borders	776	793	828	865	920	1,028	748	656	705	702	580	524	552	561	535	444	467	394	365	337	321	325	286	246	218	164	149	132	88	284
Dumfries & Galloway	1,027	1,080	1,102	1,155	1,195	1,243	1,010	927	972	873	853	771	778	732	723	703	662	561	550	528	465	413	359	308	247	259	208	175	112	414
Fife	2,125	2,207	2,236	2,319	2,430	2,744	2,017	1,909	1,877	1,775	1,656	1,419	1,396	1,414	1,326	1,228	1,185	1,088	969	913	853	712	663	606	496	478	363	286	266	757
Forth Valley	1,707	1,741	1,832	1,825	1,867	2,097	1,491	1,391	1,429	1,395	1,185	1,118	1,113	1,089	1,034	1,001	896	872	774	699	634	552	493	423	343	346	256	191	175	537
Grampian	3,353	3,368	3,383	3,585	3,570	3,767	2,822	2,410	2,487	2,403	2,222	1,967	2,066	1,943	1,905	1,746	1,662	1,577	1,428	1,296	1,197	1,083	952	846	712	645	524	514	395	1,138
Greater Glasgow & Clyde	5,824	5,949	5,786	5,765	5,924	6,281	4,914	4,574	4,681	4,286	3,960	3,716	3,604	3,619	3,500	3,261	3,111	2,972	2,546	2,359	2,310	2,046	1,756	1,543	1,302	1,035	1,004	792	659	1,981
Highland	2,228	2,230	2,220	2,369	2,403	2,506	1,965	1,888	1,944	1,830	1,660	1,372	1,459	1,368	1,335	1,169	1,091	1,079	1,002	867	852	740	690	626	451	397	367	319	255	693
Lanarkshire	3,685	3,618	3,689	3,701	3,792	3,993	3,123	2,851	2,980	2,819	2,515	2,350	2,319	2,196	2,200	1,907	1,848	1,591	1,551	1,465	1,330	1,147	994	869	696	629	519	379	324	974
Lothian	4,415	4,298	4,364	4,395	4,523	4,887	3,623	3,445	3,386	3,134	2,904	2,718	2,647	2,610	2,510	2,315	2,254	2,087	1,984	1,705	1,621	1,563	1,266	1,162	986	897	763	644	510	1,568
Orkney	141	156	130	171	146	184	129	119	141	124	124	97	128	114	98	79	71	77	66	52	53	35	52	47	37	30	20	21	24	58
Shetland	170	152	166	155	168	189	126	106	121	127	107	89	105	92	78	74	72	62	66	44	42	52	34	37	22	28	18	24	17	36
Tayside	2,388	2,479	2,547	2,577	2,747	2,975	2,237	2,039	2,052	1,910	1,773	1,641	1,767	1,670	1,568	1,490	1,411	1,333	1,257	1,110	1,100	1,049	868	731	666	526	483	409	323	1,019
Western Isles	194	183	239	220	236	226	182	157	177	147	152	130	133	154	127	107	97	105	93	76	68	60	50	72	57	47	38	24	20	63

© Crown Copyright 2014

Table 2 (Continued)

Females	Age																													
Area	**61**	**62**	**63**	**64**	**65**	**66**	**67**	**68**	**69**	**70**	**71**	**72**	**73**	**74**	**75**	**76**	**77**	**78**	**79**	**80**	**81**	**82**	**83**	**84**	**85**	**86**	**87**	**88**	**89**	**90+**
Scotland	**31,829**	**32,262**	**32,112**	**33,150**	**34,205**	**37,201**	**28,092**	**26,978**	**27,290**	**26,852**	**24,803**	**23,203**	**23,627**	**23,037**	**22,418**	**21,686**	**20,877**	**19,864**	**18,493**	**17,321**	**17,173**	**15,806**	**14,603**	**13,169**	**11,623**	**10,685**	**9,680**	**8,249**	**7,324**	**27,375**
Council areas																														
Aberdeen City	1,162	1,147	1,109	1,221	1,165	1,323	959	837	849	878	865	779	823	827	779	784	768	733	696	651	704	588	613	581	494	425	379	335	286	1,066
Aberdeenshire	1,597	1,636	1,626	1,634	1,676	1,854	1,402	1,272	1,241	1,216	1,197	1,022	1,092	1,001	929	901	886	790	801	736	701	672	605	525	533	462	439	366	344	1,213
Angus	776	797	771	898	915	1,020	706	717	723	692	625	556	611	556	586	545	504	518	458	405	448	404	368	348	319	296	273	242	210	779
Argyll & Bute	676	700	659	687	760	848	632	588	595	554	524	508	524	512	453	480	416	423	381	343	364	338	290	263	225	203	225	154	165	608
Clackmannanshire	301	362	362	344	355	405	279	322	296	290	255	236	207	222	190	231	204	167	124	133	142	121	138	115	92	80	71	65	56	226
Dumfries & Galloway	1,093	1,071	1,094	1,130	1,172	1,314	1,031	1,023	993	1,029	955	863	854	804	716	749	754	689	673	621	592	548	534	486	410	367	321	268	258	965
Dundee City	755	758	854	812	896	972	710	686	618	619	645	623	607	626	650	586	587	576	599	500	529	485	431	409	358	320	290	262	222	794
East Ayrshire	792	752	800	788	885	946	689	693	666	654	637	557	588	503	505	555	470	476	429	427	401	357	325	253	259	228	214	161	144	623
East Dunbartonshire	699	688	742	760	716	818	630	633	639	629	537	560	544	585	545	538	465	473	468	403	387	362	347	288	282	278	234	185	183	580
East Lothian	630	654	632	616	719	705	555	520	603	523	504	477	463	446	461	394	425	382	385	351	329	314	308	261	220	241	192	146	140	561
East Renfrewshire	573	566	547	600	621	641	465	499	511	499	424	446	412	379	402	393	413	379	371	307	362	319	290	269	234	223	179	170	158	593
Edinburgh, City of	2,436	2,411	2,480	2,478	2,486	2,781	2,083	1,908	1,902	1,869	1,765	1,666	1,696	1,676	1,802	1,645	1,625	1,527	1,432	1,409	1,442	1,406	1,304	1,138	1,068	1,010	897	718	687	2,599
Eilean Siar	209	205	211	211	175	223	196	153	169	193	132	170	174	134	148	146	127	121	125	132	118	89	91	101	86	61	69	59	61	215
Falkirk	932	1,033	963	1,014	1,002	1,063	797	784	810	743	743	677	685	734	663	647	591	579	504	488	460	425	401	352	312	274	236	226	193	711
Fife	2,288	2,331	2,379	2,506	2,633	2,814	2,076	2,052	2,134	1,973	1,784	1,589	1,691	1,618	1,548	1,569	1,500	1,346	1,273	1,186	1,106	1,076	1,031	878	813	750	732	572	542	1,904
Glasgow City	2,784	2,737	2,746	2,742	2,786	2,959	2,328	2,251	2,237	2,224	2,043	2,102	2,199	2,215	2,182	2,062	2,017	2,138	1,846	1,758	1,749	1,603	1,471	1,290	1,163	1,019	979	876	693	2,759
Highland	1,626	1,612	1,612	1,652	1,750	1,786	1,411	1,278	1,400	1,367	1,203	1,157	1,146	1,080	1,052	956	979	906	850	818	804	729	675	632	529	509	423	379	335	1,303
Inverclyde	505	544	532	531	552	567	457	426	470	462	382	385	381	382	386	396	374	308	301	311	327	290	269	244	183	197	151	135	112	507
Midlothian	531	580	542	594	586	667	514	442	477	440	383	378	370	349	353	336	352	321	285	244	251	223	214	194	154	150	132	133	111	362
Moray	588	644	623	621	637	751	546	575	522	535	481	447	453	413	437	387	373	422	367	337	346	323	244	247	231	214	165	162	125	494
North Ayrshire	921	924	902	1,041	1,040	1,171	837	806	832	830	803	721	737	640	693	616	589	537	544	499	486	432	379	357	330	256	276	207	188	777
North Lanarkshire	1,986	1,947	1,955	2,022	2,055	2,133	1,672	1,639	1,660	1,715	1,484	1,380	1,418	1,437	1,375	1,313	1,264	1,195	1,045	997	918	820	788	697	545	527	481	368	349	1,103
Orkney Islands	154	158	143	153	159	164	136	135	124	143	152	98	135	99	107	98	79	81	83	63	64	67	71	54	41	41	45	46	22	127
Perth & Kinross	990	998	1,011	1,041	1,078	1,219	921	897	836	928	850	721	754	772	698	704	694	649	566	512	550	528	483	455	395	440	327	291	271	1,021
Renfrewshire	997	1,140	1,039	1,118	1,092	1,241	915	927	926	831	851	783	764	792	742	783	718	699	660	567	567	548	472	411	356	322	316	242	207	834
Scottish Borders	775	832	846	878	918	1,064	750	730	744	734	628	614	626	638	566	580	487	502	469	465	411	390	372	329	293	269	253	228	203	708
Shetland Islands	131	145	153	139	131	137	107	134	110	130	131	97	101	81	93	80	79	85	70	66	68	45	45	54	60	44	33	40	27	119
South Ayrshire	830	824	802	844	853	998	775	768	766	724	686	614	642	600	627	563	560	524	494	488	450	416	382	347	311	272	279	266	206	794
South Lanarkshire	2,015	1,904	1,937	1,984	2,081	2,190	1,707	1,582	1,666	1,633	1,525	1,478	1,466	1,394	1,355	1,319	1,302	1,161	1,140	1,088	1,036	982	871	835	714	630	542	477	413	1,576
Stirling	517	557	535	529	586	673	496	465	511	480	441	408	411	425	382	406	375	334	315	293	308	244	237	220	190	154	165	172	120	461
West Dunbartonshire	550	600	548	545	627	632	437	422	447	476	403	395	399	431	372	372	351	321	292	326	303	270	257	246	186	189	163	129	114	444
West Lothian	1,010	1,005	957	1,017	1,098	1,122	873	814	813	839	765	696	654	666	621	552	549	502	447	397	450	392	297	290	237	234	199	169	179	549
NHS Board areas[1]																														
Ayrshire & Arran	2,543	2,500	2,504	2,673	2,778	3,115	2,301	2,267	2,264	2,208	2,126	1,892	1,967	1,743	1,825	1,734	1,619	1,537	1,467	1,414	1,337	1,205	1,086	957	900	756	769	634	538	2,194
Borders	775	832	846	878	918	1,064	750	730	744	734	628	614	626	638	566	580	487	502	469	465	411	390	372	329	293	269	253	228	203	708
Dumfries & Galloway	1,093	1,071	1,094	1,130	1,172	1,314	1,031	1,023	993	1,029	955	863	854	804	716	749	754	689	673	621	592	548	534	486	410	367	321	268	258	965
Fife	2,288	2,331	2,379	2,506	2,633	2,814	2,076	2,052	2,134	1,973	1,784	1,589	1,691	1,618	1,548	1,569	1,500	1,346	1,273	1,186	1,106	1,076	1,031	878	813	750	732	572	542	1,904
Forth Valley	1,750	1,952	1,860	1,887	1,943	2,141	1,572	1,571	1,617	1,513	1,439	1,321	1,303	1,381	1,235	1,284	1,170	1,080	943	914	910	790	776	687	594	508	472	463	369	1,398
Grampian	3,347	3,427	3,358	3,476	3,478	3,928	2,907	2,684	2,612	2,629	2,543	2,248	2,368	2,241	2,145	2,072	2,027	1,945	1,864	1,724	1,751	1,583	1,462	1,353	1,258	1,101	983	863	755	2,773
Greater Glasgow & Clyde	6,108	6,275	6,154	6,296	6,394	6,858	5,232	5,158	5,230	5,121	4,640	4,671	4,699	4,784	4,629	4,544	4,338	4,318	3,938	3,672	3,695	3,392	3,106	2,748	2,404	2,228	2,022	1,737	1,467	5,717
Highland	2,302	2,312	2,271	2,339	2,510	2,634	2,043	1,866	1,995	1,921	1,727	1,665	1,670	1,592	1,505	1,436	1,395	1,329	1,231	1,161	1,168	1,067	965	895	754	712	648	533	500	1,911
Lanarkshire	4,001	3,851	3,892	4,006	4,136	4,323	3,379	3,221	3,326	3,348	3,009	2,858	2,884	2,831	2,730	2,632	2,566	2,356	2,185	2,085	1,954	1,802	1,659	1,532	1,259	1,157	1,023	845	762	2,679
Lothian	4,607	4,650	4,611	4,705	4,889	5,275	4,025	3,684	3,795	3,671	3,417	3,217	3,183	3,137	3,237	2,927	2,951	2,732	2,549	2,401	2,472	2,335	2,123	1,883	1,679	1,635	1,420	1,166	1,117	4,071
Orkney	154	158	143	153	159	164	136	135	124	143	152	98	135	99	107	98	79	81	83	63	64	67	71	54	41	41	45	46	22	127
Shetland	131	145	153	139	131	137	107	134	110	130	131	97	101	81	93	80	79	85	70	66	68	45	45	54	60	44	33	40	27	119
Tayside	2,521	2,553	2,636	2,751	2,889	3,211	2,337	2,300	2,177	2,239	2,120	1,900	1,972	1,954	1,934	1,835	1,785	1,743	1,623	1,417	1,527	1,417	1,282	1,212	1,072	1,056	890	795	703	2,594
Western Isles	209	205	211	211	175	223	196	153	169	193	132	170	174	134	148	146	127	121	125	132	118	89	91	101	86	61	69	59	61	215

© Crown Copyright 2014

Table 3: Estimated population by sex, five year age group and administrative area, mid-2013

Persons

Persons		Age group																			Area
Area	All Ages	0 - 4	5 - 9	10 - 14	15 - 19	20 - 24	25 - 29	30 - 34	35 - 39	40 - 44	45 - 49	50 - 54	55 - 59	60 - 64	65 - 69	70 - 74	75 - 79	80 - 84	85 - 89	90+	
Scotland	**5,327,700**	**294,281**	**282,604**	**275,120**	**315,594**	**368,947**	**351,334**	**340,574**	**314,179**	**374,239**	**407,814**	**392,451**	**346,374**	**317,327**	**297,336**	**224,900**	**183,573**	**130,326**	**73,042**	**37,685**	**Scotland**
Council areas																					**Council areas**
Aberdeen City	227,130	12,300	9,930	9,044	12,410	24,071	22,419	19,057	14,590	14,711	14,969	14,864	13,329	11,723	9,979	7,594	6,633	5,115	2,944	1,448	Aberdeen City
Aberdeenshire	257,740	15,373	15,059	14,601	15,172	13,393	13,738	15,299	16,406	19,779	20,677	19,422	17,980	16,461	14,885	10,573	8,130	5,643	3,397	1,752	Aberdeenshire
Angus	116,240	5,909	6,137	6,324	6,995	6,120	5,951	6,180	6,257	7,914	8,735	8,865	7,858	8,035	7,917	5,764	4,760	3,402	2,029	1,088	Angus
Argyll & Bute	88,050	4,103	4,308	4,415	5,142	4,678	4,362	4,047	4,229	5,675	6,745	6,831	6,360	6,535	6,622	5,027	3,906	2,727	1,528	810	Argyll & Bute
Clackmannanshire	51,280	2,886	2,847	2,840	3,076	2,853	2,895	2,982	2,989	3,929	4,237	4,010	3,406	3,311	3,157	2,208	1,687	1,096	556	315	Clackmannanshire
Dumfries & Galloway	150,270	7,304	7,682	7,484	8,723	7,534	7,516	7,046	7,082	9,685	11,660	11,709	10,914	10,901	10,880	8,512	6,780	4,854	2,625	1,379	Dumfries & Galloway
Dundee City	148,170	8,261	7,163	6,787	9,752	16,002	12,389	9,832	7,692	8,721	9,699	10,034	8,658	7,737	7,386	5,688	5,176	3,864	2,214	1,115	Dundee City
East Ayrshire	122,440	6,836	6,606	6,471	7,391	7,444	7,078	6,976	6,820	8,988	9,896	9,228	8,143	7,766	7,467	5,514	4,396	2,990	1,589	841	East Ayrshire
East Dunbartonshire	105,860	5,131	5,763	6,063	6,623	6,300	4,767	4,604	5,317	7,351	8,532	8,697	7,770	6,938	6,526	5,161	4,527	3,130	1,812	848	East Dunbartonshire
East Lothian	101,360	5,940	6,022	5,579	6,124	5,820	4,984	5,293	5,786	7,632	8,267	7,989	6,855	5,969	5,974	4,463	3,709	2,663	1,516	775	East Lothian
East Renfrewshire	91,500	5,097	5,700	5,915	6,038	5,365	3,877	3,983	5,007	6,496	7,508	7,323	6,450	5,477	5,131	3,883	3,452	2,514	1,470	814	East Renfrewshire
Edinburgh, City of	487,500	27,112	22,569	20,430	26,689	47,311	46,558	42,132	34,238	32,932	32,907	31,437	26,943	24,006	21,336	15,804	14,004	10,863	6,643	3,586	Edinburgh, City of
Eilean Siar	27,400	1,265	1,461	1,449	1,546	1,198	1,282	1,351	1,480	1,901	2,068	2,119	1,952	2,062	1,894	1,519	1,196	857	522	278	Eilean Siar
Falkirk	157,140	9,149	8,994	8,385	9,176	8,851	8,946	10,006	10,192	12,289	12,790	11,703	9,939	9,526	8,751	6,602	5,396	3,528	1,931	986	Falkirk
Fife	366,910	20,787	20,109	19,222	22,435	24,168	20,675	21,380	20,879	25,957	28,183	27,045	24,152	22,902	22,686	16,315	13,032	9,024	5,298	2,661	Fife
Glasgow City	596,550	34,764	28,468	27,219	33,901	57,700	56,895	50,789	38,569	40,710	42,586	40,462	33,840	27,456	24,201	19,280	16,974	12,312	6,824	3,600	Glasgow City
Highland	232,950	12,192	12,742	12,844	13,260	11,544	12,712	13,224	12,738	15,704	18,456	17,879	16,810	16,304	15,132	11,237	8,666	6,304	3,408	1,794	Highland
Inverclyde	80,310	4,043	4,220	4,110	4,748	5,012	4,626	4,487	4,241	5,456	6,576	6,728	5,521	5,112	4,719	3,613	3,036	2,240	1,149	673	Inverclyde
Midlothian	84,700	5,226	4,967	4,877	5,009	4,883	4,608	4,904	4,973	6,068	6,582	6,334	5,712	5,417	5,129	3,603	2,910	1,930	1,050	518	Midlothian
Moray	94,350	5,018	5,175	5,211	5,971	5,214	5,564	5,249	5,216	6,769	7,306	6,849	6,325	6,002	5,801	4,463	3,608	2,489	1,409	711	Moray
North Ayrshire	136,920	7,214	7,345	7,438	8,635	7,830	7,246	7,105	7,268	9,371	10,676	10,356	9,498	9,125	8,995	6,921	5,266	3,675	1,920	1,036	North Ayrshire
North Lanarkshire	337,730	19,971	20,268	19,538	20,916	21,111	21,110	22,214	21,054	25,255	27,057	24,881	21,561	19,281	17,440	13,505	10,549	7,028	3,446	1,545	North Lanarkshire
Orkney Islands	21,570	1,073	1,122	1,096	1,255	1,167	1,142	1,112	1,077	1,437	1,762	1,682	1,558	1,527	1,437	1,214	839	558	327	185	Orkney Islands
Perth & Kinross	147,750	7,233	7,405	8,136	8,781	7,763	8,010	8,081	7,662	9,997	11,700	11,020	10,219	10,008	9,661	7,494	6,043	4,447	2,680	1,410	Perth & Kinross
Renfrewshire	173,900	9,564	9,325	9,230	10,145	11,009	10,641	10,678	9,766	12,431	14,222	13,767	11,707	10,342	9,725	7,447	6,244	4,240	2,252	1,165	Renfrewshire
Scottish Borders	113,870	5,765	5,970	6,019	6,338	5,367	4,989	5,222	5,676	8,035	9,265	9,016	8,318	8,188	8,263	6,159	4,809	3,482	1,997	992	Scottish Borders
Shetland Islands	23,200	1,378	1,332	1,356	1,429	1,266	1,329	1,357	1,427	1,626	1,785	1,705	1,610	1,497	1,329	1,060	759	487	313	155	Shetland Islands
South Ayrshire	112,850	5,410	5,622	5,707	6,435	6,104	5,738	5,557	5,606	7,422	8,553	8,745	8,140	7,987	7,981	6,122	5,016	3,535	2,065	1,105	South Ayrshire
South Lanarkshire	314,850	17,301	17,252	16,963	18,424	18,261	17,746	19,083	18,766	23,380	25,275	24,816	21,980	19,214	17,684	13,624	11,017	7,809	4,147	2,108	South Lanarkshire
Stirling	91,260	4,389	4,818	5,283	6,659	7,613	5,176	4,608	4,896	6,399	7,137	6,615	5,736	5,349	5,211	4,047	3,206	2,254	1,230	634	Stirling
West Dunbartonshire	89,810	5,213	4,933	4,621	5,348	5,820	5,696	5,428	4,914	6,177	7,340	7,053	6,376	5,375	4,944	3,716	2,924	2,191	1,143	598	West Dunbartonshire
West Lothian	176,140	11,074	11,290	10,463	11,048	10,175	10,669	11,308	11,366	14,042	14,663	13,267	10,754	9,794	9,093	6,768	4,923	3,075	1,608	760	West Lothian
NHS Board areas[1]																					**NHS Board areas**
Ayrshire & Arran	372,210	19,460	19,573	19,616	22,461	21,378	20,062	19,638	19,694	25,781	29,125	28,329	25,781	24,878	24,443	18,557	14,678	10,200	5,574	2,982	Ayrshire & Arran
Borders	113,870	5,765	5,970	6,019	6,338	5,367	4,989	5,222	5,676	8,035	9,265	9,016	8,318	8,188	8,263	6,159	4,809	3,482	1,997	992	Borders
Dumfries & Galloway	150,270	7,304	7,682	7,484	8,723	7,534	7,516	7,046	7,082	9,685	11,660	11,709	10,914	10,901	10,880	8,512	6,780	4,854	2,625	1,379	Dumfries & Galloway
Fife	366,910	20,787	20,109	19,222	22,435	24,168	20,675	21,380	20,879	25,957	28,183	27,045	24,152	22,902	22,686	16,315	13,032	9,024	5,298	2,661	Fife
Forth Valley	299,680	16,424	16,659	16,508	18,911	19,317	17,017	17,596	18,077	22,617	24,164	22,328	19,081	18,186	17,119	12,857	10,289	6,878	3,717	1,935	Forth Valley
Grampian	579,220	32,691	30,164	28,856	33,553	42,678	41,721	39,605	36,212	41,259	42,952	41,135	37,634	34,186	30,665	22,630	18,371	13,247	7,750	3,911	Grampian
Greater Glasgow & Clyde	1,137,930	63,812	58,409	57,158	66,803	91,206	86,502	79,969	67,814	78,621	86,764	84,030	71,664	60,700	55,246	43,100	37,157	26,627	14,650	7,698	Greater Glasgow & Clyde
Highland	321,000	16,295	17,050	17,259	18,402	16,222	17,074	17,271	16,967	21,379	25,201	24,710	23,170	22,839	21,754	16,264	12,572	9,031	4,936	2,604	Highland
Lanarkshire	652,580	37,272	37,520	36,501	39,340	39,372	38,856	41,297	39,820	48,635	52,332	49,697	43,541	38,495	35,124	27,129	21,566	14,837	7,593	3,653	Lanarkshire
Lothian	849,700	49,352	44,848	41,349	48,870	68,189	66,819	63,637	56,363	60,674	62,419	59,027	50,264	45,186	41,532	30,638	25,546	18,531	10,817	5,639	Lothian
Orkney	21,570	1,073	1,122	1,096	1,255	1,167	1,142	1,112	1,077	1,437	1,762	1,682	1,558	1,527	1,437	1,214	839	558	327	185	Orkney
Shetland	23,200	1,378	1,332	1,356	1,429	1,266	1,329	1,357	1,427	1,626	1,785	1,705	1,610	1,497	1,329	1,060	759	487	313	155	Shetland
Tayside	412,160	21,403	20,705	21,247	25,528	29,885	26,350	24,093	21,611	26,632	30,134	29,919	26,735	25,780	24,964	18,946	15,979	11,713	6,923	3,613	Tayside
Western Isles	27,400	1,265	1,461	1,449	1,546	1,198	1,282	1,351	1,480	1,901	2,068	2,119	1,952	2,062	1,894	1,519	1,196	857	522	278	Western Isles

© Crown Copyright 2014

Table 3 (Continued) **Males**

Males		Age group																			Area
Area	**All Ages**	**0 - 4**	**5 - 9**	**10 - 14**	**15 - 19**	**20 - 24**	**25 - 29**	**30 - 34**	**35 - 39**	**40 - 44**	**45 - 49**	**50 - 54**	**55 - 59**	**60 - 64**	**65 - 69**	**70 - 74**	**75 - 79**	**80 - 84**	**85 - 89**	**90+**	
Scotland	**2,586,532**	**150,283**	**144,614**	**140,628**	**161,435**	**183,938**	**173,654**	**166,938**	**154,264**	**181,331**	**198,015**	**191,861**	**169,324**	**155,019**	**143,570**	**103,378**	**80,235**	**52,254**	**25,481**	**10,310**	**Scotland**
Council areas																					**Council areas**
Aberdeen City	112,537	6,296	5,017	4,686	6,071	11,637	11,467	9,995	7,694	7,505	7,492	7,416	6,790	5,945	4,846	3,422	2,873	1,978	1,025	382	Aberdeen City
Aberdeenshire	128,035	7,857	7,818	7,522	7,968	7,158	6,845	7,461	8,166	9,664	10,132	9,649	9,011	8,280	7,440	5,045	3,823	2,404	1,253	539	Aberdeenshire
Angus	56,574	2,946	3,162	3,271	3,598	3,252	2,952	3,038	2,970	3,836	4,311	4,320	3,819	3,963	3,836	2,724	2,149	1,429	689	309	Angus
Argyll & Bute	43,471	2,044	2,231	2,262	2,795	2,704	2,433	2,028	2,087	2,682	3,311	3,367	3,119	3,164	3,199	2,405	1,753	1,129	556	202	Argyll & Bute
Clackmannanshire	25,155	1,464	1,446	1,479	1,588	1,465	1,470	1,469	1,477	1,957	2,085	1,994	1,636	1,628	1,500	998	771	447	192	89	Clackmannanshire
Dumfries & Galloway	72,974	3,729	3,925	3,922	4,480	3,776	3,729	3,327	3,379	4,633	5,604	5,705	5,308	5,416	5,347	4,007	3,199	2,073	1,001	414	Dumfries & Galloway
Dundee City	71,315	4,256	3,615	3,486	4,717	7,817	6,260	4,764	3,747	4,305	4,693	4,792	4,296	3,724	3,504	2,568	2,178	1,510	762	321	Dundee City
East Ayrshire	59,265	3,478	3,418	3,204	3,890	3,734	3,442	3,377	3,259	4,367	4,686	4,504	3,950	3,804	3,588	2,575	1,961	1,227	583	218	East Ayrshire
East Dunbartonshire	51,310	2,668	2,968	3,148	3,513	3,377	2,615	2,204	2,459	3,424	4,052	4,166	3,723	3,298	3,090	2,306	2,038	1,343	650	268	East Dunbartonshire
East Lothian	48,558	3,014	3,089	2,803	3,091	2,702	2,452	2,463	2,764	3,640	3,955	3,905	3,393	2,812	2,872	2,050	1,662	1,100	577	214	East Lothian
East Renfrewshire	43,594	2,583	2,911	3,006	3,175	2,803	1,892	1,815	2,322	3,004	3,484	3,545	3,140	2,609	2,394	1,723	1,494	967	506	221	East Renfrewshire
Edinburgh, City of	237,487	13,698	11,662	10,517	13,272	22,612	22,585	20,955	17,501	16,781	16,535	15,589	13,371	11,714	10,176	7,132	5,973	4,164	2,263	987	Edinburgh, City of
Eilean Siar	13,516	679	751	717	779	655	651	646	717	976	1,031	1,088	977	1,051	978	716	529	326	186	63	Eilean Siar
Falkirk	76,742	4,644	4,574	4,261	4,869	4,490	4,335	4,776	5,009	6,063	6,316	5,832	4,863	4,616	4,295	3,020	2,412	1,402	690	275	Falkirk
Fife	177,971	10,722	10,263	9,979	11,226	11,897	10,058	10,288	10,249	12,571	13,744	13,226	11,860	11,062	10,977	7,660	5,796	3,747	1,889	757	Fife
Glasgow City	288,160	17,673	14,541	13,858	17,086	27,703	28,131	25,615	19,532	20,035	20,403	19,351	16,413	13,577	11,640	8,497	6,729	4,441	2,094	841	Glasgow City
Highland	114,024	6,280	6,520	6,622	6,961	5,990	6,379	6,471	6,186	7,389	8,921	8,874	8,293	8,054	7,507	5,284	3,923	2,646	1,233	491	Highland
Inverclyde	38,394	2,100	2,192	2,085	2,432	2,574	2,319	2,145	1,980	2,517	3,143	3,287	2,674	2,471	2,247	1,621	1,271	799	371	166	Inverclyde
Midlothian	40,649	2,626	2,518	2,451	2,566	2,450	2,207	2,263	2,372	2,845	3,180	3,057	2,769	2,626	2,443	1,683	1,263	804	370	156	Midlothian
Moray	46,607	2,589	2,650	2,703	3,140	2,796	2,846	2,663	2,534	3,361	3,653	3,389	3,122	2,914	2,770	2,134	1,622	992	512	217	Moray
North Ayrshire	65,163	3,659	3,734	3,776	4,422	3,984	3,452	3,360	3,335	4,338	5,019	4,995	4,510	4,349	4,309	3,190	2,287	1,522	663	259	North Ayrshire
North Lanarkshire	163,383	10,135	10,481	9,931	10,872	10,562	10,187	10,792	10,302	12,154	13,186	12,019	10,338	9,289	8,281	6,071	4,357	2,808	1,176	442	North Lanarkshire
Orkney Islands	10,728	585	563	536	676	607	568	535	516	689	878	889	790	770	719	587	391	239	132	58	Orkney Islands
Perth & Kinross	72,096	3,705	3,766	4,198	4,562	4,125	3,957	4,098	3,723	4,729	5,742	5,420	5,001	4,895	4,710	3,469	2,732	1,919	956	389	Perth & Kinross
Renfrewshire	83,665	4,879	4,692	4,658	5,275	5,617	5,343	5,193	4,659	5,730	6,751	6,714	5,679	4,968	4,624	3,426	2,642	1,675	809	331	Renfrewshire
Scottish Borders	55,307	2,960	3,014	3,056	3,238	2,663	2,470	2,499	2,706	3,831	4,522	4,488	4,091	4,038	4,057	2,919	2,205	1,515	751	284	Scottish Borders
Shetland Islands	11,772	737	698	691	740	658	684	702	723	815	914	885	804	785	710	520	352	209	109	36	Shetland Islands
South Ayrshire	53,792	2,769	2,842	2,970	3,205	3,071	2,759	2,671	2,618	3,476	4,083	4,172	3,865	3,872	3,821	2,856	2,248	1,452	731	311	South Ayrshire
South Lanarkshire	151,491	8,831	8,742	8,572	9,475	9,250	8,600	9,167	9,082	11,429	12,095	12,055	10,632	9,335	8,458	6,128	4,740	2,997	1,371	532	South Lanarkshire
Stirling	43,886	2,245	2,501	2,695	3,305	3,748	2,497	2,203	2,328	2,943	3,445	3,202	2,796	2,668	2,480	1,882	1,394	952	429	173	Stirling
West Dunbartonshire	42,692	2,712	2,538	2,290	2,790	2,873	2,812	2,497	2,281	2,900	3,475	3,389	3,037	2,586	2,379	1,612	1,216	789	362	154	West Dunbartonshire
West Lothian	86,219	5,720	5,772	5,273	5,658	5,188	5,257	5,458	5,587	6,742	7,174	6,577	5,254	4,736	4,373	3,148	2,252	1,249	590	211	West Lothian
NHS Board areas[1]																					**NHS Board areas**
Ayrshire & Arran	178,220	9,906	9,994	9,950	11,517	10,789	9,653	9,408	9,212	12,181	13,788	13,671	12,325	12,025	11,718	8,621	6,496	4,201	1,977	788	Ayrshire & Arran
Borders	55,307	2,960	3,014	3,056	3,238	2,663	2,470	2,499	2,706	3,831	4,522	4,488	4,091	4,038	4,057	2,919	2,205	1,515	751	284	Borders
Dumfries & Galloway	72,974	3,729	3,925	3,922	4,480	3,776	3,729	3,327	3,379	4,633	5,604	5,705	5,308	5,416	5,347	4,007	3,199	2,073	1,001	414	Dumfries & Galloway
Fife	177,971	10,722	10,263	9,979	11,226	11,897	10,058	10,288	10,249	12,571	13,744	13,226	11,860	11,062	10,977	7,660	5,796	3,747	1,889	757	Fife
Forth Valley	145,783	8,353	8,521	8,435	9,762	9,703	8,302	8,448	8,814	10,963	11,846	11,028	9,295	8,912	8,275	5,900	4,577	2,801	1,311	537	Forth Valley
Grampian	287,179	16,742	15,485	14,911	17,179	21,591	21,158	20,119	18,394	20,530	21,277	20,454	18,923	17,139	15,056	10,601	8,318	5,374	2,790	1,138	Grampian
Greater Glasgow & Clyde	547,815	32,615	29,842	29,045	34,271	44,947	43,112	39,469	33,233	37,610	41,308	40,452	34,666	29,509	26,374	19,185	15,390	10,014	4,792	1,981	Greater Glasgow & Clyde
Highland	157,495	8,324	8,751	8,884	9,756	8,694	8,812	8,499	8,273	10,071	12,232	12,241	11,412	11,218	10,706	7,689	5,676	3,775	1,789	693	Highland
Lanarkshire	314,874	18,966	19,223	18,503	20,347	19,812	18,787	19,959	19,384	23,583	25,281	24,074	20,970	18,624	16,739	12,199	9,097	5,805	2,547	974	Lanarkshire
Lothian	412,913	25,058	23,041	21,044	24,587	32,952	32,501	31,139	28,224	30,008	30,844	29,128	24,787	21,888	19,864	14,013	11,150	7,317	3,800	1,568	Lothian
Orkney	10,728	585	563	536	676	607	568	535	516	689	878	889	790	770	719	587	391	239	132	58	Orkney
Shetland	11,772	737	698	691	740	658	684	702	723	815	914	885	804	785	710	520	352	209	109	36	Shetland
Tayside	199,985	10,907	10,543	10,955	12,877	15,194	13,169	11,900	10,440	12,870	14,746	14,532	13,116	12,582	12,050	8,761	7,059	4,858	2,407	1,019	Tayside
Western Isles	13,516	679	751	717	779	655	651	646	717	976	1,031	1,088	977	1,051	978	716	529	326	186	63	Western Isles

© Crown Copyright 2014

Table 3 (Continued) **Females**

Females		Age group																			Area
Area	**All Ages**	**0 - 4**	**5 - 9**	**10 - 14**	**15 - 19**	**20 - 24**	**25 - 29**	**30 - 34**	**35 - 39**	**40 - 44**	**45 - 49**	**50 - 54**	**55 - 59**	**60 - 64**	**65 - 69**	**70 - 74**	**75 - 79**	**80 - 84**	**85 - 89**	**90+**	
Scotland	**2,741,168**	**143,998**	**137,990**	**134,492**	**154,159**	**185,009**	**177,680**	**173,636**	**159,915**	**192,908**	**209,799**	**200,590**	**177,050**	**162,308**	**153,766**	**121,522**	**103,338**	**78,072**	**47,561**	**27,375**	**Scotland**
Council areas																					**Council areas**
Aberdeen City	114,593	6,004	4,913	4,358	6,339	12,434	10,952	9,062	6,896	7,206	7,477	7,448	6,539	5,778	5,133	4,172	3,760	3,137	1,919	1,066	Aberdeen City
Aberdeenshire	129,705	7,516	7,241	7,079	7,204	6,235	6,893	7,838	8,240	10,115	10,545	9,773	8,969	8,181	7,445	5,528	4,307	3,239	2,144	1,213	Aberdeenshire
Angus	59,666	2,963	2,975	3,053	3,397	2,868	2,999	3,142	3,287	4,078	4,424	4,545	4,039	4,072	4,081	3,040	2,611	1,973	1,340	779	Angus
Argyll & Bute	44,579	2,059	2,077	2,153	2,347	1,974	1,929	2,019	2,142	2,993	3,434	3,464	3,241	3,371	3,423	2,622	2,153	1,598	972	608	Argyll & Bute
Clackmannanshire	26,125	1,422	1,401	1,361	1,488	1,388	1,425	1,513	1,512	1,972	2,152	2,016	1,770	1,683	1,657	1,210	916	649	364	226	Clackmannanshire
Dumfries & Galloway	77,296	3,575	3,757	3,562	4,243	3,758	3,787	3,719	3,703	5,052	6,056	6,004	5,606	5,485	5,533	4,505	3,581	2,781	1,624	965	Dumfries & Galloway
Dundee City	76,855	4,005	3,548	3,301	5,035	8,185	6,129	5,068	3,945	4,416	5,006	5,242	4,362	4,013	3,882	3,120	2,998	2,354	1,452	794	Dundee City
East Ayrshire	63,175	3,358	3,188	3,267	3,501	3,710	3,636	3,599	3,561	4,621	5,210	4,724	4,193	3,962	3,879	2,939	2,435	1,763	1,006	623	East Ayrshire
East Dunbartonshire	54,550	2,463	2,795	2,915	3,110	2,923	2,152	2,400	2,858	3,927	4,480	4,531	4,047	3,640	3,436	2,855	2,489	1,787	1,162	580	East Dunbartonshire
East Lothian	52,802	2,926	2,933	2,776	3,033	3,118	2,532	2,830	3,022	3,992	4,312	4,084	3,462	3,157	3,102	2,413	2,047	1,563	939	561	East Lothian
East Renfrewshire	47,906	2,514	2,789	2,909	2,863	2,562	1,985	2,168	2,685	3,492	4,024	3,778	3,310	2,868	2,737	2,160	1,958	1,547	964	593	East Renfrewshire
Edinburgh, City of	250,013	13,414	10,907	9,913	13,417	24,699	23,973	21,177	16,737	16,151	16,372	15,848	13,572	12,292	11,160	8,672	8,031	6,699	4,380	2,599	Edinburgh, City of
Eilean Siar	13,884	586	710	732	767	543	631	705	763	925	1,037	1,031	975	1,011	916	803	667	531	336	215	Eilean Siar
Falkirk	80,398	4,505	4,420	4,124	4,307	4,361	4,611	5,230	5,183	6,226	6,474	5,871	5,076	4,910	4,456	3,582	2,984	2,126	1,241	711	Falkirk
Fife	188,939	10,065	9,846	9,243	11,209	12,271	10,617	11,092	10,630	13,386	14,439	13,819	12,292	11,840	11,709	8,655	7,236	5,277	3,409	1,904	Fife
Glasgow City	308,390	17,091	13,927	13,361	16,815	29,997	28,764	25,174	19,037	20,675	22,183	21,111	17,427	13,879	12,561	10,783	10,245	7,871	4,730	2,759	Glasgow City
Highland	118,926	5,912	6,222	6,222	6,299	5,554	6,333	6,753	6,552	8,315	9,535	9,005	8,517	8,250	7,625	5,953	4,743	3,658	2,175	1,303	Highland
Inverclyde	41,916	1,943	2,028	2,025	2,316	2,438	2,307	2,342	2,261	2,939	3,433	3,441	2,847	2,641	2,472	1,992	1,765	1,441	778	507	Inverclyde
Midlothian	44,051	2,600	2,449	2,426	2,443	2,433	2,401	2,641	2,601	3,223	3,402	3,277	2,943	2,791	2,686	1,920	1,647	1,126	680	362	Midlothian
Moray	47,743	2,429	2,525	2,508	2,831	2,418	2,718	2,586	2,682	3,408	3,653	3,460	3,203	3,088	3,031	2,329	1,986	1,497	897	494	Moray
North Ayrshire	71,757	3,555	3,611	3,662	4,213	3,846	3,794	3,745	3,933	5,033	5,657	5,361	4,988	4,776	4,686	3,731	2,979	2,153	1,257	777	North Ayrshire
North Lanarkshire	174,347	9,836	9,787	9,607	10,044	10,549	10,923	11,422	10,752	13,101	13,871	12,862	11,223	9,992	9,159	7,434	6,192	4,220	2,270	1,103	North Lanarkshire
Orkney Islands	10,842	488	559	560	579	560	574	577	561	748	884	793	768	757	718	627	448	319	195	127	Orkney Islands
Perth & Kinross	75,654	3,528	3,639	3,938	4,219	3,638	4,053	3,983	3,939	5,268	5,958	5,600	5,218	5,113	4,951	4,025	3,311	2,528	1,724	1,021	Perth & Kinross
Renfrewshire	90,235	4,685	4,633	4,572	4,870	5,392	5,298	5,485	5,107	6,701	7,471	7,053	6,028	5,374	5,101	4,021	3,602	2,565	1,443	834	Renfrewshire
Scottish Borders	58,563	2,805	2,956	2,963	3,100	2,704	2,519	2,723	2,970	4,204	4,743	4,528	4,227	4,150	4,206	3,240	2,604	1,967	1,246	708	Scottish Borders
Shetland Islands	11,428	641	634	665	689	608	645	655	704	811	871	820	806	712	619	540	407	278	204	119	Shetland Islands
South Ayrshire	59,058	2,641	2,780	2,737	3,230	3,033	2,979	2,886	2,988	3,946	4,470	4,573	4,275	4,115	4,160	3,266	2,768	2,083	1,334	794	South Ayrshire
South Lanarkshire	163,359	8,470	8,510	8,391	8,949	9,011	9,146	9,916	9,684	11,951	13,180	12,761	11,348	9,879	9,226	7,496	6,277	4,812	2,776	1,576	South Lanarkshire
Stirling	47,374	2,144	2,317	2,588	3,354	3,865	2,679	2,405	2,568	3,456	3,692	3,413	2,940	2,681	2,731	2,165	1,812	1,302	801	461	Stirling
West Dunbartonshire	47,118	2,501	2,395	2,331	2,558	2,947	2,884	2,931	2,633	3,277	3,865	3,664	3,339	2,789	2,565	2,104	1,708	1,402	781	444	West Dunbartonshire
West Lothian	89,921	5,354	5,518	5,190	5,390	4,987	5,412	5,850	5,779	7,300	7,489	6,690	5,500	5,058	4,720	3,620	2,671	1,826	1,018	549	West Lothian
NHS Board areas[1]																					**NHS Board areas**
Ayrshire & Arran	193,990	9,554	9,579	9,666	10,944	10,589	10,409	10,230	10,482	13,600	15,337	14,658	13,456	12,853	12,725	9,936	8,182	5,999	3,597	2,194	Ayrshire & Arran
Borders	58,563	2,805	2,956	2,963	3,100	2,704	2,519	2,723	2,970	4,204	4,743	4,528	4,227	4,150	4,206	3,240	2,604	1,967	1,246	708	Borders
Dumfries & Galloway	77,296	3,575	3,757	3,562	4,243	3,758	3,787	3,719	3,703	5,052	6,056	6,004	5,606	5,485	5,533	4,505	3,581	2,781	1,624	965	Dumfries & Galloway
Fife	188,939	10,065	9,846	9,243	11,209	12,271	10,617	11,092	10,630	13,386	14,439	13,819	12,292	11,840	11,709	8,655	7,236	5,277	3,409	1,904	Fife
Forth Valley	153,897	8,071	8,138	8,073	9,149	9,614	8,715	9,148	9,263	11,654	12,318	11,300	9,786	9,274	8,844	6,957	5,712	4,077	2,406	1,398	Forth Valley
Grampian	292,041	15,949	14,679	13,945	16,374	21,087	20,563	19,486	17,818	20,729	21,675	20,681	18,711	17,047	15,609	12,029	10,053	7,873	4,960	2,773	Grampian
Greater Glasgow & Clyde	590,115	31,197	28,567	28,113	32,532	46,259	43,390	40,500	34,581	41,011	45,456	43,578	36,998	31,191	28,872	23,915	21,767	16,613	9,858	5,717	Greater Glasgow & Clyde
Highland	163,505	7,971	8,299	8,375	8,646	7,528	8,262	8,772	8,694	11,308	12,969	12,469	11,758	11,621	11,048	8,575	6,896	5,256	3,147	1,911	Highland
Lanarkshire	337,706	18,306	18,297	17,998	18,993	19,560	20,069	21,338	20,436	25,052	27,051	25,623	22,571	19,871	18,385	14,930	12,469	9,032	5,046	2,679	Lanarkshire
Lothian	436,787	24,294	21,807	20,305	24,283	35,237	34,318	32,498	28,139	30,666	31,575	29,899	25,477	23,298	21,668	16,625	14,396	11,214	7,017	4,071	Lothian
Orkney	10,842	488	559	560	579	560	574	577	561	748	884	793	768	757	718	627	448	319	195	127	Orkney
Shetland	11,428	641	634	665	689	608	645	655	704	811	871	820	806	712	619	540	407	278	204	119	Shetland
Tayside	212,175	10,496	10,162	10,292	12,651	14,691	13,181	12,193	11,171	13,762	15,388	15,387	13,619	13,198	12,914	10,185	8,920	6,855	4,516	2,594	Tayside
Western Isles	13,884	586	710	732	767	543	631	705	763	925	1,037	1,031	975	1,011	916	803	667	531	336	215	Western Isles

© Crown Copyright 2014

Table 4: Components of population change by administrative area, mid-2012 to mid-2013

	Estimated population 30 June 2012	Births	Deaths	Natural change	Estimated net civilian migration[1]	Other changes[2]	Estimated population 30 June 2013	Population change	
								Number	%
Scotland	**5,313,600**	**56,843**	**55,934**	**909**	**9,962**	**3,229**	**5,327,700**	**14,100**	***0.3***
Council areas									
Aberdeen City	224,970	2,531	2,093	438	1,673	49	227,130	2,160	*1.0*
Aberdeenshire	255,540	2,745	2,292	453	1,650	97	257,740	2,200	*0.9*
Angus	116,210	1,165	1,338	-173	83	120	116,240	30	*0.0*
Argyll & Bute	86,900	713	1,079	-366	-22	1,538	88,050	1,150	*1.3*
Clackmannanshire	51,280	596	552	44	-64	20	51,280	0	*0.0*
Dumfries & Galloway	150,830	1,357	1,904	-547	-6	-7	150,270	-560	*-0.4*
Dundee City	147,800	1,667	1,681	-14	360	24	148,170	370	*0.3*
East Ayrshire	122,720	1,328	1,403	-75	-106	-99	122,440	-280	*-0.2*
East Dunbartonshire	105,880	904	1,035	-131	107	4	105,860	-20	*0.0*
East Lothian	100,850	1,068	1,076	-8	503	15	101,360	510	*0.5*
East Renfrewshire	91,030	844	898	-54	529	-5	91,500	470	*0.5*
Edinburgh, City of	482,640	5,549	4,314	1,235	3,032	593	487,500	4,860	*1.0*
Eilean Siar	27,560	237	386	-149	-19	8	27,400	-160	*-0.6*
Falkirk	156,800	1,653	1,604	49	357	-66	157,140	340	*0.2*
Fife	366,220	3,901	3,884	17	304	369	366,910	690	*0.2*
Glasgow City	595,080	7,379	6,433	946	452	72	596,550	1,470	*0.2*
Highland	232,910	2,251	2,372	-121	95	66	232,950	40	*0.0*
Inverclyde	80,680	777	977	-200	-177	7	80,310	-370	*-0.5*
Midlothian	84,240	1,022	829	193	564	-297	84,700	460	*0.5*
Moray	92,910	965	946	19	601	820	94,350	1,440	*1.5*
North Ayrshire	137,560	1,302	1,620	-318	-314	-8	136,920	-640	*-0.5*
North Lanarkshire	337,870	3,763	3,483	280	-412	-8	337,730	-140	*0.0*
Orkney Islands	21,530	201	245	-44	81	3	21,570	40	*0.2*
Perth & Kinross	147,740	1,302	1,646	-344	356	-2	147,750	10	*0.0*
Renfrewshire	174,310	1,917	1,984	-67	-337	-6	173,900	-410	*-0.2*
Scottish Borders	113,710	1,144	1,289	-145	308	-3	113,870	160	*0.1*
Shetland Islands	23,210	286	207	79	-89	0	23,200	-10	*0.0*
South Ayrshire	112,910	1,008	1,441	-433	397	-24	112,850	-60	*-0.1*
South Lanarkshire	314,360	3,342	3,463	-121	588	23	314,850	490	*0.2*
Stirling	91,020	815	880	-65	276	29	91,260	240	*0.3*
West Dunbartonshire	90,340	1,033	1,097	-64	-416	-50	89,810	-530	*-0.6*
West Lothian	175,990	2,078	1,483	595	-392	-53	176,140	150	*0.1*
NHS Board areas[3]									
Ayrshire & Arran	373,190	3,638	4,464	-826	-23	-131	372,210	-980	*-0.3*
Borders	113,710	1,144	1,289	-145	308	-3	113,870	160	*0.1*
Dumfries & Galloway	150,830	1,357	1,904	-547	-6	-7	150,270	-560	*-0.4*
Fife	366,220	3,901	3,884	17	304	369	366,910	690	*0.2*
Forth Valley	299,100	3,064	3,036	28	569	-17	299,680	580	*0.2*
Grampian	573,420	6,241	5,331	910	3,924	966	579,220	5,800	*1.0*
Greater Glasgow & Clyde	1,137,320	12,854	12,424	430	158	22	1,137,930	610	*0.1*
Highland	319,810	2,964	3,451	-487	73	1,604	321,000	1,190	*0.4*
Lanarkshire	652,230	7,105	6,946	159	176	15	652,580	350	*0.1*
Lothian	843,720	9,717	7,702	2,015	3,707	258	849,700	5,980	*0.7*
Orkney	21,530	201	245	-44	81	3	21,570	40	*0.2*
Shetland	23,210	286	207	79	-89	0	23,200	-10	*0.0*
Tayside	411,750	4,134	4,665	-531	799	142	412,160	410	*0.1*
Western Isles	27,560	237	386	-149	-19	8	27,400	-160	*-0.6*

Footnotes

1) Estimated net civilian migration includes movements within Scotland, the rest of the UK and overseas. Moves to and from armed forces are now included in 'other changes'.

2) Includes changes in the number of prisoners, armed forces stationed in Scotland and a rounding adjustment.

3) April 2014 NHS Board areas.

© Crown Copyright 2014

Table 5: Components of migration by administrative area, mid-2012 to mid-2013

	In-migration				Out-migration				Net-migration			
	Total[1]	Within Scotland	Rest of UK[2]	Overseas	Total[1]	Within Scotland	Rest of UK[2]	Overseas	Total	Within Scotland	Rest of UK[2]	Overseas
Scotland	**75,885**	**n/a**	**47,685**	**28,200**	**65,923**	**n/a**	**39,823**	**26,100**	**9,962**	**0**	**7,862**	**2,100**
Council areas												
Aberdeen City	14,035	7,425	2,979	3,631	12,362	7,602	2,428	2,332	1,673	-177	551	1,299
Aberdeenshire	9,551	6,657	1,920	974	7,901	5,493	1,549	859	1,650	1,164	371	115
Angus	3,927	2,908	735	284	3,844	2,773	703	368	83	135	32	-84
Argyll & Bute	3,934	2,321	1,377	236	3,956	2,508	1,001	447	-22	-187	376	-211
Clackmannanshire	1,603	1,186	339	78	1,667	1,268	289	110	-64	-82	50	-32
Dumfries & Galloway	3,981	1,734	2,047	200	3,987	1,928	1,524	535	-6	-194	523	-335
Dundee City	7,099	4,187	1,533	1,379	6,739	4,405	1,282	1,052	360	-218	251	327
East Ayrshire	3,111	2,363	668	80	3,217	2,400	582	235	-106	-37	86	-155
East Dunbartonshire	3,507	2,978	451	78	3,400	2,679	522	199	107	299	-71	-121
East Lothian	3,761	2,816	689	256	3,258	2,328	621	309	503	488	68	-53
East Renfrewshire	3,660	3,161	410	89	3,131	2,469	469	193	529	692	-59	-104
Edinburgh, City of	27,854	11,491	9,113	7,250	24,822	12,097	7,433	5,292	3,032	-606	1,680	1,958
Eilean Siar	861	499	334	28	880	572	221	87	-19	-73	113	-59
Falkirk	4,047	3,150	667	230	3,690	2,760	565	365	357	390	102	-135
Fife	10,459	5,733	3,216	1,510	10,155	5,853	2,738	1,564	304	-120	478	-54
Glasgow City[3]	28,030	15,012	5,931	7,087	27,578	16,810	5,747	5,021	452	-1,798	184	2,066
Highland	7,079	3,974	2,486	619	6,984	4,401	1,721	862	95	-427	765	-243
Inverclyde	1,389	977	347	65	1,566	1,147	292	127	-177	-170	55	-62
Midlothian	2,981	2,457	434	90	2,417	1,905	379	133	564	552	55	-43
Moray	3,536	1,823	1,477	236	2,935	1,695	862	378	601	128	615	-142
North Ayrshire	3,481	2,565	807	109	3,795	2,768	678	349	-314	-203	129	-240
North Lanarkshire	6,625	5,098	1,121	406	7,037	5,299	986	752	-412	-201	135	-346
Orkney Islands	762	429	284	49	681	409	195	77	81	20	89	-28
Perth & Kinross	5,967	3,910	1,226	831	5,611	3,735	1,025	851	356	175	201	-20
Renfrewshire	4,420	3,336	752	332	4,757	3,470	746	541	-337	-134	6	-209
Scottish Borders	3,971	2,149	1,572	250	3,663	2,157	1,083	423	308	-8	489	-173
Shetland Islands	647	351	236	60	736	436	208	92	-89	-85	28	-32
South Ayrshire	3,737	2,692	879	166	3,340	2,353	624	363	397	339	255	-197
South Lanarkshire	8,213	6,554	1,345	314	7,625	5,600	1,290	735	588	954	55	-421
Stirling	5,061	3,351	1,024	686	4,785	3,242	809	734	276	109	215	-48
West Dunbartonshire	2,169	1,648	419	102	2,585	2,015	374	196	-416	-367	45	-94
West Lothian	4,587	3,225	867	495	4,979	3,583	877	519	-392	-358	-10	-24
NHS Board areas[4]												
Ayrshire & Arran	7,816	5,107	2,354	355	7,839	5,008	1,884	947	-23	99	470	-592
Borders	3,971	2,149	1,572	250	3,663	2,157	1,083	423	308	-8	489	-173
Dumfries & Galloway	3,981	1,734	2,047	200	3,987	1,928	1,524	535	-6	-194	523	-335
Fife	10,459	5,733	3,216	1,510	10,155	5,853	2,738	1,564	304	-120	478	-54
Forth Valley	9,188	6,164	2,030	994	8,619	5,747	1,663	1,209	569	417	367	-215
Grampian	19,500	8,283	6,376	4,841	15,576	7,168	4,839	3,569	3,924	1,115	1,537	1,272
Greater Glasgow & Clyde[3]	31,629	15,566	8,310	7,753	31,471	17,044	8,150	6,277	158	-1,478	160	1,476
Highland	10,658	5,940	3,863	855	10,585	6,554	2,722	1,309	73	-614	1,141	-454
Lanarkshire	12,508	9,322	2,466	720	12,332	8,569	2,276	1,487	176	753	190	-767
Lothian	31,514	12,320	11,103	8,091	27,807	12,244	9,310	6,253	3,707	76	1,793	1,838
Orkney	762	429	284	49	681	409	195	77	81	20	89	-28
Shetland	647	351	236	60	736	436	208	92	-89	-85	28	-32
Tayside	13,469	7,481	3,494	2,494	12,670	7,389	3,010	2,271	799	92	484	223
Western Isles	861	499	334	28	880	572	221	87	-19	-73	113	-59

Footnotes

1) The total in- and out-migration figures for Scotland equal the sum of migration from / to the rest of the UK and overseas. However, they do not equal the sum of moves for individual Council or NHS Board areas. Migration for individual Council and NHS Board areas includes people moving within Scotland. Since such moves do not involve anyone leaving or entering Scotland, they are not counted in the Scotland totals.

2) Movements to/from the armed forces are excluded. They were included in these figures in previous years but are no longer treated as migration.

3) Includes asylum seekers.

4) April 2014 NHS Board areas.

© Crown Copyright 2014

Table 6: Components of population change by administrative area, mid-2003 to mid-2013

	Estimated population 30 June 2003	Births	Deaths	Natural change	Estimated net civilian migration[1]	Other changes[2]	Estimated population 30 June 2013	Population change	
								Number	%
Scotland	**5,068,500**	**571,114**	**552,958**	**18,156**	**225,615**	**15,429**	**5,327,700**	**259,200**	***5.1***
Council areas									
Aberdeen City	209,280	24,014	20,925	3,089	18,050	-3,289	227,130	17,850	*8.5*
Aberdeenshire	231,250	26,635	21,936	4,699	21,236	555	257,740	26,490	*11.5*
Angus	108,710	11,354	12,802	-1,448	5,732	3,246	116,240	7,530	*6.9*
Argyll & Bute	90,930	7,741	10,973	-3,232	2,212	-1,860	88,050	-2,880	*-3.2*
Clackmannanshire	48,140	5,825	5,034	791	2,185	164	51,280	3,140	*6.5*
Dumfries & Galloway	147,860	14,321	18,327	-4,006	5,017	1,399	150,270	2,410	*1.6*
Dundee City	144,070	16,720	16,954	-234	4,802	-468	148,170	4,100	*2.8*
East Ayrshire	119,860	13,234	13,671	-437	1,618	1,399	122,440	2,580	*2.2*
East Dunbartonshire	107,000	9,202	9,685	-483	-1,742	1,085	105,860	-1,140	*-1.1*
East Lothian	91,640	10,786	10,146	640	8,070	1,010	101,360	9,720	*10.6*
East Renfrewshire	89,870	8,733	8,566	167	1,076	387	91,500	1,630	*1.8*
Edinburgh, City of	445,290	51,893	43,058	8,835	48,220	-14,845	487,500	42,210	*9.5*
Eilean Siar	26,430	2,421	3,660	-1,239	998	1,211	27,400	970	*3.7*
Falkirk	146,800	17,978	15,829	2,149	8,446	-255	157,140	10,340	*7.0*
Fife	351,350	40,370	38,239	2,131	16,450	-3,021	366,910	15,560	*4.4*
Glasgow City	572,260	71,766	68,060	3,706	12,281	8,303	596,550	24,290	*4.2*
Highland	211,640	23,086	23,512	-426	15,659	6,077	232,950	21,310	*10.1*
Inverclyde	83,300	8,319	10,196	-1,877	-2,969	1,856	80,310	-2,990	*-3.6*
Midlothian	80,280	9,428	8,070	1,358	2,040	1,022	84,700	4,420	*5.5*
Moray	88,830	9,272	9,446	-174	4,125	1,569	94,350	5,520	*6.2*
North Ayrshire	136,310	14,364	15,938	-1,574	166	2,018	136,920	610	*0.4*
North Lanarkshire	323,700	39,642	34,321	5,321	1,151	7,558	337,730	14,030	*4.3*
Orkney Islands	19,540	1,965	2,222	-257	1,370	917	21,570	2,030	*10.4*
Perth & Kinross	135,960	13,759	15,658	-1,899	17,416	-3,727	147,750	11,790	*8.7*
Renfrewshire	171,560	19,026	19,520	-494	226	2,608	173,900	2,340	*1.4*
Scottish Borders	108,400	11,205	12,908	-1,703	7,553	-380	113,870	5,470	*5.0*
Shetland Islands	21,960	2,575	2,087	488	381	371	23,200	1,240	*5.6*
South Ayrshire	111,550	10,330	14,080	-3,750	4,405	645	112,850	1,300	*1.2*
South Lanarkshire	303,480	34,349	33,306	1,043	9,989	338	314,850	11,370	*3.7*
Stirling	87,090	8,655	8,532	123	5,476	-1,429	91,260	4,170	*4.8*
West Dunbartonshire	92,470	10,475	11,021	-546	-2,268	154	89,810	-2,660	*-2.9*
West Lothian	161,690	21,671	14,276	7,395	6,244	811	176,140	14,450	*8.9*
NHS Board areas[3]									
Ayrshire & Arran	367,720	37,928	43,689	-5,761	6,189	4,062	372,210	4,490	*1.2*
Borders	108,400	11,205	12,908	-1,703	7,553	-380	113,870	5,470	*5.0*
Dumfries & Galloway	147,860	14,321	18,327	-4,006	5,017	1,399	150,270	2,410	*1.6*
Fife	351,350	40,370	38,239	2,131	16,450	-3,021	366,910	15,560	*4.4*
Forth Valley	282,030	32,458	29,395	3,063	16,107	-1,520	299,680	17,650	*6.3*
Grampian	529,360	59,921	52,307	7,614	43,411	-1,165	579,220	49,860	*9.4*
Greater Glasgow & Clyde	1,116,460	127,521	127,048	473	6,604	14,393	1,137,930	21,470	*1.9*
Highland	302,570	30,827	34,485	-3,658	17,871	4,217	321,000	18,430	*6.1*
Lanarkshire	627,180	73,991	67,627	6,364	11,140	7,896	652,580	25,400	*4.0*
Lothian	778,900	93,778	75,550	18,228	64,574	-12,002	849,700	70,800	*9.1*
Orkney	19,540	1,965	2,222	-257	1,370	917	21,570	2,030	*10.4*
Shetland	21,960	2,575	2,087	488	381	371	23,200	1,240	*5.6*
Tayside	388,740	41,833	45,414	-3,581	27,950	-949	412,160	23,420	*6.0*
Western Isles	26,430	2,421	3,660	-1,239	998	1,211	27,400	970	*3.7*

Footnotes

1) Estimated net civilian migration includes movements within Scotland, the rest of the UK and overseas. Moves to and from armed forces are now included in 'other changes'.

2) Includes changes in the number of prisoners, armed forces stationed in Scotland and a rounding adjustment.

3) April 2014 NHS Board areas.

© Crown Copyright 2014

Table 7: Age and sex structure of administrative areas, mid-2013

	Persons				Males				Females				
	Median age	% under 16	% working age[1]	% pension-able age [2]	Median age	% under 16	% working age[1]	% pension-able age [2]	Median age	% under 16	% working age[1]	% pension-able age [2]	Sex Ratio [3]
Scotland	**41**	**17**	**63**	**20**	**40**	**18**	**66**	**16**	**42**	**16**	**60**	**23**	**0.94**
Council areas													
Aberdeen City	36	15	69	17	35	15	72	13	37	14	66	20	**0.98**
Aberdeenshire	42	19	62	19	41	19	65	16	43	18	59	23	**0.99**
Angus	45	17	59	24	44	18	62	20	46	16	56	28	**0.95**
Argyll & Bute	47	16	58	26	45	16	62	21	48	15	54	31	**0.98**
Clackmannanshire	43	18	62	20	41	19	66	16	44	17	59	24	**0.96**
Dumfries & Galloway	47	16	58	26	46	17	61	22	47	15	55	29	**0.94**
Dundee City	37	16	65	19	35	17	68	15	38	15	62	22	**0.93**
East Ayrshire	43	17	62	21	42	18	65	17	44	17	59	24	**0.94**
East Dunbartonshire	45	17	60	23	43	19	63	19	46	16	57	27	**0.94**
East Lothian	43	18	61	21	42	20	63	17	44	18	58	24	**0.92**
East Renfrewshire	43	20	59	21	42	21	62	17	44	18	57	25	**0.91**
Edinburgh, City of	36	15	68	17	35	16	71	13	37	15	66	20	**0.95**
Eilean Siar	46	16	58	25	45	17	62	21	47	16	54	30	**0.97**
Falkirk	42	18	63	19	41	19	65	16	42	17	60	23	**0.95**
Fife	42	17	62	21	41	19	64	17	43	17	59	24	**0.94**
Glasgow City	36	16	68	15	34	17	71	12	37	15	66	19	**0.93**
Highland	44	17	60	22	43	18	63	18	45	17	57	26	**0.96**
Inverclyde	44	16	62	21	42	18	65	17	45	15	59	26	**0.92**
Midlothian	42	19	61	20	41	20	63	17	43	18	59	23	**0.92**
Moray	43	18	61	22	42	18	64	18	44	17	57	26	**0.98**
North Ayrshire	44	17	60	23	43	18	63	19	45	16	58	26	**0.91**
North Lanarkshire	40	19	63	18	39	20	66	14	41	18	61	21	**0.94**
Orkney Islands	45	16	60	23	45	17	63	20	46	16	57	27	**0.99**
Perth & Kinross	45	17	60	24	44	18	63	20	46	16	56	28	**0.95**
Renfrewshire	42	17	63	20	41	18	66	16	43	16	60	24	**0.93**
Scottish Borders	46	17	58	25	46	17	61	21	47	16	55	29	**0.94**
Shetland Islands	42	19	61	20	41	19	64	16	42	18	59	23	**1.03**
South Ayrshire	46	16	59	25	45	17	62	21	47	15	56	29	**0.91**
South Lanarkshire	43	17	63	20	41	18	66	16	44	17	60	24	**0.93**
Stirling	41	17	63	20	40	18	65	17	42	16	61	23	**0.93**
West Dunbartonshire	42	18	63	19	41	19	66	15	43	16	61	23	**0.91**
West Lothian	40	20	63	17	39	21	66	14	41	19	61	20	**0.96**
NHS Board areas[4]													
Ayrshire & Arran	44	17	60	23	43	18	63	19	45	16	58	26	**0.92**
Borders	46	17	58	25	46	17	61	21	47	16	55	29	**0.94**
Dumfries & Galloway	47	16	58	26	46	17	61	22	47	15	55	29	**0.94**
Fife	42	17	62	21	41	19	64	17	43	17	59	24	**0.94**
Forth Valley	42	18	63	20	41	19	65	16	42	17	60	23	**0.95**
Grampian	40	17	64	19	39	18	67	15	41	16	62	22	**0.98**
Greater Glasgow & Clyde	39	17	65	18	38	18	68	14	41	16	62	22	**0.93**
Highland	45	17	60	23	44	18	63	19	46	16	57	27	**0.96**
Lanarkshire	41	18	63	19	40	19	66	15	42	17	60	22	**0.93**
Lothian	38	17	66	17	37	18	68	14	39	16	63	21	**0.95**
Orkney	45	16	60	23	45	17	63	20	46	16	57	27	**0.99**
Shetland	42	19	61	20	41	19	64	16	42	18	59	23	**1.03**
Tayside	42	17	61	22	41	17	64	18	44	16	58	26	**0.94**
Western Isles	46	16	58	25	45	17	62	21	47	16	54	30	**0.97**

Footnotes

1) Working age at 30 June 2013 is defined as men aged 16 to 64 and women aged 16 to approximately 61 years and 237 days.

2) Based on the 2011 State Pension Act, pensionable age at 30 June 2013 was 65 for men and approximately 61 years and 238 days for women.

3) The sex ratio is the male population divided by the female population.

4) April 2014 NHS Board areas.

© Crown Copyright 2014

Table 8: Rest of UK / Overseas moves and total resident population of Scotland by age group, mid-2012 to mid-2013

Movements between Scotland and the rest of the UK[1]

	0-15		16-24		25-34		35-44		45-54		55-64		65-74		75-84		85+		All ages	
	N	%	N	%	N	%	N	%	N	%	N	%	N	%	N	%	N	%	N	%
IN	6,907	14	11,952	25	11,540	24	6,515	14	4,844	10	3,237	7	1,612	3	661	1	417	1	47,685	100
OUT	5,394	14	8,959	22	11,731	29	5,493	14	3,557	9	2,272	6	1,413	4	686	2	318	1	39,823	100
NET	1,513		2,993		-191		1,022		1,287		965		199		-25		99		7,862	

Movements between Scotland and Overseas (including asylum seekers)[2]

	0-15		16-24		25-34		35-44		45-54		55-64		65-74		75-84		85+		All ages	
	N	%	N	%	N	%	N	%	N	%	N	%	N	%	N	%	N	%	N	%
IN	3,817	14	10,788	38	8,721	31	2,710	10	1,127	4	607	2	281	1	120	0	29	0	28,200	100
OUT	3,397	13	6,795	26	8,986	34	3,246	12	1,721	7	1,024	4	577	2	255	1	99	0	26,100	100
NET	420		3,993		-265		-536		-594		-417		-296		-135		-70		2,100	

Total net migration (including asylum seekers)

	0-15	16-24	25-34	35-44	45-54	55-64	65-74	75-84	85+	All ages
	N	N	N	N	N	N	N	N	N	N
NET	1,933	6,986	-456	486	693	548	-97	-160	29	9,962

Age distribution of the mid-2013 resident population of Scotland

	0-15		16-24		25-34		35-44		45-54		55-64		65-74		75-84		85+		All ages	
	N	%	N	%	N	%	N	%	N	%	N	%	N	%	N	%	N	%	N	%
Total	911,679	17	624,867	12	691,908	13	688,418	13	800,265	15	663,701	12	522,236	10	313,899	6	110,727	2	5,327,700	100

Footnotes

1) National Health Service Central Register (NHSCR) patient movements mid-2012 to mid-2013.

2) Totals are based primarily on International Passenger Survey (IPS) data. How ever, the sample size in Scotland is too small to give an age breakdow n so an age distribution is assumed using NHSCR data.

© Crown Copyright 2014

Table 9: Land area and population density by administrative area, mid-2013

	Estimated population 30 June 2013	Area[1] (square kilometre)	Density[2] (Persons per square kilometre)
Scotland	**5,327,700**	**77,907**	**68**
Council areas			
Aberdeen City	227,130	186	1,223
Aberdeenshire	257,740	6,313	41
Angus	116,240	2,182	53
Argyll & Bute	88,050	6,909	13
Clackmannanshire	51,280	159	323
Dumfries & Galloway	150,270	6,426	23
Dundee City	148,170	60	2,479
East Ayrshire	122,440	1,262	97
East Dunbartonshire	105,860	174	607
East Lothian	101,360	679	149
East Renfrewshire	91,500	174	525
Edinburgh, City of	487,500	263	1,852
Eilean Siar	27,400	3,059	9
Falkirk	157,140	297	528
Fife	366,910	1,325	277
Glasgow City	596,550	175	3,415
Highland	232,950	25,656	9
Inverclyde	80,310	160	501
Midlothian	84,700	354	239
Moray	94,350	2,238	42
North Ayrshire	136,920	885	155
North Lanarkshire	337,730	470	719
Orkney Islands	21,570	989	22
Perth & Kinross	147,750	5,286	28
Renfrewshire	173,900	261	665
Scottish Borders	113,870	4,732	24
Shetland Islands	23,200	1,467	16
South Ayrshire	112,850	1,222	92
South Lanarkshire	314,850	1,772	178
Stirling	91,260	2,187	42
West Dunbartonshire	89,810	159	566
West Lothian	176,140	428	412
NHS Board areas			
Ayrshire & Arran	372,210	3,369	110
Borders	113,870	4,732	24
Dumfries & Galloway	150,270	6,426	23
Fife	366,910	1,325	277
Forth Valley	299,680	2,643	113
Grampian	579,220	8,736	66
Greater Glasgow & Clyde	1,137,930	1,104	1,031
Highland	321,000	32,565	10
Lanarkshire	652,580	2,242	291
Lothian	849,700	1,724	493
Orkney	21,570	989	22
Shetland	23,200	1,467	16
Tayside	412,160	7,527	55
Western Isles	27,400	3,059	9

Footnotes

1) Land areas were derived from Standard Area Measurements produced by the Office for National Statistics. The figures are as at 31/12/2012 and may not add exactly because of rounding.

2) Persons per square kilometre has been calculated using actual, not rounded areas.

© Crown Copyright 2014

Table 10: Components of population change for Council areas: mid-2003 to mid-2013

	Natural change[1]	Net civilian migration and other changes[1]	Percentage population change[2]
Scotland	**0.4**	**4.8**	**5.1**
Council areas			
Inverclyde	-2.3	-1.3	-3.6
Argyll & Bute	-3.6	0.4	-3.2
West Dunbartonshire	-0.6	-2.3	-2.9
East Dunbartonshire	-0.5	-0.6	-1.1
North Ayrshire	-1.2	1.6	0.4
South Ayrshire	-3.4	4.5	1.2
Renfrewshire	-0.3	1.7	1.4
Dumfries & Galloway	-2.7	4.3	1.6
East Renfrewshire	0.2	1.6	1.8
East Ayrshire	-0.4	2.5	2.2
Dundee City	-0.2	3.0	2.8
Eilean Siar	-4.7	8.4	3.7
South Lanarkshire	0.3	3.4	3.7
Glasgow City	0.6	3.6	4.2
North Lanarkshire	1.6	2.7	4.3
Fife	0.6	3.8	4.4
Stirling	0.1	4.6	4.8
Scottish Borders	-1.6	6.6	5.0
Midlothian	1.7	3.8	5.5
Shetland Islands	2.2	3.4	5.6
Moray	-0.2	6.4	6.2
Clackmannanshire	1.6	4.9	6.5
Angus	-1.3	8.3	6.9
Falkirk	1.5	5.6	7.0
Aberdeen City	1.5	7.1	8.5
Perth & Kinross	-1.4	10.1	8.7
West Lothian	4.6	4.4	8.9
Edinburgh, City of	2.0	7.5	9.5
Highland	-0.2	10.3	10.1
Orkney Islands	-1.3	11.7	10.4
East Lothian	0.7	9.9	10.6
Aberdeenshire	2.0	9.4	11.5

Footnotes

1) Change per 100 population. The underlying data used to produce these figures can be found in Table 6 of this publication.

2) Ordered by percentage population change.

© Crown Copyright 2014

6. Notes and definitions

Population covered

The estimated population of an area includes all those usually resident there, whatever their nationality. Students are treated as being resident at their term-time address. Members of UK and non-UK armed forces stationed in Scotland are included; UK forces stationed outside Scotland are excluded. Short-term international migrants, who stay for less than 12 months, are excluded.

Age

Population figures relate to 30 June of the year shown and ages relate to age at last birthday.

Presentation of estimates

Although the populations are tabulated in units, this does not imply accuracy to that level. The data are presented in units for the convenience of users wishing to compile non-standard aggregations without encountering rounding problems.

Administrative areas

The composition of the NHS Board areas in terms of Council areas is summarised in the table below. Boundary changes, effective from 1 April 2014, mean that the boundaries for all 14 NHS Board areas are now aligned with Council area boundaries. In most NHS Board areas the impact of the boundary changes on the population estimates are small. However, NHS Greater Glasgow & Clyde and NHS Lanarkshire are exceptions. Based on unpublished National Records of Scotland mid-2012 population estimates, had the boundary changes taken effect on the 30 June 2012 NHS Greater Glasgow would have lost approximately 6.5 per cent of its population to NHS Lanarkshire and NHS Lanarkshire would have lost 0.3 per cent of its population to NHS Greater Glasgow & Clyde. The tables presented in this report show information for the new NHS Board areas for all years.

Composition of NHS Board areas

NHS Board area	Council area
Ayrshire & Arran	East Ayrshire, North Ayrshire, South Ayrshire
Borders	Scottish Borders
Dumfries & Galloway	Dumfries & Galloway
Fife	Fife
Forth Valley	Clackmannanshire, Falkirk, Stirling
Grampian	Aberdeen City, Aberdeenshire, Moray
Greater Glasgow & Clyde	East Dunbartonshire, East Renfrewshire, Glasgow City, Inverclyde, Renfrewshire, West Dunbartonshire
Highland	Highland, Argyll & Bute
Lanarkshire	North Lanarkshire, South Lanarkshire
Lothian	East Lothian, City of Edinburgh, Midlothian, West Lothian
Orkney	Orkney Islands
Shetland	Shetland Islands
Tayside	Angus, Dundee City, Perth & Kinross
Western Isles	Eilean Siar

Land area

The land areas used to calculate the population density information presented in Table 9 was derived from the latest Standard Area Measurements produced by the Office for National Statistics.

© Crown Copyright 2014

Methodology and comparisons across the UK
The National Records of Scotland (NRS) website has a guide that describes the methodology used to produce the mid-year population estimates for Scotland. This methodology is similar to that used to produce population estimates in other UK countries. A comparison of data sources and methods used for population estimates across the UK is available from the Office for National Statistics (ONS) website.

Sources of migration data
Migration is the most difficult component of population change to estimate, as there is no comprehensive system which registers migration in the UK, either moves to or from the rest of the world, or moves within the UK. Estimates of migration have therefore to be based on survey data and the best proxy data that exist.

Migration estimates are derived from the following key sources of data. The National Health Service Central Register (NHSCR) is used to calculate moves between NHS Board areas within the UK, with migration at Council area and below estimated using anonymised data from the Community Health Index (CHI) supplied with the permission of the Scottish Directors of Public Health. The International Passenger Survey (IPS) provides information on moves into and out of Scotland with an origin or destination of outside the UK. In addition to IPS data, additional information is used for asylum seekers. These three main sources are described in more detail in the remainder of this section.

More information on the methodology used to estimate migration can be found in the Migration Methodology section and in the Mid-Year Population Estimates for Scotland Methodology Guide on the NRS website.

Internal migration within the UK
The NHSCR system records the movements of patients between NHS Board areas in the UK. Each time a patient transfers to a new NHS doctor in a different NHS Board area, the NHSCR is notified and the patient is then considered to have made a migrant move. Counts of these re-registrations are used as a proxy indicator for moves within the UK.

The CHI holds records of people registered with an NHS doctor in Scotland. The records used in production of the mid-year population estimates contain the postcode of the patient's address, which enables migration to be estimated for Council areas, and for smaller areas. The approach used for estimating Council area-level migration involves matching CHI patient records extracted from a database which reflects the ‘live’ CHI system on two occasions one year apart.

Currently, migration data derived from the NHSCR is considered to be the most reliable data available at NHS Board level, so estimates from the CHI are controlled to ensure that they are consistent with the NHSCR data for moves across a NHS Board boundary by origin, destination, age and sex.

Due to an improvement in data sources, the accuracy of cross border migration data between Scotland and Northern Ireland was improved from mid-2009. More information on the nature of the improvements is contained in the papers from the

© Crown Copyright 2014

May 2010 meeting of the Population and Migration Statistics Committee (PAMS), available on the NRS website. We are continuing to review the process for estimating internal migration, including investigating the use of patients' postcode information held on the NHSCR.

International migration

An international migrant is defined by the United Nations (UN) as someone who changes country of residence for 12 months or more. There is no single, all-inclusive system in place to measure all movements of population into and out of the UK or to determine if they meet the definition of a long term migrant. Therefore, it is necessary to use a combination of data from different sources that have different characteristics and attributes in order to produce estimates of international migration. While offering the best data currently available, none of the data sources used is specifically designed to capture information solely on international migration.

National Records of Scotland (NRS) use the Long-Term International Migration (LTIM) estimates (previously referred to as Total International Migration (TIM)) produced by Office for National Statistics (ONS) for the national estimates of international migration to and from Scotland. These are the best estimates of the moves to and from the UK that meet the definition of long term migration.

Three sources of data are used by ONS to compile the LTIM estimates for Scotland:

- The International Passenger Survey (IPS) is a continuous sample survey conducted by ONS at the principal air, sea and Channel Tunnel routes between the United Kingdom and countries outside the British Isles. It is the prime source of migration data to and from the UK, providing estimates of both inflows and outflows, but does not cover all migration types;
- Home Office (HO), which provides data on asylum seekers and their dependants;
- The Labour Force Survey (LFS), which collects information on where international migrants live.

Fundamental changes were introduced to the IPS sample design at the beginning of 2009 to make the survey more focused on identifying migrants. These changes included a re-organisation of the times and frequency of sampling of travellers, sampling at additional locations including Aberdeen and improvements to the IPS weighting methodology.

Given that the IPS collects information on intentions which may or may not be realised, an adjustment is made to the IPS data for visitor and migrant switchers (people who change their intentions and their migratory status).

The IPS provides an estimate of international migrants into the United Kingdom. The allocation of these migrants to Scotland is based on the LFS. The LFS provides more reliable data on the geographical distribution of immigrants than the destination provided in the IPS as it is based on where migrants actually live rather than on their initial intentions. The outflow of international migrants from Scotland is based directly on the IPS data. More information on the LTIM method can be found on the ONS website.

© Crown Copyright 2014

Comparison of country of birth data from the 2001 Census, the 2011 Census and LTIM estimates of international migration to Scotland from mid-2001 to mid-2011 indicated that much of the 45,100 difference between the 2011 Census and 2001 Census based mid-2011 population estimates was because of an underestimation of international migration to Scotland across the decade. Scotland's international migration time series has been revised for mid-2001 to mid-2011 to reflect this. For more details go to Methods used to revise population estimates for Scotland and its administrative areas for mid-2002 to mid-2010 within the Mid-2002 to Mid-2010 Revision section on the NRS website

Distribution of international migrants to areas within Scotland
International migration flows between Scotland and overseas are allocated to each NHS Board area and given an assumed age and sex distribution using proportions recorded on the NHS Central Register (NHSCR). These proportions are applied to the total LTIM flows for Scotland. In consultation with users, for the 2011 Census based mid-2011 population estimates onwards (and the rebased mid-year population estimates for 2002 to 2010) we have used a new methodology to distribute international migrants to NHS Board areas. For more details go to Paper 5 PAMS 13 (05) from the April 2013 meeting of the Population and Migration Statistics Committee which is available on the NRS website.

For inflows the recorded moves from overseas to Scottish NHS Boards on the NHSCR are used to estimate the proportion of migrants entering each area. NHSCR records hold limited data on international outflows from NHS Boards to overseas, as patients do not reliably de-register with their doctor when moving overseas. International outflows are currently allocated to NHS Board areas based on flows of other groups of migrants which stand as a proxy for overseas out-migrants.

Age and sex distributions of international migrants are obtained from the NHSCR in a similar way, and calculated separately for each NHS Board, with proxy groups again providing the characteristics of out-migrants.

It is acknowledged that NHSCR flows undercount the number of migratory moves, for young men in particular, due to GP registration behaviour in different groups. Compared with LTIM estimates by sex there are fewer men in both the in and out-migrant groups recorded on the NHSCR. A sex-ratio adjustment has been introduced from 2011 which increases the number of male migrants at young adult ages where there is a large majority of women seen in the NHSCR data.

The distribution of migrants to Council areas is based on records from the Community Health Index (CHI), which are made consistent with the NHSCR geographic and age/sex distributions. International in-migrants were allocated using records appearing on the CHI extract where the patient had arrived from overseas. Like the NHSCR, the CHI extract holds limited data on people leaving Scotland for overseas and so international out-migrants were allocated using a combination of in-migrants to Scotland from overseas and migrants leaving Scotland for the rest of the UK.

Work to improve the method used to allocate international out-migrants to NHS Board and Council areas is continuing and further improvements will be considered for future publications.

© Crown Copyright 2014

Additional migration data
The NRS website includes a migration section which provides additional tables showing migration estimates associated with mid-year population estimates.

Quality of administrative sources used
The National Records of Scotland (NRS) have published research papers assessing the quality of the administrative data sources that are used in the production of the mid-year population estimates. For more information go to the Research for the 2021 Census section of the NRS website.

The NRS has data access agreements with the suppliers of the NHS Central Register (NHSCR) and Community Health Index (CHI) data that we use to produce mid-year population estimates. We are in regular contact with both suppliers and we are informed of any data quality issues that may impact upon the mid-year population estimates. Likewise, we quality assure the data we receive and communicate back any issues that arise.

For example, we were informed of data cleaning work that had taken place on the NHSCR between October 2012 and February 2013, and were able to establish that this was having the effect of artificially increasing the apparent number of migrants who arrived in Scotland from the rest of the UK. To allow for this, we made an adjustment to the NHSCR data to exclude the records included in the data as a result of the data cleaning exercise.

Research into improving migration and population statistics
Since the early 2000s, and especially since Eastern European countries joined the European Union (EU) in May 2004, migration has played a larger part in Scotland's demographic change than in the previous decade. So it has become more important to have high quality statistics on migration and the population, for policy development and for planning and providing public services. National records of Scotland was part of an inter-departmental effort, led by the Office for National Statistics (ONS), to improve the estimates of migration and migrant populations in the United Kingdom, both nationally and at a local level. The ONS website has more information on the Migration Statistics Improvement Programme including the programme final report.

Although the programme has now finished, work to improve migration statistics is continuing. In Scotland the key focus is on reconciling the mid-year estimates with the 2011 Census results (available on Scotland's Census website). The mid-year population estimates for 2002 to 2010 have been rebased to better reflect these results.

For further information please go to the following publications on the NRS website:

Population Estimates for Scotland Mid-2002 to Mid-2010 revised following the 2011 Census and 2011 Census Reconciliation Report - Population.

As a result of the latter report we reviewed our method for distributing international migrants; affecting local areas and the age and sex profile.

Once 2011 Census data on migration within Scotland becomes available we will be able compare the data with NHSCR flows.

© Crown Copyright 2014

We are also looking at the potential for incorporating new data sources, for example student data from Higher Education Statistics Authority, or Council Tax data, to improve our estimates.

Publication of future population estimates

Mid-year population estimates for 2014 will be published in Spring 2015.

© Crown Copyright 2014

7. Notes on statistical publications

National Statistics

The United Kingdom Statistics Authority (UKSA) has designated these statistics as National Statistics, in line with the Statistics and Registration Service Act 2007 and signifying compliance with the Code of Practice for Official Statistics (available on the UKSA website).

This can be broadly interpreted to mean that the statistics:

- meet identified needs of users;
- are well explained and readily accessible;
- are produced according to reliable methods, and
- are managed in a fair, independent and unbiased way in the public interest.

Once statistics have been designated as National Statistics, the Code of Practice for Official Statistics must continue to be followed.

National Records of Scotland

We, the National Records of Scotland, are a non-ministerial department of the Scottish Government. Our aim is to provide relevant and reliable information, analysis and advice that meets the needs of government, business and the people of Scotland. We do this by:

- Preserving the past – We look after Scotland's national archives so that they are available for current and future generations, and we make available important information for family history.
- Recording the present – At our network of local offices, we register births, marriages, civil partnerships, deaths, divorces and adoptions in Scotland.
- Informing the future – We are responsible for the Census of Population in Scotland which we use, with other sources of information, to produce statistics on the population and households.

You can get other detailed statistics that we have produced from the Statistics section of our website. Statistics from the 2001 Census are on Scotland's Census Results On-Line (SCROL) website and the 2011 Census results are held on the Scotland's Census website.

We also provide information about future publications on our website. If you would like us to tell you about future statistical publications, you can register your interest on the Scottish Government ScotStat website.

© Crown Copyright 2014

Enquiries and suggestions

Please contact our Customer Services if you need any further information.
Email: customer@gro-scotland.gsi.gov.uk

If you have comments or suggestions that would help us improve our standards of service, please contact:

Kirsty MacLachlan
Senior Statistician
National Records of Scotland
Room 1/2/3
Ladywell House
Ladywell Road
Edinburgh
EH12 7TF.
Phone: 0131 314 4242
Email: kirsty.maclachlan@gro-scotland.gsi.gov.uk

© Crown Copyright 2014

8. Related organisations

Organisation	Contact
The Scottish Government (SG) forms the bulk of the devolved Scottish Administration. The aim of the statistical service in the SG is to provide relevant and reliable statistical information, analysis and advice that meets the needs of government, business and the people of Scotland.	Office of the Chief Statistician Scottish Government 3WR, St Andrews House Edinburgh EH1 3DG Phone: 0131 244 0442 Email: statistics.enquiries@scotland.gsi.gov.uk Website: www.scotland.gov.uk/Topics/Statistics
The Office for National Statistics (ONS) is responsible for producing a wide range of economic and social statistics. It also carries out the Census of Population for England and Wales	Customer Contact Centre Office for National Statistics Room 1.101 Government Buildings Cardiff Road Newport NP10 8XG Phone: 0845 601 3034 Minicom: 01633 815044 Email: info@statistics.gsi.gov.uk Website: www.ons.gov.uk/
The Northern Ireland Statistics and Research Agency (NISRA) is Northern Ireland's official statistics organisation. The agency is also responsible for registering births, marriages, adoptions and deaths in Northern Ireland, and the Census of Population.	Northern Ireland Statistics and Research Agency McAuley House 2-14 Castle Street Belfast BT1 1SA Phone: 028 9034 8100 Email: info.nisra@dfpni.gov.uk Website: www.nisra.gov.uk

© Crown Copyright
You may use or re-use this information (not including logos) free of charge in any format or medium, under the terms of the Open Government Licence. Further is available within the Copyright & Disclaimer section of the National records of Scotland Website .

© Crown Copyright 2014