

2016.0





# Census of Population and Housing


## Selected Characteristics for Urban Centres

Australia

2001



aust ralia





# **Census of Population and Housing**

## **Selected Characteristics for Urban Centres**

**Australia**

**2001**

**Dennis Trewin  
Australian Statistician**

AUSTRALIAN BUREAU OF STATISTICS

EMBARGO: 11.30AM (CANBERRA TIME) TUES 25 MAR 2003

ABS Catalogue No. 2016.0  
ISBN 0 642 47796 5

© Commonwealth of Australia 2003

This work is copyright. Apart from any use as permitted under the *Copyright Act 1968*, no part may be reproduced by any process without written permission from AusInfo. Requests and inquiries concerning reproduction and rights should be addressed to the Manager, Legislative Services, AusInfo, GPO Box 84, Canberra, ACT, 2601.

In all cases the ABS must be acknowledged as the source when reproducing or quoting any part of an ABS publication or other product.

Produced by the Australian Bureau of Statistics

## INQUIRIES

- For further information about these and related statistics, contact the National Information and Referral Service on 1300 135 070.

# CONTENTS

|                               | <i>page</i> |
|-------------------------------|-------------|
| Introduction . . . . .        | iv          |
| Summary of findings . . . . . | 1           |

## TABLES

### URBAN CENTRES, RANKED BY:

|   |    |
|---|----|
| <b>1</b> Total number of persons . . . . .                                    | 4  |
| <b>2</b> Rate of increase in number of persons enumerated . . . . .           | 8  |
| <b>3</b> Rate of decrease in number of persons enumerated . . . . .           | 12 |
| <b>4</b> Proportion of males . . . . .  | 16 |
| <b>5</b> Proportion of females . . . . .                                      | 20 |
| <b>6</b> Proportion of persons aged 0-14 years . . . . .                      | 24 |
| <b>7</b> Proportion of persons aged 65 years and over . . . . .               | 28 |
| <b>8</b> Proportion of persons who used a personal computer at home . . . . . | 32 |
| <b>9</b> Proportion of families with dependent children . . . . .             | 36 |
| <b>10</b> Proportion of employed persons . . . . .                            | 40 |
| <b>11</b> Unemployment rate . . . . .   | 44 |
| <b>12</b> Number of occupied private dwellings . . . . .                      | 48 |
| <b>13</b> Median household income . . . . .                                   | 52 |

## ADDITIONAL INFORMATION

|   |    |
|---|----|
| Explanatory Notes . . . . .                         | 56 |
| Appendix 1: Estimated Resident Population . . . . . | 60 |
| Appendix 2: Census Products and Services . . . . .  | 61 |
| Glossary . . . . .                                  | 64 |

## MAPS

|   |    |
|---|----|
| Australia, Other Territories Urban centres, 2001 Edition . . . . .                      | 67 |
| New South Wales and Australian Capital Territory, Urban centres, 2001 edition . . . . . | 68 |
| New South Wales, Urban centres, 2001 edition, Enlargement 1 . . . . .                   | 70 |
| New South Wales, Urban centres, 2001 edition, Enlargement 2 . . . . .                   | 71 |
| Victoria, Urban centres, 2001 edition . . . . .   | 72 |
| Victoria, Urban centres, 2001 edition, Enlargement 1 . . . . .                          | 74 |
| Queensland, Urban centres, 2001 edition . . . . .                                       | 76 |
| Queensland, Urban centres, 2001 edition, Enlargement 1 . . . . .                        | 78 |
| South Australia, Urban centres, 2001 edition . . . . .                                  | 80 |
| Western Australia, Urban centres, 2001 edition . . . . .                                | 82 |
| Western Australia, Urban centres, 2001 edition, Enlargement 1 . . . . .                 | 84 |
| Tasmania, Urban centres, 2001 edition . . . . .   | 86 |
| Northern Territory, Urban centres, 2001 edition . . . . .                               | 88 |

## INTRODUCTION

### STATISTICS PRESENTED IN THIS PUBLICATION

This publication contains data from the 2001 Census of Population and Housing (conducted on 7 August 2001) for Australian Urban Centres.

The tables in this publication provide a selection of data for the population and their housing arrangements, for the top 200 Urban Centres. The Urban Centre/Locality (UC/L) geographic structure classifies areas according to size of population and covers only part of Australia. Refer to the Glossary for more information about the definition of UC/L.

The data are presented on the basis of where people were counted on Census Night ('as enumerated'), and therefore data for each geographic area include visitors to that area, but exclude those people who were away on Census Night. All tables exclude overseas visitors unless otherwise stated.

Data released in the *Selected Social and Housing Characteristics* series of publications (cat. nos 2015.0–8) provide characteristics for Statistical Divisions (SDs), Statistical Subdivisions (SSDs) and Statistical Local Areas (SLAs). Refer to Appendix 2—Census Products and Services for more information.

### POPULATION MEASURES

Census counts should not be confused with the Australian Bureau of Statistics (ABS) official population estimate, the Estimated Resident Population (ERP) which is used for electoral purposes and in assisting in the distribution of government funds to state and local governments. The ERP is the definitive population estimate and is derived from the census counts. For a fuller description of population measures and the derivation of ERP, please see paragraphs 6, 7 and 8 of the Explanatory Notes. Appendix 1—Estimated Resident Population includes a table showing census counts and ERP for each state and territory.

One of the important features of the Census is that it describes the characteristics of Australia's population and housing for small geographic areas and small population groups. While not available in this publication, data at the smallest geographic level (Collection District) are available in a range of census products. For more information on these products, please refer to Appendix 2—Census Products and Services. Concepts and definitions used in this publication are explained in the Glossary and more detailed information is available in the *2001 Census Dictionary* (cat. no. 2901.0). The Explanatory Notes in this publication provide a discussion of the scope and coverage of the Census, the different measures of population, and the limitations of census data.

Similar publications are also available for each state and territory (cat. nos 2016.1–7), providing data for Urban Centres and Localities and Section of State geographic areas. See Appendix 2—Census Products and Services for more information.

## SUMMARY OF FINDINGS

### SELECTED CHARACTERISTICS FOR URBAN CENTRES

This publication presents the 200 Urban Centres with the highest values for selected topics. Information for every Urban Centre and Locality in each state and territory is published in *Selected Characteristics for Urban Centres and Localities* (cat. nos 2016.1–7).

#### *Largest Urban Centres*

In 2001, populations over one million were recorded in Sydney (NSW) (3,455,110), Melbourne (Vic.) (3,132,900), Brisbane (Qld) (1,490,475) and Perth (WA) (1,162,716). Populations between 200,000 and one million were recorded in Adelaide (SA) (995,955), Gold Coast - Tweed Heads (Qld/NSW) (406,619), Canberra - Queanbeyan (ACT/NSW) (336,805), Newcastle (NSW) (278,773), Central Coast (NSW) (254,579) and Wollongong (NSW) (227,522). In all, there were 57 Urban Centres with populations of over 20,000.

#### *Rate of increase in number of persons enumerated*

The highest rate of growth was recorded in the Urban Centre of Ellenbrook in WA (847.5%). This very high percentage can be attributed to a rapidly developing housing estate in Ellenbrook, where the population rose from 575 in 1996 to 5,448 in 2001.

Other increases, in excess of 100%, were recorded in St Arnaud (140.0%), Launching Place (136.7%), Woori Yallock (131.4%), and New Gisborne (128.3%) in Victoria, Braidwood (121.9%) in NSW, and Kuranda (116.0%) and Moore Park (106.9%) in Queensland.

Further increases, in excess of 50%, were recorded in Mount Macedon (76.6%), Bannockburn (73.5%), Riddells Creek (65.2%), Kinglake (57.9%), and Inverloch (53.7%) in Victoria, Cooloola Village (71.3%), Agnes Water (58.7%), Palmwoods (54.4%), and Sandstone Point (53.7%) in Queensland, Golden Bay - Singleton (64.7%) and The Vines (60.4%) in WA, and Palmerston (68.0%) in the NT.

#### *Rate of decrease in number of persons enumerated*

The highest rate of population decrease was recorded in the Urban Centre of Paraburdoo in WA (39.2%), where the population fell from 1,975 in 1996 to 1,201 in 2001. Decreases over 20% were recorded in Norseman (30.0%), Newman (26.3%), Leinster (23.9%) and Kambalda West (20.8%) in WA, Dysart (28.3%) in Queensland, Rosebery (22.8%) in Tasmania and on Christmas Island (23.6%).

Rates of decrease over 10% were recorded in Tom Price (19.7%), Coolgardie (13.8%) and East Bullsbrook (12.7%) in WA, Port Keats (18.6%) and Tennant Creek (16.3%) in the NT, Blackwater (17.0%), Clermont (14.4%) and Monto (14.0%) in Queensland, Culcairn (12.0%), Narrandera (11.8%), Bombala (11.5%) and Finley (10.7%) in NSW, Heyfield (10.7%) in Victoria, and Queenstown (10.5%) and Bridgewater-Gagebrook (10.1%) in Tasmania.

#### *Proportion of males*

The highest proportions of males were generally recorded in Urban Centres based on a particular industry such as mining in Leinster (70.4%) and Leonora (63.2%) in WA, and Weipa (56.6%) in Queensland, tourism in Perisher Village (55.7%) and Jindabyne (55.2%) in NSW, and defence in Forest Hill (61.8%) in NSW.

#### *Proportion of females*

The highest proportion of females was recorded in Woodford (63.8%) in Queensland, partly attributable to the female detention centre. Other areas with high proportions of females were recorded in Wollongbar (54.6%) and Alstonville (54.5%) in NSW, Hahndorf (54.3%) in SA and Maleny (54.3%) in Queensland.

## SUMMARY OF FINDINGS *continued*

|   |   |
|---|---|
| <i>Proportion of persons aged 0–14 years</i>          | High proportions of persons aged 0–14 years were recorded outside major towns and cities, predominantly in Queensland and the NT. The highest proportion was recorded in NSW in Berridale (46.0%), and other high proportions were recorded in the Indigenous communities of Cherbourg (41.3%), Yarrabah (38.3%) and Doomadgee (36.2%) in Queensland, and Port Keats (39.1%), Maningrida (36.2%) and Galiwinku (35.3%) in the NT.   |
| <i>Proportion of persons aged 65 years and over</i>   | The highest proportions of persons aged 65 years and over were recorded along the NSW coast in Camden Haven (37.2%), Iluka (36.7%), Harrington (35.0%), Dalmeny (34.1%), Sussex Inlet (33.5%), Hawks Nest (32.7%) and Merimbula (31.7%). The other three of the top ten were also coastal, St Leonards (34.1%) and Portarlington (32.4%) in Victoria, and Victor Harbor (32.9%) in SA.  |
| <i>Proportion of personal computer users</i>          | <p>The highest proportions of personal computer use at home were recorded in Bellbowrie (66.5%) in Queensland, Murrumbateman (60.4%) and Galston (59.6%) in NSW, Crafers-Bridgewater (58.6%) in SA, Mount Macedon (57.2%) and Beaconsfield Upper (56.8%) in Victoria, Stoneville (55.7%) in WA and Canberra-Queanbeyan (55.6%) in ACT/NSW.</p> <p>The highest proportions of Internet use were recorded in Perisher Village (61.0%) and Murrumbateman (55.7%) in NSW, and Bellbowrie (58.6%) in Queensland.</p>   |
| <i>Proportion of families with dependent children</i> | The highest proportions of families with dependent children were recorded in Port Keats (80.3%), Galiwinku (73.3%) and Maningrida (69.5%) in the NT, Cherbourg (77.4%), Palm Islands (77.3%), Doomadgee (75.6%), Yarrabah (73.0%) and Tieri (68.3%) in Queensland, and Leinster (69.4%) and Halls Creek (69.3%) in WA.  |
| <i>Proportion of employed persons</i>                 | The highest proportions of employed persons in the labour force were recorded in Middlemount (99.0%) and Hamilton Island (98.0%) in Queensland, Leinster (98.7%) and Paraburdoo (97.8%) in WA, Thredbo Village and Perisher Village (both 98.6%) in NSW, Galiwinku (98.5%) and Yulara (98.0%) in the NT, Penola (98.1%) in SA and Charlton (97.8%) in Victoria. Most of these were recorded in Urban Centres that had developed around a particular industry such as mining in Leinster and tourism in Thredbo Village, Perisher Village and Hamilton Island. |
| <i>Unemployment rate</i>                              | The highest unemployment rates were recorded in Bridgewater-Gagebrook (31.5%) in Tasmania, Curra (26.3%), Cooloola Village (25.4%), Mount Morgan (24.8%) and Russell-Mcleay Islands (21.3%) in Queensland, and Woolgoolga (21.0%), Nambucca Heads (19.8%), Manilla (19.7%) and Iluka (19.4%) in NSW.  |
| <i>Number of occupied private dwellings</i>           | <p>The largest numbers of occupied private dwellings were recorded in Sydney (1,256,732) and Melbourne (1,173,616).</p> <p>The highest proportions of fully owned dwellings were recorded in Camden Haven (60.9%), Broken Hill (58.2%), Ulladulla (55.5%), Forster-Tuncurry (54.5%) and Alstonville (54.2%), all in NSW.</p>  |



## SUMMARY OF FINDINGS *continued*

*Number of occupied private dwellings continued* The highest proportions of rented dwellings were recorded in Bridgewater-Gagebrook (63.4%) in Tasmania, Katherine (55.6%) in the NT, and Karratha (53.0%) and Port Hedland (50.2%) in WA.

*Median household income* The highest median weekly incomes were recorded in Thredbo Village (\$1,821) and Perisher Village (\$1,700) in NSW, Paraburdoo (\$1,751) in WA, and Tieri (\$1,721) and Middlemount (\$1,693) in Queensland.

*Median housing loan repayments* On a monthly comparison basis, the highest proportions of household income spent on housing loan repayments were recorded in Bowral (34.6%), Wollongong (31.0%) and Lennox Head (31.6%) in NSW, Broome (33.0%) in WA, and Airlie Beach (30.7%) in Qld.

*Rent payments (weekly)* As a proportion of median weekly incomes, the highest rent payments were recorded in Jindabyne (30.5%), Perisher Village (29.4%), Thredbo Village (27.5%) and Lennox Head (25.9%) in NSW, and Airlie Beach (27.2%) in Qld.

## URBAN CENTRES, Ranked by total number of persons

| Rank | Urban Centre                     | Persons   | Born overseas | Indigenous origin(a) |
|------|----------------------------------|-----------|---------------|----------------------|
|      |                                  | no.       | %             | %                    |
| 1    | Sydney (NSW)                     | 3 455 110 | 33.6          | 0.9                  |
| 2    | Melbourne (Vic.)                 | 3 132 900 | 29.4          | 0.3                  |
| 3    | Brisbane (Qld)                   | 1 490 475 | 21.3          | 1.7                  |
| 4    | Perth (WA)                       | 1 162 716 | 32.1          | 1.5                  |
| 5    | Adelaide (SA)                    | 995 955   | 23.8          | 1.1                  |
| 6    | Gold Coast-Tweed Heads (Qld/NSW) | 406 619   | 24.0          | 1.2                  |
| 7    | Canberra-Queanbeyan (ACT/NSW)    | 336 805   | 21.3          | 1.3                  |
| 8    | Newcastle (NSW)                  | 278 773   | 10.2          | 1.9                  |
| 9    | Central Coast (NSW)              | 254 579   | 13.3          | 1.7                  |
| 10   | Wollongong (NSW)                 | 227 522   | 22.8          | 1.7                  |
| 11   | Sunshine Coast (Qld)             | 165 089   | 18.2          | 1.0                  |
| 12   | Geelong (Vic.)                   | 129 668   | 17.2          | 0.8                  |
| 13   | Hobart (Tas.)                    | 125 162   | 12.5          | 2.6                  |
| 14   | Townsville-Thuringowa (Qld)      | 117 990   | 11.6          | 5.4                  |
| 15   | Cairns (Qld)                     | 90 085    | 18.0          | 8.7                  |
| 16   | Toowoomba (Qld)                  | 88 776    | 8.7           | 3.0                  |
| 17   | Ballarat (Vic.)                  | 72 766    | 7.3           | 1.0                  |
| 18   | Albury-Wodonga (NSW/Vic.)        | 69 664    | 9.2           | 1.5                  |
| 19   | Darwin (NT)                      | 68 694    | 21.3          | 8.7                  |
| 20   | Bendigo (Vic.)                   | 68 480    | 5.7           | 1.0                  |
| 21   | Launceston (Tas.)                | 68 088    | 9.5           | 2.6                  |
| 22   | Rockingham (WA)                  | 60 529    | 30.2          | 1.4                  |
| 23   | Rockhampton (Qld)                | 58 950    | 6.4           | 5.1                  |
| 24   | Mackay (Qld)                     | 57 321    | 9.6           | 4.3                  |
| 25   | Maitland (NSW)                   | 53 391    | 6.9           | 2.3                  |
| 26   | Mandurah (WA)                    | 46 549    | 19.5          | 1.6                  |
| 27   | Bunbury (WA)                     | 45 153    | 16.0          | 2.6                  |
| 28   | Wagga Wagga (NSW)                | 44 272    | 6.4           | 3.7                  |
| 29   | Bundaberg (Qld)                  | 44 154    | 8.4           | 3.2                  |
| 30   | Port Macquarie (NSW)             | 37 696    | 11.7          | 1.9                  |
| 31   | Shepparton-Mooroopna (Vic.)      | 35 754    | 10.6          | 3.6                  |
| 32   | Hervey Bay (Qld)                 | 35 106    | 15.3          | 2.4                  |
| 33   | Tamworth (NSW)                   | 32 440    | 4.9           | 6.6                  |
| 34   | Melton (Vic.)                    | 32 007    | 17.2          | 0.7                  |
| 35   | Orange (NSW)                     | 31 923    | 7.5           | 4.2                  |
| 36   | Dubbo (NSW)                      | 30 860    | 4.8           | 10.4                 |
| 37   | Kalgoorlie-Boulder (WA)          | 28 196    | 15.2          | 6.3                  |
| 38   | Mildura (Vic.)                   | 27 931    | 10.2          | 3.1                  |
| 39   | Lismore (NSW)                    | 27 193    | 7.0           | 4.2                  |
| 40   | Bathurst (NSW)                   | 26 920    | 7.9           | 3.7                  |
| 41   | Warrnambool (Vic.)               | 26 669    | 5.7           | 1.1                  |
| 42   | Gladstone (Qld)                  | 26 509    | 10.0          | 3.6                  |
| 43   | Coffs Harbour (NSW)              | 25 828    | 11.3          | 3.5                  |
| 44   | Richmond-Windsor (NSW)           | 25 809    | 13.5          | 2.5                  |
| 45   | Geraldton (WA)                   | 25 324    | 12.1          | 8.8                  |
| 46   | Sunbury (Vic.)                   | 25 086    | 14.4          | 0.5                  |
| 47   | Nowra-Bomaderry (NSW)            | 24 700    | 11.3          | 6.3                  |
| 48   | Alice Springs (NT)               | 23 384    | 16.5          | 14.9                 |
| 49   | Mount Gambier (SA)               | 22 656    | 9.8           | 1.3                  |
| 50   | Albany (WA)                      | 22 256    | 17.3          | 3.1                  |
| 51   | Devonport (Tas.)                 | 21 528    | 7.6           | 3.9                  |
| 52   | Whyalla (SA)                     | 21 211    | 22.6          | 3.0                  |
| 53   | Maryborough (Qld)                | 21 123    | 6.9           | 2.8                  |
| 54   | Goulburn (NSW)                   | 20 846    | 6.6           | 1.9                  |
| 55   | Palmerston (NT)                  | 20 505    | 14.0          | 10.9                 |
| 56   | Mount Isa (Qld)                  | 20 369    | 12.1          | 15.0                 |
| 57   | Armidale (NSW)                   | 20 068    | 10.3          | 5.3                  |
| 58   | Broken Hill (NSW)                | 19 753    | 4.5           | 5.2                  |
| 59   | Traralgon (Vic.)                 | 19 569    | 11.7          | 0.8                  |
| 60   | Burnie-Somerset (Tas.)           | 18 064    | 7.3           | 4.8                  |
| 61   | Katoomba-Wentworth Falls (NSW)   | 17 999    | 20.5          | 1.6                  |
| 62   | Forster-Tuncurry (NSW)           | 17 939    | 8.9           | 3.1                  |

(a) Comprises persons of Aboriginal origin, Torres Strait Islander origin, or both Aboriginal and Torres Strait Islander origin.

URBAN CENTRES, Ranked by total number of persons *continued*

| Rank | Urban Centre                    | Persons | Born overseas | Indigenous origin(a) |
|------|---------------------------------|---------|---------------|----------------------|
|      |                                 | no.     | %             | %                    |
| 63   | Cessnock-Bellbird (NSW)         | 17 791  | 5.6           | 2.9                  |
| 64   | Grafton (NSW)                   | 17 380  | 4.3           | 5.0                  |
| 65   | Kwinana (WA)                    | 17 339  | 29.5          | 3.6                  |
| 66   | Gawler (SA)                     | 16 779  | 18.0          | 1.0                  |
| 67   | Taree (NSW)                     | 16 621  | 6.1           | 5.4                  |
| 68   | Ballina (NSW)                   | 16 517  | 9.0           | 2.6                  |
| 69   | Wangaratta (Vic.)               | 16 310  | 9.0           | 0.7                  |
| 70   | Griffith (NSW)                  | 15 937  | 18.0          | 4.5                  |
| 71   | Moe-Yallourn (Vic.)             | 15 352  | 16.8          | 1.1                  |
| 72   | Cairns Northern Beaches (Qld)   | 15 245  | 23.4          | 2.7                  |
| 73   | Broome (WA)                     | 15 242  | 12.4          | 17.8                 |
| 74   | Kingston-Blackmans Bay (Tas.)   | 14 767  | 15.4          | 2.6                  |
| 75   | Busselton (WA)                  | 13 863  | 14.0          | 1.9                  |
| 76   | Echuca-Moama (Vic./NSW)         | 13 744  | 6.0           | 3.0                  |
| 77   | Sawtell (NSW)                   | 13 733  | 9.3           | 2.9                  |
| 78   | Morwell (Vic.)                  | 13 505  | 17.1          | 2.1                  |
| 79   | Port Pirie (SA)                 | 13 253  | 7.8           | 2.4                  |
| 80   | Horsham (Vic.)                  | 13 201  | 5.0           | 1.3                  |
| 81   | Port Augusta (SA)               | 13 153  | 7.5           | 15.5                 |
| 82   | Crafers-Bridgewater (SA)        | 13 130  | 18.8          | 0.3                  |
| 83   | Murray Bridge (SA)              | 12 998  | 9.2           | 4.5                  |
| 84   | Bongaree (Qld)                  | 12 923  | 18.4          | 1.3                  |
| 85   | Nambour (Qld)                   | 12 822  | 13.3          | 2.7                  |
| 86   | Sale (Vic.)                     | 12 793  | 10.9          | 1.0                  |
| 87   | Port Hedland (WA)               | 12 697  | 21.6          | 14.4                 |
| 88   | Port Lincoln (SA)               | 12 630  | 8.9           | 4.8                  |
| 89   | Ocean Grove-Barwon Heads (Vic.) | 12 581  | 12.1          | 0.4                  |
| 90   | Singleton (NSW)                 | 12 495  | 7.0           | 2.6                  |
| 91   | Raymond Terrace (NSW)           | 12 482  | 8.9           | 3.8                  |
| 92   | Kurri Kurri-Weston (NSW)        | 12 317  | 5.3           | 2.8                  |
| 93   | Kiama (NSW)                     | 12 241  | 13.7          | 0.8                  |
| 94   | Bacchus Marsh (Vic.)            | 12 107  | 11.3          | 0.6                  |
| 95   | Warwick (Qld)                   | 11 981  | 5.8           | 3.1                  |
| 96   | Pakenham (Vic.)                 | 11 283  | 13.2          | 0.5                  |
| 97   | Lithgow (NSW)                   | 11 023  | 8.0           | 2.9                  |
| 98   | Karratha (WA)                   | 10 730  | 16.5          | 5.5                  |
| 99   | Yeppoon (Qld)                   | 10 656  | 10.6          | 3.1                  |
| 100  | Gympie (Qld)                    | 10 582  | 7.3           | 1.9                  |
| 101  | Bairnsdale (Vic.)               | 10 557  | 7.5           | 3.5                  |
| 102  | Warragul (Vic.)                 | 10 405  | 8.9           | 0.7                  |
| 103  | Bowral (NSW)                    | 10 325  | 16.0          | 0.5                  |
| 104  | Batemans Bay (NSW)              | 10 181  | 14.1          | 3.6                  |
| 105  | Colac (Vic.)                    | 10 164  | 5.4           | 0.5                  |
| 106  | Lawson-Hazelbrook (NSW)         | 10 127  | 18.0          | 1.9                  |
| 107  | Emerald (Qld)                   | 10 037  | 9.9           | 3.1                  |
| 108  | Muswellbrook (NSW)              | 10 010  | 5.2           | 3.9                  |
| 109  | Parkes (NSW)                    | 9 789   | 5.3           | 4.8                  |
| 110  | Swan Hill (Vic.)                | 9 738   | 5.6           | 3.7                  |
| 111  | Dalby (Qld)                     | 9 693   | 4.8           | 5.6                  |
| 112  | Ulladulla (NSW)                 | 9 583   | 12.1          | 2.3                  |
| 113  | Portland (Vic.)                 | 9 566   | 7.5           | 1.2                  |
| 114  | Inverell (NSW)                  | 9 525   | 3.5           | 5.7                  |
| 115  | Ulverstone (Tas.)               | 9 499   | 6.9           | 5.8                  |
| 116  | Esperance (WA)                  | 9 365   | 11.9          | 4.2                  |
| 117  | Moree (NSW)                     | 9 247   | 6.2           | 21.2                 |
| 118  | Lara (Vic.)                     | 9 182   | 14.8          | 0.5                  |
| 119  | Casino (NSW)                    | 9 151   | 4.1           | 7.4                  |
| 120  | Hamilton (Vic.)                 | 9 118   | 6.2           | 0.7                  |
| 121  | Mount Barker (SA)               | 9 114   | 12.4          | 0.8                  |
| 122  | Victor Harbor (SA)              | 8 923   | 18.3          | 0.9                  |
| 123  | Cowra (NSW)                     | 8 693   | 5.5           | 6.9                  |
| 124  | Mudgee (NSW)                    | 8 603   | 7.5           | 2.7                  |
| 125  | Benalla (Vic.)                  | 8 593   | 6.9           | 1.3                  |

(a) Comprises persons of Aboriginal origin, Torres Strait Islander origin, or both Aboriginal and Torres Strait Islander origin.

URBAN CENTRES, Ranked by total number of persons *continued*

| Rank | Urban Centre                           | Persons | Born overseas | Indigenous origin(a) |
|------|--|---------|---------------|----------------------|
|      |  | no.     | %             | %                    |
| 126  | Charters Towers (Qld)                  | 8 454   | 6.2           | 8.5                  |
| 127  | Kempsey (NSW)                          | 8 444   | 4.2           | 16.8                 |
| 128  | Innisfail (Qld)                        | 8 396   | 13.7          | 14.5                 |
| 129  | Bowen (Qld)                            | 8 368   | 14.8          | 6.1                  |
| 130  | Wangi-Rathmines (NSW)                  | 8 358   | 9.2           | 1.4                  |
| 131  | Ayr (Qld)                              | 8 337   | 8.7           | 6.4                  |
| 132  | Nelson Bay (NSW)                       | 7 968   | 13.5          | 1.3                  |
| 133  | Torquay (Vic.)                         | 7 943   | 11.3          | 0.2                  |
| 134  | Gunnedah (NSW)                         | 7 855   | 3.8           | 10.9                 |
| 135  | Deniliquin (NSW)                       | 7 781   | 5.4           | 2.7                  |
| 136  | St Georges Basin-Sanctuary Point (NSW) | 7 604   | 14.5          | 3.3                  |
| 137  | Murwillumbah (NSW)                     | 7 543   | 8.7           | 1.6                  |
| 138  | Maryborough (Vic.)                     | 7 471   | 6.3           | 0.9                  |
| 139  | Clifton Springs (Vic.)                 | 7 283   | 13.8          | 0.5                  |
| 140  | Carnarvon (WA)                         | 7 189   | 16.9          | 15.5                 |
| 141  | Kingaroy (Qld)                         | 7 148   | 7.0           | 1.5                  |
| 142  | Healesville (Vic.)                     | 7 133   | 14.9          | 2.6                  |
| 143  | Forbes (NSW)                           | 7 094   | 3.7           | 6.1                  |
| 144  | Ararat (Vic.)                          | 7 043   | 6.9           | 0.5                  |
| 145  | Collie (WA)                            | 6 946   | 11.7          | 3.4                  |
| 146  | Cooma (NSW)                            | 6 914   | 14.3          | 0.9                  |
| 147  | Leeton (NSW)                           | 6 900   | 8.5           | 3.0                  |
| 148  | Mareeba (Qld)                          | 6 883   | 15.2          | 13.7                 |
| 149  | Castlemaine (Vic.)                     | 6 822   | 8.3           | 0.6                  |
| 150  | Young (NSW)                            | 6 821   | 5.2           | 2.4                  |
| 151  | Leopold (Vic.)                         | 6 771   | 12.7          | 0.6                  |
| 152  | Bridgewater-Gagebrook (Tas.)           | 6 692   | 3.7           | 9.8                  |
| 153  | Moss Vale (NSW)                        | 6 601   | 13.2          | 1.7                  |
| 154  | Katherine (NT)                         | 6 493   | 10.6          | 24.1                 |
| 155  | Camden Haven (NSW)                     | 6 461   | 9.8           | 1.2                  |
| 156  | Seymour (Vic.)                         | 6 422   | 8.3           | 1.6                  |
| 157  | Medowie (NSW)                          | 6 286   | 8.8           | 2.0                  |
| 158  | Mittagong (NSW)                        | 6 257   | 14.3          | 1.6                  |
| 159  | Narrabri (NSW)                         | 6 235   | 3.6           | 8.7                  |
| 160  | Tumut (NSW)                            | 6 195   | 7.7           | 3.7                  |
| 161  | Wonthaggi (Vic.)                       | 6 137   | 13.2          | 0.6                  |
| 162  | Northam (WA)                           | 6 137   | 12.9          | 8.2                  |
| 163  | Stawell (Vic.)                         | 6 133   | 4.8           | 1.0                  |
| 164  | Moranbah (Qld)                         | 6 125   | 7.8           | 2.0                  |
| 165  | Nambucca Heads (NSW)                   | 6 121   | 10.7          | 6.0                  |
| 166  | Emerald (Vic.)                         | 6 111   | 18.2          | 0.3                  |
| 167  | Golden Bay-Singleton (WA)              | 6 033   | 26.4          | 1.0                  |
| 168  | Byron Bay (NSW)                        | 5 919   | 16.1          | 1.1                  |
| 169  | Corowa-Wahgunyah (NSW/Vic.)            | 5 907   | 6.7           | 0.6                  |
| 170  | Roma (Qld)                             | 5 894   | 4.3           | 7.8                  |
| 171  | Atherton (Qld)                         | 5 846   | 14.5          | 7.2                  |
| 172  | Lennox Head (NSW)                      | 5 810   | 9.6           | 1.0                  |
| 173  | Drouin (Vic.)                          | 5 803   | 10.2          | 2.2                  |
| 174  | Glen Innes (NSW)                       | 5 706   | 5.4           | 4.8                  |
| 175  | Yarrawonga-Mulwala (Vic./NSW)          | 5 697   | 7.6           | 0.6                  |
| 176  | Yamba (NSW)                            | 5 622   | 8.9           | 3.9                  |
| 177  | Deeragun (Qld)                         | 5 617   | 9.2           | 5.1                  |
| 178  | Kyabram (Vic.)                         | 5 525   | 7.1           | 1.5                  |
| 179  | Aldinga Beach (SA)                     | 5 518   | 19.2          | 1.5                  |
| 180  | Lemon Tree Passage (NSW)               | 5 490   | 11.3          | 2.3                  |
| 181  | Cootamundra (NSW)                      | 5 482   | 4.0           | 4.3                  |
| 182  | Lakes Entrance (Vic.)                  | 5 476   | 12.2          | 3.2                  |
| 183  | Goondiwindi (Qld)                      | 5 475   | 4.4           | 3.0                  |
| 184  | Ellenbrook (WA)                        | 5 448   | 27.9          | 1.5                  |
| 185  | Biloela (Qld)                          | 5 443   | 8.0           | 3.0                  |
| 186  | Kununurra (WA)                         | 5 220   | 11.6          | 15.1                 |
| 187  | Humpty Doo-McMinns Lagoon (NT)         | 5 214   | 15.6          | 6.0                  |
| 188  | Helensburgh (NSW)                      | 5 062   | 10.2          | 1.2                  |

(a) Comprises persons of Aboriginal origin, Torres Strait Islander origin, or both Aboriginal and Torres Strait Islander origin.

URBAN CENTRES, Ranked by total number of persons *continued*

| Rank | Urban Centre                        | Persons | Born overseas | Indigenous origin(a) |
|------|-------------------------------------|---------|---------------|----------------------|
|      |                                     | no.     | %             | %                    |
| 189  | Gatton (Qld)                        | 5 027   | 9.7           | 2.0                  |
| 190  | Bargara (Qld)                       | 5 009   | 17.3          | 1.0                  |
| 191  | New Norfolk (Tas.)                  | 5 008   | 5.2           | 3.6                  |
| 192  | Salamander Bay-Soldiers Point (NSW) | 4 957   | 12.2          | 1.3                  |
| 193  | Blackwater (Qld)                    | 4 914   | 7.6           | 4.3                  |
| 194  | Yass (NSW)                          | 4 886   | 7.7           | 3.0                  |
| 195  | Merimbula (NSW)                     | 4 864   | 13.8          | 0.6                  |
| 196  | Churchill (Vic.)                    | 4 826   | 15.6          | 1.6                  |
| 197  | Wauchope (NSW)                      | 4 759   | 5.8           | 4.8                  |
| 198  | Alstonville (NSW)                   | 4 747   | 8.6           | 1.7                  |
| 199  | Naracoorte (SA)                     | 4 745   | 8.5           | 1.4                  |
| 200  | Wellington (NSW)                    | 4 672   | 4.1           | 17.1                 |

(a) Comprises persons of Aboriginal origin, Torres Strait Islander origin, or both Aboriginal and Torres Strait Islander origin.

## URBAN CENTRES, Ranked by rate of increase in number of persons enumerated

| Rank | Urban Centre                           | Increase | Persons<br>2001 | Persons<br>1996(a) |
|------|--|----------|-----------------|--------------------|
|      |  | %        | no.             | no.                |
| 1    | Ellenbrook (WA)                        | 847.5    | 5 448           | 575                |
| 2    | St Arnaud (Vic.)                       | 140.0    | 2 398           | 999                |
| 3    | Launching Place (Vic.)                 | 136.7    | 1 605           | 678                |
| 4    | Woori Yallock (Vic.)                   | 131.4    | 2 002           | 865                |
| 5    | New Gisborne (Vic.)                    | 128.3    | 1 041           | 456                |
| 6    | Braidwood (NSW)                        | 121.9    | 1 003           | 452                |
| 7    | Kuranda (Qld)                          | 116.0    | 1 432           | 663                |
| 8    | Moore Park (Qld)                       | 106.9    | 1 287           | 622                |
| 9    | Mount Macedon (Vic.)                   | 76.6     | 1 183           | 670                |
| 10   | Bannockburn (Vic.)                     | 73.5     | 1 523           | 878                |
| 11   | Coolooloa Village (Qld)                | 71.3     | 1 045           | 610                |
| 12   | Palmerston (NT)                        | 68.0     | 20 505          | 12 208             |
| 13   | Riddells Creek (Vic.)                  | 65.2     | 2 256           | 1 366              |
| 14   | Golden Bay-Singleton (WA)              | 64.7     | 6 033           | 3 663              |
| 15   | The Vines (WA)                         | 60.4     | 1 389           | 866                |
| 16   | Agnes Water (Qld)                      | 58.7     | 1 241           | 782                |
| 17   | Kinglake (Vic.)                        | 57.9     | 1 091           | 691                |
| 18   | Palmwoods (Qld)                        | 54.4     | 2 278           | 1 475              |
| 19   | Inverloch (Vic.)                       | 53.7     | 3 738           | 2 432              |
| 20   | Sandstone Point (Qld)                  | 53.7     | 2 144           | 1 395              |
| 21   | Bonny Hills (NSW)                      | 49.8     | 2 191           | 1 463              |
| 22   | Doomadgee (Qld)                        | 48.5     | 1 118           | 753                |
| 23   | Roxby Downs (SA)                       | 47.8     | 3 607           | 2 440              |
| 24   | Bushland Beach (Qld)                   | 46.2     | 1 652           | 1 130              |
| 25   | Paynesville (Vic.)                     | 43.7     | 2 850           | 1 983              |
| 26   | Woodford (Qld)                         | 43.3     | 2 308           | 1 611              |
| 27   | Jimboomba (Qld)                        | 40.3     | 4 393           | 3 132              |
| 28   | Dunsborough (WA)                       | 39.7     | 1 611           | 1 153              |
| 29   | Apollo Bay-Marengo (Vic.)              | 39.0     | 1 339           | 963                |
| 30   | Emu Park (Qld)                         | 38.7     | 2 691           | 1 940              |
| 31   | Tea Gardens (NSW)                      | 38.3     | 1 362           | 985                |
| 32   | Deeragun (Qld)                         | 37.9     | 5 617           | 4 074              |
| 33   | Bonnells Bay (NSW)                     | 37.8     | 2 679           | 1 944              |
| 34   | Koroit (Vic.)                          | 37.8     | 1 375           | 998                |
| 35   | Broome (WA)                            | 37.0     | 15 242          | 11 128             |
| 36   | Bangalow (NSW)                         | 37.0     | 1 222           | 892                |
| 37   | Port Fairy (Vic.)                      | 36.4     | 2 520           | 1 847              |
| 38   | Thredbo Village (NSW)                  | 36.2     | 2 782           | 2 043              |
| 39   | Aireys Inlet-Fairhaven (Vic.)          | 35.8     | 1 028           | 757                |
| 40   | Whittlesea (Vic.)                      | 35.7     | 2 367           | 1 744              |
| 41   | Highfields (Qld)                       | 34.8     | 3 636           | 2 697              |
| 42   | Wamuran (Qld)                          | 34.3     | 1 042           | 776                |
| 43   | Callala Bay (NSW)                      | 33.9     | 2 331           | 1 741              |
| 44   | Karuah (NSW)                           | 33.8     | 1 070           | 800                |
| 45   | Torquay (Vic.)                         | 33.2     | 7 943           | 5 963              |
| 46   | Emerald (Vic.)                         | 31.2     | 6 111           | 4 657              |
| 47   | Busselton (WA)                         | 30.7     | 13 863          | 10 603             |
| 48   | Kilmore (Vic.)                         | 30.6     | 3 520           | 2 696              |
| 49   | Wongaling Beach (Qld)                  | 30.5     | 1 227           | 940                |
| 50   | Pottsville Beach (NSW)                 | 30.3     | 2 577           | 1 978              |
| 51   | Fitzroy Crossing (WA)                  | 30.2     | 1 448           | 1 112              |
| 52   | Campbells Creek (Vic.)                 | 30.0     | 1 083           | 833                |
| 53   | Suffolk Park (NSW)                     | 29.9     | 3 263           | 2 511              |
| 54   | Lennox Head (NSW)                      | 29.5     | 5 810           | 4 487              |
| 55   | Margaret River (WA)                    | 29.1     | 3 629           | 2 810              |
| 56   | Karumba (Qld)                          | 29.0     | 1 329           | 1 030              |
| 57   | Clunes (Vic.)                          | 28.6     | 1 088           | 846                |
| 58   | Tura Beach (NSW)                       | 28.5     | 2 100           | 1 634              |
| 59   | Russell-Macleay Islands (Qld)          | 28.5     | 3 757           | 2 924              |
| 60   | Yarra Junction (Vic.)                  | 27.8     | 1 641           | 1 284              |
| 61   | Anglesea (Vic.)                        | 27.4     | 2 192           | 1 721              |
| 62   | Walkerston (Qld)                       | 27.3     | 1 911           | 1 501              |
| 63   | St Georges Basin-Sanctuary Point (NSW) | 27.2     | 7 604           | 5 978              |

(a) 1996 figures based on 2001 geographic boundaries.

| Rank | Urban Centre                        | Increase | Persons<br>2001 | Persons<br>1996(a) |
|------|-------------------------------------|----------|-----------------|--------------------|
|      |                                     | %        | no.             | no.                |
| 64   | Wallan (Vic.)                       | 26.8     | 3 950           | 3 115              |
| 65   | Airlie Beach (Qld)                  | 26.6     | 3 017           | 2 383              |
| 66   | Goondiwindi (Qld)                   | 25.9     | 5 475           | 4 347              |
| 67   | Anna Bay (NSW)                      | 25.6     | 2 435           | 1 938              |
| 68   | Lara (Vic.)                         | 25.6     | 9 182           | 7 311              |
| 69   | Denham (WA)                         | 25.5     | 1 388           | 1 106              |
| 70   | Newhaven (Vic.)                     | 25.5     | 1 364           | 1 087              |
| 71   | Maleny (Qld)                        | 25.5     | 1 104           | 880                |
| 72   | Smithfield (Qld)                    | 25.4     | 3 017           | 2 406              |
| 73   | Bungendore (NSW)                    | 25.3     | 1 682           | 1 342              |
| 74   | Gwandalan (NSW)                     | 25.0     | 4 533           | 3 625              |
| 75   | Cockatoo (Vic.)                     | 24.7     | 3 482           | 2 792              |
| 76   | Romsey (Vic.)                       | 24.2     | 2 938           | 2 365              |
| 77   | Port Douglas (Qld)                  | 24.2     | 3 499           | 2 817              |
| 78   | Leopold (Vic.)                      | 23.8     | 6 771           | 5 470              |
| 79   | Kalbarri (WA)                       | 23.6     | 2 123           | 1 717              |
| 80   | Lake Munmorah (NSW)                 | 23.5     | 3 236           | 2 620              |
| 81   | Denmark (WA)                        | 23.2     | 2 433           | 1 975              |
| 82   | Jurien (WA)                         | 23.0     | 1 145           | 931                |
| 83   | Kooralbyn (Qld)                     | 22.8     | 899             | 732                |
| 84   | Rainbow Beach (Qld)                 | 22.6     | 997             | 813                |
| 85   | Angle Vale (SA)                     | 22.0     | 1 229           | 1 007              |
| 86   | Ballan (Vic.)                       | 22.0     | 1 722           | 1 411              |
| 87   | Corlette (NSW)                      | 21.8     | 2 675           | 2 196              |
| 88   | Victor Harbor (SA)                  | 21.8     | 8 923           | 7 328              |
| 89   | Rockingham (WA)                     | 21.7     | 60 529          | 49 751             |
| 90   | Salamander Bay-Soldiers Point (NSW) | 21.6     | 4 957           | 4 078              |
| 91   | Drouin (Vic.)                       | 21.3     | 5 803           | 4 785              |
| 92   | Gerringong (NSW)                    | 20.9     | 3 487           | 2 885              |
| 93   | Stoneville (WA)                     | 20.6     | 1 601           | 1 327              |
| 94   | Cannonvale (Qld)                    | 20.6     | 3 552           | 2 945              |
| 95   | Sellicks Beach (SA)                 | 19.9     | 1 485           | 1 239              |
| 96   | Malanda (Qld)                       | 19.7     | 1 013           | 846                |
| 97   | Basin View (NSW)                    | 19.6     | 1 204           | 1 007              |
| 98   | Gold Coast-Tweed Heads (Qld/NSW)    | 19.6     | 406 619         | 339 853            |
| 99   | Beaudesert (Qld)                    | 19.5     | 4 452           | 3 727              |
| 100  | Bowral (NSW)                        | 19.4     | 10 325          | 8 646              |
| 101  | Yamba (NSW)                         | 19.4     | 5 622           | 4 709              |
| 102  | Dodges Ferry (Tas.)                 | 19.2     | 2 475           | 2 077              |
| 103  | Sunshine Coast (Qld)                | 19.1     | 165 089         | 138 644            |
| 104  | Aldinga Beach (SA)                  | 19.0     | 5 518           | 4 636              |
| 105  | Tuross Heads (NSW)                  | 19.0     | 2 115           | 1 777              |
| 106  | Medowie (NSW)                       | 18.9     | 6 286           | 5 288              |
| 107  | Mandurah (WA)                       | 18.7     | 46 549          | 39 223             |
| 108  | Pakenham (Vic.)                     | 18.7     | 11 283          | 9 506              |
| 109  | Gisborne (Vic.)                     | 18.5     | 4 231           | 3 570              |
| 110  | Lake Cathie (NSW)                   | 18.5     | 2 095           | 1 768              |
| 111  | Dongara (WA)                        | 18.0     | 2 199           | 1 864              |
| 112  | Willunga (SA)                       | 17.7     | 1 902           | 1 616              |
| 113  | Cobram (Vic.)                       | 17.7     | 4 542           | 3 859              |
| 114  | Millmerran (Qld)                    | 17.6     | 1 240           | 1 054              |
| 115  | Drysdale (Vic.)                     | 17.6     | 1 727           | 1 468              |
| 116  | South West Rocks (NSW)              | 17.5     | 4 108           | 3 497              |
| 117  | Alice River (Qld)                   | 17.5     | 1 359           | 1 157              |
| 118  | Mossy Point-Broulee (NSW)           | 17.1     | 1 623           | 1 386              |
| 119  | Oakdale (NSW)                       | 17.1     | 1 027           | 877                |
| 120  | Virginia-Bees Creek (NT)            | 17.1     | 2 529           | 2 159              |
| 121  | Murrumbateman (NSW)                 | 17.0     | 1 269           | 1 085              |
| 122  | Boambee (NSW)                       | 16.8     | 1 149           | 984                |
| 123  | Koo-Wee-Rup (Vic.)                  | 16.7     | 1 304           | 1 117              |
| 124  | Goolwa (SA)                         | 16.7     | 4 330           | 3 710              |
| 125  | Bongaree (Qld)                      | 16.4     | 12 923          | 11 100             |
| 126  | Cooktown (Qld)                      | 16.4     | 1 572           | 1 351              |
| 127  | Old Beach (Tas.)                    | 16.1     | 1 979           | 1 705              |

(a) 1996 figures based on 2001 geographic boundaries.

| Rank | Urban Centre                    | Increase | Persons<br>2001 | Persons<br>1996(a) |
|------|---------------------------------|----------|-----------------|--------------------|
|      |                                 | %        | no.             | no.                |
| 128  | Pontville (Tas.)                | 16.0     | 1 652           | 1 424              |
| 129  | Chain Valley Bay (NSW)          | 15.9     | 2 625           | 2 264              |
| 130  | Mildura (Vic.)                  | 15.8     | 27 931          | 24 123             |
| 131  | Warragul (Vic.)                 | 15.7     | 10 405          | 8 994              |
| 132  | Hurstbridge (Vic.)              | 15.5     | 3 095           | 2 679              |
| 133  | Bellbowrie (Qld)                | 15.5     | 4 387           | 3 798              |
| 134  | Pearcedale (Vic.)               | 15.5     | 2 191           | 1 897              |
| 135  | Mount Barker (SA)               | 15.4     | 9 114           | 7 896              |
| 136  | Winton (Qld)                    | 15.4     | 1 313           | 1 138              |
| 137  | Howlong (NSW)                   | 15.1     | 1 949           | 1 693              |
| 138  | Cowes (Vic.)                    | 15.1     | 3 501           | 3 043              |
| 139  | Warmambool (Vic.)               | 14.9     | 26 669          | 23 208             |
| 140  | Bargo (NSW)                     | 14.7     | 3 055           | 2 663              |
| 141  | Ulladulla (NSW)                 | 14.6     | 9 583           | 8 359              |
| 142  | Nelson Bay (NSW)                | 14.3     | 7 968           | 6 971              |
| 143  | Sussex Inlet (NSW)              | 14.2     | 3 027           | 2 651              |
| 144  | Tannum Sands (Qld)              | 13.8     | 3 624           | 3 184              |
| 145  | Colo Vale (NSW)                 | 13.7     | 1 177           | 1 035              |
| 146  | Fingal Bay (NSW)                | 13.7     | 1 580           | 1 390              |
| 147  | Thirlmere (NSW)                 | 13.7     | 2 746           | 2 416              |
| 148  | Yarrawonga-Mulwala (Vic./NSW)   | 13.6     | 5 697           | 5 013              |
| 149  | Sunbury (Vic.)                  | 13.6     | 25 086          | 22 074             |
| 150  | Coral Bay (WA)                  | 13.6     | 1 008           | 887                |
| 151  | Bunbury (WA)                    | 13.5     | 45 153          | 39 798             |
| 152  | Bargara (Qld)                   | 13.5     | 5 009           | 4 413              |
| 153  | Nairne (SA)                     | 13.4     | 2 776           | 2 449              |
| 154  | Galiwinku (NT)                  | 13.4     | 1 457           | 1 285              |
| 155  | St George (Qld)                 | 13.3     | 2 779           | 2 453              |
| 156  | Weipa (Qld)                     | 13.3     | 2 487           | 2 196              |
| 157  | Woodside (SA)                   | 13.2     | 1 566           | 1 383              |
| 158  | Bogangar (NSW)                  | 13.2     | 3 024           | 2 671              |
| 159  | Broadford (Vic.)                | 13.2     | 2 656           | 2 346              |
| 160  | Buxton (NSW)                    | 12.9     | 1 466           | 1 298              |
| 161  | Capel (WA)                      | 12.7     | 1 414           | 1 255              |
| 162  | Macedon (Vic.)                  | 12.7     | 1 414           | 1 255              |
| 163  | Port Macquarie (NSW)            | 12.5     | 37 696          | 33 511             |
| 164  | Griffith (NSW)                  | 12.5     | 15 937          | 14 164             |
| 165  | Cairns Northern Beaches (Qld)   | 12.3     | 15 245          | 13 576             |
| 166  | Healesville (Vic.)              | 12.3     | 7 133           | 6 354              |
| 167  | Parkerville (WA)                | 12.2     | 1 544           | 1 376              |
| 168  | Gawler (SA)                     | 12.2     | 16 779          | 14 955             |
| 169  | Alexandra (Vic.)                | 12.1     | 2 084           | 1 859              |
| 170  | Malua Bay (NSW)                 | 12.1     | 1 673           | 1 493              |
| 171  | Ocean Grove-Barwon Heads (Vic.) | 12.0     | 12 581          | 11 236             |
| 172  | McLaren Vale (SA)               | 11.9     | 2 583           | 2 308              |
| 173  | Hamilton Island (Qld)           | 11.7     | 1 437           | 1 287              |
| 174  | Tin Can Bay (Qld)               | 11.6     | 1 968           | 1 763              |
| 175  | Yeppoon (Qld)                   | 11.5     | 10 656          | 9 558              |
| 176  | Merimbula (NSW)                 | 11.5     | 4 864           | 4 363              |
| 177  | Cloncurry (Qld)                 | 11.5     | 2 731           | 2 450              |
| 178  | Mannum (SA)                     | 11.2     | 2 187           | 1 966              |
| 179  | Yarra Glen (Vic.)               | 11.2     | 1 369           | 1 231              |
| 180  | Camden Haven (NSW)              | 11.1     | 6 461           | 5 814              |
| 181  | South Golden Beach (NSW)        | 11.1     | 1 470           | 1 323              |
| 182  | Bermagui (NSW)                  | 11.1     | 1 319           | 1 187              |
| 183  | Portarlington (Vic.)            | 11.1     | 2 673           | 2 407              |
| 184  | Boyne Island (Qld)              | 11.1     | 3 523           | 3 170              |
| 185  | Kwinana (WA)                    | 11.0     | 17 339          | 15 627             |
| 186  | Shepparton-Mooroopna (Vic.)     | 11.0     | 35 754          | 32 212             |
| 187  | Bowen Mountain (NSW)            | 10.9     | 1 341           | 1 209              |
| 188  | Bright (Vic.)                   | 10.8     | 2 086           | 1 883              |
| 189  | Eagle Heights (Qld)             | 10.8     | 2 202           | 1 987              |
| 190  | Korumburra (Vic.)               | 10.7     | 3 032           | 2 739              |
| 191  | Robertson (NSW)                 | 10.6     | 1 019           | 921                |

(a) 1996 figures based on 2001 geographic boundaries.



| Rank | Urban Centre            | Increase | Persons<br>2001 | Persons<br>1996(a) |
|------|-------------------------|----------|-----------------|--------------------|
|      |                         | %        | no.             | no.                |
| 192  | Nuriootpa (SA)          | 10.6     | 3 845           | 3 478              |
| 193  | Shoalhaven Heads (NSW)  | 10.6     | 2 736           | 2 473              |
| 194  | Hillston (NSW)          | 10.5     | 1 208           | 1 093              |
| 195  | Williamstown (SA)       | 10.5     | 1 273           | 1 152              |
| 196  | Mundaring (WA)          | 10.5     | 2 652           | 2 400              |
| 197  | Echuca-Moama (Vic./NSW) | 10.4     | 13 744          | 12 447             |
| 198  | Kingscote (SA)          | 10.4     | 1 666           | 1 509              |
| 199  | Bundanoon (NSW)         | 10.3     | 1 937           | 1 756              |
| 200  | Milton (NSW)            | 10.2     | 1 130           | 1 025              |

(a) 1996 figures based on 2001 geographic boundaries.

## URBAN CENTRES, Ranked by rate of decrease in number of persons enumerated

| Rank | Urban Centre                 | Decrease | Persons     | Persons        |
|------|------------------------------|----------|-------------|----------------|
|      |                              | %        | 2001<br>no. | 1996(a)<br>no. |
| 1    | Paraburdoo (WA)              | 39.2     | 1 201       | 1 975          |
| 2    | Norseman (WA)                | 30.0     | 1 058       | 1 511          |
| 3    | Dysart (Qld)                 | 28.3     | 2 462       | 3 435          |
| 4    | Newman (WA)                  | 26.3     | 3 515       | 4 772          |
| 5    | Leinster (WA)                | 23.9     | 1 092       | 1 435          |
| 6    | Christmas Island (OT)        | 23.6     | 1 448       | 1 896          |
| 7    | Rosebery (Tas.)              | 22.8     | 1 108       | 1 436          |
| 8    | Kambalda West (WA)           | 20.8     | 2 841       | 3 588          |
| 9    | Tom Price (WA)               | 19.7     | 3 094       | 3 852          |
| 10   | Port Keats (NT)              | 18.6     | 1 048       | 1 288          |
| 11   | Blackwater (Qld)             | 17.0     | 4 914       | 5 920          |
| 12   | Tennant Creek (NT)           | 16.3     | 3 184       | 3 802          |
| 13   | Clermont (Qld)               | 14.4     | 2 038       | 2 380          |
| 14   | Monto (Qld)                  | 14.0     | 1 108       | 1 288          |
| 15   | Coolgardie (WA)              | 13.8     | 1 081       | 1 254          |
| 16   | East Bullsbrook (WA)         | 12.7     | 1 141       | 1 307          |
| 17   | Culcairn (NSW)               | 12.0     | 1 019       | 1 158          |
| 18   | Narrandera (NSW)             | 11.8     | 4 114       | 4 664          |
| 19   | Bombala (NSW)                | 11.5     | 1 221       | 1 380          |
| 20   | Heyfield (Vic.)              | 10.7     | 1 431       | 1 602          |
| 21   | Finley (NSW)                 | 10.7     | 1 909       | 2 137          |
| 22   | Queenstown (Tas.)            | 10.5     | 2 349       | 2 626          |
| 23   | Bridgewater-Gagebrook (Tas.) | 10.1     | 6 692       | 7 447          |
| 24   | Balranald (NSW)              | 9.7      | 1 282       | 1 419          |
| 25   | Peterborough (SA)            | 9.2      | 1 680       | 1 850          |
| 26   | Cobar (NSW)                  | 9.2      | 4 103       | 4 517          |
| 27   | Whyalla (SA)                 | 9.2      | 21 211      | 23 348         |
| 28   | Moura (Qld)                  | 9.0      | 1 793       | 1 971          |
| 29   | Coonabarabran (NSW)          | 8.8      | 2 736       | 3 000          |
| 30   | Katanning (WA)               | 8.8      | 3 676       | 4 030          |
| 31   | George Town (Tas.)           | 8.7      | 4 123       | 4 516          |
| 32   | Canowindra (NSW)             | 8.4      | 1 511       | 1 650          |
| 33   | Casino (NSW)                 | 8.3      | 9 151       | 9 979          |
| 34   | Walcha (NSW)                 | 8.3      | 1 484       | 1 618          |
| 35   | Rosedale (Vic.)              | 8.0      | 1 042       | 1 133          |
| 36   | Coober Pedy (SA)             | 7.9      | 2 440       | 2 648          |
| 37   | Bourke (NSW)                 | 7.6      | 2 558       | 2 769          |
| 38   | Walgett (NSW)                | 7.5      | 1 817       | 1 964          |
| 39   | Nyngan (NSW)                 | 7.4      | 2 067       | 2 233          |
| 40   | Ouyen (Vic.)                 | 7.4      | 1 156       | 1 248          |
| 41   | Sarina (Qld)                 | 7.1      | 2 966       | 3 193          |
| 42   | Cunnamulla (Qld)             | 7.1      | 1 357       | 1 460          |
| 43   | Denman (NSW)                 | 7.0      | 1 404       | 1 509          |
| 44   | Kandos (NSW)                 | 6.9      | 1 338       | 1 437          |
| 45   | Hay (NSW)                    | 6.9      | 2 693       | 2 892          |
| 46   | Perisher Village (NSW)       | 6.8      | 1 747       | 1 874          |
| 47   | Myrtleford (Vic.)            | 6.8      | 2 512       | 2 694          |
| 48   | Ingham (Qld)                 | 6.8      | 4 666       | 5 004          |
| 49   | Charlton (Vic.)              | 6.7      | 1 023       | 1 096          |
| 50   | Cootamundra (NSW)            | 6.7      | 5 482       | 5 873          |
| 51   | Coleraine (Vic.)             | 6.6      | 1 011       | 1 083          |
| 52   | Tailem Bend (SA)             | 6.6      | 1 390       | 1 488          |
| 53   | Warren (NSW)                 | 6.5      | 1 784       | 1 908          |
| 54   | Corryong (Vic.)              | 6.4      | 1 132       | 1 210          |
| 55   | Heywood (Vic.)               | 6.4      | 1 221       | 1 305          |
| 56   | Deloraine (Tas.)             | 6.4      | 2 030       | 2 168          |
| 57   | Coldstream (Vic.)            | 6.4      | 1 812       | 1 935          |
| 58   | Glen Innes (NSW)             | 6.3      | 5 706       | 6 092          |
| 59   | Uralla (NSW)                 | 6.2      | 2 304       | 2 455          |
| 60   | Warialda (NSW)               | 6.1      | 1 201       | 1 279          |
| 61   | Gloucester (NSW)             | 6.1      | 2 468       | 2 628          |
| 62   | Millicent (SA)               | 6.0      | 4 430       | 4 713          |
| 63   | Leonora (WA)                 | 6.0      | 1 072       | 1 140          |

(a) 1996 figures based on 2001 geographic boundaries.

| Rank | Urban Centre                | Decrease | Persons<br>2001 | Persons<br>1996(a) |
|------|-----------------------------|----------|-----------------|--------------------|
|      |                             | %        | no.             | no.                |
| 64   | Mount Isa (Qld)             | 5.9      | 20 369          | 21 635             |
| 65   | Innisfail (Qld)             | 5.8      | 8 396           | 8 914              |
| 66   | Forest Hill (NSW)           | 5.8      | 2 140           | 2 271              |
| 67   | Barcaldine (Qld)            | 5.7      | 1 492           | 1 583              |
| 68   | Jamestown (SA)              | 5.7      | 1 348           | 1 430              |
| 69   | Moranbah (Qld)              | 5.6      | 6 125           | 6 490              |
| 70   | Burnie-Somerset (Tas.)      | 5.5      | 18 064          | 19 114             |
| 71   | Wallerawang (NSW)           | 5.5      | 1 933           | 2 045              |
| 72   | Gunnedah (NSW)              | 5.4      | 7 855           | 8 301              |
| 73   | Armidale (NSW)              | 5.2      | 20 068          | 21 178             |
| 74   | Port Augusta (SA)           | 5.2      | 13 153          | 13 878             |
| 75   | Gatton (Qld)                | 5.2      | 5 027           | 5 303              |
| 76   | New Norfolk (Tas.)          | 5.2      | 5 008           | 5 282              |
| 77   | Wellington (NSW)            | 5.0      | 4 672           | 4 919              |
| 78   | Coraki (NSW)                | 5.0      | 1 157           | 1 218              |
| 79   | Home Hill (Qld)             | 5.0      | 2 907           | 3 060              |
| 80   | Beechworth (Vic.)           | 4.9      | 2 781           | 2 925              |
| 81   | Crystal Brook (SA)          | 4.9      | 1 258           | 1 323              |
| 82   | Barraba (NSW)               | 4.9      | 1 202           | 1 264              |
| 83   | Smithton (Tas.)             | 4.9      | 3 148           | 3 310              |
| 84   | Quirindi (NSW)              | 4.8      | 2 538           | 2 667              |
| 85   | Broken Hill (NSW)           | 4.8      | 19 753          | 20 750             |
| 86   | Forbes (NSW)                | 4.7      | 7 094           | 7 445              |
| 87   | Bowen (Qld)                 | 4.7      | 8 368           | 8 781              |
| 88   | Wondai (Qld)                | 4.7      | 1 266           | 1 328              |
| 89   | Muswellbrook (NSW)          | 4.7      | 10 010          | 10 500             |
| 90   | Wentworth (NSW)             | 4.7      | 1 433           | 1 503              |
| 91   | Quorn (SA)                  | 4.6      | 985             | 1 033              |
| 92   | Babinda (Qld)               | 4.6      | 1 168           | 1 224              |
| 93   | Kyogle (NSW)                | 4.5      | 2 733           | 2 861              |
| 94   | Charters Towers (Qld)       | 4.4      | 8 454           | 8 842              |
| 95   | Childers (Qld)              | 4.3      | 1 397           | 1 460              |
| 96   | Crookwell (NSW)             | 4.3      | 1 926           | 2 012              |
| 97   | Kilcoy (Qld)                | 4.2      | 1 442           | 1 506              |
| 98   | Avondale (NSW)              | 4.2      | 1 848           | 1 930              |
| 99   | Bingara (NSW)               | 4.2      | 1 170           | 1 221              |
| 100  | Guyra (NSW)                 | 4.2      | 1 721           | 1 796              |
| 101  | Chiltern (Vic.)             | 4.2      | 1 035           | 1 080              |
| 102  | Holbrook (NSW)              | 4.1      | 1 272           | 1 327              |
| 103  | Murrumburrah (Harden) (NSW) | 4.1      | 1 910           | 1 992              |
| 104  | Kerang (Vic.)               | 4.1      | 3 715           | 3 873              |
| 105  | Donald (Vic.)               | 4.1      | 1 326           | 1 382              |
| 106  | Wagin (WA)                  | 4.0      | 1 281           | 1 335              |
| 107  | Dimboola (Vic.)             | 4.0      | 1 493           | 1 555              |
| 108  | Penguin (Tas.)              | 3.9      | 2 908           | 3 026              |
| 109  | Sale (Vic.)                 | 3.9      | 12 793          | 13 310             |
| 110  | Calliope (Qld)              | 3.8      | 1 181           | 1 228              |
| 111  | Boorowa (NSW)               | 3.8      | 1 069           | 1 111              |
| 112  | Lismore (NSW)               | 3.8      | 27 193          | 28 259             |
| 113  | Jabiru (NT)                 | 3.7      | 1 524           | 1 583              |
| 114  | Portland (NSW)              | 3.7      | 1 814           | 1 884              |
| 115  | Middlemount (Qld)           | 3.7      | 2 051           | 2 129              |
| 116  | Gilgandra (NSW)             | 3.7      | 2 717           | 2 820              |
| 117  | Waroona (WA)                | 3.6      | 1 762           | 1 828              |
| 118  | Merredin (WA)               | 3.6      | 2 803           | 2 907              |
| 119  | Casterton (Vic.)            | 3.5      | 1 667           | 1 728              |
| 120  | Lithgow (NSW)               | 3.5      | 11 023          | 11 425             |
| 121  | Ayr (Qld)                   | 3.5      | 8 337           | 8 639              |
| 122  | Mount Morgan (Qld)          | 3.5      | 2 397           | 2 483              |
| 123  | Grafton (NSW)               | 3.4      | 17 380          | 18 001             |
| 124  | Collie (WA)                 | 3.4      | 6 946           | 7 188              |
| 125  | Rutherglen (Vic.)           | 3.4      | 1 838           | 1 902              |
| 126  | Coonamble (NSW)             | 3.3      | 2 658           | 2 750              |
| 127  | Gordonvale (Qld)            | 3.3      | 3 553           | 3 673              |

(a) 1996 figures based on 2001 geographic boundaries.

| Rank | Urban Centre             | Decrease | Persons<br>2001 | Persons<br>1996(a) |
|------|--------------------------|----------|-----------------|--------------------|
|      |                          | %        | no.             | no.                |
| 128  | Devonport (Tas.)         | 3.3      | 21 528          | 22 254             |
| 129  | Nathalia (Vic.)          | 3.2      | 1 409           | 1 455              |
| 130  | Gundagai (NSW)           | 3.1      | 1 990           | 2 054              |
| 131  | Maffra (Vic.)            | 3.0      | 3 904           | 4 026              |
| 132  | Hughenden (Qld)          | 3.0      | 1 397           | 1 440              |
| 133  | Dungog (NSW)             | 3.0      | 2 115           | 2 180              |
| 134  | Laidley (Qld)            | 3.0      | 2 251           | 2 320              |
| 135  | Nanango (Qld)            | 2.9      | 2 615           | 2 694              |
| 136  | Ulverstone (Tas.)        | 2.9      | 9 499           | 9 785              |
| 137  | Bairnsdale (Vic.)        | 2.9      | 10 557          | 10 874             |
| 138  | Westbury (Tas.)          | 2.9      | 1 241           | 1 278              |
| 139  | Narrabri (NSW)           | 2.8      | 6 235           | 6 417              |
| 140  | Yallourn North (Vic.)    | 2.8      | 1 182           | 1 216              |
| 141  | Orbost (Vic.)            | 2.8      | 2 086           | 2 146              |
| 142  | Yulara (NT)              | 2.8      | 1 797           | 1 848              |
| 143  | Parkes (NSW)             | 2.7      | 9 789           | 10 065             |
| 144  | Port Pirie (SA)          | 2.7      | 13 253          | 13 625             |
| 145  | Latrobe (Tas.)           | 2.7      | 2 689           | 2 763              |
| 146  | Werris Creek (NSW)       | 2.6      | 1 446           | 1 484              |
| 147  | West Wyalong (NSW)       | 2.5      | 3 326           | 3 413              |
| 148  | Longreach (Qld)          | 2.5      | 3 646           | 3 740              |
| 149  | Molong (NSW)             | 2.5      | 1 557           | 1 597              |
| 150  | Junee (NSW)              | 2.4      | 3 589           | 3 678              |
| 151  | Northam (WA)             | 2.4      | 6 137           | 6 285              |
| 152  | Wee Waa (NSW)            | 2.2      | 1 815           | 1 856              |
| 153  | Morwell (Vic.)           | 2.1      | 13 505          | 13 798             |
| 154  | Stawell (Vic.)           | 2.1      | 6 133           | 6 266              |
| 155  | Blayney (NSW)            | 2.1      | 2 612           | 2 668              |
| 156  | Wilberforce (NSW)        | 2.1      | 1 916           | 1 957              |
| 157  | Cooma (NSW)              | 2.1      | 6 914           | 7 061              |
| 158  | Warburton (Vic.)         | 2.0      | 1 989           | 2 030              |
| 159  | Moruya (NSW)             | 2.0      | 2 543           | 2 595              |
| 160  | Queenscliffe (Vic.)      | 2.0      | 3 733           | 3 809              |
| 161  | Kempsey (NSW)            | 2.0      | 8 444           | 8 614              |
| 162  | Lauderdale (Tas.)        | 1.9      | 2 437           | 2 485              |
| 163  | Goulburn (NSW)           | 1.9      | 20 846          | 21 250             |
| 164  | Kurri Kurri-Weston (NSW) | 1.9      | 12 317          | 12 550             |
| 165  | Macksville (NSW)         | 1.8      | 2 658           | 2 708              |
| 166  | Blackall (Qld)           | 1.8      | 1 401           | 1 427              |
| 167  | Gympie (Qld)             | 1.8      | 10 582          | 10 777             |
| 168  | Stratford (Vic.)         | 1.8      | 1 323           | 1 347              |
| 169  | Nambucca Heads (NSW)     | 1.8      | 6 121           | 6 231              |
| 170  | Boonah (Qld)             | 1.8      | 2 185           | 2 224              |
| 171  | Tathra (NSW)             | 1.7      | 1 646           | 1 675              |
| 172  | Beauty Point (Tas.)      | 1.6      | 1 162           | 1 181              |
| 173  | Maldon (Vic.)            | 1.6      | 1 231           | 1 251              |
| 174  | Aberdeen (NSW)           | 1.6      | 1 710           | 1 737              |
| 175  | Manilla (NSW)            | 1.5      | 2 037           | 2 067              |
| 176  | Condobolin (NSW)         | 1.4      | 3 051           | 3 095              |
| 177  | Grenfell (NSW)           | 1.4      | 1 925           | 1 952              |
| 178  | Booral (Qld)             | 1.4      | 1 141           | 1 157              |
| 179  | Bridgetown (WA)          | 1.4      | 2 091           | 2 120              |
| 180  | Cohuna (Vic.)            | 1.3      | 1 953           | 1 979              |
| 181  | Beaconsfield (Tas.)      | 1.3      | 1 000           | 1 013              |
| 182  | Murwillumbah (NSW)       | 1.2      | 7 543           | 7 638              |
| 183  | Lake Cargelligo (NSW)    | 1.2      | 1 203           | 1 218              |
| 184  | Huskisson (NSW)          | 1.2      | 3 289           | 3 330              |
| 185  | Hamilton (Vic.)          | 1.2      | 9 118           | 9 231              |
| 186  | Narrogin (WA)            | 1.2      | 4 424           | 4 477              |
| 187  | Donnybrook (WA)          | 1.2      | 1 611           | 1 630              |
| 188  | Mount Beauty (Vic.)      | 1.2      | 1 621           | 1 640              |
| 189  | Ceduna (SA)              | 1.1      | 2 569           | 2 598              |
| 190  | Cooranbong (NSW)         | 1.1      | 1 430           | 1 446              |
| 191  | Blackheath (NSW)         | 1.1      | 4 046           | 4 091              |

(a) 1996 figures based on 2001 geographic boundaries.

URBAN CENTRES, Ranked by rate of decrease in number of persons enumerated *continued*

| Rank | Urban Centre        | Decrease | Persons<br>2001 | Persons<br>1996(a) |
|------|---------------------|----------|-----------------|--------------------|
|      |                     | %        | no.             | no.                |
| 192  | Pinjarra (WA)       | 1.1      | 1 866           | 1 886              |
| 193  | Yarram (Vic.)       | 1.1      | 1 786           | 1 805              |
| 194  | Cardwell (Qld)      | 1.0      | 1 359           | 1 373              |
| 195  | Waikerie (SA)       | 1.0      | 1 764           | 1 782              |
| 196  | Oberon (NSW)        | 1.0      | 2 515           | 2 540              |
| 197  | Morisset (NSW)      | 1.0      | 1 038           | 1 048              |
| 198  | Scottsdale (Tas.)   | 0.9      | 1 901           | 1 919              |
| 199  | Wagga Wagga (NSW)   | 0.9      | 44 272          | 44 672             |
| 200  | Moe-Yallourn (Vic.) | 0.9      | 15 352          | 15 489             |

(a) 1996 figures based on 2001 geographic boundaries.

## URBAN CENTRES, Ranked by proportion of males(a)

| Rank | Urban Centre                   | Males Females |      |
|------|--------------------------------|---------------|------|
|      |                                | %             | %    |
| 1    | Leinster (WA)                  | 70.4          | 29.6 |
| 2    | Leonora (WA)                   | 63.2          | 36.8 |
| 3    | Forest Hill (NSW)              | 61.8          | 38.2 |
| 4    | Tieri (Qld)                    | 59.4          | 40.6 |
| 5    | Dysart (Qld)                   | 58.8          | 41.2 |
| 6    | Middlemount (Qld)              | 57.9          | 42.1 |
| 7    | Dampier (WA)                   | 57.6          | 42.4 |
| 8    | Norseman (WA)                  | 57.5          | 42.5 |
| 9    | Berridale (NSW)                | 57.4          | 42.6 |
| 10   | Rosebery (Tas.)                | 56.6          | 43.4 |
| 11   | Weipa (Qld)                    | 56.6          | 43.4 |
| 12   | Nhulunbuy (NT)                 | 56.4          | 43.6 |
| 13   | Christmas Island (OT)          | 56.4          | 43.6 |
| 14   | Coober Pedy (SA)               | 55.9          | 44.1 |
| 15   | Coolgardie (WA)                | 55.8          | 44.2 |
| 16   | Moranbah (Qld)                 | 55.8          | 44.2 |
| 17   | Perisher Village (NSW)         | 55.7          | 44.3 |
| 18   | Roxby Downs (SA)               | 55.6          | 44.4 |
| 19   | Wickham (WA)                   | 55.6          | 44.4 |
| 20   | East Bullsbrook (WA)           | 55.6          | 44.4 |
| 21   | Moura (Qld)                    | 55.3          | 44.7 |
| 22   | Blackwater (Qld)               | 55.3          | 44.7 |
| 23   | Jindabyne (NSW)                | 55.2          | 44.8 |
| 24   | Port Hedland (WA)              | 55.0          | 45.0 |
| 25   | Paraburdoo (WA)                | 55.0          | 45.0 |
| 26   | Karumba (Qld)                  | 55.0          | 45.0 |
| 27   | Cardwell (Qld)                 | 54.9          | 45.1 |
| 28   | Tom Price (WA)                 | 54.8          | 45.2 |
| 29   | Thredbo Village (NSW)          | 54.4          | 45.6 |
| 30   | Newman (WA)                    | 54.3          | 45.7 |
| 31   | Karratha (WA)                  | 54.1          | 45.9 |
| 32   | Kooralbyn (Qld)                | 53.8          | 46.2 |
| 33   | Brewarrina (NSW)               | 53.6          | 46.4 |
| 34   | Nagambie (Vic.)                | 53.3          | 46.7 |
| 35   | Cooktown (Qld)                 | 53.1          | 46.9 |
| 36   | Cloncurry (Qld)                | 53.1          | 46.9 |
| 37   | Lightning Ridge (NSW)          | 53.1          | 46.9 |
| 38   | Mount Isa (Qld)                | 53.0          | 47.0 |
| 39   | Beauty Point (Tas.)            | 53.0          | 47.0 |
| 40   | Coral Bay (WA)                 | 53.0          | 47.0 |
| 41   | Kalgoorlie-Boulder (WA)        | 52.9          | 47.1 |
| 42   | Humpty Doo-McMinns Lagoon (NT) | 52.9          | 47.1 |
| 43   | Virginia-Bees Creek (NT)       | 52.9          | 47.1 |
| 44   | Hillston (NSW)                 | 52.8          | 47.2 |
| 45   | Nanango (Qld)                  | 52.8          | 47.2 |
| 46   | Karuah (NSW)                   | 52.7          | 47.3 |
| 47   | Walgett (NSW)                  | 52.7          | 47.3 |
| 48   | Wee Waa (NSW)                  | 52.6          | 47.4 |
| 49   | Biloela (Qld)                  | 52.6          | 47.4 |
| 50   | Streaky Bay (SA)               | 52.5          | 47.5 |
| 51   | Tully (Qld)                    | 52.5          | 47.5 |
| 52   | Angle Vale (SA)                | 52.5          | 47.5 |
| 53   | Balranald (NSW)                | 52.3          | 47.7 |
| 54   | Kambalda West (WA)             | 52.2          | 47.8 |
| 55   | Carnarvon (WA)                 | 52.2          | 47.8 |
| 56   | Keith (SA)                     | 52.1          | 47.9 |
| 57   | Mundubbera (Qld)               | 52.1          | 47.9 |
| 58   | Bargo (NSW)                    | 52.0          | 48.0 |
| 59   | Agnes Water (Qld)              | 52.0          | 48.0 |
| 60   | Darwin (NT)                    | 52.0          | 48.0 |
| 61   | Cannonvale (Qld)               | 51.9          | 48.1 |
| 62   | Emerald (Qld)                  | 51.9          | 48.1 |
| 63   | Stanwell Park (NSW)            | 51.8          | 48.2 |
| 64   | Howard Springs (NT)            | 51.8          | 48.2 |

(a) Includes overseas visitors.

URBAN CENTRES, Ranked by proportion of males(a) *continued*

| Rank | Urban Centre                      | Males Females |      |
|------|-----------------------------------|---------------|------|
|      |                                   | %             | %    |
| 65   | Cunnamulla (Qld)                  | 51.8          | 48.2 |
| 66   | Winton (Qld)                      | 51.8          | 48.2 |
| 67   | Guyra (NSW)                       | 51.8          | 48.2 |
| 68   | Queenstown (Tas.)                 | 51.7          | 48.3 |
| 69   | Kununurra (WA)                    | 51.7          | 48.3 |
| 70   | Wallerawang (NSW)                 | 51.7          | 48.3 |
| 71   | Mossman (Qld)                     | 51.7          | 48.3 |
| 72   | Bordertown (SA)                   | 51.6          | 48.4 |
| 73   | Kinglake (Vic.)                   | 51.6          | 48.4 |
| 74   | Exmouth (WA)                      | 51.6          | 48.4 |
| 75   | Cobar (NSW)                       | 51.6          | 48.4 |
| 76   | Maningrida (NT)                   | 51.6          | 48.4 |
| 77   | Appin (NSW)                       | 51.5          | 48.5 |
| 78   | Jurien (WA)                       | 51.5          | 48.5 |
| 79   | Denman (NSW)                      | 51.5          | 48.5 |
| 80   | Howlong (NSW)                     | 51.5          | 48.5 |
| 81   | Moree (NSW)                       | 51.5          | 48.5 |
| 82   | The Vines (WA)                    | 51.4          | 48.6 |
| 83   | Yallourn North (Vic.)             | 51.4          | 48.6 |
| 84   | Cooloola Village (Qld)            | 51.4          | 48.6 |
| 85   | Iluka (NSW)                       | 51.4          | 48.6 |
| 86   | Windermere Park (NSW)             | 51.4          | 48.6 |
| 87   | Ardrossan (SA)                    | 51.3          | 48.7 |
| 88   | Hughenden (Qld)                   | 51.3          | 48.7 |
| 89   | Bowen (Qld)                       | 51.3          | 48.7 |
| 90   | Margaret River (WA)               | 51.3          | 48.7 |
| 91   | Oberon (NSW)                      | 51.3          | 48.7 |
| 92   | Deeragun (Qld)                    | 51.3          | 48.7 |
| 93   | St George (Qld)                   | 51.3          | 48.7 |
| 94   | Collinsville (Qld)                | 51.3          | 48.7 |
| 95   | Bushland Beach (Qld)              | 51.2          | 48.8 |
| 96   | Kilmore (Vic.)                    | 51.2          | 48.8 |
| 97   | Goondiwindi (Qld)                 | 51.1          | 48.9 |
| 98   | Tumut (NSW)                       | 51.1          | 48.9 |
| 99   | Aberdeen (NSW)                    | 51.1          | 48.9 |
| 100  | Colo Vale (NSW)                   | 51.1          | 48.9 |
| 101  | Jimboomba (Qld)                   | 51.1          | 48.9 |
| 102  | Greenwell Point (NSW)             | 51.1          | 48.9 |
| 103  | Jabiru (NT)                       | 51.1          | 48.9 |
| 104  | Lancefield (Vic.)                 | 51.1          | 48.9 |
| 105  | Boyne Island (Qld)                | 51.1          | 48.9 |
| 106  | Urunga (NSW)                      | 51.1          | 48.9 |
| 107  | Hamilton Island (Qld)             | 51.1          | 48.9 |
| 108  | Rosedale (Vic.)                   | 51.1          | 48.9 |
| 109  | Wallacia (NSW)                    | 51.1          | 48.9 |
| 110  | Two Rocks (WA)                    | 51.0          | 49.0 |
| 111  | Clermont (Qld)                    | 51.0          | 49.0 |
| 112  | Little Grove (WA)                 | 51.0          | 49.0 |
| 113  | Manjimup (WA)                     | 50.9          | 49.1 |
| 114  | Yulara (NT)                       | 50.9          | 49.1 |
| 115  | Seven Mile Beach (Tas.)           | 50.9          | 49.1 |
| 116  | Gladstone (Qld)                   | 50.9          | 49.1 |
| 117  | Merredin (WA)                     | 50.9          | 49.1 |
| 118  | Tin Can Bay (Qld)                 | 50.9          | 49.1 |
| 119  | Wandong-Heathcote Junction (Vic.) | 50.9          | 49.1 |
| 120  | Tuross Heads (NSW)                | 50.9          | 49.1 |
| 121  | Calliope (Qld)                    | 50.8          | 49.2 |
| 122  | Mitchell (Qld)                    | 50.8          | 49.2 |
| 123  | Nyngan (NSW)                      | 50.8          | 49.2 |
| 124  | Yarrabah (Qld)                    | 50.8          | 49.2 |
| 125  | Landsborough (Qld)                | 50.8          | 49.2 |
| 126  | Werris Creek (NSW)                | 50.8          | 49.2 |
| 127  | Derby (WA)                        | 50.7          | 49.3 |
| 128  | Broome (WA)                       | 50.7          | 49.3 |

(a) Includes overseas visitors.

URBAN CENTRES, Ranked by proportion of males(a) *continued*

| Rank | Urban Centre                  | Males | Females |
|------|-------------------------------|-------|---------|
|      |                               | %     | %       |
| 129  | Aireys Inlet-Fairhaven (Vic.) | 50.7  | 49.3    |
| 130  | Mallacoota (Vic.)             | 50.7  | 49.3    |
| 131  | Newhaven (Vic.)               | 50.7  | 49.3    |
| 132  | Bundeena (NSW)                | 50.7  | 49.3    |
| 133  | Warren (NSW)                  | 50.7  | 49.3    |
| 134  | Ceduna (SA)                   | 50.7  | 49.3    |
| 135  | Ayr (Qld)                     | 50.7  | 49.3    |
| 136  | Byford (WA)                   | 50.7  | 49.3    |
| 137  | Goulburn (NSW)                | 50.6  | 49.4    |
| 138  | Denham (WA)                   | 50.6  | 49.4    |
| 139  | Wilberforce (NSW)             | 50.6  | 49.4    |
| 140  | Port Elliot (SA)              | 50.6  | 49.4    |
| 141  | Palm Islands (Qld)            | 50.6  | 49.4    |
| 142  | Bohle Plains (Qld)            | 50.6  | 49.4    |
| 143  | Galston (NSW)                 | 50.6  | 49.4    |
| 144  | Crescent Head (NSW)           | 50.6  | 49.4    |
| 145  | Bourke (NSW)                  | 50.6  | 49.4    |
| 146  | Dodges Ferry (Tas.)           | 50.6  | 49.4    |
| 147  | Dongara (WA)                  | 50.6  | 49.4    |
| 148  | Culburra-Orient Point (NSW)   | 50.5  | 49.5    |
| 149  | Boambee (NSW)                 | 50.5  | 49.5    |
| 150  | Innisfail (Qld)               | 50.5  | 49.5    |
| 151  | Doomadgee (Qld)               | 50.5  | 49.5    |
| 152  | Anna Bay (NSW)                | 50.5  | 49.5    |
| 153  | Evandale (Tas.)               | 50.4  | 49.6    |
| 154  | Tannum Sands (Qld)            | 50.4  | 49.6    |
| 155  | Katanning (WA)                | 50.4  | 49.6    |
| 156  | Chain Valley Bay (NSW)        | 50.4  | 49.6    |
| 157  | Dalby (Qld)                   | 50.4  | 49.6    |
| 158  | Moora (WA)                    | 50.4  | 49.6    |
| 159  | Maslin Beach (SA)             | 50.4  | 49.6    |
| 160  | Russell-Macleay Islands (Qld) | 50.4  | 49.6    |
| 161  | Muswellbrook (NSW)            | 50.4  | 49.6    |
| 162  | Kalbarri (WA)                 | 50.4  | 49.6    |
| 163  | Port Augusta (SA)             | 50.3  | 49.7    |
| 164  | Longreach (Qld)               | 50.3  | 49.7    |
| 165  | Collie (WA)                   | 50.3  | 49.7    |
| 166  | Millmerran (Qld)              | 50.3  | 49.7    |
| 167  | Whyalla (SA)                  | 50.3  | 49.7    |
| 168  | Katherine (NT)                | 50.3  | 49.7    |
| 169  | Hill Top (NSW)                | 50.3  | 49.7    |
| 170  | Mission Beach (Qld)           | 50.3  | 49.7    |
| 171  | Warragamba-Silverdale (NSW)   | 50.3  | 49.7    |
| 172  | Stoneville (WA)               | 50.2  | 49.8    |
| 173  | Wentworth (NSW)               | 50.2  | 49.8    |
| 174  | Fitzroy Crossing (WA)         | 50.2  | 49.8    |
| 175  | Singleton (NSW)               | 50.2  | 49.8    |
| 176  | Dora Creek (NSW)              | 50.2  | 49.8    |
| 177  | Ararat (Vic.)                 | 50.2  | 49.8    |
| 178  | Cockatoo (Vic.)               | 50.2  | 49.8    |
| 179  | Byron Bay (NSW)               | 50.2  | 49.8    |
| 180  | Hurstbridge (Vic.)            | 50.2  | 49.8    |
| 181  | Beachmere (Qld)               | 50.2  | 49.8    |
| 182  | Eden (NSW)                    | 50.2  | 49.8    |
| 183  | Helensburgh (NSW)             | 50.2  | 49.8    |
| 184  | Alice Springs (NT)            | 50.2  | 49.8    |
| 185  | Brunswick Heads (NSW)         | 50.2  | 49.8    |
| 186  | Coldstream (Vic.)             | 50.1  | 49.9    |
| 187  | Mount Helena (WA)             | 50.1  | 49.9    |
| 188  | Naracoorte (SA)               | 50.1  | 49.9    |
| 189  | Canowindra (NSW)              | 50.1  | 49.9    |
| 190  | Kandos (NSW)                  | 50.1  | 49.9    |
| 191  | New Gisborne (Vic.)           | 50.1  | 49.9    |
| 192  | Gayndah (Qld)                 | 50.1  | 49.9    |

(a) Includes overseas visitors.



# 4

## URBAN CENTRES, Ranked by proportion of males(a) *continued*

| Rank | Urban Centre          | Males Females |      |
|------|-----------------------|---------------|------|
|      |                       | %             | %    |
| 193  | Portland (Vic.)       | 50.1          | 49.9 |
| 194  | Wangi-Rathmines (NSW) | 50.1          | 49.9 |
| 195  | Burrill Lake (NSW)    | 50.1          | 49.9 |
| 196  | Kuranda (Qld)         | 50.1          | 49.9 |
| 197  | Whittlesea (Vic.)     | 50.1          | 49.9 |
| 198  | Proserpine (Qld)      | 50.1          | 49.9 |
| 199  | Morisset (NSW)        | 50.0          | 50.0 |
| 200  | Heddon Greta (NSW)    | 50.0          | 50.0 |

(a) Includes overseas visitors.

## URBAN CENTRES, Ranked by proportion of females(a)

| Rank | Urban Centre                   | Females | Males |
|------|--------------------------------|---------|-------|
|      |                                | %       | %     |
| 1    | Woodford (Qld)                 | 63.8    | 36.2  |
| 2    | Wollongbar (NSW)               | 54.6    | 45.4  |
| 3    | Alstonville (NSW)              | 54.5    | 45.5  |
| 4    | Hahndorf (SA)                  | 54.3    | 45.7  |
| 5    | Maleny (Qld)                   | 54.3    | 45.7  |
| 6    | Eagle Heights (Qld)            | 54.1    | 45.9  |
| 7    | Deloraine (Tas.)               | 54.1    | 45.9  |
| 8    | Cooroy (Qld)                   | 54.0    | 46.0  |
| 9    | Yarram (Vic.)                  | 53.9    | 46.1  |
| 10   | Daylesford (Vic.)              | 53.9    | 46.1  |
| 11   | Balaklava (SA)                 | 53.9    | 46.1  |
| 12   | Queenscliffe (Vic.)            | 53.8    | 46.2  |
| 13   | Bellingen (NSW)                | 53.8    | 46.2  |
| 14   | Bundanoon (NSW)                | 53.8    | 46.2  |
| 15   | McLaren Vale (SA)              | 53.7    | 46.3  |
| 16   | Avondale (NSW)                 | 53.6    | 46.4  |
| 17   | Bowral (NSW)                   | 53.6    | 46.4  |
| 18   | Mullumbimby (NSW)              | 53.5    | 46.5  |
| 19   | Euroa (Vic.)                   | 53.4    | 46.6  |
| 20   | Milton (NSW)                   | 53.4    | 46.6  |
| 21   | Port Keats (NT)                | 53.3    | 46.7  |
| 22   | Warragul (Vic.)                | 53.3    | 46.7  |
| 23   | Monto (Qld)                    | 53.3    | 46.7  |
| 24   | Ulverstone (Tas.)              | 53.2    | 46.8  |
| 25   | Dalmeny (NSW)                  | 53.2    | 46.8  |
| 26   | Tamborine North (Qld)          | 53.1    | 46.9  |
| 27   | Nhill (Vic.)                   | 53.1    | 46.9  |
| 28   | Cohuna (Vic.)                  | 53.1    | 46.9  |
| 29   | Boonah (Qld)                   | 53.1    | 46.9  |
| 30   | Jamestown (SA)                 | 53.0    | 47.0  |
| 31   | Macksville (NSW)               | 53.0    | 47.0  |
| 32   | Wauchope (NSW)                 | 53.0    | 47.0  |
| 33   | Waroona (WA)                   | 53.0    | 47.0  |
| 34   | Cowes (Vic.)                   | 53.0    | 47.0  |
| 35   | Lobethal (SA)                  | 53.0    | 47.0  |
| 36   | Heywood (Vic.)                 | 53.0    | 47.0  |
| 37   | Wamuran (Qld)                  | 53.0    | 47.0  |
| 38   | Koo-Wee-Rup (Vic.)             | 53.0    | 47.0  |
| 39   | Victor Harbor (SA)             | 52.9    | 47.1  |
| 40   | Toowoomba (Qld)                | 52.9    | 47.1  |
| 41   | Grenfell (NSW)                 | 52.9    | 47.1  |
| 42   | Port Fairy (Vic.)              | 52.9    | 47.1  |
| 43   | Fingal Bay (NSW)               | 52.9    | 47.1  |
| 44   | Kempsey (NSW)                  | 52.9    | 47.1  |
| 45   | Kerang (Vic.)                  | 52.9    | 47.1  |
| 46   | Katoomba-Wentworth Falls (NSW) | 52.9    | 47.1  |
| 47   | Armidale (NSW)                 | 52.8    | 47.2  |
| 48   | Mundaring (WA)                 | 52.8    | 47.2  |
| 49   | Coleraine (Vic.)               | 52.8    | 47.2  |
| 50   | Wangaratta (Vic.)              | 52.8    | 47.2  |
| 51   | Inverloch (Vic.)               | 52.8    | 47.2  |
| 52   | Stanthorpe (Qld)               | 52.8    | 47.2  |
| 53   | Tamworth (NSW)                 | 52.8    | 47.2  |
| 54   | Palmwoods (Qld)                | 52.8    | 47.2  |
| 55   | Berry (NSW)                    | 52.8    | 47.2  |
| 56   | Gympie South (Qld)             | 52.8    | 47.2  |
| 57   | Ballan (Vic.)                  | 52.8    | 47.2  |
| 58   | Leongatha (Vic.)               | 52.7    | 47.3  |
| 59   | Strathalbyn (SA)               | 52.7    | 47.3  |
| 60   | Crows Nest (Qld)               | 52.7    | 47.3  |
| 61   | Gloucester (NSW)               | 52.7    | 47.3  |
| 62   | Atherton (Qld)                 | 52.7    | 47.3  |
| 63   | Wynyard (Tas.)                 | 52.7    | 47.3  |
| 64   | Lismore (NSW)                  | 52.7    | 47.3  |

(a) Includes overseas visitors.

URBAN CENTRES, Ranked by proportion of females(a) *continued*

| Rank | Urban Centre                  | Females | Males |
|------|-------------------------------|---------|-------|
|      |                               | %       | %     |
| 65   | Mittagong (NSW)               | 52.7    | 47.3  |
| 66   | Murwillumbah (NSW)            | 52.7    | 47.3  |
| 67   | Penguin (Tas.)                | 52.7    | 47.3  |
| 68   | Capel (WA)                    | 52.7    | 47.3  |
| 69   | Heyfield (Vic.)               | 52.6    | 47.4  |
| 70   | Cootamundra (NSW)             | 52.6    | 47.4  |
| 71   | Sorell-Midway Point (Tas.)    | 52.6    | 47.4  |
| 72   | Maffra (Vic.)                 | 52.6    | 47.4  |
| 73   | Westbury (Tas.)               | 52.6    | 47.4  |
| 74   | Mount Barker (SA)             | 52.6    | 47.4  |
| 75   | Gilgandra (NSW)               | 52.6    | 47.4  |
| 76   | Bright (Vic.)                 | 52.6    | 47.4  |
| 77   | Kingston-Blackmans Bay (Tas.) | 52.6    | 47.4  |
| 78   | Rosewood (Qld)                | 52.6    | 47.4  |
| 79   | Barmera (SA)                  | 52.6    | 47.4  |
| 80   | Benalla (Vic.)                | 52.6    | 47.4  |
| 81   | Uralla (NSW)                  | 52.6    | 47.4  |
| 82   | Sandstone Point (Qld)         | 52.6    | 47.4  |
| 83   | Quorn (SA)                    | 52.5    | 47.5  |
| 84   | Coonabarabran (NSW)           | 52.5    | 47.5  |
| 85   | Gympie (Qld)                  | 52.5    | 47.5  |
| 86   | Port Macquarie (NSW)          | 52.4    | 47.6  |
| 87   | Yandina (Qld)                 | 52.4    | 47.6  |
| 88   | Rutherglen (Vic.)             | 52.4    | 47.6  |
| 89   | Corryong (Vic.)               | 52.4    | 47.6  |
| 90   | Nambour (Qld)                 | 52.4    | 47.6  |
| 91   | Dimboola (Vic.)               | 52.4    | 47.6  |
| 92   | Maclean (NSW)                 | 52.4    | 47.6  |
| 93   | Sawtell (NSW)                 | 52.4    | 47.6  |
| 94   | Taree (NSW)                   | 52.4    | 47.6  |
| 95   | Korumburra (Vic.)             | 52.4    | 47.6  |
| 96   | Bendigo (Vic.)                | 52.4    | 47.6  |
| 97   | Ulladulla (NSW)               | 52.3    | 47.7  |
| 98   | Willunga (SA)                 | 52.3    | 47.7  |
| 99   | Ballarat (Vic.)               | 52.3    | 47.7  |
| 100  | Yarra Glen (Vic.)             | 52.3    | 47.7  |
| 101  | Narrogin (WA)                 | 52.3    | 47.7  |
| 102  | Cessnock-Bellbird (NSW)       | 52.3    | 47.7  |
| 103  | Miles (Qld)                   | 52.3    | 47.7  |
| 104  | Old Beach (Tas.)              | 52.2    | 47.8  |
| 105  | Wonthaggi (Vic.)              | 52.2    | 47.8  |
| 106  | Donald (Vic.)                 | 52.2    | 47.8  |
| 107  | Bairnsdale (Vic.)             | 52.2    | 47.8  |
| 108  | Anglesea (Vic.)               | 52.2    | 47.8  |
| 109  | Casino (NSW)                  | 52.2    | 47.8  |
| 110  | Bega (NSW)                    | 52.2    | 47.8  |
| 111  | Kyogle (NSW)                  | 52.2    | 47.8  |
| 112  | Camperdown (Vic.)             | 52.2    | 47.8  |
| 113  | Kyabram (Vic.)                | 52.2    | 47.8  |
| 114  | Seymour (Vic.)                | 52.2    | 47.8  |
| 115  | Chiltern (Vic.)               | 52.2    | 47.8  |
| 116  | Red Cliffs (Vic.)             | 52.2    | 47.8  |
| 117  | Chinchilla (Qld)              | 52.2    | 47.8  |
| 118  | Wellington (NSW)              | 52.1    | 47.9  |
| 119  | Rochester (Vic.)              | 52.1    | 47.9  |
| 120  | Augusta (WA)                  | 52.1    | 47.9  |
| 121  | Busselton (WA)                | 52.1    | 47.9  |
| 122  | Mossy Point-Broulee (NSW)     | 52.1    | 47.9  |
| 123  | Gunnedah (NSW)                | 52.1    | 47.9  |
| 124  | Launceston (Tas.)             | 52.1    | 47.9  |
| 125  | Tura Beach (NSW)              | 52.1    | 47.9  |
| 126  | Mildura (Vic.)                | 52.1    | 47.9  |
| 127  | Coolamon (NSW)                | 52.1    | 47.9  |
| 128  | Kootingal (NSW)               | 52.1    | 47.9  |

(a) Includes overseas visitors.

URBAN CENTRES, Ranked by proportion of females(a) *continued*

| Rank | Urban Centre                 | Females | Males |
|------|------------------------------|---------|-------|
|      |                              | %       | %     |
| 129  | Bingara (NSW)                | 52.1    | 47.9  |
| 130  | Sunshine Coast (Qld)         | 52.1    | 47.9  |
| 131  | Bungendore (NSW)             | 52.1    | 47.9  |
| 132  | Walkerston (Qld)             | 52.1    | 47.9  |
| 133  | Warialda (NSW)               | 52.0    | 48.0  |
| 134  | Cherbourg (Qld)              | 52.0    | 48.0  |
| 135  | Devonport (Tas.)             | 52.0    | 48.0  |
| 136  | Bulahdelah (NSW)             | 52.0    | 48.0  |
| 137  | Dubbo (NSW)                  | 52.0    | 48.0  |
| 138  | Perth (Tas.)                 | 52.0    | 48.0  |
| 139  | Scottsdale (Tas.)            | 52.0    | 48.0  |
| 140  | Colac (Vic.)                 | 52.0    | 48.0  |
| 141  | Wongaling Beach (Qld)        | 52.0    | 48.0  |
| 142  | Drouin (Vic.)                | 52.0    | 48.0  |
| 143  | Campbells Creek (Vic.)       | 52.0    | 48.0  |
| 144  | Donnybrook (WA)              | 52.0    | 48.0  |
| 145  | Burnie-Somerset (Tas.)       | 52.0    | 48.0  |
| 146  | Paynesville (Vic.)           | 52.0    | 48.0  |
| 147  | Sale (Vic.)                  | 52.0    | 48.0  |
| 148  | Wagga Wagga (NSW)            | 52.0    | 48.0  |
| 149  | Kyneton (Vic.)               | 52.0    | 48.0  |
| 150  | Albany (WA)                  | 51.9    | 48.1  |
| 151  | Numurkah (Vic.)              | 51.9    | 48.1  |
| 152  | Bongaree (Qld)               | 51.9    | 48.1  |
| 153  | Gracemere (Qld)              | 51.9    | 48.1  |
| 154  | Central Coast (NSW)          | 51.9    | 48.1  |
| 155  | Hobart (Tas.)                | 51.9    | 48.1  |
| 156  | Pakenham (Vic.)              | 51.9    | 48.1  |
| 157  | Leopold (Vic.)               | 51.9    | 48.1  |
| 158  | Gerrington (NSW)             | 51.9    | 48.1  |
| 159  | Beerwah (Qld)                | 51.9    | 48.1  |
| 160  | Murgon (Qld)                 | 51.8    | 48.2  |
| 161  | Terang (Vic.)                | 51.8    | 48.2  |
| 162  | Crookwell (NSW)              | 51.8    | 48.2  |
| 163  | Lawson-Hazelbrook (NSW)      | 51.8    | 48.2  |
| 164  | Culcairn (NSW)               | 51.8    | 48.2  |
| 165  | Old Bar (NSW)                | 51.8    | 48.2  |
| 166  | Holbrook (NSW)               | 51.8    | 48.2  |
| 167  | Young (NSW)                  | 51.8    | 48.2  |
| 168  | Tumby Bay (SA)               | 51.8    | 48.2  |
| 169  | Horsham (Vic.)               | 51.8    | 48.2  |
| 170  | Moss Vale (NSW)              | 51.8    | 48.2  |
| 171  | Inverell (NSW)               | 51.8    | 48.2  |
| 172  | Forster-Tuncurry (NSW)       | 51.8    | 48.2  |
| 173  | Gawler (SA)                  | 51.8    | 48.2  |
| 174  | Shoalhaven Heads (NSW)       | 51.8    | 48.2  |
| 175  | Warrnambool (Vic.)           | 51.8    | 48.2  |
| 176  | Kadina (SA)                  | 51.7    | 48.3  |
| 177  | Narromine (NSW)              | 51.7    | 48.3  |
| 178  | Port Douglas (Qld)           | 51.7    | 48.3  |
| 179  | Smithfield (Qld)             | 51.7    | 48.3  |
| 180  | Swan Hill (Vic.)             | 51.7    | 48.3  |
| 181  | Scone (NSW)                  | 51.7    | 48.3  |
| 182  | Kapunda (SA)                 | 51.7    | 48.3  |
| 183  | Bridgewater-Gagebrook (Tas.) | 51.7    | 48.3  |
| 184  | Freeling (SA)                | 51.7    | 48.3  |
| 185  | Ellenbrook (WA)              | 51.7    | 48.3  |
| 186  | Batemans Bay (NSW)           | 51.7    | 48.3  |
| 187  | Hervey Bay (Qld)             | 51.7    | 48.3  |
| 188  | Ballina (NSW)                | 51.7    | 48.3  |
| 189  | Nathalia (Vic.)              | 51.7    | 48.3  |
| 190  | Nambucca Heads (NSW)         | 51.7    | 48.3  |
| 191  | Hamilton (Vic.)              | 51.7    | 48.3  |
| 192  | Gulgong (NSW)                | 51.7    | 48.3  |

(a) Includes overseas visitors.

URBAN CENTRES, Ranked by proportion of females(a) *continued*

| Rank | Urban Centre                | Females | Males |
|------|-----------------------------|---------|-------|
|      |                             | %       | %     |
| 193  | Wingham (NSW)               | 51.7    | 48.3  |
| 194  | Walcha (NSW)                | 51.7    | 48.3  |
| 195  | Geelong (Vic.)              | 51.7    | 48.3  |
| 196  | Finley (NSW)                | 51.7    | 48.3  |
| 197  | Nuriootpa (SA)              | 51.7    | 48.3  |
| 198  | Clifton Springs (Vic.)      | 51.7    | 48.3  |
| 199  | Shepparton-Mooroopna (Vic.) | 51.7    | 48.3  |
| 200  | Myrtleford (Vic.)           | 51.7    | 48.3  |

(a) Includes overseas visitors.

## URBAN CENTRES, Ranked by proportion of persons aged 0–14 years(a)

| Rank | Urban Centre                 | AGE        |                   |
|------|------------------------------|------------|-------------------|
|      |                              | 0–14 years | 65 years and over |
|      |                              | %          | %                 |
| 1    | Berridale (NSW)              | 46.0       | 7.4               |
| 2    | Cherbourg (Qld)              | 41.3       | 2.8               |
| 3    | Port Keats (NT)              | 39.1       | 2.7               |
| 4    | Yarrabah (Qld)               | 38.3       | 2.6               |
| 5    | Maningrida (NT)              | 36.2       | 1.8               |
| 6    | Doomadgee (Qld)              | 36.2       | 3.4               |
| 7    | Palm Islands (Qld)           | 35.8       | 2.6               |
| 8    | Galiwinku (NT)               | 35.3       | 1.3               |
| 9    | New Gisborne (Vic.)          | 32.3       | 4.7               |
| 10   | Bridgewater-Gagebrook (Tas.) | 32.2       | 4.6               |
| 11   | Kambalda West (WA)           | 31.7       | 1.5               |
| 12   | Pearcedale (Vic.)            | 31.6       | 2.9               |
| 13   | Paraburdoo (WA)              | 31.3       | 1.6               |
| 14   | Jimboomba (Qld)              | 31.3       | 4.7               |
| 15   | Hill Top (NSW)               | 31.1       | 5.2               |
| 16   | Mount Cotton (Qld)           | 31.0       | 3.8               |
| 17   | Cockatoo (Vic.)              | 31.0       | 3.3               |
| 18   | Oakdale (NSW)                | 31.0       | 4.0               |
| 19   | Ellenbrook (WA)              | 30.9       | 4.8               |
| 20   | Palmerston (NT)              | 30.8       | 3.3               |
| 21   | Angle Vale (SA)              | 30.6       | 3.1               |
| 22   | Wallan (Vic.)                | 30.5       | 3.5               |
| 23   | Roxby Downs (SA)             | 30.5       | 1.0               |
| 24   | Kingsthorpe (Qld)            | 30.3       | 5.2               |
| 25   | Kinglake (Vic.)              | 30.1       | 3.9               |
| 26   | Halls Creek (WA)             | 30.1       | 6.4               |
| 27   | Golden Bay-Singleton (WA)    | 30.1       | 6.6               |
| 28   | Romsey (Vic.)                | 30.0       | 6.1               |
| 29   | Deeragun (Qld)               | 30.0       | 4.8               |
| 30   | Gracemere (Qld)              | 29.9       | 9.4               |
| 31   | Christmas Island             | 29.8       | 3.6               |
| 32   | Medowie (NSW)                | 29.8       | 4.2               |
| 33   | Thursday Island (Qld)        | 29.7       | 6.0               |
| 34   | Cambewarra (NSW)             | 29.7       | 8.5               |
| 35   | Buxton (NSW)                 | 29.6       | 5.2               |
| 36   | Colo Vale (NSW)              | 29.3       | 7.6               |
| 37   | Helensburgh (NSW)            | 29.3       | 6.0               |
| 38   | The Oaks (NSW)               | 29.2       | 5.5               |
| 39   | Bohle Plains (Qld)           | 29.1       | 5.4               |
| 40   | Nguiu (NT)                   | 29.1       | 2.7               |
| 41   | Launching Place (Vic.)       | 29.0       | 5.8               |
| 42   | Calliope (Qld)               | 29.0       | 8.0               |
| 43   | Tieri (Qld)                  | 29.0       | 0.6               |
| 44   | South Golden Beach (NSW)     | 29.0       | 9.1               |
| 45   | Bungendore (NSW)             | 29.0       | 6.3               |
| 46   | Alice River (Qld)            | 29.0       | 4.0               |
| 47   | Hadsphen (Tas.)              | 29.0       | 5.8               |
| 48   | Blackwater (Qld)             | 28.8       | 2.0               |
| 49   | Glossodia (NSW)              | 28.7       | 3.9               |
| 50   | Bourke (NSW)                 | 28.5       | 9.7               |
| 51   | Highfields (Qld)             | 28.5       | 7.9               |
| 52   | Wickham (WA)                 | 28.5       | 2.4               |
| 53   | Brewarrina (NSW)             | 28.4       | 7.7               |
| 54   | Bowen Mountain (NSW)         | 28.3       | 4.8               |
| 55   | Normanton (Qld)              | 28.3       | 7.2               |
| 56   | Coraki (NSW)                 | 28.3       | 15.4              |
| 57   | Pakenham (Vic.)              | 28.3       | 11.0              |
| 58   | Woori Yallock (Vic.)         | 28.2       | 7.5               |
| 59   | Seven Mile Beach (Tas.)      | 28.1       | 7.4               |
| 60   | Tom Price (WA)               | 28.0       | 3.1               |
| 61   | Warragamba-Silverdale (NSW)  | 28.0       | 6.9               |

(a) Includes overseas visitors.

| Rank | Urban Centre                      | AGE        |                   |
|------|-----------------------------------|------------|-------------------|
|      |                                   | 0–14 years | 65 years and over |
|      |                                   | %          | %                 |
| 62   | Appin (NSW)                       | 28.0       | 5.8               |
| 63   | Newman (WA)                       | 27.9       | 2.6               |
| 64   | Diggers Rest (Vic.)               | 27.9       | 4.2               |
| 65   | Bargo (NSW)                       | 27.9       | 6.1               |
| 66   | Millgrove (Vic.)                  | 27.8       | 9.2               |
| 67   | Sandy Beach (NSW)                 | 27.7       | 10.5              |
| 68   | Dodges Ferry (Tas.)               | 27.6       | 8.5               |
| 69   | Broadford (Vic.)                  | 27.5       | 11.5              |
| 70   | Gordonvale (Qld)                  | 27.5       | 12.4              |
| 71   | Wandong-Heathcote Junction (Vic.) | 27.5       | 4.6               |
| 72   | Boambee (NSW)                     | 27.4       | 6.2               |
| 73   | Moora (WA)                        | 27.4       | 9.4               |
| 74   | Robinvale (Vic.)                  | 27.4       | 13.6              |
| 75   | Bushland Beach (Qld)              | 27.3       | 4.3               |
| 76   | Gisborne (Vic.)                   | 27.3       | 8.8               |
| 77   | Lancefield (Vic.)                 | 27.1       | 10.0              |
| 78   | Moranbah (Qld)                    | 26.9       | 2.3               |
| 79   | Stratford (Vic.)                  | 26.8       | 12.3              |
| 80   | Anna Bay (NSW)                    | 26.8       | 8.3               |
| 81   | Nairne (SA)                       | 26.8       | 6.8               |
| 82   | Coolgardie (WA)                   | 26.8       | 5.6               |
| 83   | Raymond Terrace (NSW)             | 26.8       | 10.4              |
| 84   | Robertson (NSW)                   | 26.8       | 6.9               |
| 85   | Yarra Glen (Vic.)                 | 26.8       | 11.0              |
| 86   | Capel (WA)                        | 26.7       | 10.0              |
| 87   | Pontville (Tas.)                  | 26.7       | 7.4               |
| 88   | Katherine (NT)                    | 26.6       | 6.4               |
| 89   | Bacchus Marsh (Vic.)              | 26.6       | 9.8               |
| 90   | Legana (Tas.)                     | 26.6       | 10.7              |
| 91   | Byford (WA)                       | 26.6       | 7.4               |
| 92   | Yandina (Qld)                     | 26.6       | 12.2              |
| 93   | Sunbury (Vic.)                    | 26.5       | 7.4               |
| 94   | Manjimup (WA)                     | 26.5       | 12.0              |
| 95   | Little Grove (WA)                 | 26.4       | 9.0               |
| 96   | Palmwoods (Qld)                   | 26.4       | 16.5              |
| 97   | Wilberforce (NSW)                 | 26.4       | 6.2               |
| 98   | Stanwell Park (NSW)               | 26.4       | 7.6               |
| 99   | Wollongbar (NSW)                  | 26.3       | 12.6              |
| 100  | Emerald Beach (NSW)               | 26.3       | 9.7               |
| 101  | Lake Munmorah (NSW)               | 26.2       | 12.0              |
| 102  | Bangalow (NSW)                    | 26.2       | 7.5               |
| 103  | Walgett (NSW)                     | 26.2       | 8.3               |
| 104  | Heddon Greta (NSW)                | 26.2       | 5.2               |
| 105  | Aldinga Beach (SA)                | 26.2       | 11.8              |
| 106  | Derby (WA)                        | 26.1       | 7.7               |
| 107  | Bannockburn (Vic.)                | 26.1       | 6.5               |
| 108  | Ballan (Vic.)                     | 26.1       | 13.2              |
| 109  | Williamstown (SA)                 | 26.1       | 11.3              |
| 110  | Boyne Island (Qld)                | 26.1       | 9.6               |
| 111  | Parkerville (WA)                  | 26.1       | 7.3               |
| 112  | Oakey (Qld)                       | 26.1       | 12.6              |
| 113  | Kwinana (WA)                      | 26.1       | 9.8               |
| 114  | Kooralbyn (Qld)                   | 26.0       | 8.8               |
| 115  | Tahmoor (NSW)                     | 26.0       | 10.5              |
| 116  | Katanning (WA)                    | 26.0       | 10.7              |
| 117  | Old Beach (Tas.)                  | 26.0       | 9.8               |
| 118  | Evandale (Tas.)                   | 25.9       | 8.9               |
| 119  | Yallourn North (Vic.)             | 25.9       | 13.9              |
| 120  | Campbells Creek (Vic.)            | 25.9       | 11.4              |
| 121  | Riddells Creek (Vic.)             | 25.9       | 6.1               |
| 122  | Picton (NSW)                      | 25.9       | 9.9               |

(a) Includes overseas visitors.

| Rank | Urban Centre                   | AGE        |                   |
|------|--------------------------------|------------|-------------------|
|      |                                | 0–14 years | 65 years and over |
|      |                                | %          | %                 |
| 123  | Mount Isa (Qld)                | 25.9       | 6.2               |
| 124  | Freeling (SA)                  | 25.9       | 12.3              |
| 125  | Willunga (SA)                  | 25.8       | 12.0              |
| 126  | Branxton-Greta (NSW)           | 25.8       | 9.8               |
| 127  | Humpty Doo-McMinns Lagoon (NT) | 25.8       | 4.8               |
| 128  | Richmond-Windsor (NSW)         | 25.8       | 8.8               |
| 129  | Innes Park (Qld)               | 25.8       | 11.7              |
| 130  | Singleton (NSW)                | 25.7       | 10.3              |
| 131  | Coonamble (NSW)                | 25.7       | 14.5              |
| 132  | Lennox Head (NSW)              | 25.7       | 11.5              |
| 133  | Landsborough (Qld)             | 25.7       | 11.7              |
| 134  | Muswellbrook (NSW)             | 25.6       | 9.7               |
| 135  | Tannum Sands (Qld)             | 25.6       | 8.6               |
| 136  | Karratha (WA)                  | 25.6       | 3.4               |
| 137  | Bellbowrie (Qld)               | 25.6       | 6.0               |
| 138  | Weipa (Qld)                    | 25.6       | 3.4               |
| 139  | Thirlmere (NSW)                | 25.6       | 7.3               |
| 140  | Murrumbateman (NSW)            | 25.6       | 4.7               |
| 141  | Wallerawang (NSW)              | 25.5       | 9.1               |
| 142  | Kalgoorlie-Boulder (WA)        | 25.5       | 5.1               |
| 143  | Hurstbridge (Vic.)             | 25.5       | 4.3               |
| 144  | Emerald (Qld)                  | 25.5       | 5.3               |
| 145  | Cloncurry (Qld)                | 25.4       | 8.9               |
| 146  | Woodend (Vic.)                 | 25.4       | 10.5              |
| 147  | Stoneville (WA)                | 25.4       | 7.2               |
| 148  | Lara (Vic.)                    | 25.4       | 8.6               |
| 149  | Cobar (NSW)                    | 25.3       | 9.2               |
| 150  | Koroit (Vic.)                  | 25.3       | 16.1              |
| 151  | Wyea (NSW)                     | 25.3       | 13.2              |
| 152  | Geraldton (WA)                 | 25.3       | 11.7              |
| 153  | Mount Helena (WA)              | 25.3       | 8.4               |
| 154  | Lyndoch (SA)                   | 25.3       | 10.1              |
| 155  | Wamuran (Qld)                  | 25.2       | 9.1               |
| 156  | Wee Waa (NSW)                  | 25.2       | 10.1              |
| 157  | Roma (Qld)                     | 25.2       | 11.0              |
| 158  | Denmark (WA)                   | 25.1       | 16.3              |
| 159  | Nhulunbuy (NT)                 | 25.1       | 1.9               |
| 160  | Queenstown (Tas.)              | 25.1       | 10.3              |
| 161  | Walkerston (Qld)               | 25.1       | 9.9               |
| 162  | Manning Park (NSW)             | 25.1       | 14.6              |
| 163  | Dysart (Qld)                   | 25.1       | 1.3               |
| 164  | Drysdale (Vic.)                | 25.1       | 15.3              |
| 165  | Cunnamulla (Qld)               | 25.1       | 12.0              |
| 166  | Gulgong (NSW)                  | 25.0       | 15.9              |
| 167  | Murgon (Qld)                   | 25.0       | 17.4              |
| 168  | Cooma (NSW)                    | 25.0       | 14.6              |
| 169  | Narromine (NSW)                | 25.0       | 14.5              |
| 170  | Lawson-Hazelbrook (NSW)        | 25.0       | 10.0              |
| 171  | Middlemount (Qld)              | 25.0       | 1.5               |
| 172  | Melton (Vic.)                  | 25.0       | 5.9               |
| 173  | Coolamon (NSW)                 | 24.9       | 18.9              |
| 174  | Bellingen (NSW)                | 24.9       | 15.6              |
| 175  | Kojonup (WA)                   | 24.9       | 14.1              |
| 176  | Beaconsfield (Tas.)            | 24.9       | 16.4              |
| 177  | Narrogin (WA)                  | 24.9       | 12.3              |
| 178  | Mount Barker (SA)              | 24.9       | 10.4              |
| 179  | Port Hedland (WA)              | 24.9       | 3.9               |
| 180  | Charters Towers (Qld)          | 24.9       | 13.9              |
| 181  | Junee (NSW)                    | 24.9       | 14.4              |
| 182  | Blayney (NSW)                  | 24.9       | 14.2              |
| 183  | Dubbo (NSW)                    | 24.9       | 11.5              |

(a) Includes overseas visitors.



| Rank | Urban Centre              | AGE        |                   |
|------|---------------------------|------------|-------------------|
|      |                           | 0–14 years | 65 years and over |
|      |                           | %          | %                 |
| 184  | Richmond North (NSW)      | 24.9       | 6.8               |
| 185  | Esperance (WA)            | 24.8       | 11.5              |
| 186  | Clifton Springs (Vic.)    | 24.8       | 14.8              |
| 187  | The Vines (WA)            | 24.8       | 6.3               |
| 188  | Oberon (NSW)              | 24.8       | 11.7              |
| 189  | Denman (NSW)              | 24.8       | 12.2              |
| 190  | Huonville-Ranelagh (Tas.) | 24.7       | 13.2              |
| 191  | Leopold (Vic.)            | 24.7       | 11.2              |
| 192  | Gympie South (Qld)        | 24.7       | 13.3              |
| 193  | Merredin (WA)             | 24.7       | 11.8              |
| 194  | Bogangar (NSW)            | 24.7       | 14.6              |
| 195  | Warwick (Qld)             | 24.7       | 15.0              |
| 196  | Gladstone (Qld)           | 24.6       | 7.9               |
| 197  | Waroona (WA)              | 24.6       | 14.4              |
| 198  | Sellicks Beach (SA)       | 24.5       | 11.2              |
| 199  | Hay (NSW)                 | 24.5       | 15.9              |
| 200  | Donnybrook (WA)           | 24.5       | 13.9              |

(a) Includes overseas visitors.

## URBAN CENTRES, Ranked by proportion of persons aged 65 years and over(a)

| Rank | Urban Centre                  | AGE                  |               |
|------|-------------------------------|----------------------|---------------|
|      |                               | 65 years<br>and over | 0-14<br>years |
|      |                               | %                    | %             |
| 1    | Camden Haven (NSW)            | 37.2                 | 13.7          |
| 2    | Iluka (NSW)                   | 36.7                 | 12.7          |
| 3    | Harrington (NSW)              | 35.0                 | 12.8          |
| 4    | St Leonards (Vic.)            | 34.1                 | 12.2          |
| 5    | Dalmeny (NSW)                 | 34.1                 | 15.2          |
| 6    | Sussex Inlet (NSW)            | 33.5                 | 15.0          |
| 7    | Victor Harbor (SA)            | 32.9                 | 14.5          |
| 8    | Hawks Nest (NSW)              | 32.7                 | 11.8          |
| 9    | Portarlington (Vic.)          | 32.4                 | 13.0          |
| 10   | Merimbula (NSW)               | 31.7                 | 14.1          |
| 11   | Evans Head (NSW)              | 31.6                 | 15.8          |
| 12   | Fingal Bay (NSW)              | 31.5                 | 17.6          |
| 13   | Paynesville (Vic.)            | 31.2                 | 13.5          |
| 14   | Forster-Tuncurry (NSW)        | 31.0                 | 15.5          |
| 15   | Augusta (WA)                  | 30.8                 | 13.9          |
| 16   | Tumby Bay (SA)                | 30.5                 | 15.6          |
| 17   | Bongaree (Qld)                | 30.5                 | 15.6          |
| 18   | Urunga (NSW)                  | 29.9                 | 18.0          |
| 19   | Coleraine (Vic.)              | 29.6                 | 18.1          |
| 20   | Woorim (Qld)                  | 29.3                 | 13.3          |
| 21   | Shoalhaven Heads (NSW)        | 29.1                 | 16.1          |
| 22   | Tura Beach (NSW)              | 28.9                 | 16.5          |
| 23   | Cowes (Vic.)                  | 28.8                 | 15.5          |
| 24   | Nambucca Heads (NSW)          | 28.8                 | 16.4          |
| 25   | Yamba (NSW)                   | 28.4                 | 16.4          |
| 26   | Tocumwal (NSW)                | 28.3                 | 13.9          |
| 27   | Barham-Koondrook (NSW/Vic.)   | 28.2                 | 17.0          |
| 28   | Crows Nest (Qld)              | 28.0                 | 21.0          |
| 29   | Narooma (NSW)                 | 28.0                 | 16.6          |
| 30   | Macksville (NSW)              | 27.9                 | 20.4          |
| 31   | Ardrossan (SA)                | 27.7                 | 16.6          |
| 32   | South West Rocks (NSW)        | 27.6                 | 16.2          |
| 33   | Bermagui (NSW)                | 27.6                 | 15.5          |
| 34   | Heathcote (Vic.)              | 27.5                 | 18.8          |
| 35   | Yarrawonga-Mulwala (Vic./NSW) | 27.4                 | 17.4          |
| 36   | Barraba (NSW)                 | 27.2                 | 16.6          |
| 37   | Goolwa (SA)                   | 27.2                 | 16.4          |
| 38   | Queenscliffe (Vic.)           | 27.2                 | 17.2          |
| 39   | Avondale (NSW)                | 27.1                 | 17.7          |
| 40   | Barmera (SA)                  | 26.9                 | 16.7          |
| 41   | Tuross Heads (NSW)            | 26.9                 | 18.7          |
| 42   | Casterton (Vic.)              | 26.8                 | 18.7          |
| 43   | Denham (WA)                   | 26.7                 | 12.3          |
| 44   | Milton (NSW)                  | 26.7                 | 23.1          |
| 45   | Tin Can Bay (Qld)             | 26.6                 | 14.9          |
| 46   | Karumba (Qld)                 | 26.4                 | 9.7           |
| 47   | Moonta (SA)                   | 26.4                 | 16.6          |
| 48   | Euroa (Vic.)                  | 26.2                 | 19.5          |
| 49   | Monto (Qld)                   | 26.2                 | 19.4          |
| 50   | Mannum (SA)                   | 26.1                 | 14.0          |
| 51   | Bingara (NSW)                 | 25.8                 | 13.0          |
| 52   | Balaklava (SA)                | 25.8                 | 19.2          |
| 53   | Boonah (Qld)                  | 25.8                 | 18.3          |
| 54   | Nhill (Vic.)                  | 25.7                 | 18.5          |
| 55   | Charlton (Vic.)               | 25.6                 | 16.2          |
| 56   | Alstonville (NSW)             | 25.6                 | 19.1          |
| 57   | Cohuna (Vic.)                 | 25.5                 | 19.3          |
| 58   | Nathalia (Vic.)               | 25.5                 | 18.8          |
| 59   | Woolgoolga (NSW)              | 25.3                 | 19.8          |
| 60   | Inverloch (Vic.)              | 25.1                 | 16.8          |
| 61   | Ballina (NSW)                 | 25.0                 | 16.5          |

(a) Includes overseas visitors.

| Rank | Urban Centre                           | AGE                  |               |
|------|--|----------------------|---------------|
|      |  | 65 years<br>and over | 0-14<br>years |
|      |  | %                    | %             |
| 62   | Donald (Vic.)                          | 24.7                 | 17.4          |
| 63   | Rushworth (Vic.)                       | 24.6                 | 20.1          |
| 64   | Batemans Bay (NSW)                     | 24.6                 | 17.7          |
| 65   | Warracknabeal (Vic.)                   | 24.5                 | 20.3          |
| 66   | Culburra-Orient Point (NSW)            | 24.5                 | 21.0          |
| 67   | Brunswick Heads (NSW)                  | 24.4                 | 15.6          |
| 68   | St Helens-Stieglitz (Tas.)             | 24.3                 | 18.2          |
| 69   | Greenwell Point (NSW)                  | 24.3                 | 15.9          |
| 70   | Jamestown (SA)                         | 24.3                 | 20.9          |
| 71   | Huskisson (NSW)                        | 24.2                 | 17.3          |
| 72   | Ulladulla (NSW)                        | 24.2                 | 20.1          |
| 73   | Nelson Bay (NSW)                       | 24.1                 | 17.0          |
| 74   | Cardwell (Qld)                         | 24.1                 | 14.0          |
| 75   | Mission Beach (Qld)                    | 24.0                 | 11.3          |
| 76   | Tea Gardens (NSW)                      | 24.0                 | 16.4          |
| 77   | Bulahdelah (NSW)                       | 23.9                 | 20.2          |
| 78   | Dimboola (Vic.)                        | 23.9                 | 19.5          |
| 79   | McLaren Vale (SA)                      | 23.9                 | 20.1          |
| 80   | Wallaroo (SA)                          | 23.9                 | 16.8          |
| 81   | Terang (Vic.)                          | 23.6                 | 19.4          |
| 82   | Maldon (Vic.)                          | 23.6                 | 23.5          |
| 83   | Port Macquarie (NSW)                   | 23.4                 | 18.9          |
| 84   | Grenfell (NSW)                         | 23.4                 | 18.4          |
| 85   | Old Bar (NSW)                          | 23.4                 | 20.1          |
| 86   | Bargara (Qld)                          | 23.3                 | 19.3          |
| 87   | Yarram (Vic.)                          | 23.2                 | 18.9          |
| 88   | Mossy Point-Broulee (NSW)              | 23.1                 | 23.1          |
| 89   | Gloucester (NSW)                       | 23.1                 | 21.4          |
| 90   | Cobden (Vic.)                          | 23.0                 | 20.4          |
| 91   | Corryong (Vic.)                        | 23.0                 | 20.0          |
| 92   | Macleay (NSW)                          | 23.0                 | 20.3          |
| 93   | Arrawarra (NSW)                        | 23.0                 | 19.4          |
| 94   | Numurkah (Vic.)                        | 22.9                 | 20.8          |
| 95   | Laidley (Qld)                          | 22.8                 | 19.5          |
| 96   | Kerang (Vic.)                          | 22.7                 | 20.9          |
| 97   | Malua Bay (NSW)                        | 22.7                 | 18.0          |
| 98   | Lake Cathie (NSW)                      | 22.6                 | 20.4          |
| 99   | Waikerie (SA)                          | 22.5                 | 19.5          |
| 100  | Ouyen (Vic.)                           | 22.4                 | 20.6          |
| 101  | Lakes Entrance (Vic.)                  | 22.4                 | 18.3          |
| 102  | Port Elliot (SA)                       | 22.3                 | 18.3          |
| 103  | Sandstone Point (Qld)                  | 22.3                 | 18.9          |
| 104  | Hervey Bay (Qld)                       | 22.3                 | 18.7          |
| 105  | St Georges Basin-Sanctuary Point (NSW) | 22.2                 | 21.4          |
| 106  | Ingham (Qld)                           | 22.1                 | 20.0          |
| 107  | Castlemaine (Vic.)                     | 22.1                 | 18.5          |
| 108  | Kyogle (NSW)                           | 22.1                 | 22.3          |
| 109  | Berry (NSW)                            | 22.1                 | 20.7          |
| 110  | Boorowa (NSW)                          | 22.1                 | 21.3          |
| 111  | Bowral (NSW)                           | 22.0                 | 20.3          |
| 112  | Finley (NSW)                           | 21.8                 | 20.5          |
| 113  | Port Fairy (Vic.)                      | 21.8                 | 18.6          |
| 114  | Stanthorpe (Qld)                       | 21.8                 | 19.7          |
| 115  | Karuah (NSW)                           | 21.7                 | 18.2          |
| 116  | Burrill Lake (NSW)                     | 21.5                 | 18.5          |
| 117  | Maryborough (Vic.)                     | 21.4                 | 19.3          |
| 118  | Salamander Bay-Soldiers Point (NSW)    | 21.4                 | 19.8          |
| 119  | Wonthaggi (Vic.)                       | 21.4                 | 20.8          |
| 120  | Gilgandra (NSW)                        | 21.4                 | 23.0          |
| 121  | Emu Park (Qld)                         | 21.4                 | 18.9          |
| 122  | Corowa-Wahgunyah (NSW/Vic.)            | 21.4                 | 20.7          |

(a) Includes overseas visitors.

| Rank | Urban Centre                  | AGE                  |               |
|------|-------------------------------|----------------------|---------------|
|      |                               | 65 years<br>and over | 0-14<br>years |
|      |                               | %                    | %             |
| 123  | Bridport (Tas.)               | 21.3                 | 20.6          |
| 124  | Wondai (Qld)                  | 21.2                 | 21.7          |
| 125  | Kalbarri (WA)                 | 21.2                 | 15.2          |
| 126  | Crookwell (NSW)               | 21.2                 | 22.1          |
| 127  | Coonabarabran (NSW)           | 21.1                 | 21.0          |
| 128  | Wauchope (NSW)                | 21.1                 | 21.3          |
| 129  | Nagambie (Vic.)               | 21.1                 | 19.9          |
| 130  | Bundanoon (NSW)               | 21.0                 | 19.6          |
| 131  | Holbrook (NSW)                | 21.0                 | 20.3          |
| 132  | Werris Creek (NSW)            | 20.8                 | 19.7          |
| 133  | Hahndorf (SA)                 | 20.8                 | 17.8          |
| 134  | St Arnaud (Vic.)              | 20.8                 | 20.0          |
| 135  | Kingscote (SA)                | 20.7                 | 18.3          |
| 136  | Temora (NSW)                  | 20.6                 | 23.2          |
| 137  | Cooroy (Qld)                  | 20.6                 | 19.3          |
| 138  | Tamborine North (Qld)         | 20.6                 | 18.1          |
| 139  | Crystal Brook (SA)            | 20.6                 | 21.3          |
| 140  | Narrandera (NSW)              | 20.5                 | 21.0          |
| 141  | Quirindi (NSW)                | 20.5                 | 20.2          |
| 142  | Kandos (NSW)                  | 20.5                 | 20.2          |
| 143  | Murwillumbah (NSW)            | 20.5                 | 21.5          |
| 144  | Manilla (NSW)                 | 20.4                 | 20.5          |
| 145  | Gerringong (NSW)              | 20.4                 | 24.0          |
| 146  | Canowindra (NSW)              | 20.4                 | 20.2          |
| 147  | Tenterfield (NSW)             | 20.4                 | 20.8          |
| 148  | Loxton (SA)                   | 20.4                 | 18.8          |
| 149  | Atherton (Qld)                | 20.3                 | 21.6          |
| 150  | Dungog (NSW)                  | 20.3                 | 19.3          |
| 151  | Miles (Qld)                   | 20.3                 | 21.2          |
| 152  | Kingston S.E. (SA)            | 20.3                 | 20.5          |
| 153  | Corlette (NSW)                | 20.2                 | 19.7          |
| 154  | Mount Morgan (Qld)            | 20.2                 | 20.3          |
| 155  | Port Sorell (Tas.)            | 20.2                 | 18.5          |
| 156  | Exmouth (WA)                  | 20.2                 | 15.6          |
| 157  | Childers (Qld)                | 20.1                 | 16.0          |
| 158  | West Wyalong (NSW)            | 20.1                 | 19.8          |
| 159  | Myrtleford (Vic.)             | 20.1                 | 20.6          |
| 160  | Quorn (SA)                    | 20.1                 | 22.9          |
| 161  | Deloraine (Tas.)              | 20.1                 | 19.8          |
| 162  | Mallacoota (Vic.)             | 20.1                 | 17.5          |
| 163  | Heywood (Vic.)                | 20.0                 | 20.5          |
| 164  | Camperdown (Vic.)             | 20.0                 | 20.9          |
| 165  | Alexandra (Vic.)              | 20.0                 | 22.4          |
| 166  | Moruya (NSW)                  | 20.0                 | 20.6          |
| 167  | Wentworth (NSW)               | 20.0                 | 20.2          |
| 168  | Korumburra (Vic.)             | 20.0                 | 21.5          |
| 169  | Taree (NSW)                   | 19.9                 | 21.6          |
| 170  | Lorne (Vic.)                  | 19.9                 | 15.0          |
| 171  | Rochester (Vic.)              | 19.9                 | 22.9          |
| 172  | Red Cliffs (Vic.)             | 19.9                 | 22.5          |
| 173  | Wellington (NSW)              | 19.9                 | 24.2          |
| 174  | Sunshine Coast (Qld)          | 19.8                 | 18.5          |
| 175  | Wingham (NSW)                 | 19.8                 | 23.4          |
| 176  | Renmark (SA)                  | 19.8                 | 19.0          |
| 177  | Babinda (Qld)                 | 19.7                 | 20.8          |
| 178  | Winchelsea (Vic.)             | 19.7                 | 21.6          |
| 179  | Strathalbyn (SA)              | 19.7                 | 21.4          |
| 180  | Orbost (Vic.)                 | 19.7                 | 20.2          |
| 181  | Russell-Macleay Islands (Qld) | 19.7                 | 16.4          |
| 182  | Pambula (NSW)                 | 19.7                 | 23.0          |
| 183  | Tongala (Vic.)                | 19.6                 | 23.8          |

(a) Includes overseas visitors.

| Rank | Urban Centre           | AGE               |            |
|------|------------------------|-------------------|------------|
|      |                        | 65 years and over | 0-14 years |
|      |                        | %                 | %          |
| 184  | Benalla (Vic.)         | 19.5              | 21.5       |
| 185  | Beauty Point (Tas.)    | 19.5              | 17.9       |
| 186  | Molong (NSW)           | 19.4              | 21.9       |
| 187  | Cobram (Vic.)          | 19.4              | 21.8       |
| 188  | Maleny (Qld)           | 19.4              | 22.8       |
| 189  | Mount Beauty (Vic.)    | 19.3              | 19.0       |
| 190  | Ulverstone (Tas.)      | 19.3              | 20.3       |
| 191  | Callala Bay (NSW)      | 19.2              | 23.2       |
| 192  | Pottsville Beach (NSW) | 19.2              | 23.3       |
| 193  | Scottsdale (Tas.)      | 19.2              | 21.0       |
| 194  | Tanunda (SA)           | 19.2              | 18.8       |
| 195  | Bright (Vic.)          | 19.2              | 21.2       |
| 196  | Nambour (Qld)          | 19.1              | 20.7       |
| 197  | Culcairn (NSW)         | 19.0              | 23.7       |
| 198  | Kilcoy (Qld)           | 19.0              | 21.6       |
| 199  | Tumbarumba (NSW)       | 19.0              | 22.0       |
| 200  | Gympie (Qld)           | 19.0              | 20.5       |

(a) Includes overseas visitors.

# URBAN CENTRES, Ranked by proportion of persons who used a personal computer at home

## PERSONS WHO USED

| Rank | Urban Centre                    | <i>a personal</i> | <i>the Internet</i> | <i>the Internet</i> |
|------|---------------------------------|-------------------|---------------------|---------------------|
|      |                                 | <i>computer</i>   | <i>at home(a)</i>   | <i>anywhere(a)</i>  |
|      |                                 | %                 | %                   | %                   |
| 1    | Bellbowrie (Qld)                | 66.5              | 50.1                | 58.6                |
| 2    | Murrumbateman (NSW)             | 60.4              | 38.7                | 55.7                |
| 3    | Galston (NSW)                   | 59.6              | 43.8                | 50.4                |
| 4    | Crafers-Bridgewater (SA)        | 58.6              | 39.4                | 52.2                |
| 5    | Mount Macedon (Vic.)            | 57.2              | 37.9                | 48.9                |
| 6    | Beaconsfield Upper (Vic.)       | 56.8              | 36.8                | 47.5                |
| 7    | Cambewarra (NSW)                | 56.5              | 37.3                | 43.9                |
| 8    | Stanwell Park (NSW)             | 56.3              | 37.9                | 48.2                |
| 9    | Highfields (Qld)                | 56.2              | 34.6                | 43.9                |
| 10   | Stoneville (WA)                 | 55.7              | 34.2                | 43.5                |
| 11   | Canberra-Queanbeyan (ACT/NSW)   | 55.6              | 38.8                | 53.3                |
| 12   | Boambee (NSW)                   | 55.4              | 36.1                | 44.8                |
| 13   | Macedon (Vic.)                  | 55.2              | 33.5                | 46.5                |
| 14   | Bowen Mountain (NSW)            | 54.9              | 32.9                | 42.4                |
| 15   | Bungendore (NSW)                | 54.8              | 33.6                | 44.6                |
| 16   | Perisher Village (NSW)          | 54.7              | 42.4                | 61.0                |
| 17   | The Vines (WA)                  | 54.6              | 39.6                | 47.4                |
| 18   | Paraburdoo (WA)                 | 54.5              | 36.6                | 47.0                |
| 19   | Berridale (NSW)                 | 54.0              | 37.2                | 48.3                |
| 20   | Kurrajong (NSW)                 | 53.9              | 34.5                | 43.4                |
| 21   | Bundeena (NSW)                  | 53.9              | 37.4                | 45.3                |
| 22   | Gisborne (Vic.)                 | 53.9              | 31.2                | 41.4                |
| 23   | Seven Mile Beach (Tas.)         | 53.8              | 33.5                | 49.2                |
| 24   | Hurstbridge (Vic.)              | 53.4              | 34.3                | 46.0                |
| 25   | Smithfield (Qld)                | 52.9              | 36.0                | 47.8                |
| 26   | Riddells Creek (Vic.)           | 52.9              | 30.5                | 42.4                |
| 27   | New Gisborne (Vic.)             | 52.1              | 29.3                | 40.2                |
| 28   | Medowie (NSW)                   | 51.6              | 32.4                | 39.7                |
| 29   | Emerald (Vic.)                  | 51.1              | 32.3                | 40.9                |
| 30   | Parkerville (WA)                | 50.9              | 34.1                | 43.1                |
| 31   | Roxby Downs (SA)                | 50.8              | 32.1                | 45.3                |
| 32   | Little Grove (WA)               | 50.5              | 30.1                | 38.6                |
| 33   | Alice River (Qld)               | 50.2              | 29.9                | 37.2                |
| 34   | Lara (Vic.)                     | 50.1              | 32.4                | 41.5                |
| 35   | Mundaring (WA)                  | 50.0              | 33.2                | 40.4                |
| 36   | Mount Cotton (Qld)              | 49.9              | 30.9                | 40.1                |
| 37   | Angle Vale (SA)                 | 49.8              | 30.5                | 36.7                |
| 38   | Churchill (Vic.)                | 49.7              | 28.4                | 41.4                |
| 39   | Dampier (WA)                    | 49.7              | 34.5                | 46.4                |
| 40   | Sunbury (Vic.)                  | 49.6              | 31.5                | 40.8                |
| 41   | Kooralbyn (Qld)                 | 49.6              | 27.8                | 42.9                |
| 42   | Lawson-Hazelbrook (NSW)         | 49.6              | 32.6                | 40.6                |
| 43   | Ocean Grove-Barwon Heads (Vic.) | 49.4              | 32.2                | 42.3                |
| 44   | Torquay (Vic.)                  | 49.4              | 32.3                | 45.1                |
| 45   | Bohle Plains (Qld)              | 49.3              | 30.7                | 37.3                |
| 46   | Golden Bay-Singleton (WA)       | 49.1              | 30.9                | 39.1                |
| 47   | Pearcedale (Vic.)               | 49.0              | 28.2                | 36.1                |
| 48   | Legana (Tas.)                   | 48.6              | 28.0                | 39.5                |
| 49   | Kingston-Blackmans Bay (Tas.)   | 48.5              | 30.8                | 44.3                |
| 50   | Newman (WA)                     | 48.5              | 34.5                | 42.8                |
| 51   | Moranbah (Qld)                  | 48.4              | 30.1                | 37.1                |
| 52   | Tieri (Qld)                     | 48.4              | 31.6                | 39.1                |
| 53   | Nhulunbuy (NT)                  | 48.3              | 32.7                | 42.4                |
| 54   | Drysdale (Vic.)                 | 48.2              | 28.6                | 38.1                |
| 55   | Boyne Island (Qld)              | 48.2              | 28.9                | 37.9                |
| 56   | Wilberforce (NSW)               | 48.1              | 29.6                | 37.5                |
| 57   | Romsey (Vic.)                   | 47.8              | 26.8                | 36.9                |
| 58   | Tannum Sands (Qld)              | 47.8              | 30.7                | 40.3                |

(a) In the week prior to Census Night.

## PERSONS WHO USED

| Rank | Urban Centre                      | a personal<br>computer<br>at home(a) | the Internet<br>at home(a) | the Internet<br>anywhere(a) |
|------|-----------------------------------|--------------------------------------|----------------------------|-----------------------------|
|      |                                   | %                                    | %                          | %                           |
| 59   | Leopold (Vic.)                    | 47.8                                 | 29.0                       | 38.5                        |
| 60   | Mount Helena (WA)                 | 47.7                                 | 28.2                       | 36.3                        |
| 61   | Kiama (NSW)                       | 47.6                                 | 30.6                       | 37.6                        |
| 62   | Balhannah (SA)                    | 47.6                                 | 29.4                       | 40.6                        |
| 63   | Karratha (WA)                     | 47.6                                 | 33.0                       | 43.3                        |
| 64   | Helensburgh (NSW)                 | 47.6                                 | 28.7                       | 37.6                        |
| 65   | Willunga (SA)                     | 47.5                                 | 27.5                       | 36.2                        |
| 66   | Woodend (Vic.)                    | 47.4                                 | 25.7                       | 37.0                        |
| 67   | Armidale (NSW)                    | 47.2                                 | 29.2                       | 44.8                        |
| 68   | Byford (WA)                       | 47.2                                 | 26.6                       | 34.9                        |
| 69   | Bushland Beach (Qld)              | 47.2                                 | 32.0                       | 43.3                        |
| 70   | Dysart (Qld)                      | 46.8                                 | 29.1                       | 35.7                        |
| 71   | Wollongbar (NSW)                  | 46.8                                 | 28.3                       | 36.7                        |
| 72   | Perth (WA)                        | 46.6                                 | 32.1                       | 42.7                        |
| 73   | Tom Price (WA)                    | 46.6                                 | 29.1                       | 39.2                        |
| 74   | Lennox Head (NSW)                 | 46.6                                 | 31.2                       | 39.6                        |
| 75   | Cockatoo (Vic.)                   | 46.6                                 | 25.1                       | 33.5                        |
| 76   | Thredbo Village (NSW)             | 46.5                                 | 36.2                       | 49.2                        |
| 77   | Appin (NSW)                       | 46.3                                 | 25.9                       | 33.5                        |
| 78   | Hahndorf (SA)                     | 46.2                                 | 29.7                       | 38.5                        |
| 79   | Lyndoch (SA)                      | 46.2                                 | 25.0                       | 33.1                        |
| 80   | Nairne (SA)                       | 46.1                                 | 26.3                       | 34.6                        |
| 81   | Clifton Springs (Vic.)            | 46.0                                 | 27.3                       | 35.5                        |
| 82   | Brisbane (Qld)                    | 46.0                                 | 31.8                       | 41.6                        |
| 83   | Wandong-Heathcote Junction (Vic.) | 45.8                                 | 20.8                       | 32.0                        |
| 84   | Coldstream (Vic.)                 | 45.8                                 | 28.5                       | 35.3                        |
| 85   | Cooranbong (NSW)                  | 45.7                                 | 27.5                       | 33.6                        |
| 86   | Lauderdale (Tas.)                 | 45.6                                 | 26.9                       | 43.0                        |
| 87   | Bannockburn (Vic.)                | 45.5                                 | 24.8                       | 33.4                        |
| 88   | Corlette (NSW)                    | 45.5                                 | 30.7                       | 37.3                        |
| 89   | Kilmore (Vic.)                    | 45.4                                 | 26.0                       | 37.7                        |
| 90   | Glossodia (NSW)                   | 45.3                                 | 28.3                       | 35.4                        |
| 91   | Warragamba-Silverdale (NSW)       | 45.1                                 | 28.2                       | 34.2                        |
| 92   | Dunsborough (WA)                  | 45.1                                 | 29.7                       | 40.3                        |
| 93   | Old Beach (Tas.)                  | 44.9                                 | 23.9                       | 35.5                        |
| 94   | Mirboo North (Vic.)               | 44.9                                 | 25.2                       | 35.0                        |
| 95   | Wangi-Rathmines (NSW)             | 44.8                                 | 29.1                       | 35.7                        |
| 96   | Emerald Beach (NSW)               | 44.8                                 | 28.0                       | 36.0                        |
| 97   | Melbourne (Vic.)                  | 44.8                                 | 30.8                       | 41.4                        |
| 98   | Bowral (NSW)                      | 44.7                                 | 29.5                       | 37.1                        |
| 99   | Berry (NSW)                       | 44.6                                 | 31.4                       | 37.5                        |
| 100  | Eagle Heights (Qld)               | 44.6                                 | 30.4                       | 37.8                        |
| 101  | Ellenbrook (WA)                   | 44.5                                 | 29.1                       | 38.4                        |
| 102  | Forest Hill (NSW)                 | 44.4                                 | 25.0                       | 39.4                        |
| 103  | Colo Vale (NSW)                   | 44.4                                 | 22.9                       | 30.3                        |
| 104  | Wickham (WA)                      | 44.3                                 | 31.0                       | 38.1                        |
| 105  | Bacchus Marsh (Vic.)              | 44.2                                 | 24.2                       | 33.9                        |
| 106  | Melton (Vic.)                     | 44.2                                 | 27.0                       | 36.3                        |
| 107  | Sale (Vic.)                       | 44.2                                 | 27.8                       | 36.2                        |
| 108  | Blackwater (Qld)                  | 44.2                                 | 25.8                       | 32.4                        |
| 109  | Queenscliffe (Vic.)               | 44.2                                 | 30.1                       | 38.7                        |
| 110  | Bangalow (NSW)                    | 44.1                                 | 28.8                       | 38.4                        |
| 111  | Sydney (NSW)                      | 44.0                                 | 31.5                       | 41.6                        |
| 112  | Aireys Inlet-Fairhaven (Vic.)     | 44.0                                 | 26.8                       | 38.2                        |
| 113  | Cairns Northern Beaches (Qld)     | 43.9                                 | 31.1                       | 41.4                        |
| 114  | Heddon Greta (NSW)                | 43.9                                 | 23.6                       | 30.2                        |
| 115  | Diggers Rest (Vic.)               | 43.7                                 | 26.5                       | 34.3                        |
| 116  | Richmond North (NSW)              | 43.6                                 | 28.6                       | 38.2                        |
| 117  | Middlemount (Qld)                 | 43.5                                 | 25.6                       | 32.0                        |

(a) In the week prior to Census Night.

## PERSONS WHO USED

| Rank | Urban Centre                   | a personal<br>computer<br>at home(a) | the Internet<br>at home(a) | the Internet<br>anywhere(a) |
|------|--------------------------------|--------------------------------------|----------------------------|-----------------------------|
|      |                                | %                                    | %                          | %                           |
| 118  | Nelly Bay (Qld)                | 43.4                                 | 30.6                       | 40.1                        |
| 119  | Traralgon (Vic.)               | 43.3                                 | 26.1                       | 34.8                        |
| 120  | Wamuran (Qld)                  | 43.3                                 | 25.4                       | 31.0                        |
| 121  | Bright (Vic.)                  | 43.2                                 | 26.6                       | 36.7                        |
| 122  | Suffolk Park (NSW)             | 43.2                                 | 32.7                       | 42.8                        |
| 123  | Bonny Hills (NSW)              | 43.2                                 | 25.9                       | 32.8                        |
| 124  | Anglesea (Vic.)                | 43.2                                 | 27.1                       | 37.5                        |
| 125  | Yarra Glen (Vic.)              | 43.0                                 | 26.0                       | 32.9                        |
| 126  | Tura Beach (NSW)               | 43.0                                 | 25.5                       | 30.6                        |
| 127  | Tamborine North (Qld)          | 42.9                                 | 29.5                       | 36.1                        |
| 128  | Windermere Park (NSW)          | 42.9                                 | 24.6                       | 30.1                        |
| 129  | Williamstown (SA)              | 42.8                                 | 24.4                       | 32.5                        |
| 130  | Wallan (Vic.)                  | 42.8                                 | 23.6                       | 33.6                        |
| 131  | Wagga Wagga (NSW)              | 42.8                                 | 27.1                       | 37.2                        |
| 132  | Mount Barker (SA)              | 42.7                                 | 25.0                       | 34.3                        |
| 133  | Avondale (NSW)                 | 42.6                                 | 25.1                       | 31.4                        |
| 134  | Townsville-Thuringowa (Qld)    | 42.6                                 | 27.8                       | 38.2                        |
| 135  | Kinglake (Vic.)                | 42.6                                 | 24.8                       | 33.4                        |
| 136  | Blackheath (NSW)               | 42.5                                 | 27.4                       | 35.5                        |
| 137  | Picton (NSW)                   | 42.5                                 | 27.1                       | 33.7                        |
| 138  | Albury-Wodonga (NSW/Vic.)      | 42.4                                 | 25.3                       | 34.9                        |
| 139  | Maslin Beach (SA)              | 42.3                                 | 25.1                       | 35.2                        |
| 140  | Gerringong (NSW)               | 42.3                                 | 27.0                       | 33.7                        |
| 141  | Katoomba-Wentworth Falls (NSW) | 42.3                                 | 28.2                       | 36.3                        |
| 142  | Robertson (NSW)                | 42.2                                 | 22.3                       | 30.6                        |
| 143  | Gladstone (Qld)                | 42.2                                 | 25.5                       | 34.7                        |
| 144  | Adelaide (SA)                  | 42.0                                 | 27.6                       | 37.8                        |
| 145  | Evandale (Tas.)                | 42.0                                 | 27.8                       | 38.7                        |
| 146  | Thirlmere (NSW)                | 42.0                                 | 26.5                       | 32.0                        |
| 147  | Palmwoods (Qld)                | 42.0                                 | 27.1                       | 33.3                        |
| 148  | Gawler (SA)                    | 41.8                                 | 24.8                       | 33.8                        |
| 149  | The Oaks (NSW)                 | 41.8                                 | 22.0                       | 28.1                        |
| 150  | Cooma (NSW)                    | 41.8                                 | 26.1                       | 34.7                        |
| 151  | Mossy Point-Broulee (NSW)      | 41.7                                 | 25.2                       | 31.7                        |
| 152  | Bonnells Bay (NSW)             | 41.7                                 | 25.0                       | 30.8                        |
| 153  | Bunbury (WA)                   | 41.7                                 | 24.6                       | 35.0                        |
| 154  | Kambalda West (WA)             | 41.6                                 | 23.4                       | 31.8                        |
| 155  | Rockingham (WA)                | 41.6                                 | 25.3                       | 32.7                        |
| 156  | Emerald (Qld)                  | 41.5                                 | 24.2                       | 33.1                        |
| 157  | Malua Bay (NSW)                | 41.5                                 | 26.4                       | 32.5                        |
| 158  | Tathra (NSW)                   | 41.4                                 | 27.1                       | 35.4                        |
| 159  | Warragul (Vic.)                | 41.4                                 | 24.4                       | 33.1                        |
| 160  | Sunshine Coast (Qld)           | 41.3                                 | 28.0                       | 35.4                        |
| 161  | Bathurst (NSW)                 | 41.3                                 | 26.1                       | 37.3                        |
| 162  | Hadspen (Tas.)                 | 41.3                                 | 25.2                       | 34.6                        |
| 163  | Toowoomba (Qld)                | 41.2                                 | 25.3                       | 35.2                        |
| 164  | Ballarat (Vic.)                | 41.2                                 | 24.0                       | 35.5                        |
| 165  | Bundanoon (NSW)                | 41.1                                 | 24.4                       | 31.1                        |
| 166  | Trafalgar (Vic.)               | 41.1                                 | 22.4                       | 32.3                        |
| 167  | Launching Place (Vic.)         | 41.1                                 | 22.6                       | 32.2                        |
| 168  | Booral (Qld)                   | 41.0                                 | 24.5                       | 30.1                        |
| 169  | Stratford (Vic.)               | 41.0                                 | 23.4                       | 31.0                        |
| 170  | Jimboomba (Qld)                | 40.8                                 | 22.4                       | 29.2                        |
| 171  | Yallourn North (Vic.)          | 40.8                                 | 21.1                       | 26.6                        |
| 172  | McLaren Vale (SA)              | 40.6                                 | 25.5                       | 32.6                        |
| 173  | Bargo (NSW)                    | 40.6                                 | 22.6                       | 29.1                        |
| 174  | Darwin (NT)                    | 40.5                                 | 27.8                       | 41.7                        |
| 175  | Bendigo (Vic.)                 | 40.5                                 | 23.8                       | 35.0                        |
| 176  | Kingsthorpe (Qld)              | 40.4                                 | 19.9                       | 26.7                        |

(a) In the week prior to Census Night.



## PERSONS WHO USED

| Rank | Urban Centre                     | <i>a personal</i> | <i>the Internet</i> | <i>the Internet</i> |
|------|----------------------------------|-------------------|---------------------|---------------------|
|      |                                  | <i>computer</i>   | <i>at home(a)</i>   | <i>anywhere(a)</i>  |
|      |                                  | at home(a)        | at home(a)          | anywhere(a)         |
|      |                                  | %                 | %                   | %                   |
| 177  | Mount Beauty (Vic.)              | 40.3              | 21.3                | 31.5                |
| 178  | Mittagong (NSW)                  | 40.3              | 23.2                | 30.7                |
| 179  | Lake Munmorah (NSW)              | 40.3              | 23.6                | 29.9                |
| 180  | Newcastle (NSW)                  | 40.2              | 25.4                | 33.2                |
| 181  | East Bullsbrook (WA)             | 40.2              | 20.9                | 33.7                |
| 182  | Sandy Beach (NSW)                | 40.2              | 22.8                | 30.7                |
| 183  | Geelong (Vic.)                   | 40.2              | 24.5                | 34.2                |
| 184  | Palmerston (NT)                  | 40.2              | 26.0                | 36.0                |
| 185  | Anna Bay (NSW)                   | 40.2              | 23.7                | 30.2                |
| 186  | Lancefield (Vic.)                | 40.1              | 20.5                | 29.9                |
| 187  | Freeling (SA)                    | 40.1              | 16.1                | 26.7                |
| 188  | Hobart (Tas.)                    | 40.1              | 25.7                | 39.4                |
| 189  | Lemon Tree Passage (NSW)         | 40.1              | 23.2                | 28.3                |
| 190  | South Golden Beach (NSW)         | 39.9              | 25.7                | 34.1                |
| 191  | Yeppoon (Qld)                    | 39.9              | 25.1                | 35.9                |
| 192  | Singleton (NSW)                  | 39.9              | 22.8                | 29.2                |
| 193  | Woodside (SA)                    | 39.8              | 22.7                | 32.2                |
| 194  | Leinster (WA)                    | 39.8              | 28.0                | 43.9                |
| 195  | Gold Coast-Tweed Heads (Qld/NSW) | 39.8              | 27.5                | 35.3                |
| 196  | Turners Beach (Tas.)             | 39.8              | 25.7                | 34.9                |
| 197  | Central Coast (NSW)              | 39.8              | 25.6                | 31.8                |
| 198  | Alice Springs (NT)               | 39.8              | 27.3                | 37.8                |
| 199  | Alstonville (NSW)                | 39.7              | 24.9                | 31.6                |
| 200  | Moura (Qld)                      | 39.7              | 22.3                | 30.6                |

(a) In the week prior to Census Night.

## URBAN CENTRES, Ranked by proportion of families with dependent children

| Rank | Urban Centre                 | FAMILIES (a)                |           |
|------|------------------------------|-----------------------------|-----------|
|      |                              | With dependent children (b) | Other (c) |
|      |                              | %                           | %         |
| 1    | Port Keats (NT)              | 80.3                        | 19.7      |
| 2    | Cherbourg (Qld.)             | 77.4                        | 22.6      |
| 3    | Palm Islands (Qld.)          | 77.3                        | 22.7      |
| 4    | Doomadgee (Qld.)             | 75.6                        | 24.4      |
| 5    | Galiwinku (NT)               | 73.3                        | 26.7      |
| 6    | Yarrabah (Qld.)              | 73.0                        | 27.0      |
| 7    | Maningrida (NT)              | 69.5                        | 30.5      |
| 8    | Leinster (WA)                | 69.4                        | 30.6      |
| 9    | Halls Creek (WA)             | 69.3                        | 30.7      |
| 10   | Tieri (Qld.)                 | 68.3                        | 31.7      |
| 11   | Tom Price (WA)               | 67.7                        | 32.3      |
| 12   | Wickham (WA)                 | 67.2                        | 32.8      |
| 13   | Pearcedale (Vic.)            | 67.2                        | 32.8      |
| 14   | Roxby Downs (SA)             | 67.0                        | 33.0      |
| 15   | Cockatoo (Vic.)              | 67.0                        | 33.0      |
| 16   | Thursday Island (Qld.)       | 66.7                        | 33.3      |
| 17   | Paraburdoo (WA)              | 66.3                        | 33.7      |
| 18   | Bridgewater-Gagebrook (Tas.) | 65.5                        | 34.5      |
| 19   | Bangalow (NSW)               | 65.4                        | 34.6      |
| 20   | Forest Hill (NSW)            | 65.2                        | 34.8      |
| 21   | Newman (WA)                  | 65.2                        | 34.8      |
| 22   | Palmerston (NT)              | 64.3                        | 35.7      |
| 23   | Wallan (Vic.)                | 64.1                        | 35.9      |
| 24   | Blackwater (Qld.)            | 64.0                        | 36.0      |
| 25   | Katherine (NT)               | 64.0                        | 36.0      |
| 26   | Normanton (Qld.)             | 64.0                        | 36.0      |
| 27   | Christmas Island             | 63.8                        | 36.2      |
| 28   | Kambalda West (WA)           | 63.4                        | 36.6      |
| 29   | New Gisborne (Vic.)          | 63.4                        | 36.6      |
| 30   | The Oaks (NSW)               | 63.4                        | 36.6      |
| 31   | Launching Place (Vic.)       | 63.0                        | 37.0      |
| 32   | Angle Vale (SA)              | 62.9                        | 37.1      |
| 33   | Hill Top (NSW)               | 62.9                        | 37.1      |
| 34   | Diggers Rest (Vic.)          | 62.9                        | 37.1      |
| 35   | Gisborne (Vic.)              | 62.8                        | 37.2      |
| 36   | Kinglake (Vic.)              | 62.8                        | 37.2      |
| 37   | Nguiu (NT)                   | 62.7                        | 37.3      |
| 38   | Perisher Village (NSW)       | 62.5                        | 37.5      |
| 39   | Deeragun (Qld.)              | 62.2                        | 37.8      |
| 40   | Medowie (NSW)                | 62.2                        | 37.8      |
| 41   | Bowen Mountain (NSW)         | 62.1                        | 37.9      |
| 42   | Mount Cotton (Qld.)          | 62.0                        | 38.0      |
| 43   | Glossodia (NSW)              | 61.9                        | 38.1      |
| 44   | Stanwell Park (NSW)          | 61.8                        | 38.2      |
| 45   | Nhulunbuy (NT)               | 61.8                        | 38.2      |
| 46   | Heddon Greta (NSW)           | 61.8                        | 38.2      |
| 47   | Gracemere (Qld.)             | 61.8                        | 38.2      |
| 48   | Helensburgh (NSW)            | 61.8                        | 38.2      |
| 49   | Buxton (NSW)                 | 61.7                        | 38.3      |
| 50   | Middlemount (Qld.)           | 61.5                        | 38.5      |
| 51   | Romsey (Vic.)                | 61.5                        | 38.5      |
| 52   | Oakdale (NSW)                | 61.4                        | 38.6      |
| 53   | Sunbury (Vic.)               | 61.1                        | 38.9      |
| 54   | Riddells Creek (Vic.)        | 61.1                        | 38.9      |
| 55   | Dodges Ferry (Tas.)          | 60.9                        | 39.1      |

(a) Applicable to families in family households.

(b) Comprises couple families with children under 15 and/or dependent students, and one parent families with children under 15 and/or dependent students.

(c) Comprises couple families with non-dependent children or without children, one parent families with non-dependent children and other families.

| Rank | Urban Centre                      | FAMILIES (a)                |           |
|------|-----------------------------------|-----------------------------|-----------|
|      |                                   | With dependent children (b) | Other (c) |
|      |                                   | %                           | %         |
| 56   | Colo Vale (NSW)                   | 60.9                        | 39.1      |
| 57   | Suffolk Park (NSW)                | 60.7                        | 39.3      |
| 58   | South Golden Beach (NSW)          | 60.7                        | 39.3      |
| 59   | Weipa (Qld.)                      | 60.6                        | 39.4      |
| 60   | Appin (NSW)                       | 60.6                        | 39.4      |
| 61   | Hurstbridge (Vic.)                | 60.5                        | 39.5      |
| 62   | Wilberforce (NSW)                 | 60.4                        | 39.6      |
| 63   | Lancefield (Vic.)                 | 60.4                        | 39.6      |
| 64   | Brewarrina (NSW)                  | 60.2                        | 39.8      |
| 65   | Macedon (Vic.)                    | 60.2                        | 39.8      |
| 66   | Hadspen (Tas.)                    | 60.1                        | 39.9      |
| 67   | Margaret River (WA)               | 60.1                        | 39.9      |
| 68   | Dampier (WA)                      | 60.0                        | 40.0      |
| 69   | Jimboomba (Qld.)                  | 60.0                        | 40.0      |
| 70   | Emerald Beach (NSW)               | 59.9                        | 40.1      |
| 71   | Millgrove (Vic.)                  | 59.8                        | 40.2      |
| 72   | Kingsthorpe (Qld.)                | 59.6                        | 40.4      |
| 73   | Emerald (Qld.)                    | 59.6                        | 40.4      |
| 74   | Bellingen (NSW)                   | 59.6                        | 40.4      |
| 75   | Bellbowrie (Qld.)                 | 59.6                        | 40.4      |
| 76   | Port Hedland (WA)                 | 59.5                        | 40.5      |
| 77   | Melton (Vic.)                     | 59.5                        | 40.5      |
| 78   | Moranbah (Qld.)                   | 59.4                        | 40.6      |
| 79   | Karratha (WA)                     | 59.4                        | 40.6      |
| 80   | Calliope (Qld.)                   | 59.1                        | 40.9      |
| 81   | Derby (WA)                        | 59.0                        | 41.0      |
| 82   | Cambewarra (NSW)                  | 59.0                        | 41.0      |
| 83   | Seven Mile Beach (Tas.)           | 58.9                        | 41.1      |
| 84   | Kilmore (Vic.)                    | 58.9                        | 41.1      |
| 85   | Pakenham (Vic.)                   | 58.7                        | 41.3      |
| 86   | Nairne (SA)                       | 58.7                        | 41.3      |
| 87   | Tannum Sands (Qld.)               | 58.6                        | 41.4      |
| 88   | Bacchus Marsh (Vic.)              | 58.4                        | 41.6      |
| 89   | Bohle Plains (Qld.)               | 58.2                        | 41.8      |
| 90   | Dysart (Qld.)                     | 58.2                        | 41.8      |
| 91   | Alice River (Qld.)                | 58.1                        | 41.9      |
| 92   | Wandong-Heathcote Junction (Vic.) | 58.1                        | 41.9      |
| 93   | Alice Springs (NT)                | 58.0                        | 42.0      |
| 94   | Thirlmere (NSW)                   | 58.0                        | 42.0      |
| 95   | Richmond-Windsor (NSW)            | 57.8                        | 42.2      |
| 96   | Boambee (NSW)                     | 57.8                        | 42.2      |
| 97   | Warragamba-Silverdale (NSW)       | 57.7                        | 42.3      |
| 98   | Bourke (NSW)                      | 57.6                        | 42.4      |
| 99   | Mount Isa (Qld.)                  | 57.5                        | 42.5      |
| 100  | Golden Bay-Singleton (WA)         | 57.5                        | 42.5      |
| 101  | Bungendore (NSW)                  | 57.4                        | 42.6      |
| 102  | Cloncurry (Qld.)                  | 57.4                        | 42.6      |
| 103  | Ellenbrook (WA)                   | 57.3                        | 42.7      |
| 104  | Coldstream (Vic.)                 | 57.2                        | 42.8      |
| 105  | Beaconsfield Upper (Vic.)         | 57.1                        | 42.9      |
| 106  | Woori Yallock (Vic.)              | 57.1                        | 42.9      |
| 107  | Pontville (Tas.)                  | 57.0                        | 43.0      |
| 108  | Old Beach (Tas.)                  | 56.9                        | 43.1      |
| 109  | Sandy Beach (NSW)                 | 56.8                        | 43.2      |
| 110  | Churchill (Vic.)                  | 56.7                        | 43.3      |

(a) Applicable to families in family households.

(b) Comprises couple families with children under 15 and/or dependent students, and one parent families with children under 15 and/or dependent students.

(c) Comprises couple families with non-dependent children or without children, one parent families with non-dependent children and other families.

| Rank | Urban Centre                   | FAMILIES (a)                |           |
|------|--------------------------------|-----------------------------|-----------|
|      |                                | With dependent children (b) | Other (c) |
|      |                                | %                           | %         |
| 111  | Boyne Island (Qld.)            | 56.7                        | 43.3      |
| 112  | Jabiru (NT)                    | 56.7                        | 43.3      |
| 113  | Mount Barker (SA)              | 56.6                        | 43.4      |
| 114  | Moora (WA)                     | 56.6                        | 43.4      |
| 115  | Humpty Doo-McMinns Lagoon (NT) | 56.4                        | 43.6      |
| 116  | Raymond Terrace (NSW)          | 56.3                        | 43.7      |
| 117  | Gordonvale (Qld.)              | 56.3                        | 43.7      |
| 118  | Lennox Head (NSW)              | 56.3                        | 43.7      |
| 119  | Woodend (Vic.)                 | 56.2                        | 43.8      |
| 120  | Anna Bay (NSW)                 | 56.2                        | 43.8      |
| 121  | Singleton (NSW)                | 56.2                        | 43.8      |
| 122  | Tennant Creek (NT)             | 56.2                        | 43.8      |
| 123  | Cobar (NSW)                    | 56.2                        | 43.8      |
| 124  | Bargo (NSW)                    | 55.8                        | 44.2      |
| 125  | Coolgardie (WA)                | 55.7                        | 44.3      |
| 126  | Kununurra (WA)                 | 55.7                        | 44.3      |
| 127  | Parkerville (WA)               | 55.7                        | 44.3      |
| 128  | Highfields (Qld.)              | 55.6                        | 44.4      |
| 129  | Lara (Vic.)                    | 55.5                        | 44.5      |
| 130  | Roma (Qld.)                    | 55.5                        | 44.5      |
| 131  | Fitzroy Crossing (WA)          | 55.5                        | 44.5      |
| 132  | Oberon (NSW)                   | 55.4                        | 44.6      |
| 133  | Whittlesea (Vic.)              | 55.4                        | 44.6      |
| 134  | Leonora (WA)                   | 55.3                        | 44.7      |
| 135  | Landsborough (Qld.)            | 55.3                        | 44.7      |
| 136  | Maleny (Qld.)                  | 55.3                        | 44.7      |
| 137  | Sellicks Beach (SA)            | 55.3                        | 44.7      |
| 138  | Kalgoorlie-Boulder (WA)        | 55.3                        | 44.7      |
| 139  | Wallacia (NSW)                 | 55.2                        | 44.8      |
| 140  | Campbells Creek (Vic.)         | 55.2                        | 44.8      |
| 141  | Robertson (NSW)                | 55.0                        | 45.0      |
| 142  | Emerald (Vic.)                 | 55.0                        | 45.0      |
| 143  | Williamstown (SA)              | 55.0                        | 45.0      |
| 144  | Manjimup (WA)                  | 54.9                        | 45.1      |
| 145  | Aldinga Beach (SA)             | 54.8                        | 45.2      |
| 146  | Palmwoods (Qld.)               | 54.8                        | 45.2      |
| 147  | Lawson-Hazelbrook (NSW)        | 54.7                        | 45.3      |
| 148  | Virginia-Bees Creek (NT)       | 54.7                        | 45.3      |
| 149  | Dubbo (NSW)                    | 54.6                        | 45.4      |
| 150  | Capel (WA)                     | 54.6                        | 45.4      |
| 151  | Picton (NSW)                   | 54.6                        | 45.4      |
| 152  | Mirboo North (Vic.)            | 54.6                        | 45.4      |
| 153  | Bannockburn (Vic.)             | 54.6                        | 45.4      |
| 154  | Richmond North (NSW)           | 54.6                        | 45.4      |
| 155  | Gladstone (Qld.)               | 54.5                        | 45.5      |
| 156  | Ballan (Vic.)                  | 54.5                        | 45.5      |
| 157  | Katanning (WA)                 | 54.5                        | 45.5      |
| 158  | Broadford (Vic.)               | 54.4                        | 45.6      |
| 159  | Armidale (NSW)                 | 54.4                        | 45.6      |
| 160  | Legana (Tas.)                  | 54.3                        | 45.7      |
| 161  | Yarra Glen (Vic.)              | 54.3                        | 45.7      |
| 162  | Muswellbrook (NSW)             | 54.3                        | 45.7      |
| 163  | Lauderdale (Tas.)              | 54.2                        | 45.8      |
| 164  | Clermont (Qld.)                | 54.1                        | 45.9      |
| 165  | Lake Munmorah (NSW)            | 54.0                        | 46.0      |

- (a) Applicable to families in family households.
- (b) Comprises couple families with children under 15 and/or dependent students, and one parent families with children under 15 and/or dependent students.
- (c) Comprises couple families with non-dependent children or without children, one parent families with non-dependent children and other families.

| Rank | Urban Centre                  | FAMILIES (a)                |           |
|------|-------------------------------|-----------------------------|-----------|
|      |                               | With dependent children (b) | Other (c) |
|      |                               | %                           | %         |
| 166  | Evandale (Tas.)               | 54.0                        | 46.0      |
| 167  | Gerrington (NSW)              | 54.0                        | 46.0      |
| 168  | Kingston-Blackmans Bay (Tas.) | 53.9                        | 46.1      |
| 169  | Willunga (SA)                 | 53.9                        | 46.1      |
| 170  | Freeling (SA)                 | 53.9                        | 46.1      |
| 171  | Mullumbimby (NSW)             | 53.9                        | 46.1      |
| 172  | Moree (NSW)                   | 53.8                        | 46.2      |
| 173  | Bushland Beach (Qld.)         | 53.7                        | 46.3      |
| 174  | Broome (WA)                   | 53.7                        | 46.3      |
| 175  | Smithfield (Qld.)             | 53.7                        | 46.3      |
| 176  | Robinvale (Vic.)              | 53.7                        | 46.3      |
| 177  | Wyee (NSW)                    | 53.7                        | 46.3      |
| 178  | Yandina (Qld.)                | 53.6                        | 46.4      |
| 179  | Wollongbar (NSW)              | 53.5                        | 46.5      |
| 180  | Canberra-Queanbeyan (ACT/NSW) | 53.5                        | 46.5      |
| 181  | Rosewood (Qld.)               | 53.5                        | 46.5      |
| 182  | Tahmoor (NSW)                 | 53.4                        | 46.6      |
| 183  | Torquay (Vic.)                | 53.4                        | 46.6      |
| 184  | Geraldton (WA)                | 53.4                        | 46.6      |
| 185  | Branxton-Greta (NSW)          | 53.4                        | 46.6      |
| 186  | Crescent Head (NSW)           | 53.4                        | 46.6      |
| 187  | Koroit (Vic.)                 | 53.4                        | 46.6      |
| 188  | Traralgon (Vic.)              | 53.3                        | 46.7      |
| 189  | Rosedale (Vic.)               | 53.2                        | 46.8      |
| 190  | Koo-Wee-Rup (Vic.)            | 53.2                        | 46.8      |
| 191  | Mount Helena (WA)             | 53.1                        | 46.9      |
| 192  | Murrumbateman (NSW)           | 53.1                        | 46.9      |
| 193  | Coraki (NSW)                  | 53.1                        | 46.9      |
| 194  | Albury-Wodonga (NSW/Vic)      | 53.0                        | 47.0      |
| 195  | Parkes (NSW)                  | 53.0                        | 47.0      |
| 196  | Bathurst (NSW)                | 53.0                        | 47.0      |
| 197  | Maitland (NSW)                | 53.0                        | 47.0      |
| 198  | Mackay (Qld.)                 | 53.0                        | 47.0      |
| 199  | Blayney (NSW)                 | 52.9                        | 47.1      |
| 200  | Healesville (Vic.)            | 52.9                        | 47.1      |

(a) Applicable to families in family households.

(b) Comprises couple families with children under 15 and/or dependent students, and one parent families with children under 15 and/or dependent students.

(c) Comprises couple families with non-dependent children or without children, one parent families with non-dependent children and other families.

## URBAN CENTRES, Ranked by proportion of employed persons(a)

|      |                           | EMPLOYED |            |                  |
|------|---------------------------|----------|------------|------------------|
|      |                           | Persons  | Full- time | Part-<br>time(b) |
| Rank | Urban Centre              | %        | no.        | no.              |
| 1    | Middlemount (Qld)         | 99.0     | 835        | 234              |
| 2    | Leinster (WA)             | 98.7     | 705        | 97               |
| 3    | Thredbo Village (NSW)     | 98.6     | 1 046      | 454              |
| 4    | Perisher Village (NSW)    | 98.6     | 885        | 332              |
| 5    | Galiwinku (NT)            | 98.5     | 136        | 54               |
| 6    | Penola (SA)               | 98.1     | 445        | 168              |
| 7    | Hamilton Island (Qld)     | 98.0     | 665        | 310              |
| 8    | Yulara (NT)               | 98.0     | 898        | 238              |
| 9    | Charlton (Vic.)           | 97.8     | 261        | 136              |
| 10   | Paraburdoo (WA)           | 97.8     | 477        | 140              |
| 11   | Tieri (Qld)               | 97.7     | 608        | 161              |
| 12   | Bordertown (SA)           | 97.5     | 725        | 405              |
| 13   | Nhulunbuy (NT)            | 97.4     | 1 552      | 457              |
| 14   | Weipa (Qld)               | 97.2     | 952        | 391              |
| 15   | Fitzroy Crossing (WA)     | 97.2     | 233        | 348              |
| 16   | Dysart (Qld)              | 97.0     | 952        | 303              |
| 17   | Roxby Downs (SA)          | 96.9     | 1 518      | 441              |
| 18   | Tom Price (WA)            | 96.9     | 1 060      | 396              |
| 19   | Port Douglas (Qld)        | 96.9     | 964        | 764              |
| 20   | Angaston (SA)             | 96.9     | 607        | 279              |
| 21   | Nuriootpa (SA)            | 96.9     | 1 196      | 586              |
| 22   | Keith (SA)                | 96.9     | 363        | 174              |
| 23   | Newman (WA)               | 96.8     | 1 348      | 465              |
| 24   | Jabiru (NT)               | 96.8     | 551        | 245              |
| 25   | Murrumbateman (NSW)       | 96.8     | 458        | 218              |
| 26   | Loxton (SA)               | 96.7     | 965        | 501              |
| 27   | Naracoorte (SA)           | 96.7     | 1 601      | 652              |
| 28   | The Vines (WA)            | 96.6     | 450        | 223              |
| 29   | Tanunda (SA)              | 96.6     | 1 276      | 519              |
| 30   | New Gisborne (Vic.)       | 96.6     | 331        | 166              |
| 31   | Ouyen (Vic.)              | 96.5     | 317        | 162              |
| 32   | Bowen Mountain (NSW)      | 96.5     | 441        | 230              |
| 33   | Helensburgh (NSW)         | 96.5     | 1 606      | 836              |
| 34   | Yarrabah (Qld)            | 96.4     | 230        | 616              |
| 35   | Finley (NSW)              | 96.4     | 552        | 256              |
| 36   | Hughenden (Qld)           | 96.4     | 411        | 194              |
| 37   | Barcaldine (Qld)          | 96.4     | 444        | 188              |
| 38   | Millmerran (Qld)          | 96.4     | 401        | 192              |
| 39   | Beaconsfield Upper (Vic.) | 96.3     | 398        | 242              |
| 40   | Dampier (WA)              | 96.3     | 591        | 215              |
| 41   | Cambewarra (NSW)          | 96.3     | 273        | 181              |
| 42   | Mount Macedon (Vic.)      | 96.3     | 376        | 202              |
| 43   | Hillston (NSW)            | 96.3     | 418        | 182              |
| 44   | Pearcedale (Vic.)         | 96.3     | 698        | 339              |
| 45   | Nhill (Vic.)              | 96.3     | 558        | 263              |
| 46   | Balhannah (SA)            | 96.2     | 307        | 189              |
| 47   | Bunyip (Vic.)             | 96.2     | 304        | 162              |
| 48   | Craiglie (Qld)            | 96.2     | 1 034      | 446              |
| 49   | Bungendore (NSW)          | 96.2     | 536        | 250              |
| 50   | Mundubbera (Qld)          | 96.1     | 458        | 164              |
| 51   | Galston (NSW)             | 96.1     | 433        | 213              |
| 52   | Strathalbyn (SA)          | 96.1     | 809        | 503              |
| 53   | Riddells Creek (Vic.)     | 96.0     | 684        | 355              |
| 54   | Kingston S.E. (SA)        | 96.0     | 328        | 255              |
| 55   | Alice Springs (NT)        | 96.0     | 8 580      | 3 094            |
| 56   | Jindabyne (NSW)           | 96.0     | 1 614      | 926              |
| 57   | Warracknabeal (Vic.)      | 96.0     | 600        | 356              |
| 58   | Holbrook (NSW)            | 96.0     | 294        | 184              |
| 59   | Bohle Plains (Qld)        | 96.0     | 360        | 171              |

(a) Applicable to persons aged 15 years and over.

(b) Includes persons who stated they were employed, but worked nil hours in the week prior to Census Night.

|      |                             | EMPLOYED |            |                  |
|------|-----------------------------|----------|------------|------------------|
|      |                             | Persons  | Full- time | Part-<br>time(b) |
| Rank | Urban Centre                | %        | no.        | no.              |
| 60   | Pittsworth (Qld)            | 95.9     | 665        | 355              |
| 61   | Apollo Bay-Marengo (Vic.)   | 95.9     | 365        | 238              |
| 62   | Forest Hill (NSW)           | 95.9     | 1 010      | 204              |
| 63   | Colo Vale (NSW)             | 95.9     | 322        | 175              |
| 64   | Longreach (Qld)             | 95.8     | 1 215      | 508              |
| 65   | Highfields (Qld)            | 95.8     | 1 065      | 587              |
| 66   | Bellbowrie (Qld)            | 95.8     | 1 421      | 828              |
| 67   | Stanwell Park (NSW)         | 95.8     | 407        | 236              |
| 68   | Alice River (Qld)           | 95.8     | 450        | 215              |
| 69   | Clare (SA)                  | 95.8     | 832        | 480              |
| 70   | Barham-Koondrook (NSW/Vic.) | 95.8     | 442        | 237              |
| 71   | Glossodia (NSW)             | 95.7     | 803        | 432              |
| 72   | Molong (NSW)                | 95.7     | 387        | 204              |
| 73   | The Oaks (NSW)              | 95.7     | 496        | 233              |
| 74   | Moranbah (Qld)              | 95.7     | 2 204      | 755              |
| 75   | Bowral (NSW)                | 95.7     | 2 496      | 1 633            |
| 76   | St George (Qld)             | 95.7     | 919        | 416              |
| 77   | Emerald (Qld)               | 95.6     | 3 813      | 1 334            |
| 78   | Bombala (NSW)               | 95.6     | 359        | 149              |
| 79   | Coral Bay (WA)              | 95.6     | 192        | 235              |
| 80   | Richmond North (NSW)        | 95.6     | 1 195      | 544              |
| 81   | Lorne (Vic.)                | 95.6     | 333        | 236              |
| 82   | Yarra Glen (Vic.)           | 95.6     | 409        | 195              |
| 83   | Gisborne (Vic.)             | 95.5     | 1 184      | 673              |
| 84   | Leonora (WA)                | 95.5     | 402        | 155              |
| 85   | Tully (Qld)                 | 95.5     | 738        | 365              |
| 86   | Murgon (Qld)                | 95.5     | 510        | 268              |
| 87   | Blackall (Qld)              | 95.5     | 390        | 185              |
| 88   | Crafers-Bridgewater (SA)    | 95.5     | 4 124      | 2 580            |
| 89   | Macedon (Vic.)              | 95.4     | 411        | 242              |
| 90   | Warragamba-Silverdale (NSW) | 95.4     | 1 306      | 614              |
| 91   | Mount Cotton (Qld)          | 95.4     | 637        | 330              |
| 92   | Hurstbridge (Vic.)          | 95.4     | 1 056      | 541              |
| 93   | Crookwell (NSW)             | 95.4     | 493        | 232              |
| 94   | Ellenbrook (WA)             | 95.4     | 1 816      | 715              |
| 95   | Balranald (NSW)             | 95.4     | 362        | 146              |
| 96   | Parkerville (WA)            | 95.4     | 424        | 286              |
| 97   | Bundeena (NSW)              | 95.4     | 610        | 339              |
| 98   | Kilmore (Vic.)              | 95.3     | 904        | 461              |
| 99   | Lyndoch (SA)                | 95.3     | 355        | 203              |
| 100  | Nathalia (Vic.)             | 95.3     | 325        | 192              |
| 101  | Bushland Beach (Qld)        | 95.3     | 590        | 233              |
| 102  | Woodside (SA)               | 95.3     | 455        | 269              |
| 103  | Koo-Wee-Rup (Vic.)          | 95.2     | 351        | 171              |
| 104  | Seven Mile Beach (Tas.)     | 95.2     | 321        | 207              |
| 105  | Koroit (Vic.)               | 95.2     | 339        | 184              |
| 106  | Mission Beach (Qld)         | 95.2     | 148        | 105              |
| 107  | Gayndah (Qld)               | 95.2     | 507        | 265              |
| 108  | Lobethal (SA)               | 95.2     | 446        | 278              |
| 109  | Manjimup (WA)               | 95.1     | 1 268      | 695              |
| 110  | Kurrajong (NSW)             | 95.1     | 371        | 189              |
| 111  | Leeton (NSW)                | 95.1     | 2 038      | 829              |
| 112  | Wallan (Vic.)               | 95.1     | 1 244      | 491              |
| 113  | Bannockburn (Vic.)          | 95.1     | 433        | 250              |
| 114  | Emerald (Vic.)              | 95.1     | 1 873      | 1 081            |
| 115  | Maningrida (NT)             | 95.1     | 177        | 167              |
| 116  | Karratha (WA)               | 95.0     | 4 018      | 1 584            |
| 117  | Nagambie (Vic.)             | 95.0     | 352        | 177              |
| 118  | Denman (NSW)                | 95.0     | 412        | 194              |

(a) Applicable to persons aged 15 years and over.

(b) Includes persons who stated they were employed, but worked nil hours in the week prior to Census Night.

|      |                                   | EMPLOYED |            |                  |
|------|-----------------------------------|----------|------------|------------------|
|      |                                   | Persons  | Full- time | Part-<br>time(b) |
| Rank | Urban Centre                      | %        | no.        | no.              |
| 119  | Winton (Qld)                      | 95.0     | 420        | 180              |
| 120  | West Wyalong (NSW)                | 95.0     | 865        | 476              |
| 121  | Old Beach (Tas.)                  | 94.9     | 592        | 324              |
| 122  | Boonah (Qld)                      | 94.9     | 487        | 271              |
| 123  | Kununurra (WA)                    | 94.9     | 1 378      | 722              |
| 124  | Blackwater (Qld)                  | 94.9     | 1 723      | 574              |
| 125  | Campbells Creek (Vic.)            | 94.8     | 266        | 167              |
| 126  | Donald (Vic.)                     | 94.8     | 347        | 179              |
| 127  | Canberra-Queanbeyan (ACT/NSW)     | 94.8     | 116 361    | 54 161           |
| 128  | Cohuna (Vic.)                     | 94.8     | 465        | 238              |
| 129  | Sunbury (Vic.)                    | 94.8     | 7 649      | 3 900            |
| 130  | Aireys Inlet-Fairhaven (Vic.)     | 94.8     | 244        | 179              |
| 131  | Byford (WA)                       | 94.8     | 626        | 378              |
| 132  | Lara (Vic.)                       | 94.8     | 2 858      | 1 427            |
| 133  | Clermont (Qld)                    | 94.8     | 618        | 265              |
| 134  | Bundanoon (NSW)                   | 94.7     | 394        | 309              |
| 135  | Bright (Vic.)                     | 94.7     | 480        | 362              |
| 136  | Mount Beauty (Vic.)               | 94.7     | 370        | 287              |
| 137  | Yass (NSW)                        | 94.7     | 1 336      | 787              |
| 138  | Balaklava (SA)                    | 94.7     | 318        | 206              |
| 139  | Swan Hill (Vic.)                  | 94.7     | 2 655      | 1 350            |
| 140  | East Bullsbrook (WA)              | 94.7     | 399        | 141              |
| 141  | Narrogin (WA)                     | 94.7     | 1 204      | 629              |
| 142  | Picton (NSW)                      | 94.7     | 838        | 428              |
| 143  | Williamstown (SA)                 | 94.7     | 349        | 183              |
| 144  | Moura (Qld)                       | 94.7     | 637        | 260              |
| 145  | Jamestown (SA)                    | 94.6     | 316        | 173              |
| 146  | Port Hedland (WA)                 | 94.6     | 4 284      | 1 507            |
| 147  | Cobden (Vic.)                     | 94.6     | 358        | 168              |
| 148  | Collinsville (Qld)                | 94.6     | 494        | 214              |
| 149  | Hay (NSW)                         | 94.6     | 698        | 362              |
| 150  | Cloncurry (Qld)                   | 94.6     | 880        | 329              |
| 151  | Roma (Qld)                        | 94.6     | 1 895      | 859              |
| 152  | Goondiwindi (Qld)                 | 94.6     | 1 786      | 800              |
| 153  | Boorowa (NSW)                     | 94.5     | 269        | 115              |
| 154  | Wallacia (NSW)                    | 94.5     | 357        | 153              |
| 155  | Coldstream (Vic.)                 | 94.5     | 595        | 307              |
| 156  | Wongaling Beach (Qld)             | 94.5     | 305        | 200              |
| 157  | Kambalda West (WA)                | 94.5     | 971        | 309              |
| 158  | Terang (Vic.)                     | 94.5     | 445        | 236              |
| 159  | Leopold (Vic.)                    | 94.5     | 1 969      | 1 076            |
| 160  | Mittagong (NSW)                   | 94.5     | 1 503      | 981              |
| 161  | Waikerie (SA)                     | 94.5     | 440        | 209              |
| 162  | Wilberforce (NSW)                 | 94.5     | 604        | 303              |
| 163  | Scottsdale (Tas.)                 | 94.5     | 512        | 253              |
| 164  | Queenscliffe (Vic.)               | 94.4     | 806        | 533              |
| 165  | Barooga (NSW)                     | 94.4     | 297        | 150              |
| 166  | Willunga (SA)                     | 94.4     | 493        | 318              |
| 167  | Yenda (NSW)                       | 94.4     | 350        | 132              |
| 168  | Howard Springs (NT)               | 94.4     | 1 107      | 476              |
| 169  | Whittlesea (Vic.)                 | 94.3     | 728        | 333              |
| 170  | Berridale (NSW)                   | 94.3     | 278        | 158              |
| 171  | Mitchell (Qld)                    | 94.3     | 283        | 115              |
| 172  | Legana (Tas.)                     | 94.3     | 570        | 366              |
| 173  | Tennant Creek (NT)                | 94.3     | 716        | 373              |
| 174  | Biloela (Qld)                     | 94.3     | 1 848      | 728              |
| 175  | Corowa-Wahgunyah (NSW/Vic.)       | 94.2     | 1 549      | 737              |
| 176  | Donnybrook (WA)                   | 94.2     | 412        | 255              |
| 177  | Wandong-Heathcote Junction (Vic.) | 94.2     | 431        | 175              |

(a) Applicable to persons aged 15 years and over.

(b) Includes persons who stated they were employed, but worked nil hours in the week prior to Census Night.



|      |                         | EMPLOYED |            |                  |
|------|-------------------------|----------|------------|------------------|
|      |                         | Persons  | Full- time | Part-<br>time(b) |
| Rank | Urban Centre            | %        | no.        | no.              |
| 178  | Woodend (Vic.)          | 94.2     | 826        | 461              |
| 179  | Kerang (Vic.)           | 94.2     | 900        | 475              |
| 180  | Tocumwal (NSW)          | 94.1     | 310        | 189              |
| 181  | Angle Vale (SA)         | 94.1     | 367        | 226              |
| 182  | Monto (Qld)             | 94.1     | 293        | 145              |
| 183  | Karumba (Qld)           | 94.1     | 208        | 189              |
| 184  | Wentworth (NSW)         | 94.1     | 309        | 180              |
| 185  | Charleville (Qld)       | 94.1     | 1 129      | 443              |
| 186  | Appin (NSW)             | 94.1     | 447        | 222              |
| 187  | Rochester (Vic.)        | 94.1     | 575        | 363              |
| 188  | Kalgoorlie-Boulder (WA) | 94.1     | 9 998      | 3 407            |
| 189  | Romsey (Vic.)           | 94.1     | 825        | 416              |
| 190  | Dunsborough (WA)        | 94.1     | 424        | 322              |
| 191  | Thirlmere (NSW)         | 94.1     | 787        | 380              |
| 192  | Berry (NSW)             | 94.1     | 352        | 268              |
| 193  | Bargo (NSW)             | 94.0     | 894        | 401              |
| 194  | Buxton (NSW)            | 94.0     | 437        | 204              |
| 195  | Sydney (NSW)            | 94.0     | 1 096 723  | 461 629          |
| 196  | Home Hill (Qld)         | 94.0     | 881        | 342              |
| 197  | Colac (Vic.)            | 94.0     | 2 720      | 1 351            |
| 198  | Miles (Qld)             | 94.0     | 318        | 160              |
| 199  | Braidwood (NSW)         | 94.0     | 251        | 172              |
| 200  | Gundagai (NSW)          | 94.0     | 498        | 332              |

(a) Applicable to persons aged 15 years and over.

(b) Includes persons who stated they were employed, but worked nil hours in the week prior to Census Night.

## URBAN CENTRES, Ranked by unemployment rate(a)

| <i>Rank</i> | <i>Urban Centre</i>                    | <i>Unemployment rate</i> | <i>Unemployed persons</i> |
|-------------|--|--------------------------|---------------------------|
|             |  | <i>%</i>                 | <i>no.</i>                |
| 1           | Bridgewater-Gagebrook (Tas.)           | 31.5                     | 629                       |
| 2           | Curra (Qld)                            | 26.3                     | 99                        |
| 3           | Cooloola Village (Qld)                 | 25.4                     | 67                        |
| 4           | Mount Morgan (Qld)                     | 24.8                     | 161                       |
| 5           | Russell-Macleay Islands (Qld)          | 21.3                     | 216                       |
| 6           | Woolgoolga (NSW)                       | 21.0                     | 253                       |
| 7           | Nambucca Heads (NSW)                   | 19.8                     | 373                       |
| 8           | Manilla (NSW)                          | 19.7                     | 131                       |
| 9           | Iluka (NSW)                            | 19.4                     | 84                        |
| 10          | Booral (Qld)                           | 18.7                     | 82                        |
| 11          | Yallourn North (Vic.)                  | 18.6                     | 84                        |
| 12          | Kempsey (NSW)                          | 18.6                     | 539                       |
| 13          | Peterborough (SA)                      | 18.5                     | 100                       |
| 14          | St Georges Basin-Sanctuary Point (NSW) | 18.1                     | 399                       |
| 15          | Clunes (Vic.)                          | 18.0                     | 58                        |
| 16          | Burnett Heads (Qld)                    | 18.0                     | 134                       |
| 17          | Beauty Point (Tas.)                    | 17.9                     | 76                        |
| 18          | Two Rocks (WA)                         | 17.8                     | 95                        |
| 19          | Burrill Lake (NSW)                     | 17.7                     | 89                        |
| 20          | South Golden Beach (NSW)               | 17.7                     | 104                       |
| 21          | Brunswick Heads (NSW)                  | 17.7                     | 118                       |
| 22          | Moore Park (Qld)                       | 17.5                     | 75                        |
| 23          | Sandy Beach (NSW)                      | 17.4                     | 125                       |
| 24          | Malanda (Qld)                          | 17.1                     | 65                        |
| 25          | Nguiu (NT)                             | 17.0                     | 68                        |
| 26          | Urunga (NSW)                           | 16.8                     | 126                       |
| 27          | Coraki (NSW)                           | 16.5                     | 68                        |
| 28          | Morwell (Vic.)                         | 16.5                     | 869                       |
| 29          | Kandos (NSW)                           | 16.5                     | 68                        |
| 30          | Coober Pedy (SA)                       | 16.5                     | 162                       |
| 31          | Beaconsfield (Tas.)                    | 16.2                     | 54                        |
| 32          | New Norfolk (Tas.)                     | 16.0                     | 300                       |
| 33          | St Leonards (Vic.)                     | 15.9                     | 57                        |
| 34          | Brewarrina (NSW)                       | 15.9                     | 72                        |
| 35          | Sussex Inlet (NSW)                     | 15.8                     | 122                       |
| 36          | Tin Can Bay (Qld)                      | 15.8                     | 83                        |
| 37          | Dalmeny (NSW)                          | 15.8                     | 85                        |
| 38          | Moe-Yallourn (Vic.)                    | 15.8                     | 938                       |
| 39          | Pinjarra (WA)                          | 15.8                     | 113                       |
| 40          | Tailem Bend (SA)                       | 15.8                     | 84                        |
| 41          | Bogangar (NSW)                         | 15.7                     | 184                       |
| 42          | Beachmere (Qld)                        | 15.7                     | 134                       |
| 43          | Landsborough (Qld)                     | 15.6                     | 83                        |
| 44          | Tuross Heads (NSW)                     | 15.6                     | 89                        |
| 45          | Evans Head (NSW)                       | 15.5                     | 122                       |
| 46          | Harrington (NSW)                       | 15.5                     | 54                        |
| 47          | Barraba (NSW)                          | 15.3                     | 63                        |
| 48          | Ocean Shores (NSW)                     | 15.2                     | 206                       |
| 49          | Arrawarra (NSW)                        | 15.2                     | 78                        |
| 50          | Camden Haven (NSW)                     | 15.2                     | 253                       |
| 51          | Bellingen (NSW)                        | 15.0                     | 157                       |
| 52          | Dongara (WA)                           | 15.0                     | 136                       |
| 53          | St Helens-Stieglitz (Tas.)             | 14.9                     | 92                        |
| 54          | Byron Bay (NSW)                        | 14.9                     | 433                       |
| 55          | Westbury (Tas.)                        | 14.9                     | 71                        |
| 56          | Woorim (Qld)                           | 14.8                     | 83                        |
| 57          | George Town (Tas.)                     | 14.8                     | 227                       |
| 58          | Culburra-Orient Point (NSW)            | 14.8                     | 163                       |
| 59          | Hervey Bay (Qld)                       | 14.7                     | 1 750                     |
| 60          | Kurri Kurri-Weston (NSW)               | 14.7                     | 713                       |
| 61          | Churchill (Vic.)                       | 14.5                     | 311                       |
| 62          | Morisset (NSW)                         | 14.4                     | 57                        |
| 63          | Wynyard (Tas.)                         | 14.3                     | 242                       |

(a) Applicable to persons aged 15 years and over.

| Rank | Urban Centre              | Unemployment rate | Unemployed persons |
|------|---------------------------|-------------------|--------------------|
|      |                           | %                 | no.                |
| 64   | Pottsville Beach (NSW)    | 14.3              | 120                |
| 65   | Raymond Terrace (NSW)     | 14.2              | 739                |
| 66   | South West Rocks (NSW)    | 14.1              | 193                |
| 67   | Moruya (NSW)              | 14.1              | 118                |
| 68   | Port Pirie (SA)           | 14.0              | 739                |
| 69   | Ulverstone (Tas.)         | 14.0              | 500                |
| 70   | Burnie-Somerset (Tas.)    | 14.0              | 1 034              |
| 71   | Palm Islands (Qld)        | 13.9              | 60                 |
| 72   | Wallaroo (SA)             | 13.8              | 126                |
| 73   | Macksville (NSW)          | 13.8              | 116                |
| 74   | Latrobe (Tas.)            | 13.8              | 155                |
| 75   | Rosebery (Tas.)           | 13.7              | 74                 |
| 76   | Bongaree (Qld)            | 13.7              | 520                |
| 77   | Sawtell (NSW)             | 13.7              | 749                |
| 78   | Maclean (NSW)             | 13.7              | 153                |
| 79   | Moonta (SA)               | 13.7              | 137                |
| 80   | Aldinga Beach (SA)        | 13.6              | 287                |
| 81   | Suffolk Park (NSW)        | 13.6              | 210                |
| 82   | Kwinana (WA)              | 13.6              | 966                |
| 83   | Portarlinton (Vic.)       | 13.6              | 118                |
| 84   | Lemon Tree Passage (NSW)  | 13.6              | 267                |
| 85   | Mullumbimby (NSW)         | 13.5              | 150                |
| 86   | Lismore (NSW)             | 13.5              | 1 542              |
| 87   | Beerwah (Qld)             | 13.5              | 67                 |
| 88   | Emerald Beach (NSW)       | 13.4              | 110                |
| 89   | Batemans Bay (NSW)        | 13.4              | 497                |
| 90   | Yamba (NSW)               | 13.2              | 239                |
| 91   | Agnes Water (Qld)         | 13.2              | 69                 |
| 92   | Whyalla (SA)              | 13.1              | 1 198              |
| 93   | Mossy Point-Broulee (NSW) | 13.1              | 70                 |
| 94   | Basin View (NSW)          | 13.0              | 54                 |
| 95   | Broken Hill (NSW)         | 13.0              | 973                |
| 96   | Dodges Ferry (Tas.)       | 13.0              | 133                |
| 97   | Devonport (Tas.)          | 13.0              | 1 164              |
| 98   | Nambour (Qld)             | 12.9              | 660                |
| 99   | Karuah (NSW)              | 12.9              | 40                 |
| 100  | Casino (NSW)              | 12.8              | 439                |
| 101  | Eden (NSW)                | 12.8              | 168                |
| 102  | Bundaberg (Qld)           | 12.7              | 2 266              |
| 103  | Maleny (Qld)              | 12.6              | 53                 |
| 104  | Penguin (Tas.)            | 12.6              | 151                |
| 105  | Lightning Ridge (NSW)     | 12.6              | 88                 |
| 106  | Mandurah (WA)             | 12.6              | 2 294              |
| 107  | Winchelsea (Vic.)         | 12.6              | 52                 |
| 108  | Manning Park (NSW)        | 12.5              | 118                |
| 109  | Ulladulla (NSW)           | 12.4              | 410                |
| 110  | Taree (NSW)               | 12.4              | 781                |
| 111  | Bermagui (NSW)            | 12.4              | 51                 |
| 112  | Heathcote (Vic.)          | 12.3              | 56                 |
| 113  | Callala Bay (NSW)         | 12.3              | 94                 |
| 114  | Ballina (NSW)             | 12.3              | 791                |
| 115  | Coffs Harbour (NSW)       | 12.3              | 1 379              |
| 116  | Lake Cathie (NSW)         | 12.3              | 92                 |
| 117  | Yanchep (WA)              | 12.3              | 95                 |
| 118  | Nyngan (NSW)              | 12.2              | 110                |
| 119  | Geraldton (WA)            | 12.2              | 1 378              |
| 120  | Maryborough (Qld)         | 12.2              | 1 014              |
| 121  | Gympie (Qld)              | 12.1              | 533                |
| 122  | Narooma (NSW)             | 12.1              | 139                |
| 123  | Jurien (WA)               | 12.1              | 54                 |
| 124  | Murwillumbah (NSW)        | 12.1              | 338                |
| 125  | Cooroy (Qld)              | 12.0              | 91                 |
| 126  | Gwandalan (NSW)           | 11.9              | 195                |
| 127  | Queenstown (Tas.)         | 11.9              | 123                |

(a) Applicable to persons aged 15 years and over.

| Rank | Urban Centre            | Unemployment rate<br>% | Unemployed persons<br>no. |
|------|-------------------------|------------------------|---------------------------|
| 128  | Wellington (NSW)        | 11.9                   | 183                       |
| 129  | Forster-Tuncurry (NSW)  | 11.9                   | 705                       |
| 130  | Denmark (WA)            | 11.9                   | 113                       |
| 131  | Bingara (NSW)           | 11.8                   | 49                        |
| 132  | Dungog (NSW)            | 11.8                   | 97                        |
| 133  | Crystal Brook (SA)      | 11.8                   | 54                        |
| 134  | Millgrove (Vic.)        | 11.8                   | 75                        |
| 135  | Grafton (NSW)           | 11.8                   | 815                       |
| 136  | Shoalhaven Heads (NSW)  | 11.8                   | 103                       |
| 137  | Tea Gardens (NSW)       | 11.7                   | 51                        |
| 138  | Emu Park (Qld)          | 11.7                   | 108                       |
| 139  | Anna Bay (NSW)          | 11.7                   | 132                       |
| 140  | Bangalow (NSW)          | 11.6                   | 66                        |
| 141  | Warren (NSW)            | 11.6                   | 99                        |
| 142  | Moree (NSW)             | 11.6                   | 517                       |
| 143  | Wauchope (NSW)          | 11.6                   | 201                       |
| 144  | Rosedale (Vic.)         | 11.6                   | 48                        |
| 145  | Port Sorell (Tas.)      | 11.5                   | 88                        |
| 146  | Collie (WA)             | 11.5                   | 329                       |
| 147  | Cessnock-Bellbird (NSW) | 11.5                   | 783                       |
| 148  | Guyra (NSW)             | 11.5                   | 83                        |
| 149  | Werris Creek (NSW)      | 11.5                   | 55                        |
| 150  | Goolwa (SA)             | 11.4                   | 169                       |
| 151  | Sunshine Coast (Qld)    | 11.4                   | 8 059                     |
| 152  | Yandina (Qld)           | 11.4                   | 48                        |
| 153  | Wingham (NSW)           | 11.3                   | 189                       |
| 154  | Sellicks Beach (SA)     | 11.3                   | 69                        |
| 155  | Lakes Entrance (Vic.)   | 11.3                   | 230                       |
| 156  | Narromine (NSW)         | 11.2                   | 163                       |
| 157  | Ballan (Vic.)           | 11.2                   | 77                        |
| 158  | Lithgow (NSW)           | 11.2                   | 518                       |
| 159  | Coonamble (NSW)         | 11.2                   | 123                       |
| 160  | Windermere Park (NSW)   | 11.2                   | 64                        |
| 161  | Creswick (Vic.)         | 11.2                   | 107                       |
| 162  | Branxton-Greta (NSW)    | 11.1                   | 180                       |
| 163  | Kyogle (NSW)            | 11.1                   | 107                       |
| 164  | Crescent Head (NSW)     | 11.1                   | 57                        |
| 165  | Bonny Hills (NSW)       | 11.1                   | 98                        |
| 166  | Wagin (WA)              | 11.0                   | 59                        |
| 167  | Innes Park (Qld)        | 11.0                   | 51                        |
| 168  | Sarina (Qld)            | 11.0                   | 125                       |
| 169  | Hawks Nest (NSW)        | 10.9                   | 41                        |
| 170  | Rockingham (WA)         | 10.8                   | 2 760                     |
| 171  | Old Bar (NSW)           | 10.8                   | 115                       |
| 172  | Innisfail (Qld)         | 10.8                   | 387                       |
| 173  | Wonthaggi (Vic.)        | 10.8                   | 246                       |
| 174  | Castlemaine (Vic.)      | 10.8                   | 284                       |
| 175  | Rosewood (Qld)          | 10.7                   | 86                        |
| 176  | Nowra-Bomaderry (NSW)   | 10.7                   | 1 074                     |
| 177  | Nanango (Qld)           | 10.7                   | 108                       |
| 178  | Dora Creek (NSW)        | 10.7                   | 51                        |
| 179  | Woodford (Qld)          | 10.7                   | 74                        |
| 180  | Culcairn (NSW)          | 10.7                   | 42                        |
| 181  | Mirboo North (Vic.)     | 10.7                   | 55                        |
| 182  | Fingal Bay (NSW)        | 10.7                   | 52                        |
| 183  | Murray Bridge (SA)      | 10.6                   | 588                       |
| 184  | Bargara (Qld)           | 10.6                   | 191                       |
| 185  | Huskisson (NSW)         | 10.6                   | 135                       |
| 186  | Coolgardie (WA)         | 10.5                   | 49                        |
| 187  | Heyfield (Vic.)         | 10.5                   | 57                        |
| 188  | Port Augusta (SA)       | 10.5                   | 585                       |
| 189  | Aberdeen (NSW)          | 10.5                   | 83                        |
| 190  | Condobolin (NSW)        | 10.5                   | 131                       |
| 191  | Warburton (Vic.)        | 10.5                   | 78                        |

(a) Applicable to persons aged 15 years and over.

| <i>Rank</i> | <i>Urban Centre</i>  | <i>Unemployment rate</i> | <i>Unemployed persons</i> |
|-------------|----------------------|--------------------------|---------------------------|
|             |                      | <i>%</i>                 | <i>no.</i>                |
| 192         | Yeppoon (Qld)        | 10.5                     | 443                       |
| 193         | Beaudesert (Qld)     | 10.5                     | 199                       |
| 194         | Maslin Beach (SA)    | 10.5                     | 53                        |
| 195         | Turners Beach (Tas.) | 10.4                     | 65                        |
| 196         | Deloraine (Tas.)     | 10.4                     | 83                        |
| 197         | Malua Bay (NSW)      | 10.4                     | 65                        |
| 198         | Gunnedah (NSW)       | 10.4                     | 328                       |
| 199         | Childers (Qld)       | 10.4                     | 59                        |
| 200         | Mallacoota (Vic.)    | 10.3                     | 45                        |

(a) Applicable to persons aged 15 years and over.

## URBAN CENTRES, Ranked by number of occupied private dwellings

| Rank | Urban Centre                     | Occupied          | Fully |        |
|------|----------------------------------|-------------------|-------|--------|
|      |                                  | private dwellings | owned | Rented |
|      |                                  | no.               | %     | %      |
| 1    | Sydney (NSW)                     | 1 256 732         | 38.5  | 30.1   |
| 2    | Melbourne (Vic.)                 | 1 173 616         | 42.0  | 23.3   |
| 3    | Brisbane (Qld)                   | 559 080           | 34.5  | 31.0   |
| 4    | Perth (WA)                       | 452 618           | 36.0  | 24.5   |
| 5    | Adelaide (SA)                    | 404 059           | 38.4  | 26.2   |
| 6    | Gold Coast-Tweed Heads (Qld/NSW) | 167 270           | 35.4  | 34.8   |
| 7    | Canberra-Queanbeyan (ACT/NSW)    | 125 785           | 33.0  | 28.6   |
| 8    | Newcastle (NSW)                  | 110 746           | 42.0  | 26.6   |
| 9    | Central Coast (NSW)              | 99 734            | 42.5  | 24.1   |
| 10   | Wollongong (NSW)                 | 85 636            | 42.1  | 27.8   |
| 11   | Sunshine Coast (Qld)             | 69 267            | 38.9  | 32.2   |
| 12   | Hobart (Tas.)                    | 52 110            | 39.0  | 28.7   |
| 13   | Geelong (Vic.)                   | 51 735            | 43.0  | 24.8   |
| 14   | Townsville-Thuringowa (Qld)      | 42 638            | 28.7  | 38.3   |
| 15   | Cairns (Qld)                     | 35 212            | 25.3  | 40.6   |
| 16   | Toowoomba (Qld)                  | 33 573            | 37.2  | 32.1   |
| 17   | Ballarat (Vic.)                  | 28 203            | 40.5  | 26.3   |
| 18   | Launceston (Tas.)                | 27 884            | 37.6  | 29.6   |
| 19   | Albury-Wodonga (NSW/Vic.)        | 27 067            | 32.4  | 32.4   |
| 20   | Bendigo (Vic.)                   | 26 749            | 40.4  | 26.5   |
| 21   | Darwin (NT)                      | 25 183            | 19.8  | 40.9   |
| 22   | Rockingham (WA)                  | 23 111            | 32.4  | 22.1   |
| 23   | Rockhampton (Qld)                | 22 008            | 38.1  | 31.5   |
| 24   | Mackay (Qld)                     | 21 671            | 34.3  | 33.7   |
| 25   | Maitland (NSW)                   | 19 589            | 39.7  | 25.8   |
| 26   | Mandurah (WA)                    | 18 989            | 40.0  | 22.8   |
| 27   | Bundaberg (Qld)                  | 17 151            | 40.2  | 31.4   |
| 28   | Bunbury (WA)                     | 16 861            | 32.3  | 27.1   |
| 29   | Wagga Wagga (NSW)                | 16 563            | 34.4  | 33.7   |
| 30   | Port Macquarie (NSW)             | 15 482            | 44.5  | 27.9   |
| 31   | Hervey Bay (Qld)                 | 14 420            | 45.0  | 29.0   |
| 32   | Shepparton-Mooroopna (Vic.)      | 13 561            | 35.3  | 30.4   |
| 33   | Tamworth (NSW)                   | 12 489            | 38.5  | 32.8   |
| 34   | Orange (NSW)                     | 11 923            | 36.3  | 32.5   |
| 35   | Dubbo (NSW)                      | 11 227            | 33.0  | 34.1   |
| 36   | Mildura (Vic.)                   | 10 817            | 37.2  | 32.0   |
| 37   | Melton (Vic.)                    | 10 641            | 34.3  | 16.5   |
| 38   | Lismore (NSW)                    | 10 477            | 36.9  | 35.0   |
| 39   | Coffs Harbour (NSW)              | 10 326            | 37.9  | 36.5   |
| 40   | Warrnambool (Vic.)               | 10 240            | 41.2  | 27.6   |
| 41   | Kalgoorlie-Boulder (WA)          | 9 989             | 19.2  | 36.8   |
| 42   | Gladstone (Qld)                  | 9 770             | 30.4  | 34.5   |
| 43   | Bathurst (NSW)                   | 9 746             | 34.1  | 32.6   |
| 44   | Geraldton (WA)                   | 9 521             | 32.2  | 32.2   |
| 45   | Nowra-Bomaderry (NSW)            | 9 501             | 36.0  | 33.9   |
| 46   | Richmond-Windsor (NSW)           | 9 108             | 26.0  | 35.2   |
| 47   | Mount Gambier (SA)               | 9 026             | 33.2  | 31.2   |
| 48   | Devonport (Tas.)                 | 8 951             | 40.5  | 28.5   |
| 49   | Whyalla (SA)                     | 8 789             | 26.7  | 41.3   |
| 50   | Albany (WA)                      | 8 715             | 39.4  | 30.1   |
| 51   | Maryborough (Qld)                | 8 443             | 45.4  | 27.6   |
| 52   | Sunbury (Vic.)                   | 8 290             | 34.9  | 14.3   |
| 53   | Broken Hill (NSW)                | 8 280             | 58.2  | 16.2   |
| 54   | Alice Springs (NT)               | 8 081             | 14.3  | 37.2   |
| 55   | Forster-Tuncurry (NSW)           | 8 007             | 54.5  | 26.6   |
| 56   | Goulburn (NSW)                   | 7 811             | 39.0  | 30.0   |
| 57   | Traralgon (Vic.)                 | 7 690             | 38.2  | 22.9   |
| 58   | Burnie-Somerset (Tas.)           | 7 471             | 40.7  | 28.7   |
| 59   | Katoomba-Wentworth Falls (NSW)   | 7 334             | 40.9  | 25.9   |
| 60   | Mount Isa (Qld)                  | 7 253             | 26.0  | 36.3   |
| 61   | Ballina (NSW)                    | 7 144             | 42.2  | 35.4   |
| 62   | Armidale (NSW)                   | 7 048             | 34.9  | 39.0   |
| 63   | Palmerston (NT)                  | 7 018             | 7.8   | 43.9   |
| 64   | Grafton (NSW)                    | 6 754             | 44.0  | 30.8   |
| 65   | Taree (NSW)                      | 6 688             | 41.9  | 32.1   |

| Rank | Urban Centre                           | Occupied          | Fully |        |
|------|--|-------------------|-------|--------|
|      |  | private dwellings | owned | Rented |
|      |  | no.               | %     | %      |
| 66   | Cessnock-Bellbird (NSW)                | 6 619             | 46.8  | 22.0   |
| 67   | Kwinana (WA)                           | 6 556             | 26.1  | 21.0   |
| 68   | Wangaratta (Vic.)                      | 6 537             | 43.2  | 27.0   |
| 69   | Gawler (SA)                            | 6 509             | 34.8  | 25.0   |
| 70   | Moe-Yallourn (Vic.)                    | 6 366             | 45.4  | 24.1   |
| 71   | Cairns Northern Beaches (Qld)          | 6 348             | 27.4  | 36.3   |
| 72   | Bongaree (Qld)                         | 5 833             | 51.3  | 28.6   |
| 73   | Griffith (NSW)                         | 5 822             | 39.0  | 37.0   |
| 74   | Morwell (Vic.)                         | 5 601             | 44.0  | 25.0   |
| 75   | Kingston-Blackmans Bay (Tas.)          | 5 594             | 41.3  | 19.8   |
| 76   | Port Pirie (SA)                        | 5 498             | 41.6  | 29.5   |
| 77   | Echuca-Moama (Vic./NSW)                | 5 409             | 39.7  | 28.8   |
| 78   | Busselton (WA)                         | 5 380             | 36.6  | 32.1   |
| 79   | Sawtell (NSW)                          | 5 377             | 37.9  | 33.6   |
| 80   | Horsham (Vic.)                         | 5 317             | 42.7  | 26.4   |
| 81   | Murray Bridge (SA)                     | 5 309             | 36.8  | 32.4   |
| 82   | Broome (WA)                            | 5 243             | 30.7  | 37.9   |
| 83   | Sale (Vic.)                            | 5 056             | 38.1  | 28.7   |
| 84   | Port Augusta (SA)                      | 5 055             | 36.7  | 34.2   |
| 85   | Port Lincoln (SA)                      | 5 030             | 33.5  | 35.4   |
| 86   | Ocean Grove-Barwon Heads (Vic.)        | 4 994             | 46.5  | 19.6   |
| 87   | Nambour (Qld)                          | 4 913             | 35.9  | 33.0   |
| 88   | Crafers-Bridgewater (SA)               | 4 876             | 43.1  | 10.2   |
| 89   | Kurri Kurri-Weston (NSW)               | 4 735             | 48.1  | 21.6   |
| 90   | Kiama (NSW)                            | 4 597             | 50.5  | 19.6   |
| 91   | Warwick (Qld)                          | 4 542             | 41.7  | 29.9   |
| 92   | Singleton (NSW)                        | 4 503             | 34.8  | 31.7   |
| 93   | Lithgow (NSW)                          | 4 500             | 46.0  | 26.8   |
| 94   | Raymond Terrace (NSW)                  | 4 483             | 29.2  | 39.1   |
| 95   | Bairnsdale (Vic.)                      | 4 314             | 43.0  | 28.0   |
| 96   | Gympie (Qld)                           | 4 294             | 41.0  | 31.6   |
| 97   | Batemans Bay (NSW)                     | 4 261             | 49.4  | 28.3   |
| 98   | Port Hedland (WA)                      | 4 261             | 11.1  | 50.2   |
| 99   | Bacchus Marsh (Vic.)                   | 4 236             | 36.4  | 18.1   |
| 100  | Yeppoon (Qld)                          | 4 114             | 37.5  | 33.4   |
| 101  | Colac (Vic.)                           | 4 105             | 49.5  | 21.5   |
| 102  | Victor Harbor (SA)                     | 4 077             | 53.4  | 20.2   |
| 103  | Pakenham (Vic.)                        | 4 075             | 29.6  | 23.6   |
| 104  | Ulladulla (NSW)                        | 4 061             | 55.5  | 23.9   |
| 105  | Bowral (NSW)                           | 4 059             | 51.8  | 18.9   |
| 106  | Warragul (Vic.)                        | 3 994             | 43.8  | 22.2   |
| 107  | Ulverstone (Tas.)                      | 3 951             | 42.7  | 25.6   |
| 108  | Lawson-Hazelbrook (NSW)                | 3 906             | 39.1  | 14.3   |
| 109  | Portland (Vic.)                        | 3 902             | 39.6  | 25.7   |
| 110  | Parkes (NSW)                           | 3 769             | 39.5  | 30.1   |
| 111  | Inverell (NSW)                         | 3 766             | 41.6  | 29.2   |
| 112  | Muswellbrook (NSW)                     | 3 741             | 33.8  | 33.8   |
| 113  | Swan Hill (Vic.)                       | 3 724             | 39.9  | 31.5   |
| 114  | Karratha (WA)                          | 3 722             | 12.0  | 53.0   |
| 115  | Hamilton (Vic.)                        | 3 689             | 48.6  | 21.8   |
| 116  | Casino (NSW)                           | 3 654             | 43.1  | 31.6   |
| 117  | Esperance (WA)                         | 3 602             | 32.7  | 33.4   |
| 118  | Dalby (Qld)                            | 3 567             | 38.9  | 29.9   |
| 119  | Mount Barker (SA)                      | 3 557             | 27.5  | 29.9   |
| 120  | Benalla (Vic.)                         | 3 555             | 43.2  | 28.0   |
| 121  | Emerald (Qld)                          | 3 427             | 19.6  | 45.1   |
| 122  | Nelson Bay (NSW)                       | 3 408             | 42.3  | 29.8   |
| 123  | Bowen (Qld)                            | 3 355             | 41.3  | 35.0   |
| 124  | Cowra (NSW)                            | 3 348             | 45.7  | 27.5   |
| 125  | Moree (NSW)                            | 3 342             | 29.4  | 43.7   |
| 126  | Ayr (Qld)                              | 3 309             | 46.0  | 29.0   |
| 127  | Mudgee (NSW)                           | 3 303             | 35.6  | 34.1   |
| 128  | Kempsey (NSW)                          | 3 241             | 41.1  | 37.7   |
| 129  | Maryborough (Vic.)                     | 3 221             | 51.3  | 20.6   |
| 130  | St Georges Basin-Sanctuary Point (NSW) | 3 213             | 52.4  | 19.1   |
| 131  | Lara (Vic.)                            | 3 197             | 33.6  | 16.8   |

| Rank | Urban Centre                        | Occupied          | Fully |        |
|------|-------------------------------------|-------------------|-------|--------|
|      |                                     | private dwellings | owned | Rented |
|      |                                     | no.               | %     | %      |
| 132  | Wangi-Rathmines (NSW)               | 3 183             | 48.7  | 15.3   |
| 133  | Torquay (Vic.)                      | 3 163             | 37.6  | 22.4   |
| 134  | Innisfail (Qld)                     | 3 163             | 36.9  | 43.6   |
| 135  | Deniliquin (NSW)                    | 3 136             | 39.7  | 27.2   |
| 136  | Gunnedah (NSW)                      | 3 081             | 43.4  | 29.4   |
| 137  | Camden Haven (NSW)                  | 2 987             | 60.9  | 19.8   |
| 138  | Murwillumbah (NSW)                  | 2 966             | 43.3  | 30.1   |
| 139  | Charters Towers (Qld)               | 2 944             | 41.8  | 30.5   |
| 140  | Castlemaine (Vic.)                  | 2 845             | 50.3  | 23.0   |
| 141  | Nambucca Heads (NSW)                | 2 820             | 46.9  | 33.7   |
| 142  | Kingaroy (Qld)                      | 2 781             | 36.5  | 34.0   |
| 143  | Carnarvon (WA)                      | 2 749             | 36.6  | 33.6   |
| 144  | Forbes (NSW)                        | 2 741             | 44.8  | 28.9   |
| 145  | Ararat (Vic.)                       | 2 732             | 48.2  | 22.6   |
| 146  | Young (NSW)                         | 2 724             | 42.4  | 29.4   |
| 147  | Collie (WA)                         | 2 718             | 42.3  | 20.3   |
| 148  | Clifton Springs (Vic.)              | 2 714             | 46.9  | 10.9   |
| 149  | Mareeba (Qld)                       | 2 691             | 41.2  | 36.8   |
| 150  | Healesville (Vic.)                  | 2 681             | 39.1  | 18.7   |
| 151  | Cooma (NSW)                         | 2 597             | 43.8  | 27.6   |
| 152  | Leeton (NSW)                        | 2 597             | 39.5  | 31.2   |
| 153  | Wonthaggi (Vic.)                    | 2 565             | 48.8  | 23.4   |
| 154  | Seymour (Vic.)                      | 2 550             | 34.9  | 33.9   |
| 155  | Byron Bay (NSW)                     | 2 508             | 31.0  | 40.2   |
| 156  | Stawell (Vic.)                      | 2 479             | 44.5  | 23.5   |
| 157  | Corowa-Wahgunyah (NSW/Vic.)         | 2 457             | 46.9  | 20.9   |
| 158  | Moss Vale (NSW)                     | 2 447             | 38.5  | 30.3   |
| 159  | Atherton (Qld)                      | 2 436             | 40.8  | 38.3   |
| 160  | Yamba (NSW)                         | 2 416             | 52.9  | 28.1   |
| 161  | Mittagong (NSW)                     | 2 406             | 42.3  | 26.4   |
| 162  | Leopold (Vic.)                      | 2 402             | 44.6  | 10.5   |
| 163  | Yarrawonga-Mulwala (Vic./NSW)       | 2 388             | 47.4  | 24.2   |
| 164  | Tumut (NSW)                         | 2 386             | 41.1  | 30.0   |
| 165  | Northam (WA)                        | 2 376             | 37.9  | 28.6   |
| 166  | Bridgewater-Gagebrook (Tas.)        | 2 375             | 13.1  | 63.4   |
| 167  | Narrabri (NSW)                      | 2 368             | 37.2  | 35.2   |
| 168  | Glen Innes (NSW)                    | 2 341             | 48.2  | 25.0   |
| 169  | Drouin (Vic.)                       | 2 258             | 44.8  | 20.9   |
| 170  | Lakes Entrance (Vic.)               | 2 244             | 46.9  | 25.9   |
| 171  | Roma (Qld)                          | 2 232             | 33.5  | 36.7   |
| 172  | Cootamundra (NSW)                   | 2 227             | 47.4  | 27.3   |
| 173  | Kyabram (Vic.)                      | 2 204             | 46.2  | 23.6   |
| 174  | Lemon Tree Passage (NSW)            | 2 193             | 47.7  | 22.6   |
| 175  | Katherine (NT)                      | 2 180             | 13.0  | 55.6   |
| 176  | Bargara (Qld)                       | 2 156             | 45.1  | 28.4   |
| 177  | Lennox Head (NSW)                   | 2 153             | 38.8  | 27.0   |
| 178  | Aldinga Beach (SA)                  | 2 152             | 32.1  | 19.1   |
| 179  | Salamander Bay-Soldiers Point (NSW) | 2 130             | 48.6  | 25.0   |
| 180  | Emerald (Vic.)                      | 2 108             | 38.3  | 9.1    |
| 181  | Merimbula (NSW)                     | 2 093             | 38.8  | 34.5   |
| 182  | Moranbah (Qld)                      | 2 077             | 32.5  | 37.3   |
| 183  | Alstonville (NSW)                   | 2 041             | 54.2  | 21.5   |
| 184  | Medowie (NSW)                       | 2 038             | 27.9  | 24.8   |
| 185  | Golden Bay-Singleton (WA)           | 2 034             | 26.6  | 13.4   |
| 186  | Gatton (Qld)                        | 2 020             | 41.1  | 35.0   |
| 187  | Biloela (Qld)                       | 1 978             | 31.0  | 37.9   |
| 188  | Goondiwindi (Qld)                   | 1 976             | 31.7  | 35.6   |
| 189  | Goolwa (SA)                         | 1 967             | 50.5  | 21.1   |
| 190  | Kununurra (WA)                      | 1 956             | 29.2  | 36.6   |
| 191  | Naracoorte (SA)                     | 1 950             | 38.9  | 27.1   |
| 192  | New Norfolk (Tas.)                  | 1 936             | 38.7  | 25.6   |
| 193  | Wynyard (Tas.)                      | 1 933             | 42.4  | 32.1   |
| 194  | Renmark (SA)                        | 1 915             | 35.7  | 42.1   |
| 195  | Wauchope (NSW)                      | 1 901             | 45.2  | 28.0   |
| 196  | Wellington (NSW)                    | 1 883             | 44.3  | 29.8   |
| 197  | Ingham (Qld)                        | 1 882             | 50.6  | 31.5   |



| Rank | Urban Centre                   | Occupied          | Fully | Rented |
|------|--------------------------------|-------------------|-------|--------|
|      |                                | private dwellings | owned |        |
|      |                                | no.               | %     | %      |
| 198  | Yass (NSW)                     | 1 872             | 43.8  | 24.2   |
| 199  | Ellenbrook (WA)                | 1 845             | 14.7  | 14.1   |
| 200  | Humpty Doo-McMinns Lagoon (NT) | 1 842             | 24.7  | 12.9   |

|      |                               | MEDIAN    |            |           |
|------|-------------------------------|-----------|------------|-----------|
|      |                               | Household | Housing    | Rent      |
|      |                               | income    | loan       | payments  |
| Rank | Urban Centre                  | \$ weekly | \$ monthly | \$ weekly |
| 1    | Thredbo Village (NSW)         | 1 821     | 1 833      | 500       |
| 2    | Paraburdoo (WA)               | 1 751     | 314        | 105       |
| 3    | Tieri (Qld)                   | 1 721     | 650        | 15        |
| 4    | Perisher Village (NSW)        | 1 700     | —          | 500       |
| 5    | Middlemount (Qld)             | 1 693     | 650        | 17        |
| 6    | Tom Price (WA)                | 1 629     | 310        | 89        |
| 7    | Leinster (WA)                 | 1 627     | —          | 22        |
| 8    | Dampier (WA)                  | 1 586     | 313        | 129       |
| 9    | Nhulunbuy (NT)                | 1 493     | 1 050      | 34        |
| 10   | Dysart (Qld)                  | 1 487     | 324        | 45        |
| 11   | Moranbah (Qld)                | 1 469     | 274        | 78        |
| 12   | Blackwater (Qld)              | 1 410     | 389        | 70        |
| 13   | Newman (WA)                   | 1 402     | 340        | 68        |
| 14   | Roxby Downs (SA)              | 1 398     | 862        | 114       |
| 15   | Hamilton Island (Qld)         | 1 350     | 1 350      | 317       |
| 16   | Murrumbateman (NSW)           | 1 333     | 1 115      | 195       |
| 17   | Karratha (WA)                 | 1 331     | 1 005      | 93        |
| 18   | Stanwell Park (NSW)           | 1 318     | 1 508      | 222       |
| 19   | Kambalda West (WA)            | 1 305     | 671        | 112       |
| 20   | The Vines (WA)                | 1 297     | 1 174      | 205       |
| 21   | Bellbowrie (Qld)              | 1 296     | 1 050      | 207       |
| 22   | Wickham (WA)                  | 1 281     | 650        | 44        |
| 23   | Mount Macedon (Vic.)          | 1 229     | 1 155      | 185       |
| 24   | Port Hedland (WA)             | 1 226     | 703        | 95        |
| 25   | Galston (NSW)                 | 1 218     | 1 354      | 270       |
| 26   | Maningrida (NT)               | 1 216     | —          | 19        |
| 27   | Bushland Beach (Qld)          | 1 211     | 1 058      | 207       |
| 28   | Weipa (Qld)                   | 1 208     | 933        | 41        |
| 29   | Beaconsfield Upper (Vic.)     | 1 193     | 1 028      | 168       |
| 30   | New Gisborne (Vic.)           | 1 185     | 1 011      | 160       |
| 31   | Galiwinku (NT)                | 1 173     | —          | 23        |
| 32   | Jabiru (NT)                   | 1 152     | —          | 46        |
| 33   | Kurrajong (NSW)               | 1 132     | 1 140      | 152       |
| 34   | Alice River (Qld)             | 1 131     | 955        | 176       |
| 35   | Helensburgh (NSW)             | 1 128     | 1 309      | 219       |
| 36   | Hurstbridge (Vic.)            | 1 115     | 923        | 144       |
| 37   | Kalgoorlie-Boulder (WA)       | 1 109     | 1 023      | 137       |
| 38   | Wilberforce (NSW)             | 1 103     | 1 154      | 170       |
| 39   | Riddells Creek (Vic.)         | 1 103     | 874        | 152       |
| 40   | Bowen Mountain (NSW)          | 1 102     | 1 083      | 201       |
| 41   | Appin (NSW)                   | 1 095     | 1 073      | 140       |
| 42   | Moura (Qld)                   | 1 090     | 482        | 82        |
| 43   | Mount Isa (Qld)               | 1 088     | 848        | 126       |
| 44   | Canberra-Queanbeyan (ACT/NSW) | 1 078     | 953        | 163       |
| 45   | Jindabyne (NSW)               | 1 075     | 1 002      | 328       |
| 46   | Warragamba-Silverdale (NSW)   | 1 073     | 1 067      | 171       |
| 47   | The Oaks (NSW)                | 1 062     | 1 068      | 181       |
| 48   | Bohle Plains (Qld)            | 1 057     | 863        | 158       |
| 49   | Emerald (Qld)                 | 1 054     | 870        | 135       |
| 50   | Port Douglas (Qld)            | 1 054     | 1 150      | 258       |
| 51   | Alice Springs (NT)            | 1 048     | 947        | 154       |
| 52   | Crafers-Bridgewater (SA)      | 1 046     | 856        | 164       |
| 53   | Thursday Island (Qld)         | 1 043     | 850        | 86        |
| 54   | Howard Springs (NT)           | 1 041     | 1 077      | 153       |
| 55   | Highfields (Qld)              | 1 035     | 919        | 189       |
| 56   | Bungendore (NSW)              | 1 033     | 883        | 166       |
| 57   | Darwin (NT)                   | 1 026     | 1 032      | 163       |
| 58   | Sydney (NSW)                  | 1 022     | 1 308      | 218       |
| 59   | Heddon Greta (NSW)            | 1 018     | 846        | 152       |
| 60   | Palmerston (NT)               | 1 011     | 990        | 145       |

— nil or rounded to zero (including null cells)

|      |                                   | MEDIAN    |            |           |
|------|-----------------------------------|-----------|------------|-----------|
| Rank | Urban Centre                      | Household | Housing    | Rent      |
|      |                                   | income    | loan       | payments  |
|      |                                   | \$ weekly | \$ monthly | \$ weekly |
| 61   | Cambewarra (NSW)                  | 1 009     | 954        | 193       |
| 62   | Bundeena (NSW)                    | 1 008     | 1 222      | 214       |
| 63   | Wandong-Heathcote Junction (Vic.) | 1 005     | 824        | 146       |
| 64   | Ellenbrook (WA)                   | 997       | 974        | 160       |
| 65   | Angle Vale (SA)                   | 997       | 792        | 152       |
| 66   | Mount Cotton (Qld)                | 997       | 966        | 176       |
| 67   | Glossodia (NSW)                   | 996       | 1 018      | 184       |
| 68   | Gisborne (Vic.)                   | 995       | 897        | 175       |
| 69   | Wallacia (NSW)                    | 995       | 1 066      | 156       |
| 70   | Sunbury (Vic.)                    | 990       | 848        | 162       |
| 71   | Yulara (NT)                       | 989       | 1 050      | 129       |
| 72   | Richmond North (NSW)              | 987       | 1 030      | 172       |
| 73   | Pearcedale (Vic.)                 | 985       | 818        | 166       |
| 74   | Humpty Doo-McMinns Lagoon (NT)    | 984       | 1 007      | 165       |
| 75   | Lara (Vic.)                       | 981       | 844        | 152       |
| 76   | Seven Mile Beach (Tas.)           | 980       | 708        | 138       |
| 77   | Emerald (Vic.)                    | 973       | 848        | 156       |
| 78   | Smithfield (Qld)                  | 971       | 997        | 191       |
| 79   | Leonora (WA)                      | 970       | 666        | 64        |
| 80   | Doomadgee (Qld)                   | 967       | —          | 59        |
| 81   | Bannockburn (Vic.)                | 966       | 802        | 119       |
| 82   | Medowie (NSW)                     | 962       | 865        | 146       |
| 83   | Tannum Sands (Qld)                | 962       | 890        | 155       |
| 84   | Virginia-Bees Creek (NT)          | 960       | 1 071      | 165       |
| 85   | Boambee (NSW)                     | 957       | 974        | 139       |
| 86   | Parkerville (WA)                  | 953       | 883        | 153       |
| 87   | Golden Bay-Singleton (WA)         | 951       | 918        | 146       |
| 88   | Thirlmere (NSW)                   | 946       | 1 072      | 181       |
| 89   | Wallan (Vic.)                     | 931       | 874        | 158       |
| 90   | Macedon (Vic.)                    | 925       | 839        | 136       |
| 91   | Jimboomba (Qld)                   | 925       | 1 011      | 174       |
| 92   | Byford (WA)                       | 919       | 837        | 137       |
| 93   | Singleton (NSW)                   | 918       | 922        | 137       |
| 94   | Port Keats (NT)                   | 918       | —          | 43        |
| 95   | Romsey (Vic.)                     | 917       | 813        | 140       |
| 96   | Cloncurry (Qld)                   | 915       | 834        | 81        |
| 97   | Bargo (NSW)                       | 914       | 1 065      | 166       |
| 98   | Old Beach (Tas.)                  | 914       | 725        | 153       |
| 99   | Oakdale (NSW)                     | 911       | 1 021      | 163       |
| 100  | Buxton (NSW)                      | 908       | 939        | 165       |
| 101  | Katherine (NT)                    | 908       | 872        | 115       |
| 102  | Boyne Island (Qld)                | 906       | 860        | 158       |
| 103  | Stoneville (WA)                   | 903       | 887        | 161       |
| 104  | Picton (NSW)                      | 898       | 1 071      | 148       |
| 105  | Yarra Glen (Vic.)                 | 894       | 872        | 158       |
| 106  | Cockatoo (Vic.)                   | 893       | 768        | 145       |
| 107  | Cobar (NSW)                       | 890       | 690        | 94        |
| 108  | Coldstream (Vic.)                 | 889       | 745        | 163       |
| 109  | Biloela (Qld)                     | 888       | 674        | 107       |
| 110  | Melbourne (Vic.)                  | 888       | 928        | 167       |
| 111  | Colo Vale (NSW)                   | 885       | 1 003      | 173       |
| 112  | Leopold (Vic.)                    | 881       | 819        | 155       |
| 113  | Richmond-Windsor (NSW)            | 880       | 1 063      | 172       |
| 114  | Lauderdale (Tas.)                 | 873       | 690        | 139       |
| 115  | Gladstone (Qld)                   | 873       | 818        | 127       |
| 116  | Craiglie (Qld)                    | 870       | 1 056      | 215       |
| 117  | Christmas Island                  | 869       | 966        | 85        |
| 118  | Wamuran (Qld)                     | 869       | 859        | 129       |
| 119  | Deeragun (Qld)                    | 865       | 816        | 154       |
| 120  | Kununurra (WA)                    | 862       | 910        | 105       |

— nil or rounded to zero (including null cells)

|      |                               | MEDIAN              |                               |                  |
|------|-------------------------------|---------------------|-------------------------------|------------------|
|      |                               | Household<br>income | Housing<br>loan<br>repayments | Rent<br>payments |
| Rank | Urban Centre                  | \$ weekly           | \$ monthly                    | \$ weekly        |
| 121  | Rosebery (Tas.)               | 862                 | 429                           | 41               |
| 122  | Melton (Vic.)                 | 856                 | 693                           | 146              |
| 123  | Fitzroy Crossing (WA)         | 854                 | 1 050                         | 65               |
| 124  | Legana (Tas.)                 | 852                 | 711                           | 138              |
| 125  | Norseman (WA)                 | 848                 | 376                           | 54               |
| 126  | Broome (WA)                   | 847                 | 1 216                         | 122              |
| 127  | Cairns Northern Beaches (Qld) | 840                 | 1 003                         | 180              |
| 128  | Whittlesea (Vic.)             | 839                 | 972                           | 144              |
| 129  | Bacchus Marsh (Vic.)          | 838                 | 824                           | 133              |
| 130  | Lawson-Hazelbrook (NSW)       | 834                 | 922                           | 172              |
| 131  | Diggers Rest (Vic.)           | 833                 | 709                           | 161              |
| 132  | Goondiwindi (Qld)             | 831                 | 854                           | 132              |
| 133  | Townsville-Thuringowa (Qld)   | 830                 | 858                           | 142              |
| 134  | Lyndoch (SA)                  | 829                 | 683                           | 128              |
| 135  | Torquay (Vic.)                | 829                 | 896                           | 160              |
| 136  | Brisbane (Qld)                | 826                 | 871                           | 158              |
| 137  | Kiama (NSW)                   | 824                 | 1 054                         | 183              |
| 138  | Robertson (NSW)               | 819                 | 974                           | 167              |
| 139  | Bowral (NSW)                  | 819                 | 1 232                         | 173              |
| 140  | Walgett (NSW)                 | 817                 | 619                           | 96               |
| 141  | Clermont (Qld)                | 816                 | 509                           | 53               |
| 142  | Derby (WA)                    | 816                 | 770                           | 81               |
| 143  | Millmerran (Qld)              | 815                 | 589                           | 109              |
| 144  | Coolgardie (WA)               | 815                 | 750                           | 88               |
| 145  | Perth (WA)                    | 809                 | 864                           | 141              |
| 146  | Denman (NSW)                  | 808                 | 763                           | 103              |
| 147  | Calliope (Qld)                | 804                 | 677                           | 134              |
| 148  | Normanton (Qld)               | 803                 | 571                           | 81               |
| 149  | Muswellbrook (NSW)            | 803                 | 866                           | 117              |
| 150  | Little Grove (WA)             | 802                 | 826                           | 145              |
| 151  | Launching Place (Vic.)        | 794                 | 694                           | 134              |
| 152  | Kilmore (Vic.)                | 794                 | 819                           | 141              |
| 153  | Nairne (SA)                   | 792                 | 665                           | 142              |
| 154  | Balhannah (SA)                | 787                 | 758                           | 150              |
| 155  | Hadspen (Tas.)                | 786                 | 636                           | 115              |
| 156  | Bunbury (WA)                  | 784                 | 830                           | 136              |
| 157  | Kingston-Blackmans Bay (Tas.) | 782                 | 678                           | 129              |
| 158  | Pontville (Tas.)              | 778                 | 659                           | 128              |
| 159  | Wallerawang (NSW)             | 775                 | 737                           | 108              |
| 160  | Mount Helena (WA)             | 775                 | 801                           | 143              |
| 161  | Tahmoor (NSW)                 | 773                 | 1 001                         | 173              |
| 162  | Wyee (NSW)                    | 773                 | 889                           | 121              |
| 163  | Forest Hill (NSW)             | 773                 | 715                           | 120              |
| 164  | Tennant Creek (NT)            | 772                 | 613                           | 103              |
| 165  | Dunsborough (WA)              | 770                 | 966                           | 167              |
| 166  | Moora (WA)                    | 770                 | 622                           | 88               |
| 167  | Longreach (Qld)               | 770                 | 683                           | 96               |
| 168  | Yarrabah (Qld)                | 769                 | —                             | 78               |
| 169  | Aberdeen (NSW)                | 765                 | 826                           | 112              |
| 170  | Airlie Beach (Qld)            | 765                 | 1 021                         | 208              |
| 171  | Walkerston (Qld)              | 764                 | 877                           | 138              |
| 172  | Kinglake (Vic.)               | 764                 | 760                           | 130              |
| 173  | Cairns (Qld)                  | 761                 | 927                           | 146              |
| 174  | Yenda (NSW)                   | 759                 | 803                           | 139              |
| 175  | Wangi-Rathmines (NSW)         | 756                 | 889                           | 155              |
| 176  | St George (Qld)               | 756                 | 672                           | 104              |
| 177  | Mundaring (WA)                | 751                 | 897                           | 137              |
| 178  | Williamstown (SA)             | 750                 | 680                           | 135              |
| 179  | Roma (Qld)                    | 748                 | 659                           | 106              |
| 180  | Moree (NSW)                   | 746                 | 840                           | 119              |

— nil or rounded to zero (including null cells)

|      |                                 | MEDIAN              |                               |                  |
|------|---------------------------------|---------------------|-------------------------------|------------------|
|      |                                 | Household<br>income | Housing<br>loan<br>repayments | Rent<br>payments |
| Rank | Urban Centre                    | \$ weekly           | \$ monthly                    | \$ weekly        |
| 181  | Leeton (NSW)                    | 744                 | 833                           | 128              |
| 182  | East Bullsbrook (WA)            | 742                 | 631                           | 134              |
| 183  | Queenstown (Tas.)               | 742                 | 427                           | 73               |
| 184  | Lennox Head (NSW)               | 741                 | 1 019                         | 192              |
| 185  | Pittsworth (Qld)                | 741                 | 648                           | 120              |
| 186  | Ocean Grove-Barwon Heads (Vic.) | 741                 | 806                           | 141              |
| 187  | Kuranda (Qld)                   | 738                 | 935                           | 150              |
| 188  | Griffith (NSW)                  | 738                 | 961                           | 147              |
| 189  | Penola (SA)                     | 737                 | 546                           | 102              |
| 190  | Wollongbar (NSW)                | 737                 | 855                           | 165              |
| 191  | Bathurst (NSW)                  | 734                 | 872                           | 141              |
| 192  | Wollongong (NSW)                | 733                 | 1 016                         | 139              |
| 193  | Orange (NSW)                    | 732                 | 842                           | 139              |
| 194  | Pakenham (Vic.)                 | 732                 | 764                           | 157              |
| 195  | Willunga (SA)                   | 731                 | 714                           | 139              |
| 196  | Branxton-Greta (NSW)            | 730                 | 716                           | 141              |
| 197  | Wagga Wagga (NSW)               | 728                 | 804                           | 126              |
| 198  | Margaret River (WA)             | 728                 | 885                           | 164              |
| 199  | Bourke (NSW)                    | 728                 | 538                           | 93               |
| 200  | Drysdale (Vic.)                 | 727                 | 837                           | 126              |

## EXPLANATORY NOTES

### SCOPE AND COVERAGE

**1** The 2001 Census of Population and Housing was held on 7 August 2001. Australia's first national Census was held in 1911 and since 1961 a census has been taken every five years, a frequency which is specified in the *Census and Statistics Act 1905*. The objective of the Census is to count the number of people in Australia on Census Night, identifying their key characteristics and those of the dwellings in which they live.

**2** The Census aims to count every person who spent Census Night in Australia. This includes Australian residents in Antarctica and people in the territories of Jervis Bay, Cocos (Keeling) Islands and Christmas Island. The other Australian External Territories, Norfolk Island and minor islands such as Heard and McDonald Islands, are outside the scope of the Australian Census. The only people in Australia on Census Night who are excluded from the Census are foreign diplomats and their families.

**3** The Census includes people on vessels in or between Australian ports, on board long distance trains, buses or aircraft and on oil or gas rigs off the Australian coast. People entering Australia before midnight on Census Night are counted while people leaving an Australian port for an overseas destination before midnight on Census Night are not. Visitors to Australia are included regardless of how long they have been in the country or how long they plan to stay. However, for people who intend to be in Australia less than one year, only basic demographic data are available. The Census includes homeless people and people camping out.

**4** All occupied dwellings are counted in the Census with the exception of diplomatic dwellings. Unoccupied private dwellings are also counted with the exception of unoccupied dwellings in caravan parks, marinas and manufactured home estates, and units in accommodation for the retired or aged (self-care). Unoccupied residences of owners, managers or caretakers of such establishments are counted.

**5** Details about the 2001 Census content, collection operations, confidentiality and privacy protection, processing and evaluation activities are contained in *2001 Census of Population and Housing: Nature and Content* (cat. no. 2008.0).

### ABS POPULATION ESTIMATES

**6** All counts in this publication are on a 'place of enumeration' basis. 'Place of enumeration' means where the person was counted on Census Night. The Census can provide person counts based on 'place of usual residence' for Collection Districts (CDs) and aggregations of CDs. Appendix 1—Estimated Resident Population highlights the difference between these two measures.

**7** The Estimated Resident Population (ERP) is the official Australian Bureau of Statistics (ABS) estimate of the Australian population. The ERP is based on results of the Census of Population and Housing. It is compiled as at 30 June of each census year and updated quarterly between censuses. The intercensal estimates of the resident population are revised following the next census.

**8** The ERP is derived from census usual residence counts, by making the following three important adjustments:

- An adjustment for census net underenumeration (or undercount). The level of underenumeration is derived from the Post Enumeration Survey which is conducted soon after the Census, and from estimates based on demographic analysis.

## EXPLANATORY NOTES *continued*

### ABS POPULATION ESTIMATES

*continued*

- The inclusion of an estimated number of Australian residents who are temporarily overseas on Census Night and are therefore not covered by the Australian Census. The number of such people is estimated from statistics on overseas arrivals and departures.
- The third adjustment occurs because the Census does not fall on 30 June. For example, the 2001 Census was held on 7 August. Back dating of population estimates from 7 August to 30 June is accomplished using data from birth and death registrations, overseas arrivals and departures, and estimates of interstate migration, for the period 1 July to 7 August.

**9** ABS population estimates are published in *Australian Demographic Statistics* (cat. no. 3101.0), produced quarterly, and in *Population by Age and Sex, Australian States and Territories* (cat. no. 3201.0) produced annually. ERPs for Statistical Local Areas (SLAs) are published in *Regional Population Growth, Australia and New Zealand* (cat. no. 3218.0).

**10** The ABS also provides projections (based on different assumptions as to future fertility, mortality and migration) of the resident population of Australia, states and territories. These projections are published every two years in *Population Projections, Australia* (cat. no. 3222.0).

### DATA LIMITATIONS

**11** Census data are subject to a number of inaccuracies resulting from errors by respondents or mistakes in collection or processing. Whilst many of these are corrected by careful processing procedures, some still remain. The effect of the remaining errors is generally slight, although it may be more important for small groups in the population. The main kinds of error to keep in mind are:

- *Partial non-response*: In some cases where an answer is not provided to a question, an answer is imputed (often from other information on the form). In other cases a 'Not stated' code is allocated.
- *Processing error*: While such errors can occur in any processing system, quality management is used continuously to improve the quality of processed data, and to identify and correct data of unacceptable quality.
- *Random adjustment*: Table cells containing small values are randomly adjusted or suppressed to avoid releasing information about particular individuals, families, or households. The effects of these adjustments are statistically insignificant.
- *Respondent error*: Because processing procedures cannot detect or repair all errors made by people in completing the forms, some remain in final data.
- *Undercount*: Although the Census aims to count each person, there are some people who are missed and others who are counted more than once. The data in this publication are not adjusted for the net undercount.

**12** Further information on data quality is provided progressively in *Census Update* and in *2001 Census Papers*.

### QUALITY OF INDIGENOUS STATISTICS

**13** For further information on the quality of Indigenous statistics, see *Population Distribution, Aboriginal and Torres Strait Islander Australians* (cat. no. 4705.0). This publication presents counts for Aboriginal and Torres Strait Islander Australians from the 2001 Census for Indigenous geographic areas, accompanied by information on data quality to help interpret the data. Estimates of the Indigenous population, based on the 2001 Census, are also included. For comprehensive information on the quality of Indigenous census data, see *Population Issues, Aboriginal and Torres Strait Islander Australians* (cat. no. 4708.0).

## EXPLANATORY NOTES *continued*

### OVERSEAS VISITORS

**14** Overseas visitors are defined differently for the 2001 Census. For the 1996 Census overseas visitors were defined as any person who stated they would be in Australia for less than 6 months. For the 2001 Census they are defined as any person who stated they would be in Australia for less than 12 months. Data for overseas visitors are restricted to age, sex and marital status.

### CALCULATION OF PROPORTIONS

**15** When calculating the proportion of the population with a particular characteristic, 'Not stated' responses are included in the denominator. For example, in the Summary of findings, the proportion of people who are of Indigenous origin is calculated by dividing the number of persons who stated that they were of Indigenous origin by the total population and expressing the result as a percentage. The total population includes the category 'Not stated'.

**16** For census variables which include data for overseas visitors i.e. age, sex and marital status, the category 'Overseas visitor' is also included in the denominator.

### CALCULATION OF MEDIANS

**17** A median is a measure of central tendency. It is a mid value which divides a population distribution into two, with half the observations falling below it and half above it. Unlike averages (means) medians are not usually skewed by extreme observations.

**18** There are a number of issues to be aware of:

- The categories 'Not stated' and 'Not applicable' are not included in the calculation of medians.
- The category 'Overseas visitor', is only included in the calculation of the median when data for overseas visitors is collected for the variable (see paragraph 14).
- If a median falls into a category that has a text-only label, then a value of '0' is used for that category. For this publication this is only relevant to the calculation of 'Median weekly individual income' (table 1), as the income classification (mnemonic INCP) includes categories 'Nil income' and 'Negative income'.
- When calculating a median on a classification containing ranges, the median may fall into a range which is open-ended. In this case, the median would be set to the number in the range's label. For example, in the calculation of 'Median weekly individual income', if the median was to fall in the last range *\$1,500 or more*, then \$1,500 would be allocated as the median.
- 'Median monthly loan repayment' and 'Median weekly rent' (both in table 6) are based on the ranged variables HLRD01 and RNTD01 respectively (see Glossary). This is due to difficulties associated with the large number of small cells when using individual dollar values to perform these calculations. An adjustment has been made to HLRD01, with the range *\$1,500 and over* changed to *\$1,500–\$1,999* and an additional range *\$2,000 and over* added.

### UNADJUSTED DOLLARS

**19** The 1996 Census dollar values for 'Median weekly individual income' (table 1), 'Median monthly loan repayment' (table 6) and 'Median weekly rent' (table 6) have not been adjusted into 2001 dollars.

### ABBREVIATIONS

|      |   |
|------|---|
| ABS  | Australian Bureau of Statistics                 |
| ACT  | Australian Capital Territory                    |
| ASGC | Australian Standard Geographical Classification |
| CD   | Collection District                             |
| ERP  | estimated resident population                   |
| GIS  | geographic information system                   |



## EXPLANATORY NOTES *continued*

---

|      |                         |
|------|-------------------------|
| no.  | number                  |
| NSW  | New South Wales         |
| NT   | Northern Territory      |
| PC   | personal computer       |
| Qld  | Queensland              |
| SA   | South Australia         |
| SD   | Statistical Division    |
| SLA  | Statistical Local Area  |
| SSD  | Statistical Subdivision |
| Tas. | Tasmania                |
| UC/L | Urban Centre/Locality   |
| Vic. | Victoria                |
| WA   | Western Australia       |

## APPENDIX 1 ESTIMATED RESIDENT POPULATION

### POPULATION MEASURES

This table is provided to highlight the difference between the Census 'as enumerated' and 'usual residence' counts and the Estimated Resident Population (ERP). The ERP is the official Australian Bureau of Statistics (ABS) estimate of the Australian population. It is based on the Census of Population and Housing usual residence counts and is updated quarterly using births, deaths and migration data.

### POPULATION MEASURES—30 JUNE AND 7 AUGUST 2001

|                              | <i>Census as<br/>Enumerated(a)</i> | <i>Census Usual<br/>Residence(b)</i> | <i>Estimated<br/>Resident<br/>Population(c)</i> |
|------------------------------|------------------------------------|--------------------------------------|---|
| New South Wales              | 6 371 745                          | 6 326 579                            | 6 609 304                                       |
| Victoria                     | 4 644 950                          | 4 660 991                            | 4 822 663                                       |
| Queensland                   | 3 655 139                          | 3 522 044                            | 3 635 121                                       |
| South Australia              | 1 467 261                          | 1 470 057                            | 1 514 854                                       |
| Western Australia            | 1 851 252                          | 1 828 294                            | 1 906 114                                       |
| Tasmania                     | 456 652                            | 460 672                              | 472 931   |
| Northern Territory           | 210 664                            | 188 075                              | 200 019   |
| Australian Capital Territory | 311 947                            | 309 998                              | 321 680   |
| <b>Australia(d)</b>          | <b>18 972 350</b>                  | <b>18 769 249</b>                    | <b>19 485 278</b>                               |

- (a) Number of persons counted in each state/territory on Census Night, 7 August 2001.
- (b) Number of persons usually resident in each state/territory on Census Night on 7 August 2001 regardless of where they were counted on Census Night.
- (c) These are census usual resident counts, plus Australian residents temporarily overseas on Census Night, plus the estimated census underenumeration, plus deaths and less births, net overseas migration and net interstate migration occurring between 30 June and 7 August 2001, giving estimated resident population at 30 June 2001.
- (d) Includes Other Territories.

## APPENDIX 2 CENSUS PRODUCTS AND SERVICES

### 2001 PRODUCTS AND SERVICES

A wide range of products and services are available from the 2001 Census of Population and Housing. Brief descriptions of these are included below. For more detailed information on the 2001 Census range of products and services, please refer to the *2001 Directory of Census Statistics* (cat. no. 2910.0).

Census products fall into two broad types: reference products and data products. Most of the reference products from the 2001 Census are available free of charge from the Australian Bureau of Statistics (ABS) web site.

### CENSUS REFERENCE PRODUCTS

#### *2001 Census Dictionary*

The *2001 Census Dictionary* (cat. no. 2901.0) is a comprehensive reference guide to the 2001 Census of Population and Housing. The Dictionary includes a complete listing of 2001 Census classifications. It describes new topics introduced for 2001 and highlights classification changes that have occurred since the 1996 Census. The Dictionary also explains the concepts relevant to census collection, processing and output of data.

#### *How Australia Takes a Census*

*How Australia Takes a Census* (cat. no. 2903.0) provides information about the history of the census, the planning process and the way in which the census is conducted.

#### *Geographic Classifications and Codes*

*Statistical Geography: Volume 1—Australian Standard Geographical Classification (ASGC) 2001 Census Edition* (cat. no. 1216.0) provides information about the names and codes of the standard geographic areas used in the 2001 Census. *Statistical Geography: Volume 2—Census Geographic Areas, Australia 2001 Census Edition* (cat. no. 2905.0) and *Statistical Geography: Volume 3—Australian Standard Geographical Classification (ASGC) Urban Centres/Localities: 2001 Census Edition* (cat. no. 2909.0) provide information on additional geographic areas.

#### *2001 Census Statistical Local Area Maps*

These reference maps show the Statistical Local Areas (SLAs) from the 2001 Census. Each map shows the boundary of an SLA and the Collection District boundaries contained within.

#### *Digital Boundaries*

Census boundaries are made available electronically as *Digital Boundaries*. They include all of the Australian Standard Geographical Classification (ASGC), Urban Centres and Localities, and Census-specific areas.

### CENSUS DATA PRODUCTS

#### *Census Snapshots*

*Census Snapshots* are a new product designed to provide a summary overview for selected geographic areas and are available from the ABS web site, free of charge. *Census Snapshots* contain subsets of Community Profile data, including person counts, age and birthplace, presented in a narrative form for easy access by a wide audience. A *1901 Census Snapshot* for Australia is also available to celebrate the Centenary of Federation.

#### *Estimated Resident Population*

The Estimated Resident Population (ERP) is the official ABS population estimate. It is based on census usual residence counts, and is updated quarterly using births, deaths and migration data.

Two publications containing ERP data, based on 2001 Census figures are:

- *Australian Demographic Statistics—2001 Census Edition*, cat. no. 3101.0
- *Regional Population Growth, Australia—2001 Census Edition*, cat. no. 3218.0.

#### *Selected Characteristics*

The *Census of Population and Housing* suite of publications contains data and commentary on various person and dwelling characteristics from the 2001 Census at selected geographic levels. There are three series of publications in the suite with the following subtitles:

## APPENDIX 2 CENSUS PRODUCTS AND SERVICES *continued*

### *Selected Characteristics continued*

- *Selected Social and Housing Characteristics, Australia 2001*, cat. no. 2015.0
- *Selected Social and Housing Characteristics for Statistical Local Areas 2001*, cat. nos 2015.1–8
- *Selected Characteristics for Urban Centres and Localities, Australia 2001*, cat. no. 2016.0
- *Selected Characteristics for Urban Centres and Localities 2001*, cat. nos 2016.1–7
- *Selected Education and Labour Force Characteristics, Australia 2001*, cat. no. 2017.0
- *Selected Education and Labour Force Characteristics for Statistical Local Areas 2001*, cat. nos 2017.1–8.

### *Community Profile Series*

The Community Profile Series provides detailed and comprehensive census characteristics of people, families and dwellings for small areas. This series is available for all standard census geographic areas, and is available in hardcopy and electronic formats.

The series comprises six Community Profiles:

- *Basic Community Profile* (cat. no. 2001.0) contains 33 tables of detailed data covering dwelling, household and family topics. This profile is available for all standard census geographic areas, Commonwealth and State Electoral Divisions, Postal Areas, and Suburbs, for the states/territories and Australia.
- *Indigenous Profile* (cat. no. 2002.0) contains 29 tables of key Census characteristics for Aboriginal and Torres Strait Islander people, for all ASGC areas from Statistical Local Area (SLA) level to whole of Australia, as well as Indigenous Areas and Aboriginal and Torres Strait Islander Commission (ATSIC) regions.
- *Time Series Community Profile* (cat. no. 2003.0) contains 22 tables comparing data from the 1991, 1996 and 2001 Censuses where the classifications are comparable. Data are presented on 2001 geographic boundaries.
- *Usual Residents Profile* (cat. no. 2004.0) contains 28 tables of data for persons usually resident in the selected area. This is the only community profile based on place of usual residence.
- *Expanded Community Profile* (cat. no. 2005.0) contains 49 tables available for SLAs and larger areas, comprising more detailed versions of some of the Basic Community Profile tables, plus additional tables.
- *Working Population Profile* (cat. no. 2006.0) contains 19 tables of labour force and related data on the characteristics of employed people.

### *Classification Counts*

*Classification Counts* (cat. nos 2022.0–8) provide frequency counts for 2001 Census variables in complete classificatory detail, for every state/territory and Capital City Statistical Division, cross-classified by sex where applicable.

### *CLIB2001*

*CLIB2001* is an electronic product provided free of charge to public libraries through the ABS Library Extension Program. The product contains a large volume of tabulated data and software that allows access, display and printing of the data. For 2001 this product will be available as both a CD-ROM and (limited access) Internet-based product. *CLIB2001* comprises the complete 2001 Census Community Profile Series and Classification Counts.

### *CDATA 2001*

*CDATA 2001* is a CD-ROM product which contains a large volume of tabulated census data, digital boundaries and base map data, with software to produce tables, maps and graphs of the data. The product is available at the Australia and state/territory levels.

## APPENDIX 2 CENSUS PRODUCTS AND SERVICES *continued*

### *CDATA 2001 continued*

There are two *CDATA 2001* products available, offering different levels of functionality:

*CDATA 2001—Full Geographical Information System (GIS)*: This version is aimed at the expert GIS user who requires detailed spatial data analysis using Structured Query Language, geocoding and importation of 'client own' data.

*CDATA 2001—Quickbuild*: This version has been designed for GIS users with more basic spatial analysis requirements. It allows users to produce data reports, graphs and/or maps. The product is aimed at inexperienced or intermediate GIS users. *CDATA 2001—Quickbuild* users will also have the option to upgrade to *CDATA 2001—Full GIS* if so desired.

### *Social Atlas Series*

The *Social Atlas* (cat. nos 2840.1–8) publications feature colour maps of the key social, demographic and economic characteristics of each capital city. These will be released from November 2002.

### *Australia in Profile—A Regional Analysis*

*Australia in Profile—A Regional Analysis* (cat. no. 2032.0) provides commentary and data on a number of key social indicators from the 2001 Census, with the focus on regional distributions and comparisons.

### CONSULTANCY SERVICES

The following census specific services are available:

- *Customised Profiles Service* provides community profile data tailored to your needs, on a variety of media.
- *Customised Table Service* provides detailed cross-classified tables tailored to your needs on a variety of media.
- *Customised Geographic Data Reports Service* provides tabular geographic data which relate specifically to the census Geographic Areas and their characteristics (e.g. area).
- *Customised Mapping Service* provides both Customised Thematic Maps and Customised Reference Maps on request.

## GLOSSARY

General descriptions of terms and concepts used in this publication are provided below. Tables are also footnoted where applicable for additional clarity. Detailed definitions of classifications and concepts are available in the *2001 Census Dictionary* (cat. no. 2901.0).

|                                       |   |
|---------------------------------------|---|
| <b>Dependent child</b>                | A dependent child is a person who is either a child under 15 years of age or a dependent student. A dependent student is any child in a family under 15 years of age, or who is aged 15–24 years and is a full-time student. To be regarded as a child the individual can have no partner or child of his/her own usually resident in the same household.   |
| <b>Dwelling</b>                       | <p>A dwelling is a structure which is intended to have people live in it, and which is habitable on Census Night.</p> <p>There are private and non-private dwellings:</p> <ul style="list-style-type: none"><li>■ A private dwelling is normally a house, flat, part of a house, or even a room; but can also be a house attached to, or rooms above, shops or offices; an occupied caravan or unit in a caravan park or craft in a marina; occupied dwelling in a Manufactured Home Estate; occupied self-care unit in Accommodation for the Retired or Aged; a houseboat; or tent if it is standing on its own block of land. An occupied caravan situated on a residential allotment is also classed as a private dwelling. Private dwellings can be either occupied or unoccupied.</li><li>■ Non-private dwellings are those dwellings not included above, which provide a communal or transitory type of accommodation. They are classified according to their function. These dwellings include hotels, motels, guest houses, prisons, religious and charitable institutions, defence establishments, hospitals and other communal dwellings. Only occupied non-private dwellings are included in the Census.</li></ul> |
| <b>Employed</b>                       | Employed people are those aged 15 years or more who, during the week prior to Census Night, worked for payment or profit; who had a job from which they were on leave or otherwise temporarily absent; were on strike or stood down temporarily; or worked as unpaid helpers in a family business.  |
| <b>Family</b>                         | A family is defined by the ABS as two or more persons, one of whom is at least 15 years of age, who are related by blood, marriage (registered or de facto), adoption, step or fostering, and who are usually resident in the same household. The basis of a family is formed by identifying either a couple, parent-child or other blood relationship. Information on persons temporarily absent on Census Night is considered in family coding.   |
| <b>Full-time/Part-time employment</b> | <p>This variable is based on the number of hours worked in all jobs held by employed people during the week before Census Night. It excludes any time off but includes any overtime or extra time worked:</p> <ul style="list-style-type: none"><li>■ Part-time workers: employed people who worked up to 34 hours</li><li>■ Full-time workers: employed people who worked 35 hours or more.</li></ul>  |
| <b>Geographic areas</b>               | <p>The tables in this publication use the Urban Centre/Locality classification structure as defined by the 2001 Census edition of the Australian Standard Geographical Classification (ASGC).</p> <p><i>Urban Centre/Locality (UC/L):</i> The UC/L structure is defined using the population counts (place of enumeration) from the 2001 Census of Population and Housing. The structure is only current at the time of the Census.</p> <p>The UC/L structure groups Census Collection Districts (CDs) together to form defined areas according to population size criteria. (The delimitation criteria for UC/Ls are based on those developed in 1965 by Dr G. J. R. Linge.) In broad terms an Urban Centre is a population cluster of 1,000 or more people, while a locality is a population cluster of between 200 and 999 people. For statistical purposes,</p>   |

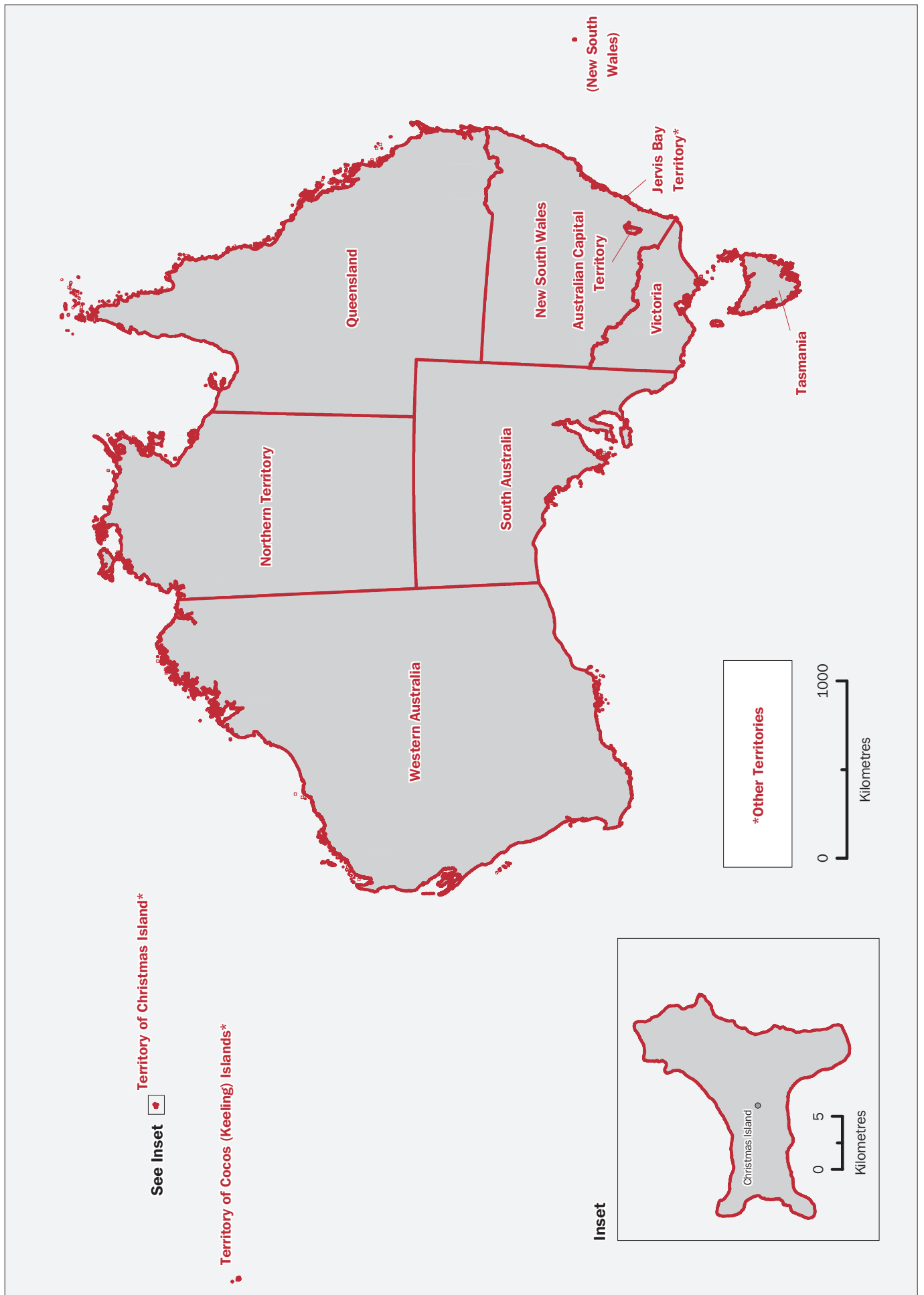
## GLOSSARY *continued*

- Geographic areas *continued*** people living in Urban Centres are classified as urban, while those in localities are classified as rural.
- The UC/L Structure relates to CDs within defined areas only and thus in aggregate does not cover the whole of Australia. Urban centres may cross state or territory boundaries and in those instances, the separate portions are uniquely identified and reported in their relevant state or territory.
- A full description of the definitions and delimitation criteria used for the UC/Ls may be found in the publication *Statistical Geography: Volume 1—Australian Standard Geographical Classification (ASGC) 2001* (cat. no. 1216.0), Chapter 6.
- The UC/Ls determined following the 2001 Census are listed in the publication *Statistical Geography: Volume 3—Australian Standard Geographical Classification (ASGC) Urban Centres/Localities, 2001* (cat. no. 2909.0).
- More information: Definitions, maps and lists of codes and names of the geographic areas are available in *Statistical Geography: Volume 1—Australian Standard Geographical Classification (ASGC) 2001* (cat. no. 1216.0) effective date 1 July 2001.
- HLRD01** This is a derived variable which contains the amount of money spent on housing loan repayments in ranges. In standard census products, ranges are used rather than individual dollar amounts. Individual dollar amounts are available. More detail about this variable is available in the *2001 Census Dictionary* (cat. no. 2901.0).
- Household** A household is defined as a group of two or more related or unrelated people who usually reside in the same dwelling, who regard themselves as a household, and who make common provision for food or other essentials for living; or a person living in a dwelling who makes provision for his/her own food and other essentials for living, without combining with any other person.
- Under this definition, in a group house where occupants share the dwelling, each occupant who usually supplies his/her own food should be counted as a separate household and issued with a separate Household Form. In practice, however, most such households usually only complete one form.
- Income** People aged 15 years and over are asked to indicate their usual gross weekly income by selecting an income range on the census form. There are 16 options ranging from 'Negative income', 'Nil income' through to '\$1,500 or more'. For example, a person with a gross weekly income of \$650 per week would tick the range '\$600–\$699'. Gross weekly income is the income before tax, superannuation, health insurance, or other deductions are made. Gross income includes: family allowance, parenting payment, pensions, unemployment benefits, student allowances, maintenance (child support), superannuation, wages, salary, overtime, dividends, rents received, interest received, business or farm income (less operation expenses) and worker's compensation received.
- Household income is the sum of the personal incomes of each resident present in the dwelling.
- Indigenous** A person is defined to be of Indigenous origin if he or she identifies himself or herself as of Aboriginal and/or Torres Strait Islander origin.
- Internet** Internet includes: Internet connections in private and business applications; Internet connection through a computer or set top box, games machine, mobile phone, or other means; and Internet used at other locations including libraries, Internet cafes, shops, educational institutions, or at a neighbour or friends place of residence.
- Locality** See definition under Geographic areas.

## GLOSSARY *continued*

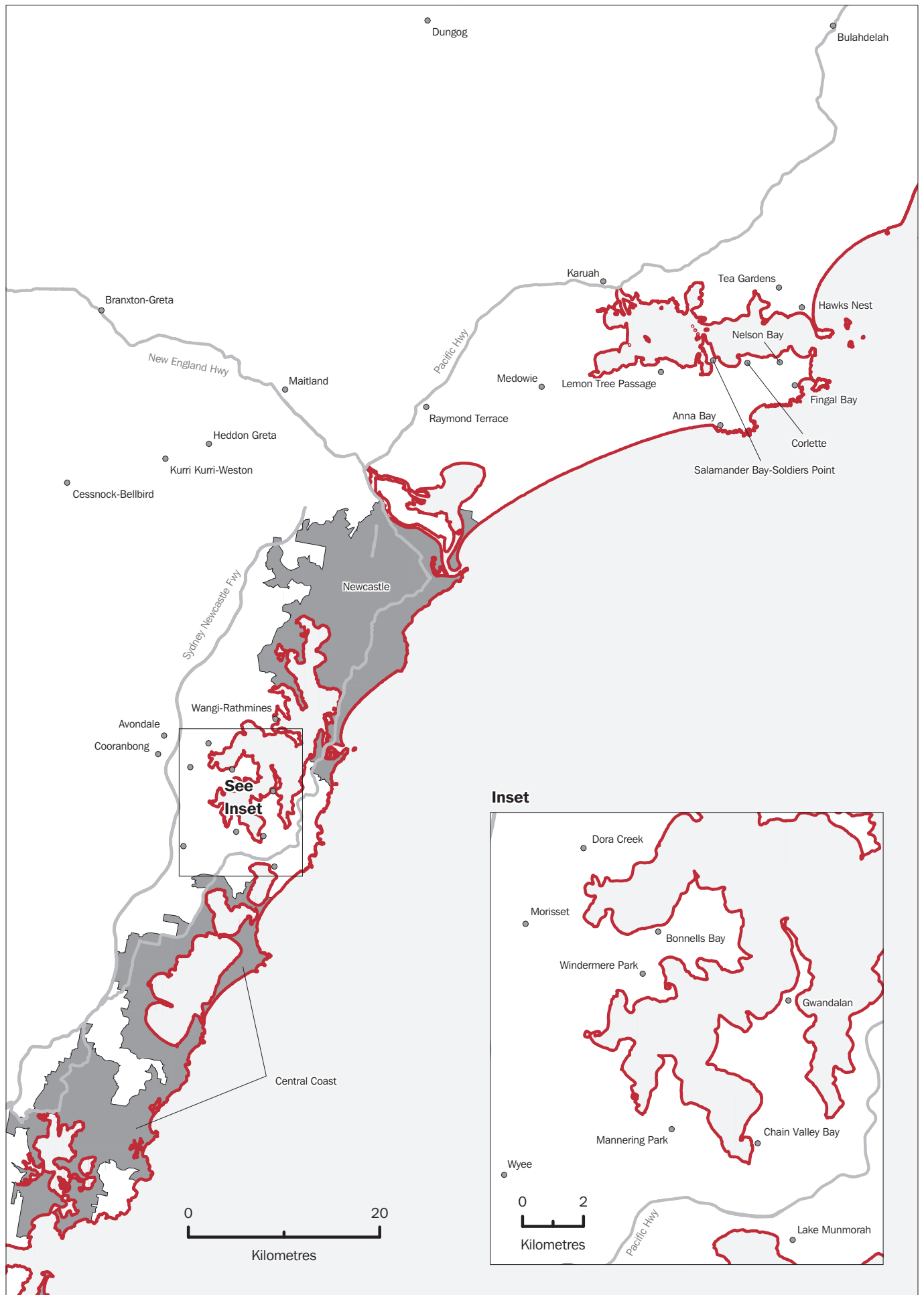
|                                 |  |
|---------------------------------|--|
| <b>Occupation (of main job)</b> | This variable describes the main job held by employed people (aged 15 years and over) during the week prior to Census Night, and is coded using the <i>ASCO—Australian Standard Classification of Occupations, Second Edition</i> (cat. no. 1220.0).   |
| <b>Overseas-born</b>            | Overseas-born people are those who state that they were born in a country other than Australia, those born at sea, and those whose responses are classed as 'Inadequately described' or 'Not elsewhere classified'.  |
| <b>Personal Computer (PC)</b>   | PCs include: computers used at home for private and business purposes, portable computers, personal organisers, computers brought home from the workplace, and dedicated word processors. Game machines are not included.  |
| <b>RNTD01</b>                   | This is a derived variable which identifies the weekly rent paid for a dwelling in ranges. In standard census products, ranges are used rather than individual dollar amounts. Individual dollar amounts are available. More detail about this variable is available in the <i>2001 Census Dictionary</i> (cat. no. 2901.0). |
| <b>Student</b>                  | A student is an individual who attends a secondary or tertiary educational institution on a full-time/part-time basis.   |
| <b>Unemployed</b>               | Unemployed people are those who, during the week prior to Census Night, did not have a job but were actively looking for work (either full-time or part-time) and were available to start work.  |
| <b>Unemployment rate</b>        | The unemployment rate is the number of unemployed persons expressed as a percentage of the labour force.   |
| <b>Urban Centre</b>             | See definition under Geographic areas.   |

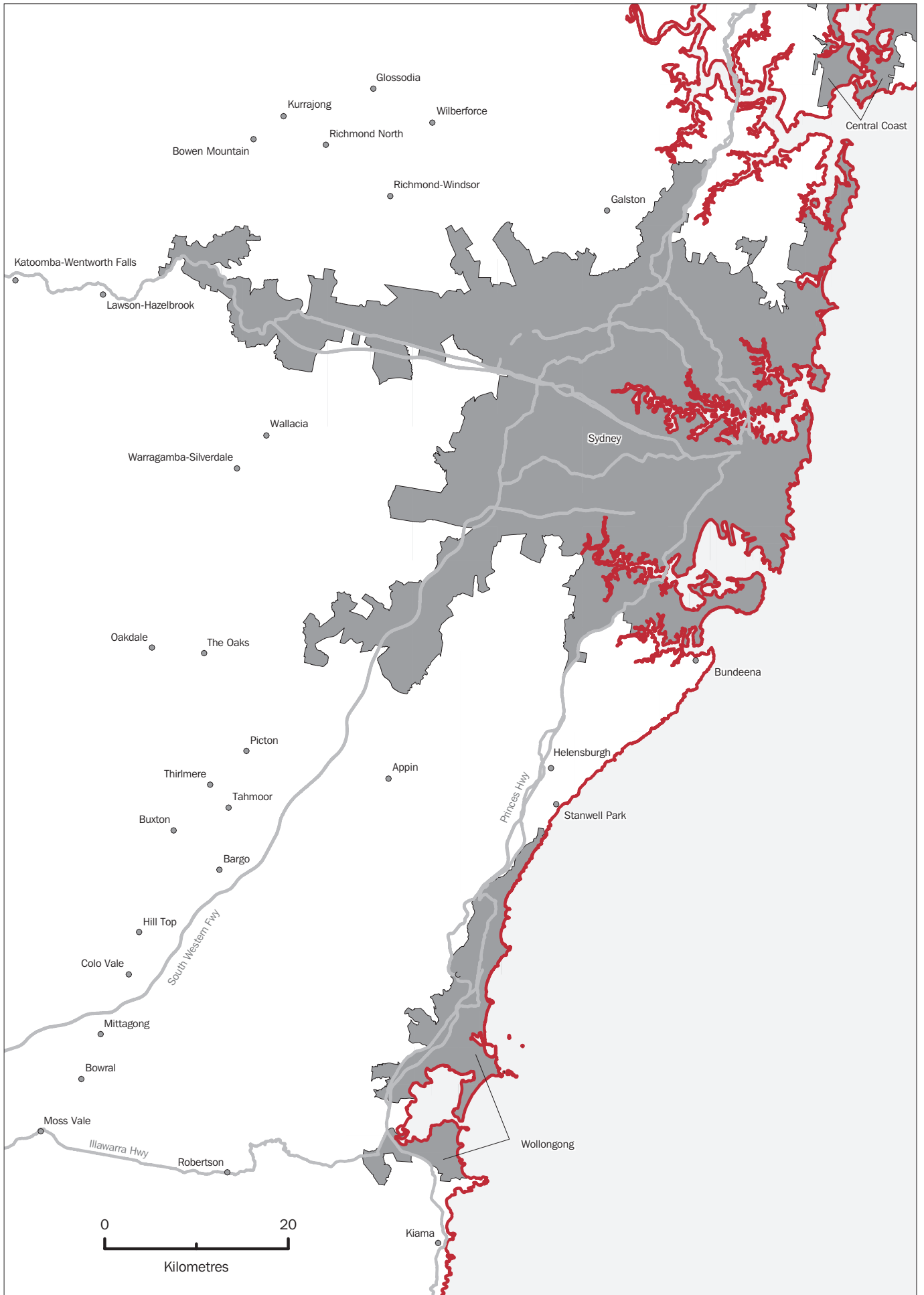














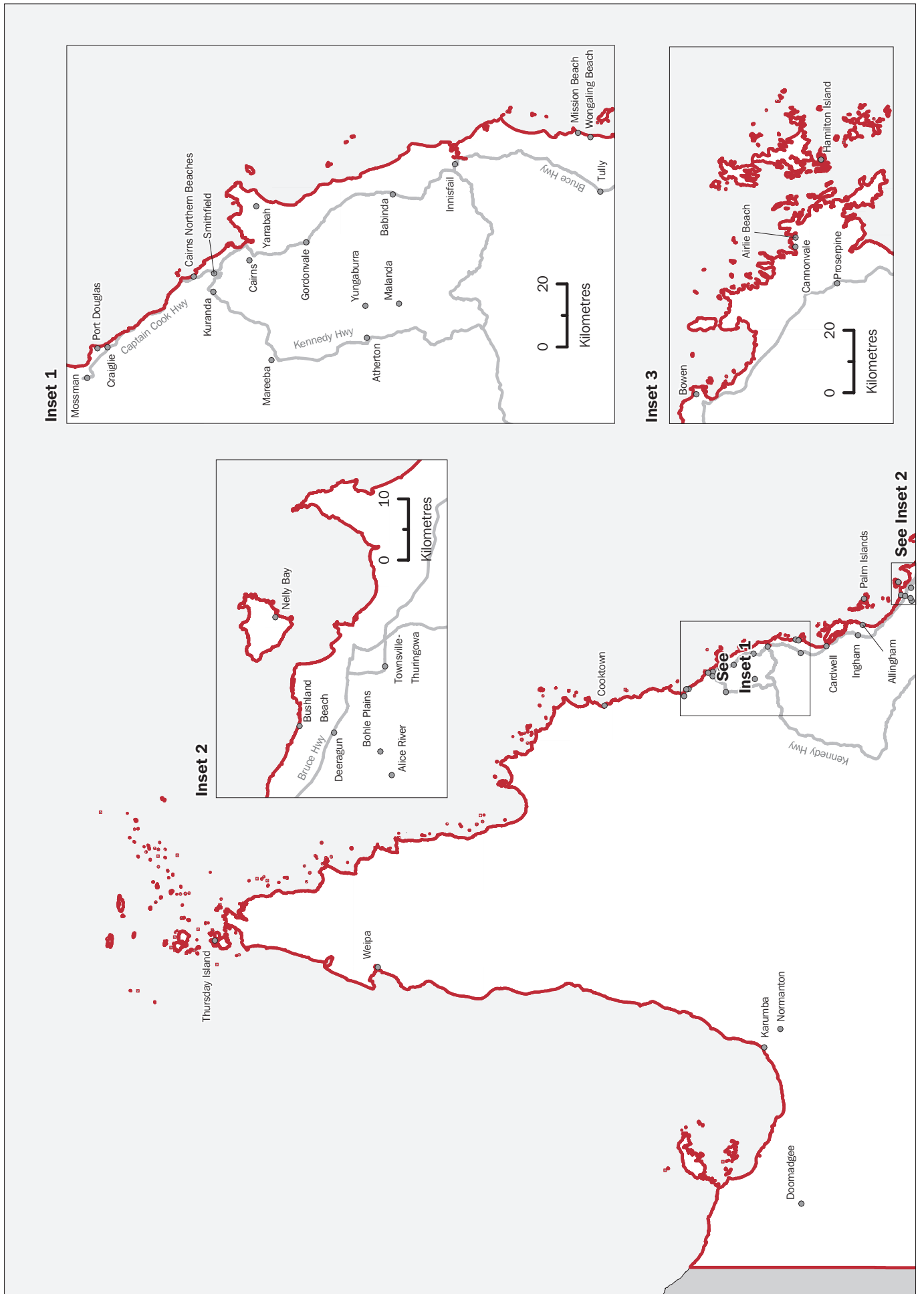


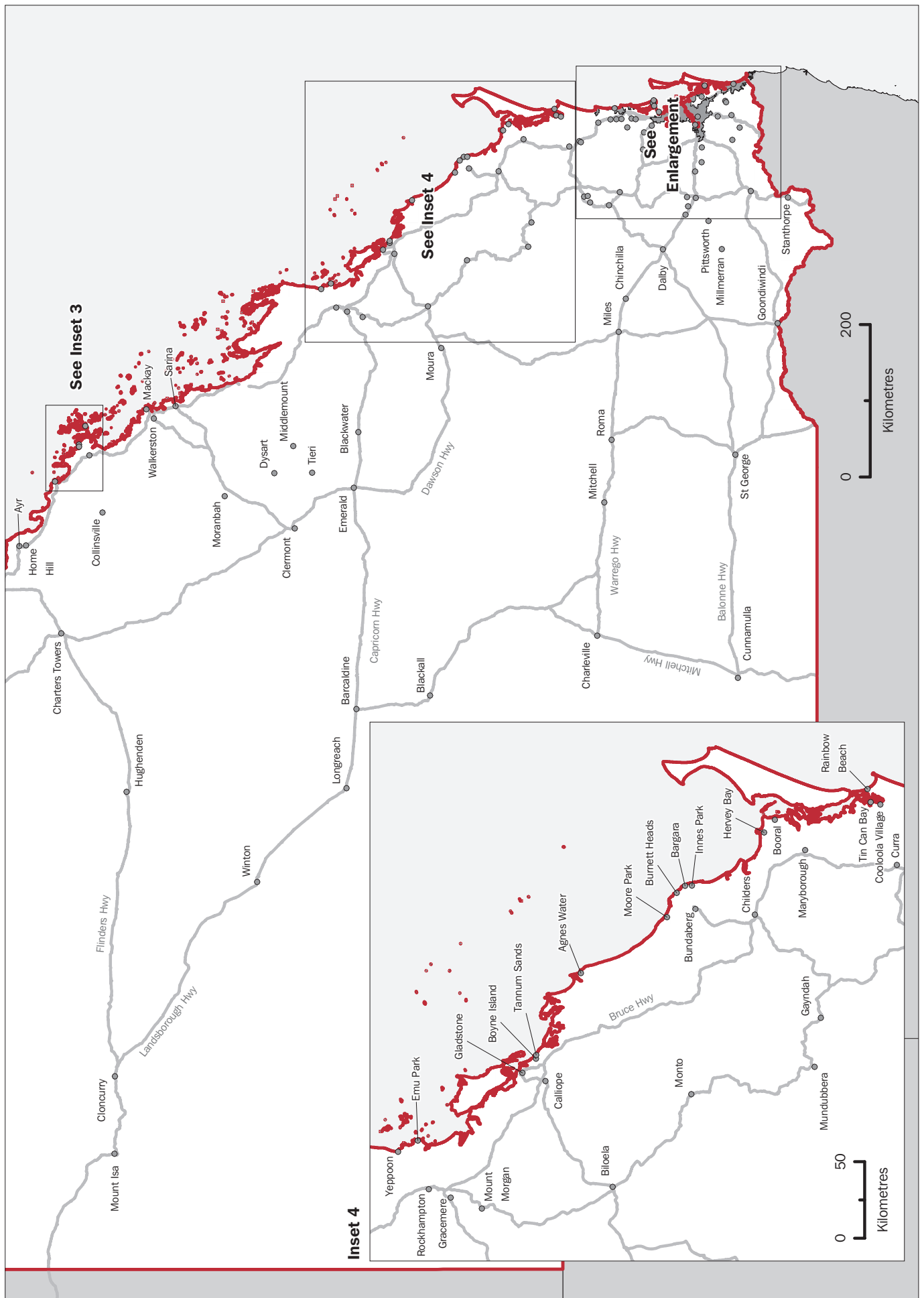
VICTORIA—Urban centres, 2001 edition, Enlargement 1



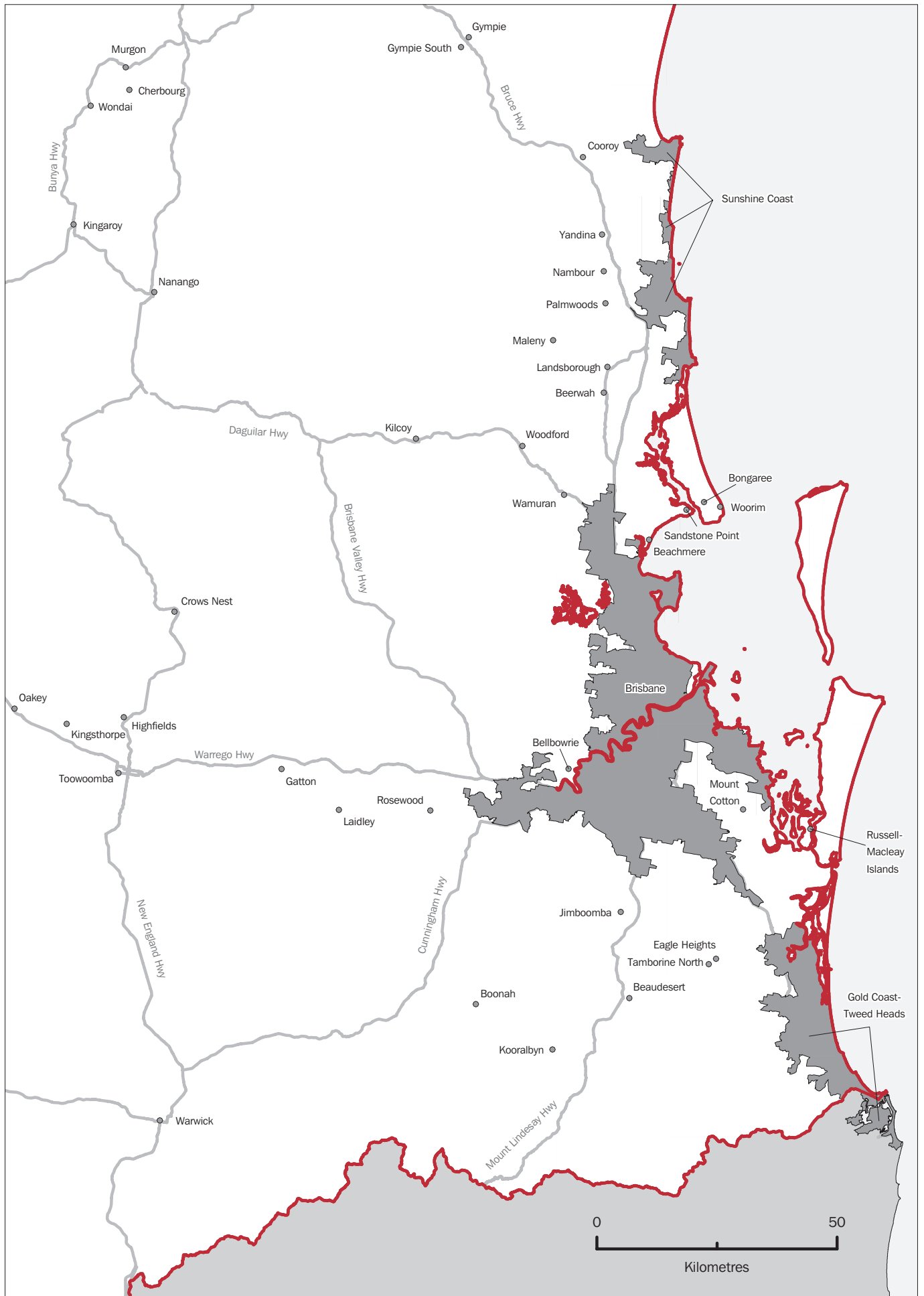




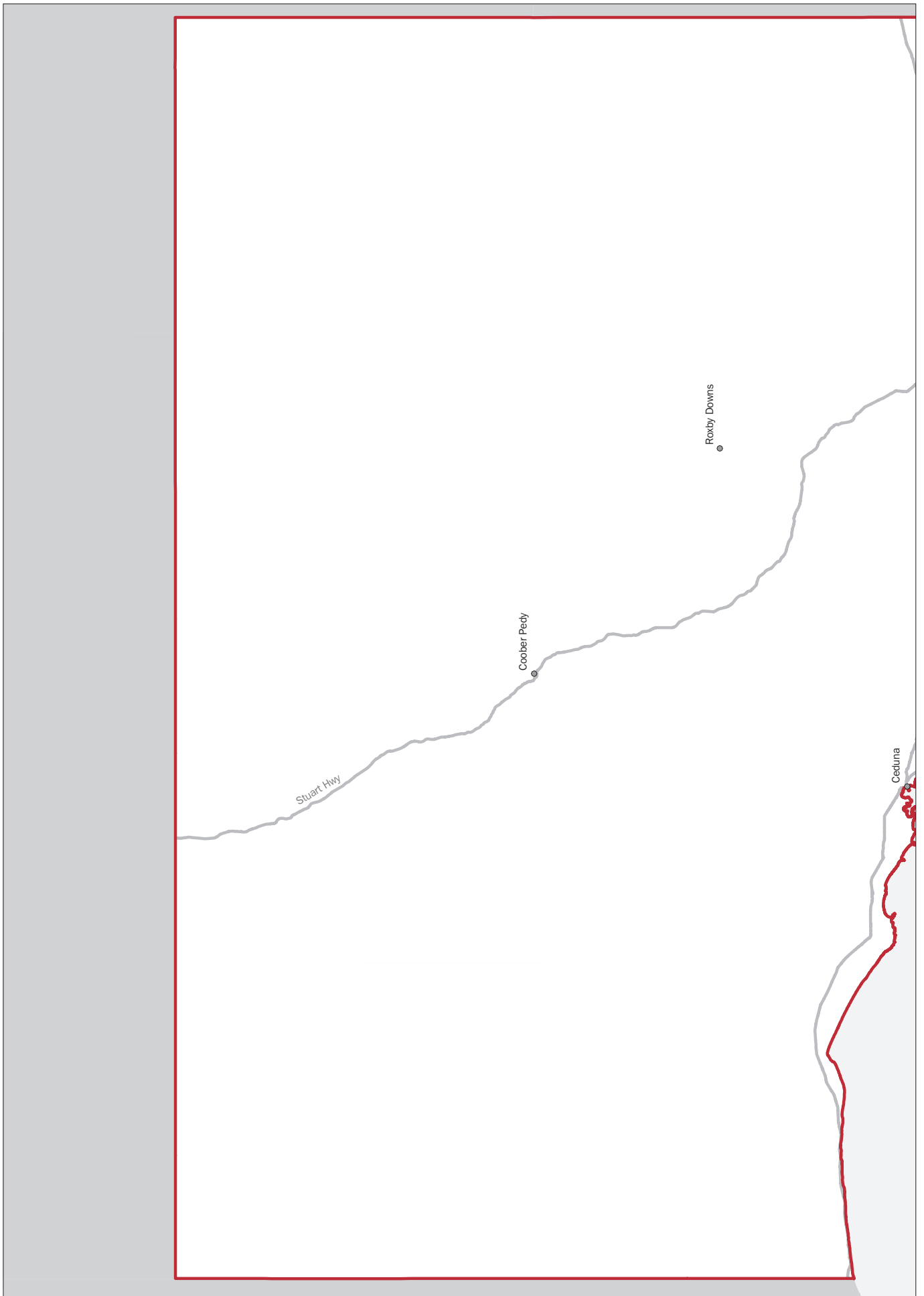


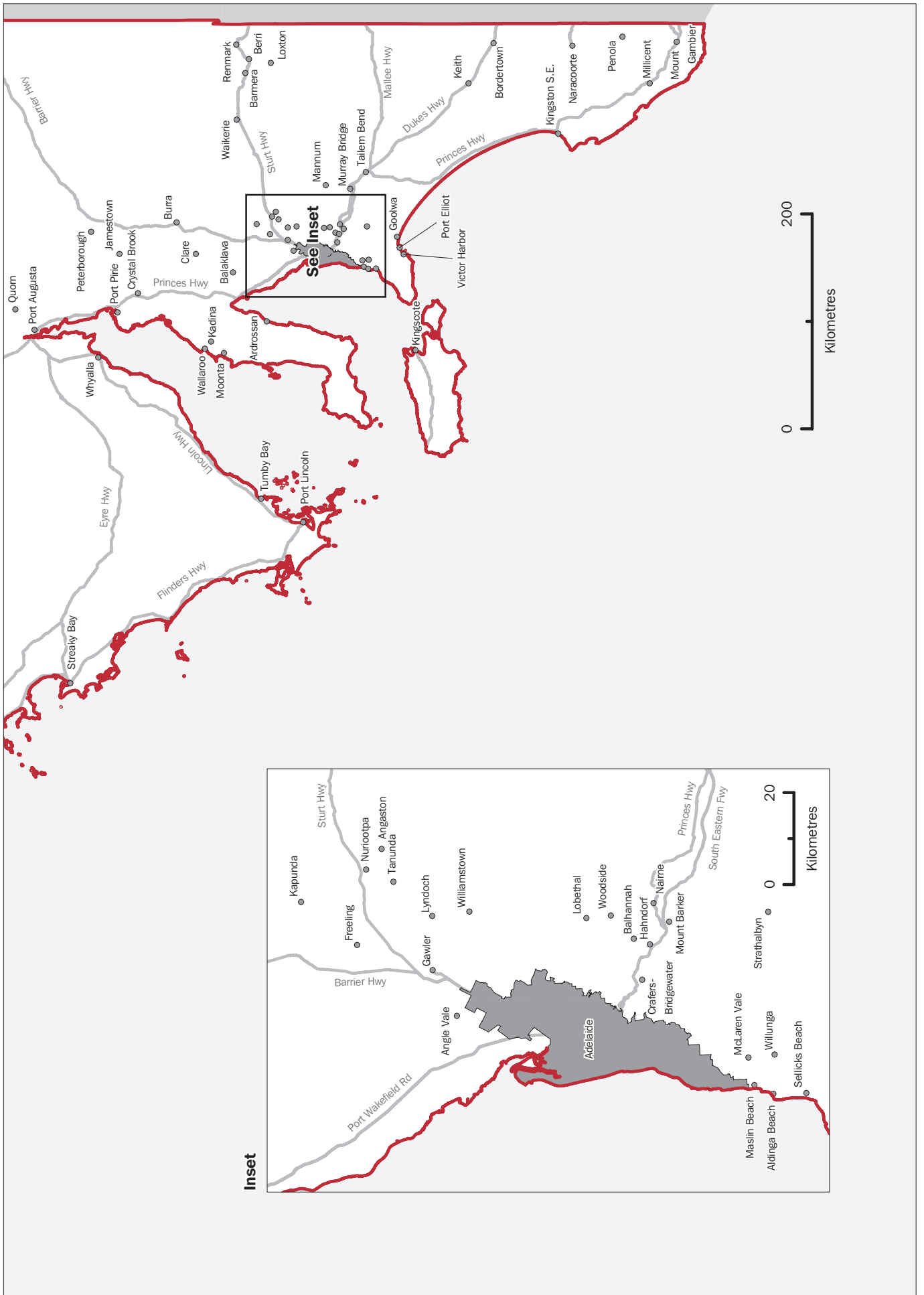


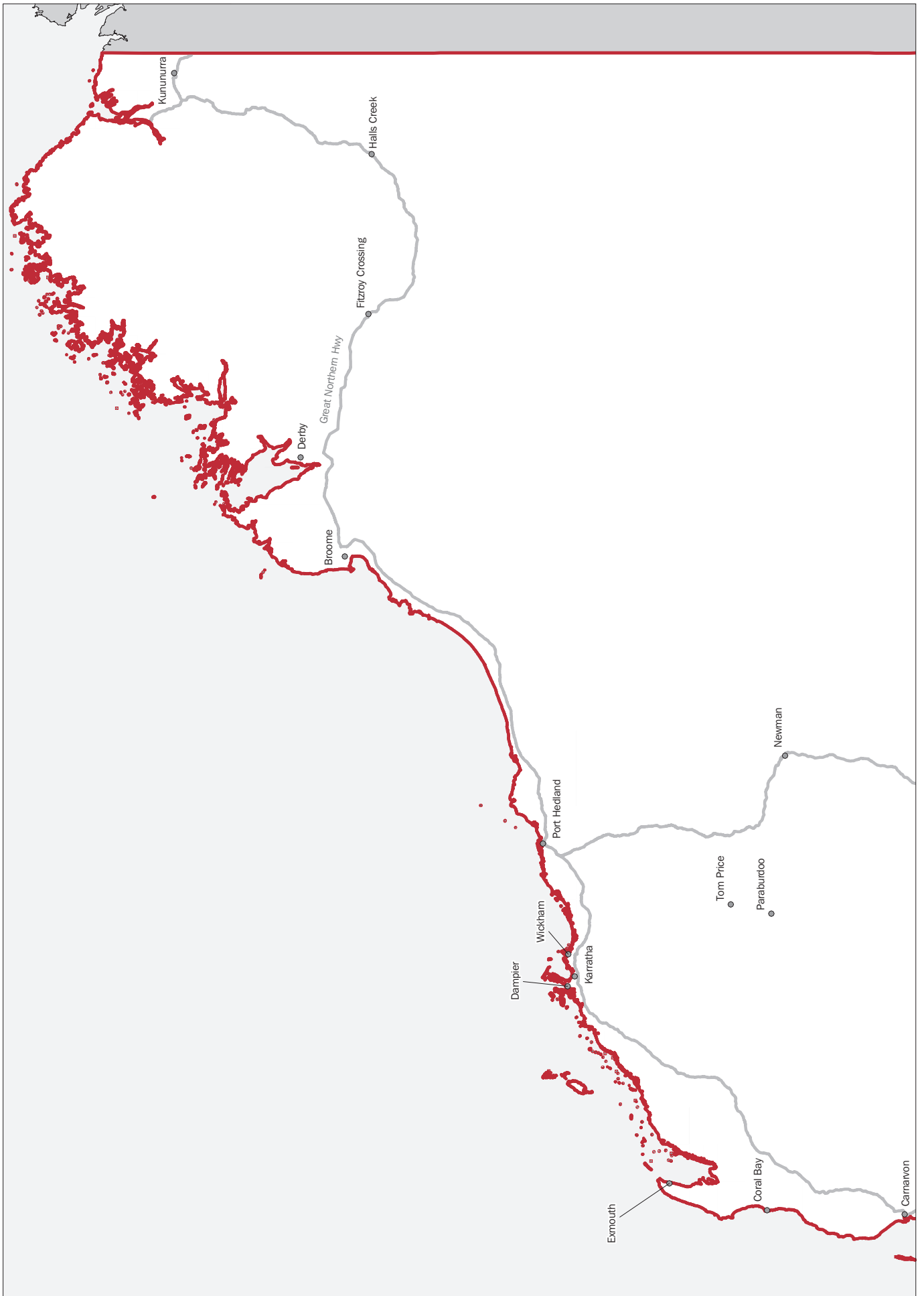
QUEENSLAND—Urban centres, 2001 edition, Enlargement 1



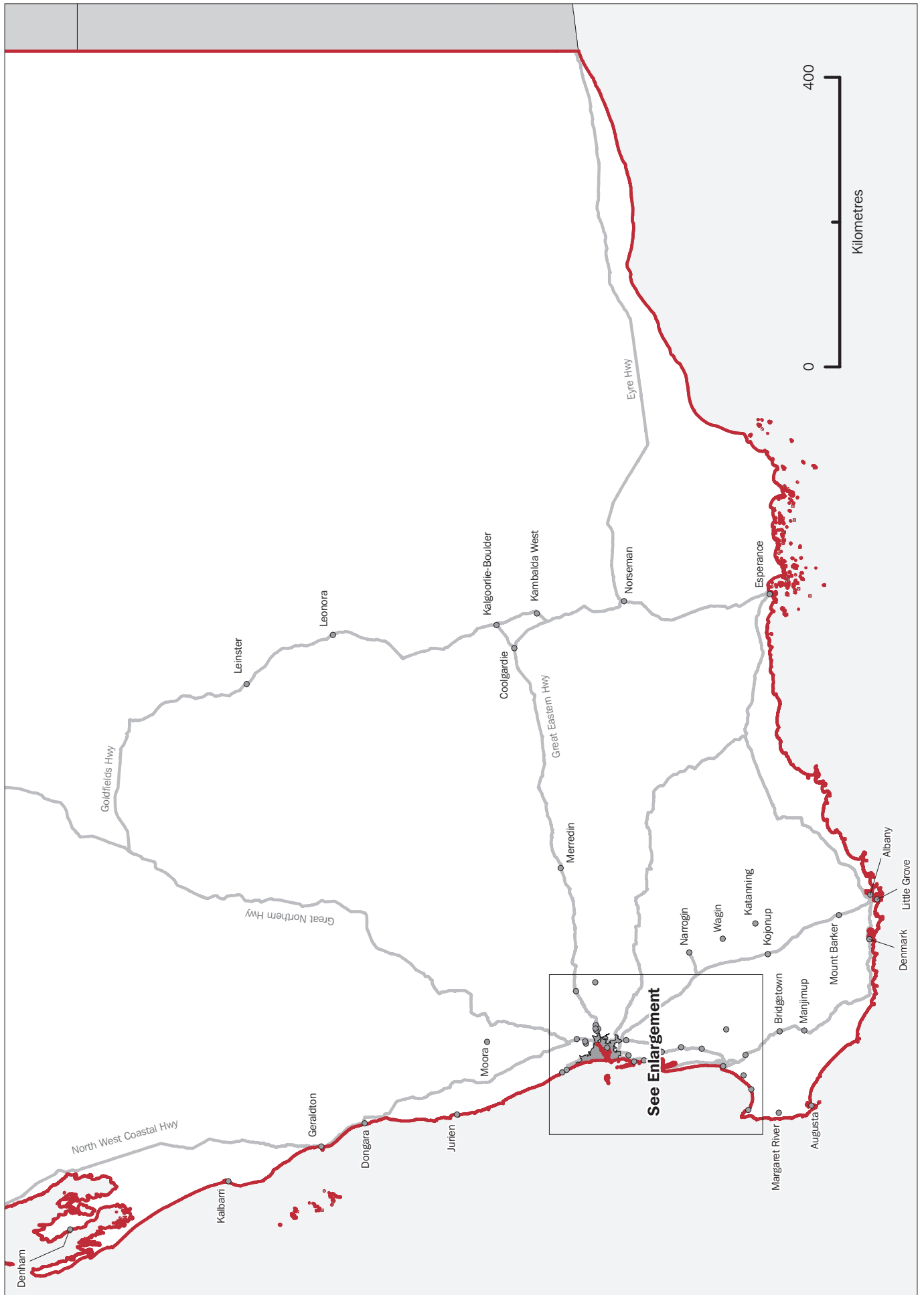


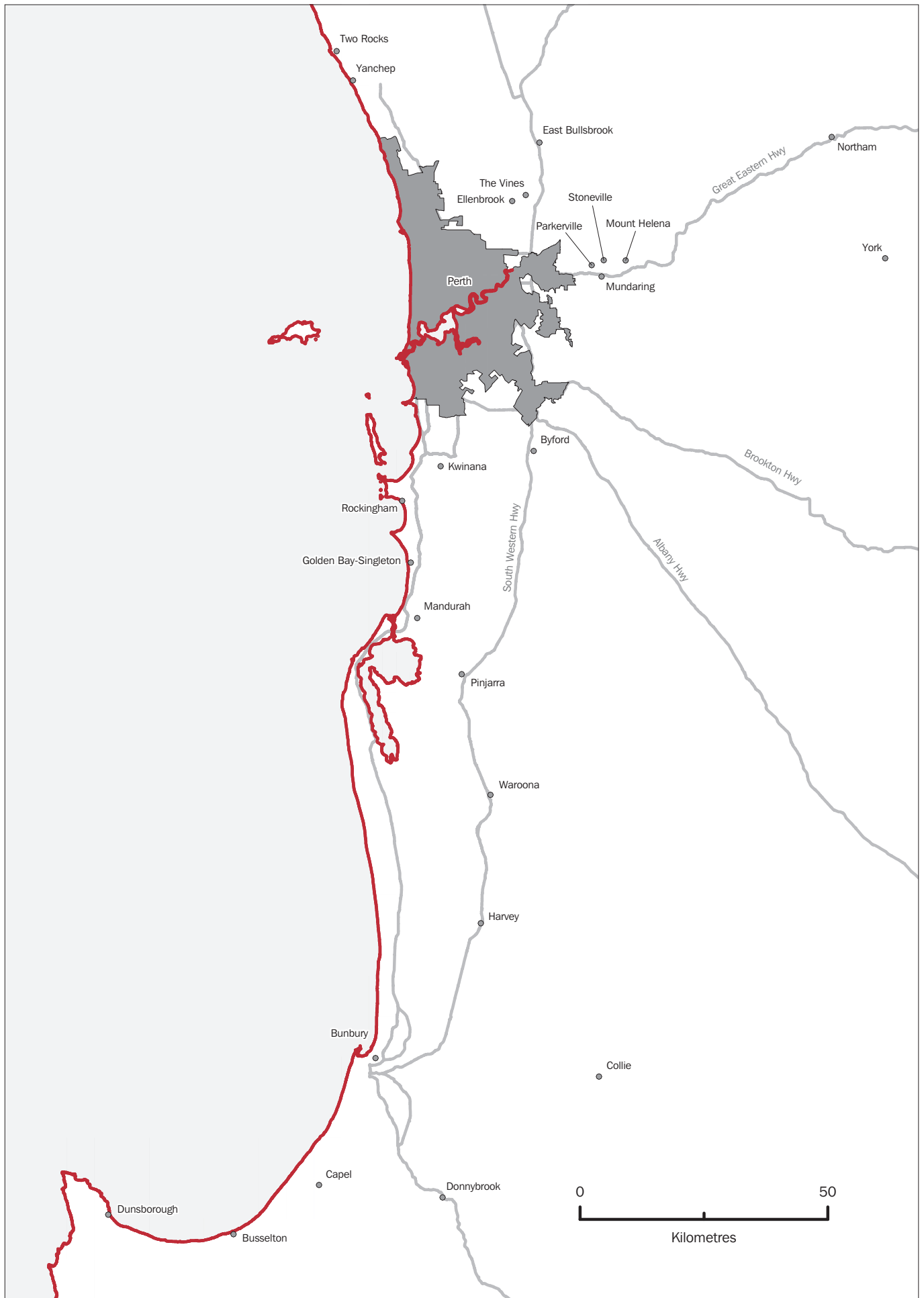




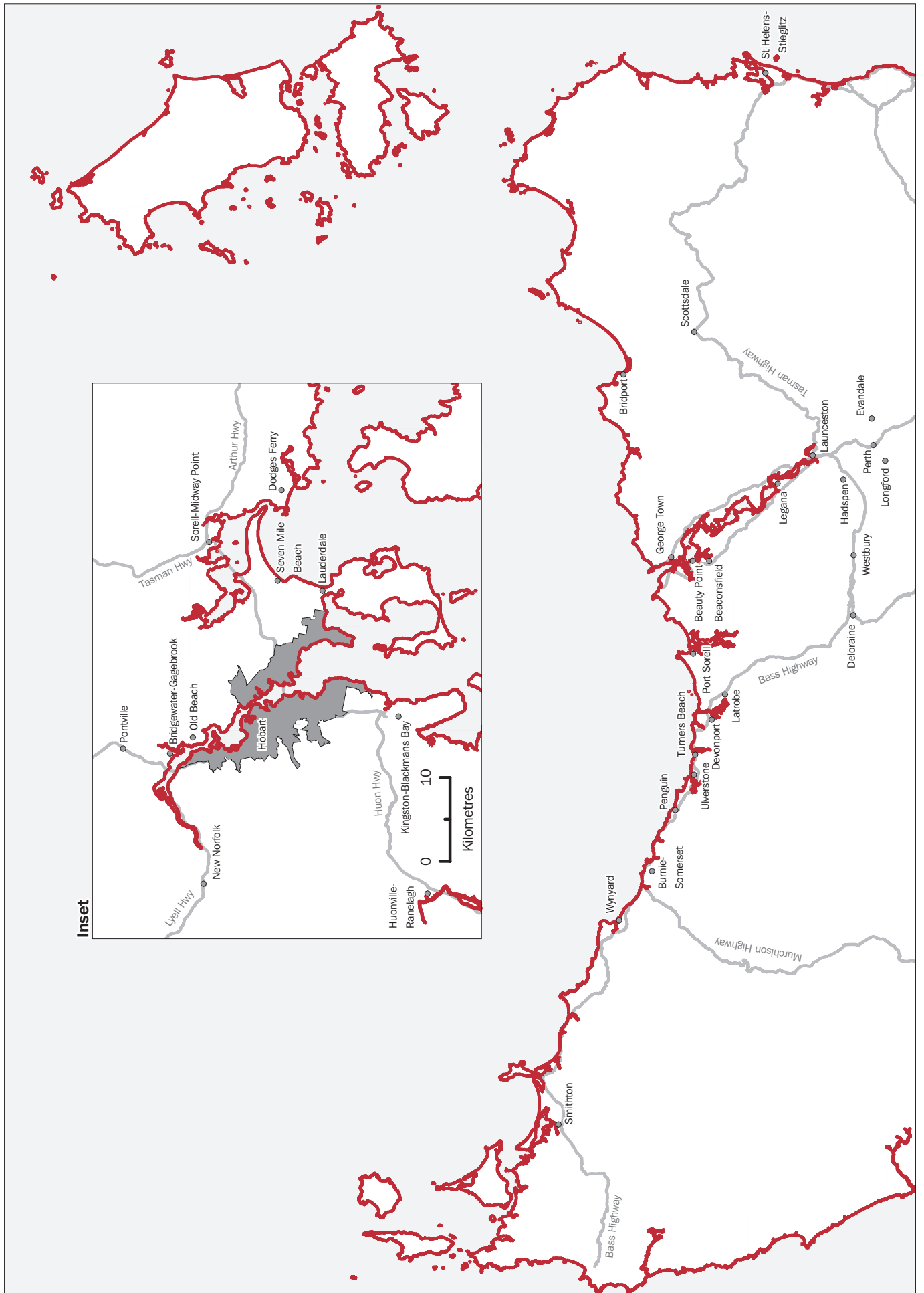


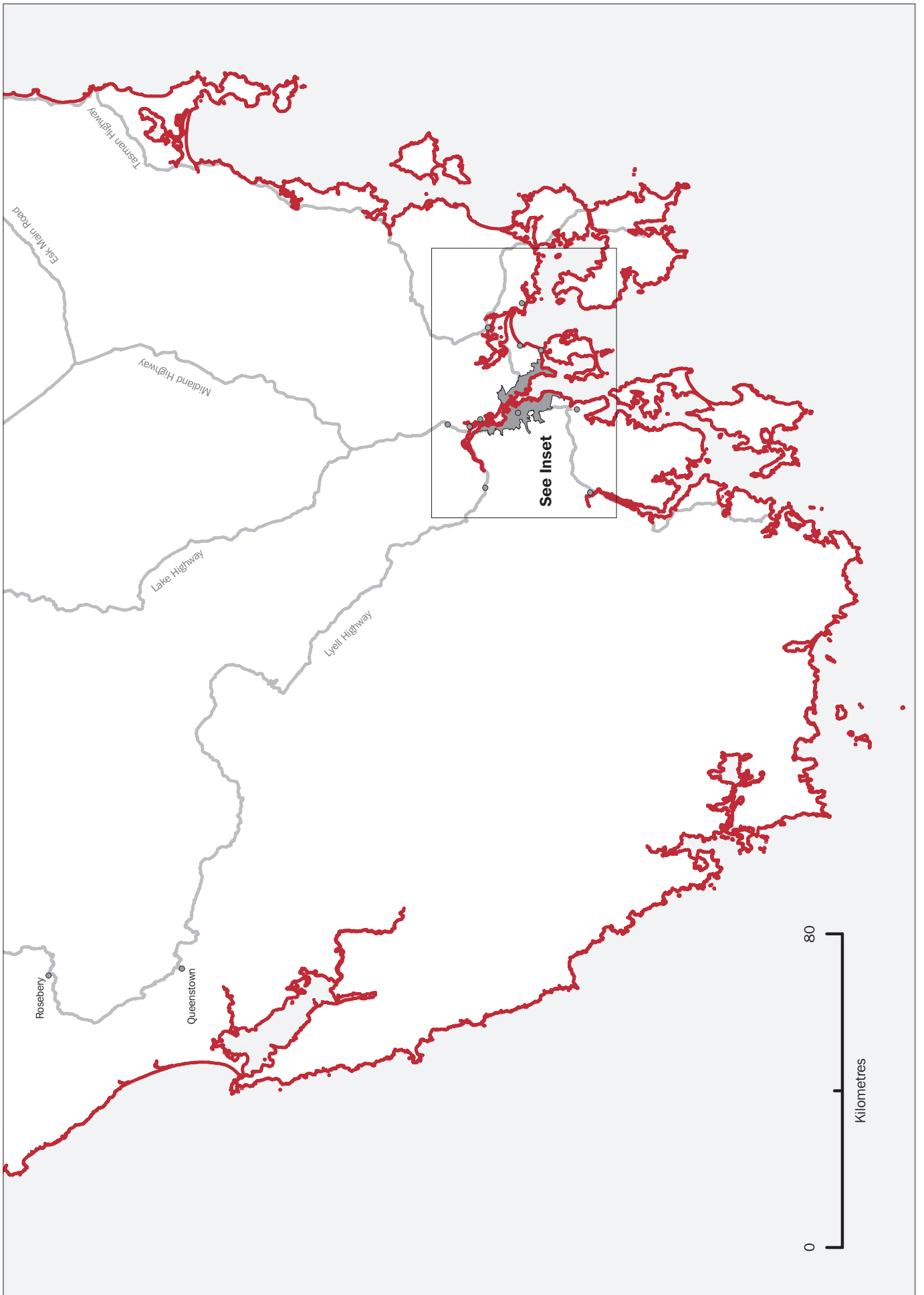


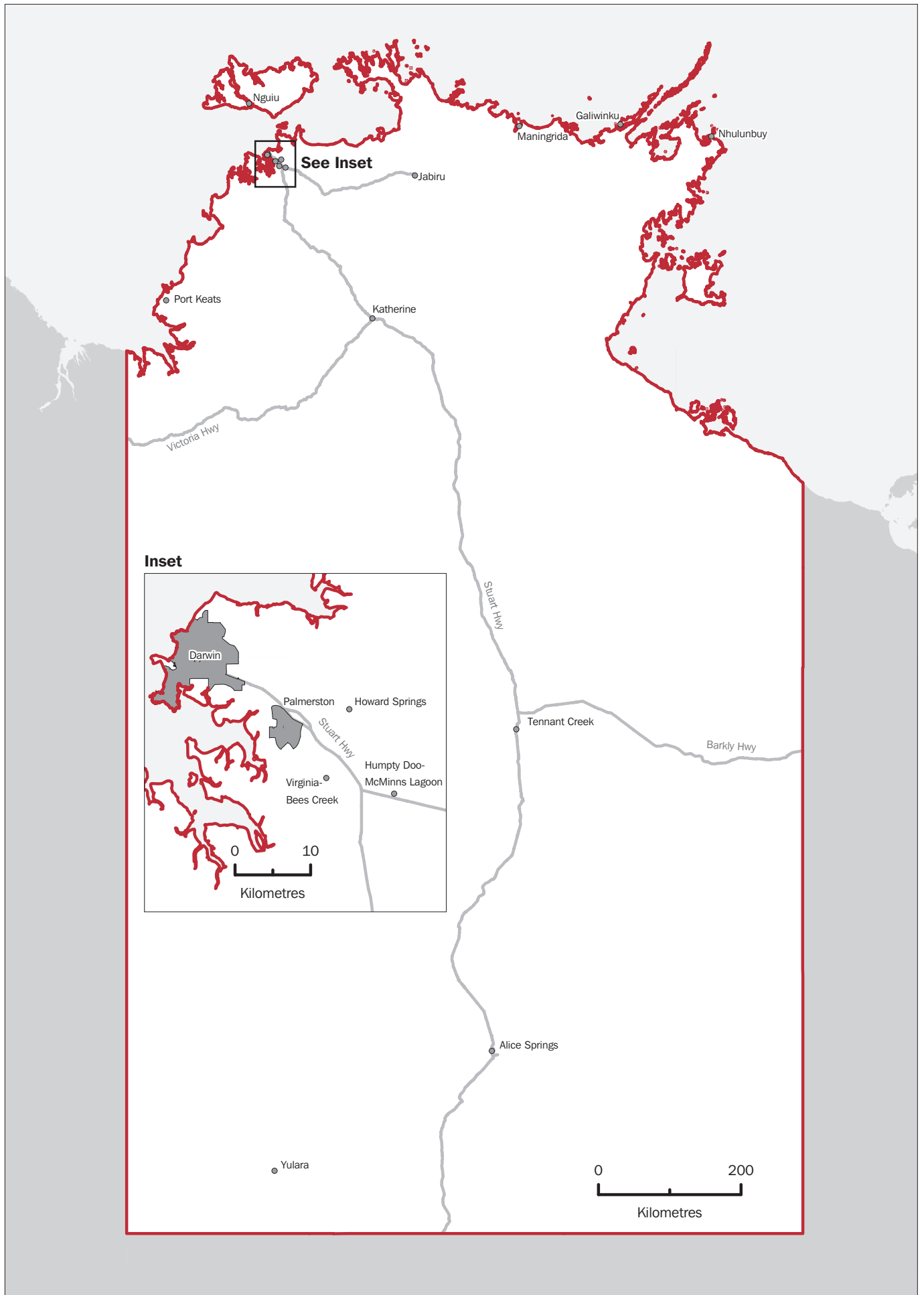












## FOR MORE INFORMATION . . .

|                         |   |
|-------------------------|---|
| <i>INTERNET</i>         | <b>www.abs.gov.au</b> the ABS web site is the best place to start for access to summary data from our latest publications, information about the ABS, advice about upcoming releases, our catalogue, and Australia Now—a statistical profile. |
| <i>LIBRARY</i>          | A range of ABS publications is available from public and tertiary libraries Australia-wide. Contact your nearest library to determine whether it has the ABS statistics you require, or visit our web site for a list of libraries.           |
| <i>CPI INFOLINE</i>     | For current and historical Consumer Price Index data, call 1902 981 074 (call cost 77c per minute).   |
| <i>DIAL-A-STATISTIC</i> | For the latest figures for National Accounts, Balance of Payments, Labour Force, Average Weekly Earnings, Estimated Resident Population and the Consumer Price Index call 1900 986 400 (call cost 77c per minute).                            |

### INFORMATION SERVICE

Data which have been published and can be provided within five minutes are free of charge. Our information consultants can also help you to access the full range of ABS information—ABS user-pays services can be tailored to your needs, time frame and budget. Publications may be purchased. Specialists are on hand to help you with analytical or methodological advice.

|              |  |
|--------------|--|
| <i>PHONE</i> | <b>1300 135 070</b>                            |
| <i>EMAIL</i> | <b>client.services@abs.gov.au</b>              |
| <i>FAX</i>   | 1300 135 211                                   |
| <i>POST</i>  | Client Services, ABS, GPO Box 796, Sydney 2001 |

## WHY NOT SUBSCRIBE ?

ABS subscription services provide regular, convenient and prompt deliveries of ABS publications and products as they are released. Email delivery of monthly and quarterly publications is available.

|              |   |
|--------------|---|
| <i>PHONE</i> | 1300 366 323  |
| <i>EMAIL</i> | subscriptions@abs.gov.au                                  |
| <i>FAX</i>   | 03 9615 7848  |
| <i>POST</i>  | Subscription Services, ABS, GPO Box 2796Y, Melbourne 3001 |



2201600001017

ISBN 0 642 47796 5

Recommended retail price \$32.00

© Commonwealth of Australia 2003

Produced by the

Australian Bureau of Statistics