

926

Revesby Heights to Bankstown

Bus Timetable

via Revesby
& Bankstown-Lidcombe Hospital



Includes accessible services

Effective from 8 December 2008

Printed May 2014



What's inside

Your Bus timetable	1
Your ticketing options	1
Accessible services	1
How to use this timetable	2
Other general information.....	2
Bus contacts	3

Timetables

From Revesby Heights towards Bankstown

Monday to Friday	4
Saturday	6

From Bankstown towards Revesby Heights

Monday to Friday	7
Saturday	9

Explanation of definitions and symbols	10
Bus route map	13

Your Bus timetable

Our bus services take you around the Sydney metropolitan area and further afield, including Newcastle, the Lower Hunter, the Central Coast, the Blue Mountains, Lithgow and the Illawarra. If you have any questions about getting around on buses, just ask. Staff are here for you.

Your ticketing options

MyBus and MyMulti

Bus routes are broken into sections, so you only pay for the distance you travel. MyBus tickets are based on these sections. They are valid for use on buses in all areas, except for services operated by Newcastle Buses.

You can purchase MyBus tickets (bus travel only), Pensioner Excursion and MyMulti tickets (combining train, bus, ferry and light rail travel) from ticket sellers and Transport Shops. MyMulti tickets are also available from ticket offices and ticket vending machines at train stations and selected ferry wharves. Pensioner Excursion and MyBus single tickets can be purchased from the bus driver, except on PrePay-only routes and at PrePay-only stops.

PrePay

Purchasing your ticket before you get on the bus helps speed up boarding times and keep buses on schedule. Most services in the Sydney CBD are PrePay-only on weekdays between 7.00am and 7.00pm, except public holidays. Some bus routes, interchanges and suburban bus stops are also PrePay-only, and these are shown on the timetable map, at the bus stop or on the front of the bus. Many PrePay tickets (like MyBus TravelTens) offer multiple rides and are discounted, so you can save time and money by prepurchasing your ticket.


Opal card

You can use an Opal card to pay for your travel on public transport using the new electronic ticketing system. Opal is being progressively rolled out across the train, ferry, bus and light rail networks and will be completely rolled out in 2015.

The Opal card means no more ticket queues or worrying about which ticket to buy – just top up and go. Set up auto top up (similar to an e-tag) so your card is always ready for travel.

You can get an Opal card online at opal.com.au or by calling **13 67 25** (13 OPAL).

Accessible services

All new buses have stepless, low-level floors, with space for wheelchairs, prams or strollers. Wheelchair-accessible buses also run on selected bus services. Look for the symbol  in this timetable. Some older buses may not have all the features you need. There will be more accessible services as older buses are replaced.

We try to make sure accessible buses run as intended. If an accessible bus is not available for a scheduled route, we apologise in advance for the inconvenience.

How to use this timetable

- Go to the route map at the back of this timetable and find the two timing points your bus stop is located between.
- Then find these two timing points on the timetable.
- Your bus is scheduled to arrive between the times shown for these points.

For example

If your bus stop is located between timing points A and B on the route map, then your bus is scheduled to arrive between the times shown for A and B in the timetable. Please arrive at your bus stop around 5 minutes before your bus is scheduled.

This timetable is expressed in 24-hour time.

12 midnight to 12 midday	12 midday to 12 midnight
00:00 to 11:59	12:00 to 23:59
12.00 am = 00:00	12.00 pm = 12:00
1.00 am = 01:00	1.00 pm = 13:00
2.00 am = 02:00	2.00 pm = 14:00
3.00 am = 03:00	3.00 pm = 15:00
4.00 am = 04:00	4.00 pm = 16:00
5.00 am = 05:00	5.00 pm = 17:00
6.00 am = 06:00	6.00 pm = 18:00
7.00 am = 07:00	7.00 pm = 19:00
8.00 am = 08:00	8.00 pm = 20:00
9.00 am = 09:00	9.00 pm = 21:00
10.00 am = 10:00	10.00 pm = 22:00
11.00 am = 11:00	11.00 pm = 23:00

Get the Transport apps for real-time information

Smart apps help you plan your trip. They all offer something a little bit different. Find the latest apps at transportnsw.info.



Who is providing my bus services?

The bus services shown in this timetable are run by Transdev NSW.

Is this timetable current?

We try to make sure services depart at the specified times. However, timetables may change and services may be delayed, cancelled or diverted due to circumstances beyond our control.

If you have not travelled with us for a while, you can confirm this timetable is still current by visiting **transportnsw.info** or calling **131 500**.

Over Christmas and the New Year, a reduced timetable may operate. If you're travelling during this time, plan your trip at **transportnsw.info** or call **131 500**.

Bus etiquette

Eating, drinking, smoking or playing loud music on the bus is not allowed. By law, smoking is not allowed at any bus stop, or at train stations, ferry wharves or light rail stops.

Bus contacts

To plan your trip, get service info and make general enquiries.

Visit **transportnsw.info**








Call **131 500** TTY 1800 637 500

24-hour security hotline

Call **1800 657 926**

Lost property offices

Visit **transportnsw.info** or call **131 500** TTY 1800 637 500 to contact the operator of your service. If you still have your bus ticket, it will help identify the bus you travelled on.

Monday to Friday												
<small>map ref</small>	Route Number	926	926	926	926	926	926	926	926	926	926	926
I	Padstow Station	08:02	...	09:42	10:42	11:42	12:42	13:42	...
H	Hydrae Street	08:05	...	09:45	10:45	11:45	12:45	13:45	...
G	Revesby Heights Sandakan Road	06:04	07:07	07:32	08:12	09:04	09:49	10:49	11:49	12:49	13:49	15:04
F	Revesby Station Marco Avenue	06:14	07:17	07:42	08:22	09:14	09:59	10:59	11:59	12:59	13:59	F
E	The River Road & Beaconsfield Street	06:17	07:21	07:46	08:28	09:18	10:03	11:03	12:03	13:03	14:03	F 15:28
D	Bankstown - Lidcombe Hospital	06:23	07:28	07:53	08:35	09:25	10:10	11:10	12:10	13:10	14:10	15:35
C	Market Street & Lancelot Street	06:27	07:32	07:57	08:39	09:29	10:14	11:14	12:14	13:14	14:14	15:39
B	Bankstown Interchange	06:34	07:39	08:04	08:48	09:36	10:21	11:21	12:21	13:21	14:21	15:46
A	Centro Bankstown	06:37	07:42	08:07	08:51	09:39	10:24	11:24	12:24	13:24	14:24	15:49

Monday to Friday (continued...)						
map ref	Route Number	926	926	926	926	926
I	Padstow Station
H	Hydrae Street
G	Revesby Heights Sandakan Road	15:39	16:14	16:44	17:44	18:39
F	Revesby Station Marco Avenue	15:54	16:24	16:54	17:54	18:49
E	The River Road & Beaconsfield Street	15:58	16:28	16:58	17:57	...
D	Bankstown - Lidcombe Hospital	16:05	16:35	17:05	18:03	...
C	Market Street & Lancelot Street	16:09	16:39	17:09	18:07	...
B	Bankstown Interchange	16:16	16:46	17:16	18:14	...
A	Centro Bankstown	16:19	16:49	17:19	18:17	...












Saturday

Revesby Heights to Bankstown

Saturday										
<small>map ref</small>	Route Number	926	926	926	926	926	926	926	926	926
G	Revesby Heights Sandakan Road	08:49	09:59	10:59	11:59	12:59	13:59	14:59	15:59	17:09
F	Revesby Station Marco Avenue	08:59	10:09	11:09	12:09	13:09	14:09	15:09	16:09	17:19
E	The River Road & Beaconsfield Street	09:03	10:13	11:13	12:13	13:13	14:13	15:13	16:13	17:23
D	Bankstown - Lidcombe Hospital	09:10	10:20	11:20	12:20	13:20	14:20	15:20	16:20	...
C	Market Street & Lancelot Street	09:14	10:24	11:24	12:24	13:24	14:24	15:24	16:24	...
B	Bankstown Interchange	09:21	10:31	11:31	12:31	13:31	14:31	15:31	16:31	...
A	Centro Bankstown	09:24	10:34	11:34	12:34	13:34	14:34	15:34	16:34	...

Monday to Friday												
map ref	Route Number	926	926	926	926	926	926	926	926	926	926	
A	Centro Bankstown Stand 4	...	06:38	07:03	07:33	08:35	09:35	10:35	11:35	12:35
B	Bankstown Interchange Stand C	...	06:42	07:07	07:37	08:05	...	08:39	09:39	10:39	11:39	12:39
C	Market Street & Lancelot Street	...	06:48	07:13	07:43	C	...	08:45	09:45	10:45	11:45	12:45
D	Bankstown - Lidcombe Hospital	...	06:52	07:17	07:47	08:15	...	08:49	09:49	10:49	11:49	12:49
E	The River Road & Beaconsfield Street	...	06:57	07:22	07:52	08:54	09:54	10:54	11:54	12:54
F	Revesby Station Marco Avenue	05:59	07:02	07:27	P	08:59	09:59	10:59	11:59	12:59
G	Revesby Heights Sandakan Road	06:04	07:07	07:32	08:12	...	08:49	09:04	10:04	11:04	12:04	13:04
H	Hydrae Street	08:54	...	10:09	11:09	12:09	13:09
I	Padstow Station	09:00	...	10:15	11:15	12:15	13:15

Monday to Friday (continued...)								
map ref	Route Number	926	926	926	926	926	926	926
A	Centro Bankstown Stand 4	13:35	14:35	15:05	15:45	16:15	17:15	18:10
B	Bankstown Interchange Stand C	13:39	14:39	15:09	15:49	16:19	17:19	18:14
C	Market Street & Lancelot Street	13:45	14:45	15:15	15:55	16:25	17:25	18:20
D	Bankstown - Lidcombe Hospital	13:49	14:49	15:19	15:59	16:29	17:29	18:24
E	The River Road & Beaconsfield Street	13:54	14:54	15:24	16:04	16:34	17:34	18:29
F	Revesby Station Marco Avenue	13:59	14:59	15:29	16:09	16:39	17:39	18:34
G	Revesby Heights Sandakan Road	14:04	F 15:04	15:39	16:14	16:44	17:44	18:39
H	Hydrae Street	14:09	15:09
I	Padstow Station	14:15	15:20

Saturday										
<small>map ref</small>	Route Number	926	926	926	926	926	926	926	926	926
A	Centro Bankstown Stand 4	...	09:30	10:30	11:30	12:30	13:30	14:30	15:30	16:40
B	Bankstown Interchange Stand C	...	09:34	10:34	11:34	12:34	13:34	14:34	15:34	16:44
C	Market Street & Lancelot Street	...	09:40	10:40	11:40	12:40	13:40	14:40	15:40	16:50
D	Bankstown - Lidcombe Hospital	...	09:44	10:44	11:44	12:44	13:44	14:44	15:44	16:54
E	The River Road & Beaconsfield Street	08:39	09:49	10:49	11:49	12:49	13:49	14:49	15:49	16:59
F	Revesby Station Marco Avenue	08:44	09:54	10:54	11:54	12:54	13:54	14:54	15:54	17:04
G	Revesby Heights Sandakan Road	08:49	09:59	10:59	11:59	12:59	13:59	14:59	15:59	17:09

Explanation of definitions and symbols

- C** Bus operates via Chapel Road directly to Eldridge Road, not via Lancelot Street and Market Street.
- F** Bus operates from Revesby Heights via Edinburgh Drive, The River Road, Neptune Street, Hydræ Street, Uranus Road, Howard Road, Padstow Station, Memorial Drive, Cahors Road, Sphinx Avenue, Doyle Road, The River Road then via normal route to Bankstown.
- P** Bus diverts from The River Road via Doyle Road, Sphinx Avenue and Cahors Road to Padstow Station then via Route 926 to Revesby Heights.

Fare Sections

Bus routes are broken into sections, so you only pay for the distance you travel. MyBus tickets are based on these sections.

For information on tickets and fares, visit transportnsw.info or call **131 500**.

Section Points for services shown in this timetable are located at:

Route 926

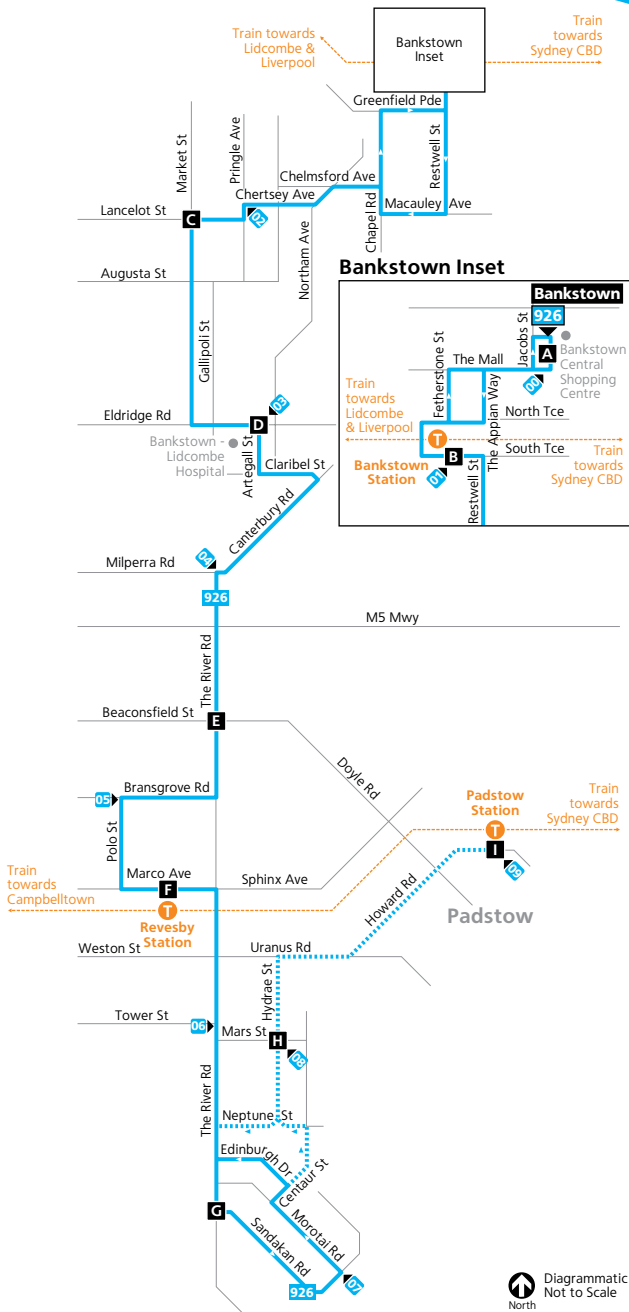
Section Point Number

Location:

- 00 **Centro Bankstown**
- 01 **Bankstown Interchange**
- 02 Pringle Avenue & Chertsey Avenue
- 03 **Bankstown** Lidcombe Hospital
- 04 Milperra Road & River Road
- 05 Bransgrove Road & Polo Street
- 06 The River Road & Tower Street
- 07 Sandakan Road & Morotai Road
- 08 Hydrae Street & Mars Street
- 09 **Padstow Station**

Timing Points

- A** Centro Bankstown
- B** Bankstown Interchange
- C** Market Street & Lancelot Street
- D** Bankstown - Lidcombe Hospital
- E** The River Road & Beaconsfield Street
- F** Revesby Station Marco Avenue
- G** Revesby Heights Sandakan Road
- H** Hydrae Street
- I** Padstow Station



Legend

- Bus route
- 926 Bus route number
- A Timing point
- 04 Section point
- T- Train line/station
- ⋯ Limited service

Diagrammatic Map
Not to Scale

Description of route in this timetable

Route 926

Revesby Heights to Bankstown

via Revesby and Bankstown-Lidcombe Hospital.

Monday to Saturday service.

Visit transportnsw.info

Call 131 500 TTY 1800 637 500