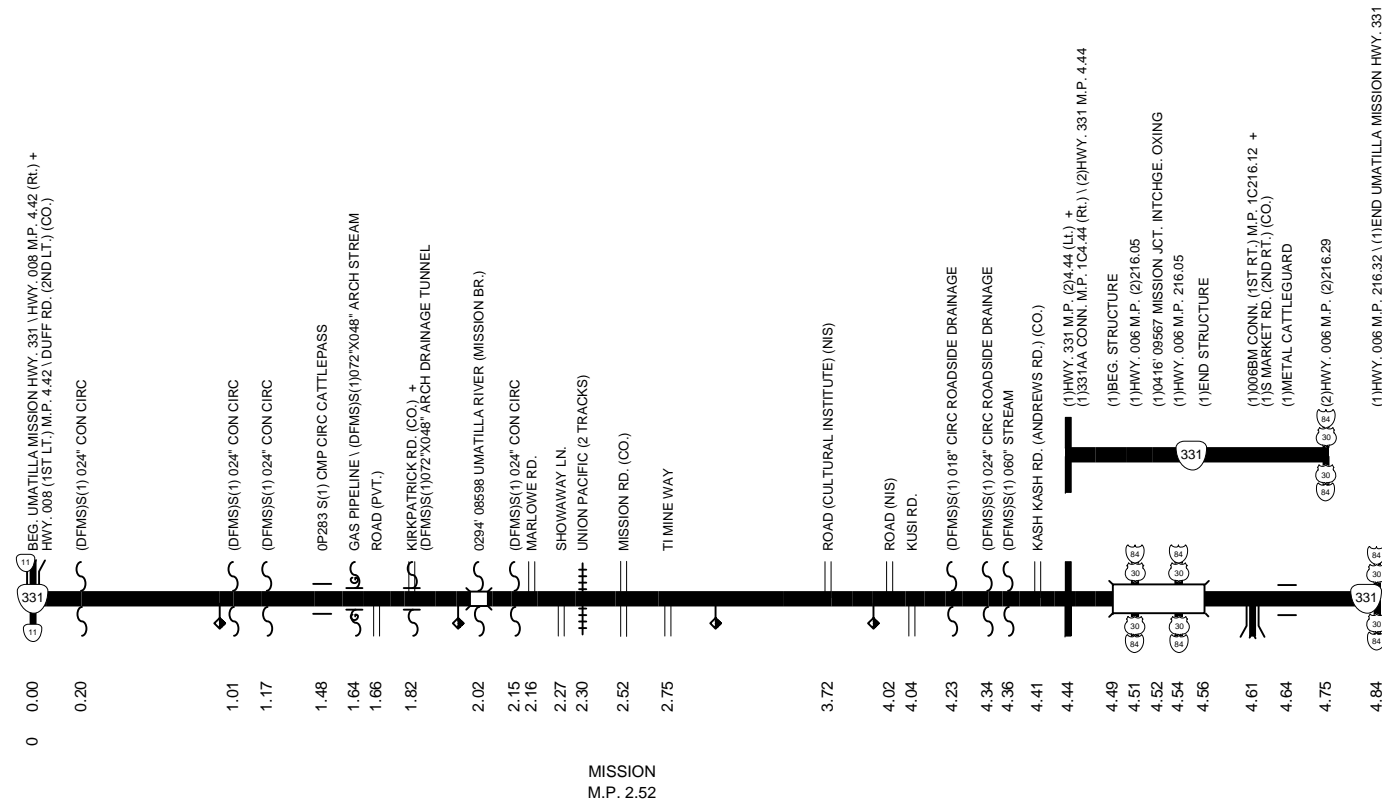


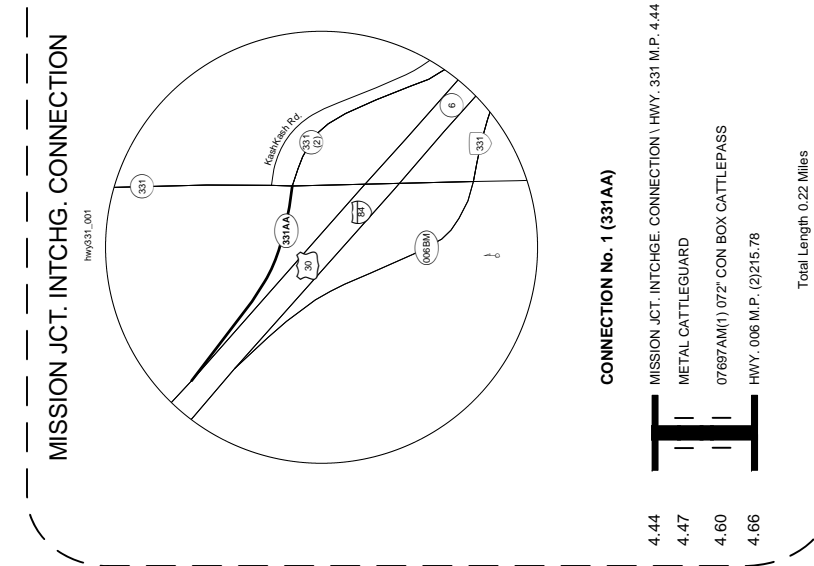
Region 5 District 12

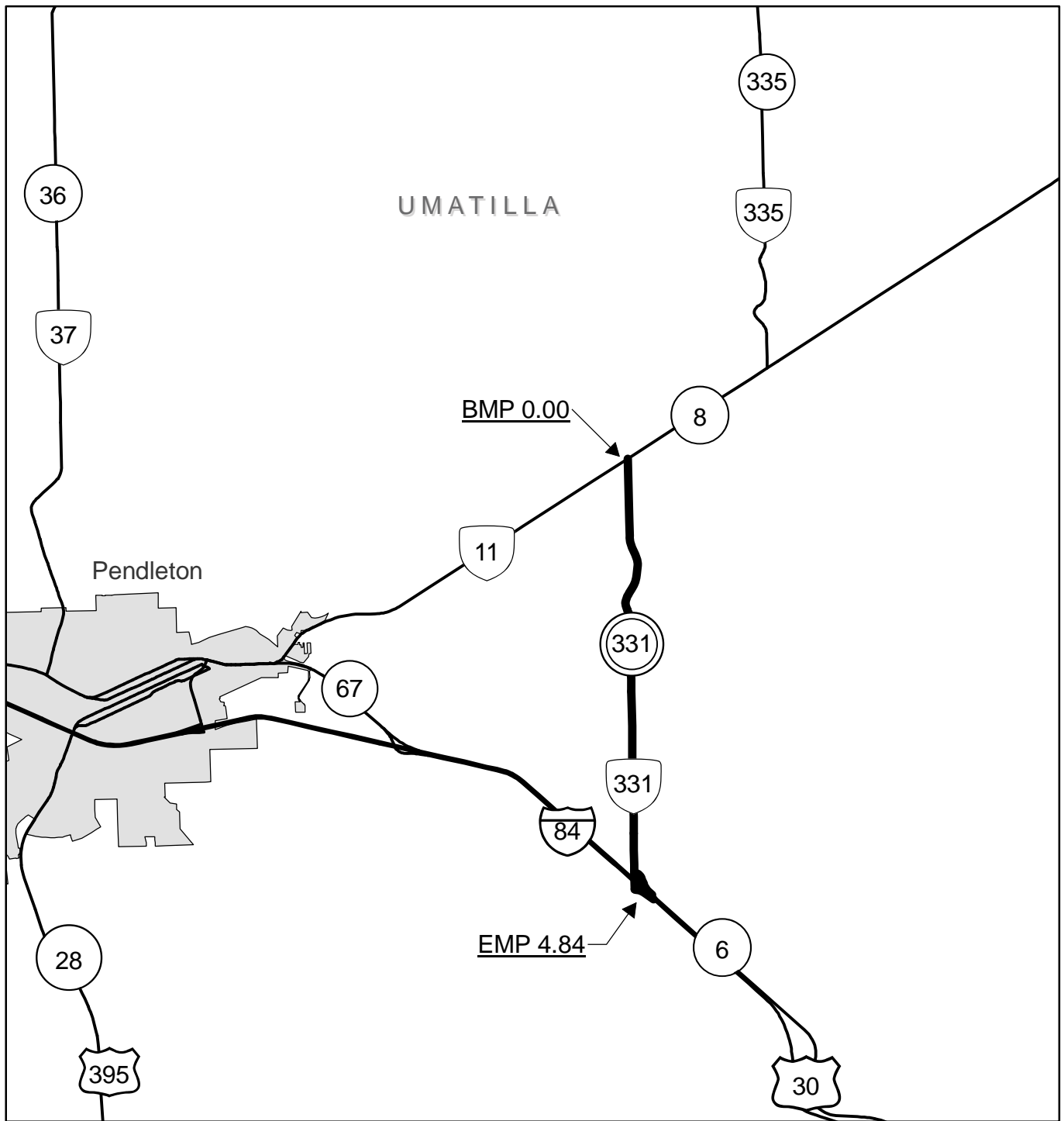
UMATILLA MISSION HIGHWAY No. 331

Sheet 1 of 2
January 2012



MISSION
M.P. 2.52





Legend

- State Highway No. 331 (thick black line)
- State Highways (thin black line)
- County Boundaries (dashed line)
- City Boundaries (gray shaded area)
- Interstate, US Route, State Route Markers (shields)
- State Highways (circles)

0 0.5 1 2 Miles

The same information displayed on the Straightline Charts is updated monthly and available in tabular form on ODOT's Internet site. Use the Highway Inventory Summary report for more detailed information.
[HTTP://WWW.Oregon.gov/ODOT/TD/TDATA/OTMS/OTMS_Highway_Reports.shtml](http://www.oregon.gov/ODOT/TD/TDATA/OTMS/OTMS_Highway_Reports.shtml)
 NOTE: Milepoints on Straightline Chart are not to scale.

Note:
 Jurisdiction of intersecting local roads as of: Umatilla County 2010