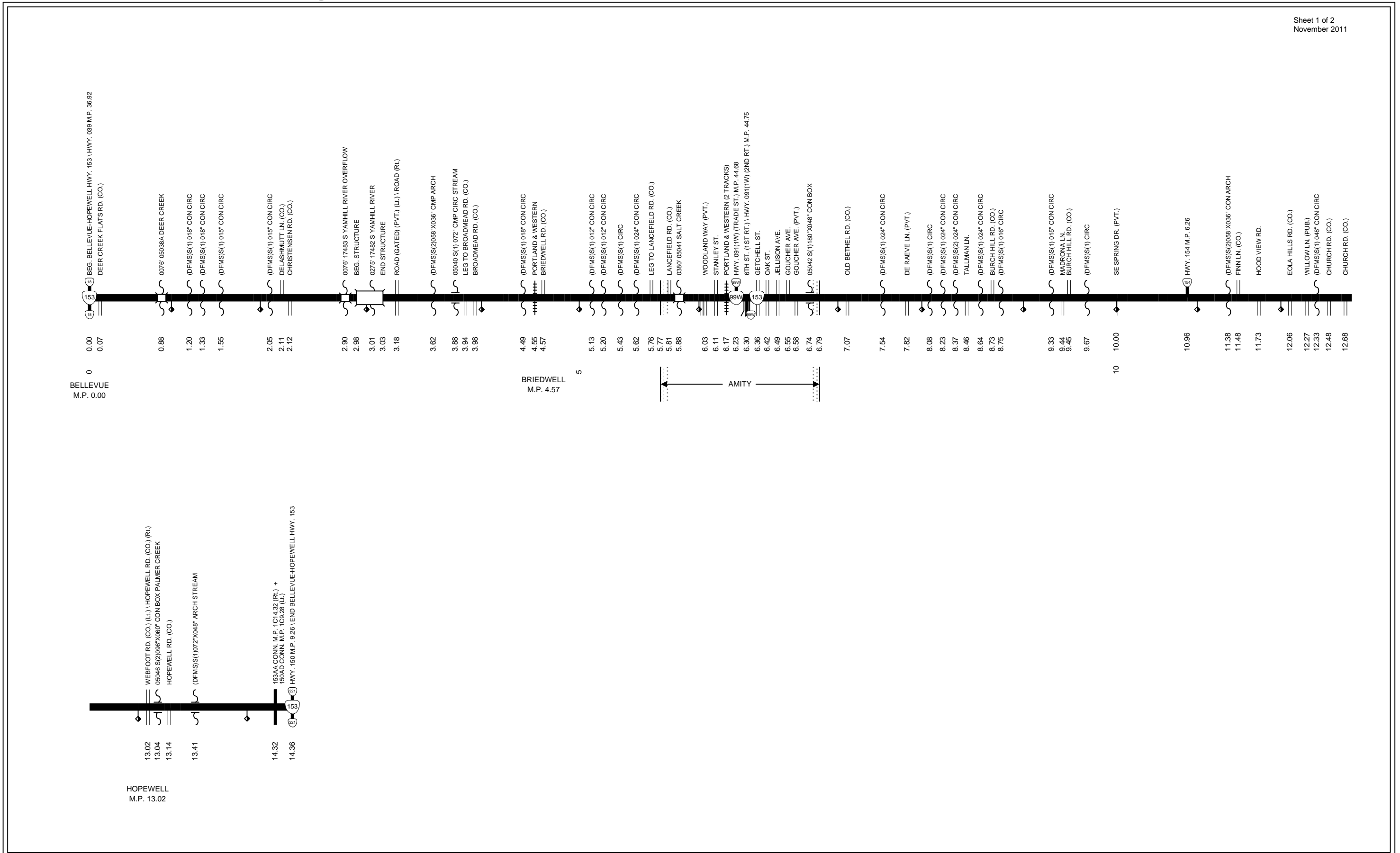


Region 2 District 3

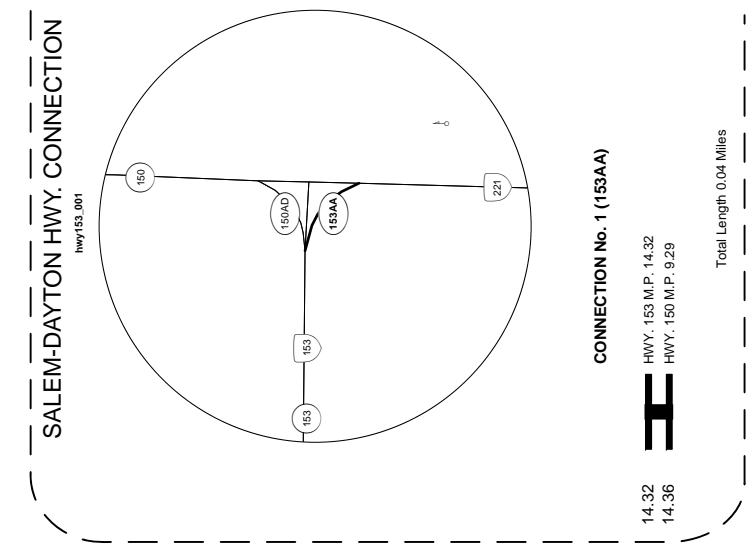
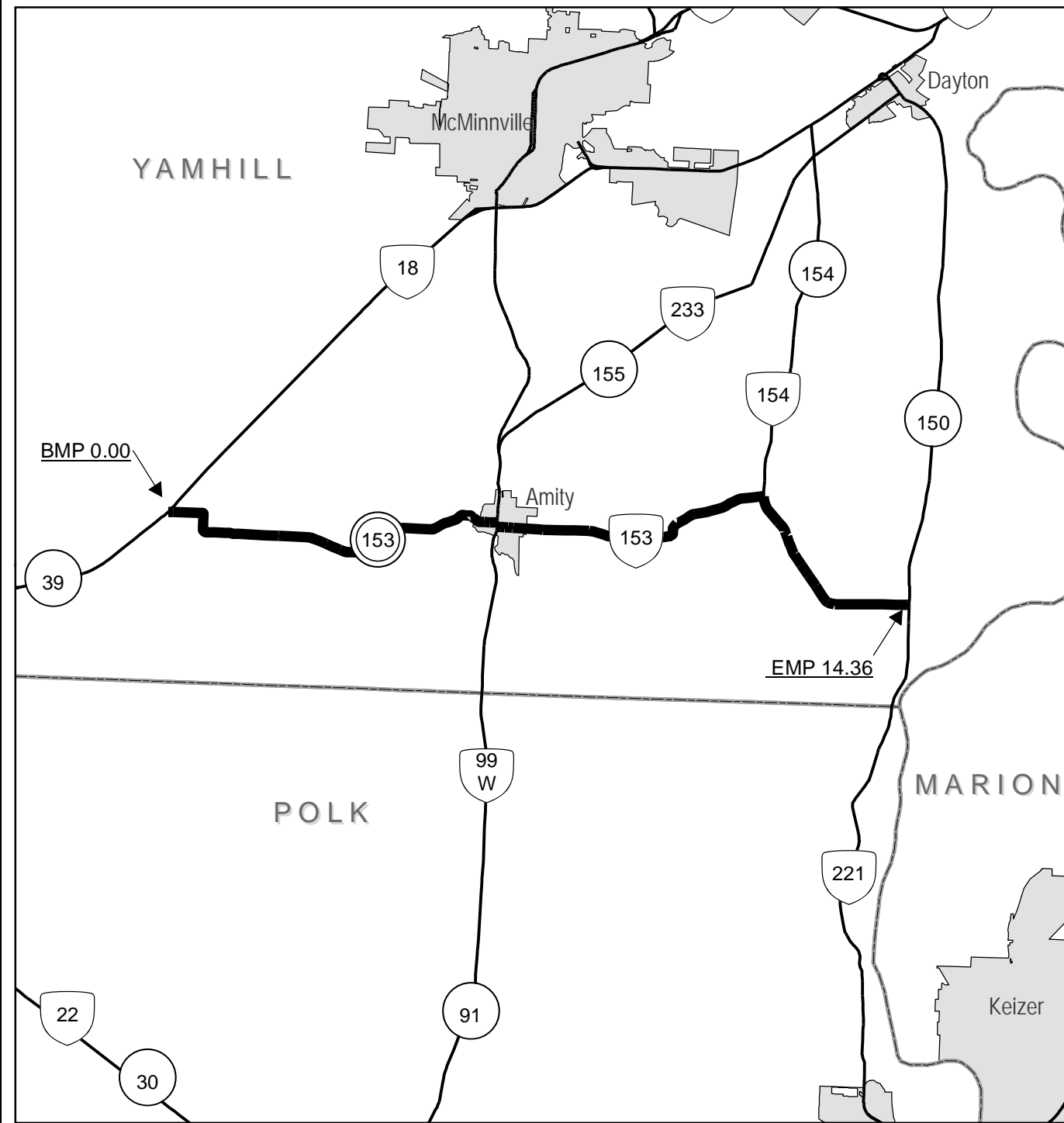
BELLEVUE-HOPEWELL HIGHWAY No. 153



Region 2 District 3

BELLEVUE-HOPEWELL HIGHWAY No. 153

Sheet 2 of 2
November 2011



Legend

- State Highway No. 153
- State Highways
- County Boundaries
- City Limits

Interstate, US Route, State Route Markers

State Highways

0 1 2 4 Miles

The same information displayed on the Straightline Charts is updated monthly and available in tabular form on ODOT's Internet site. Use the Highway Inventory Summary report for more detailed information.
[HTTP://WWW.OREGON.GOV/ODOT/TD/TDATA/OTMS/OTMS_Highway_Reports.shtml](http://www.oregon.gov/ODOT/TD/TDATA/OTMS/OTMS_Highway_Reports.shtml)
NOTE: Milepoints on Straightline Chart are not to scale.

Note:
Jurisdiction of intersecting local roads as of: Yamhill County 2010