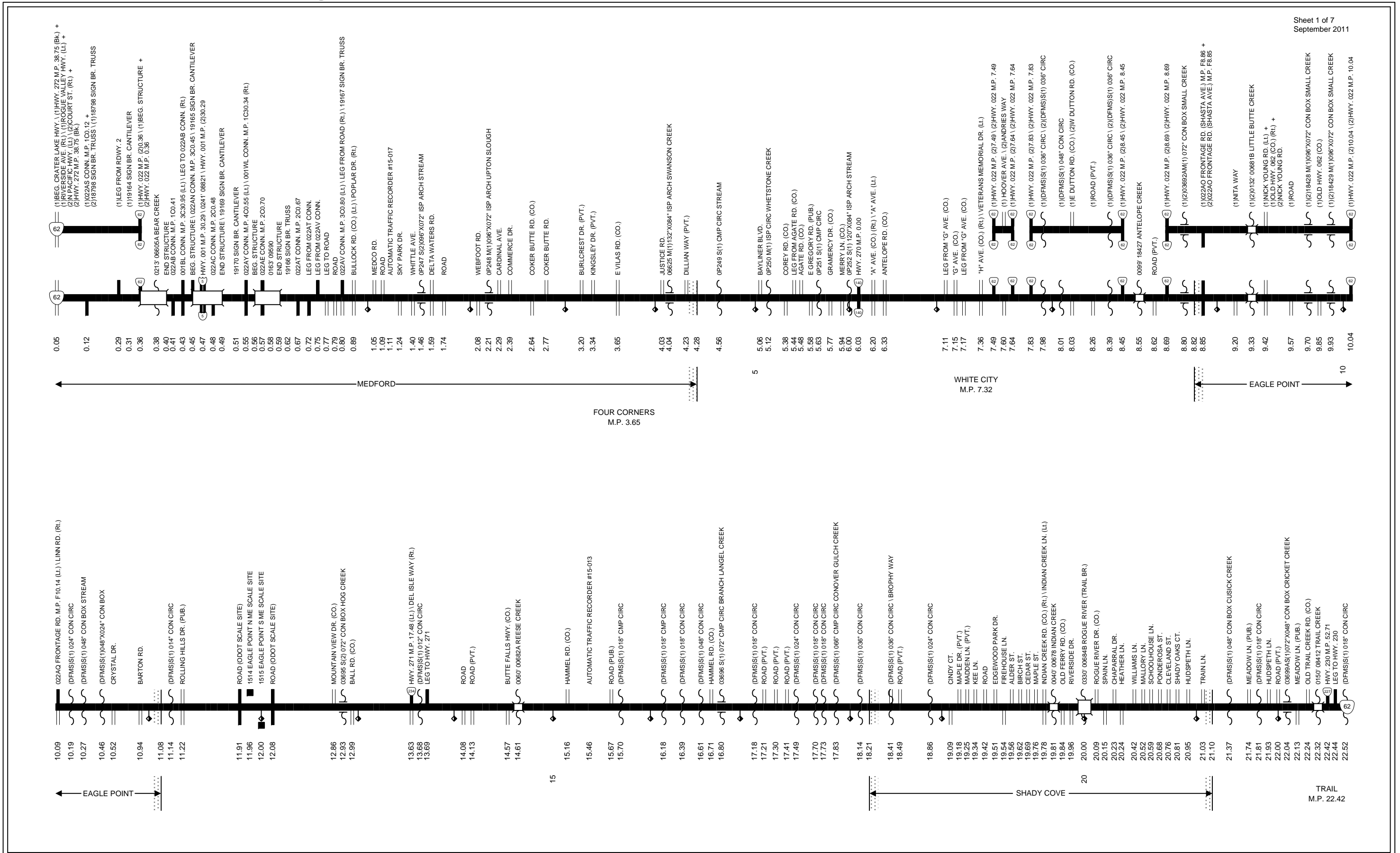


Region 3 District 8

CRATER LAKE HIGHWAY No. 22

Sheet 1 of 7
September 2011

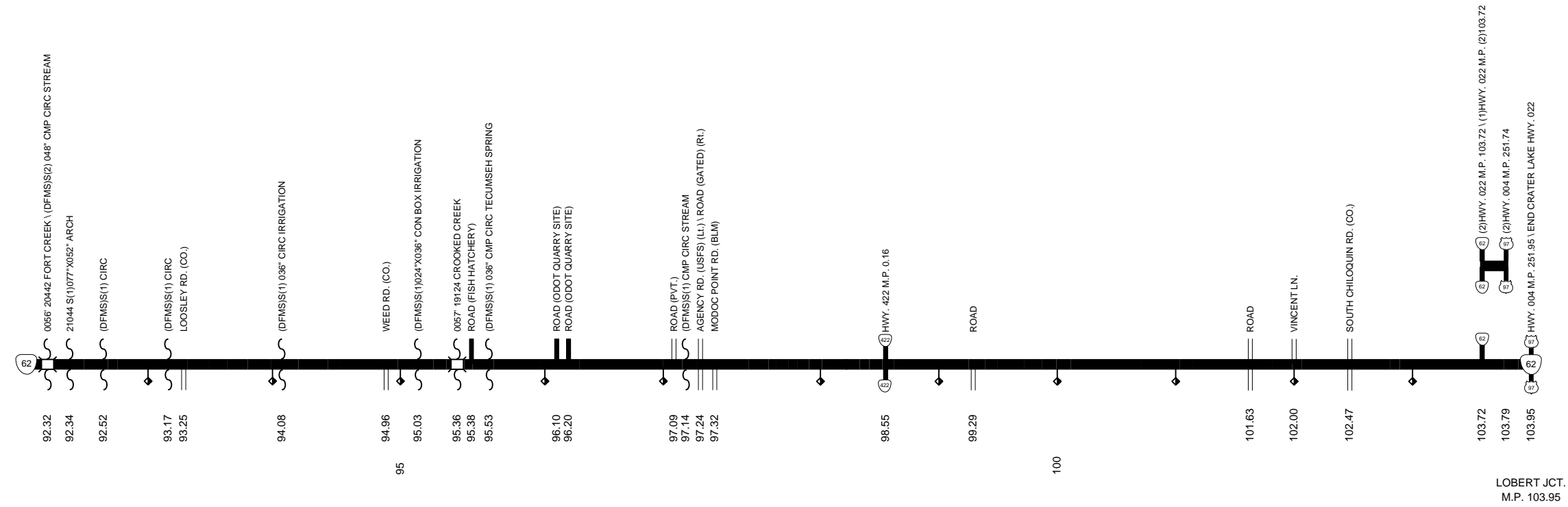


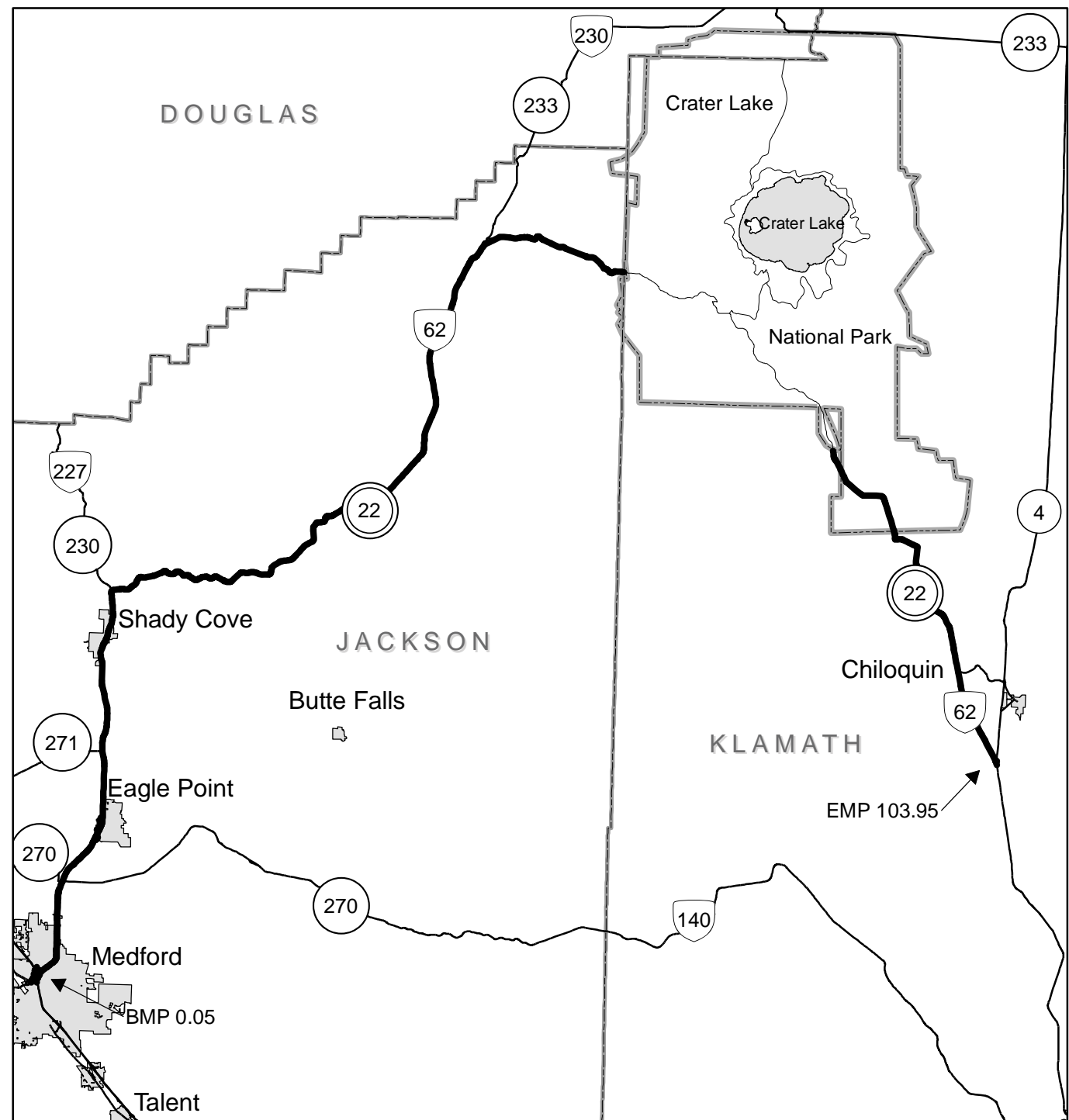
This product is for informational purposes only and may not be suitable for legal, engineering, or surveying purposes. This information is provided with the understanding that conclusions drawn from such information are the responsibility of the user.

Region 4 District 11

CRATER LAKE HIGHWAY No. 22

Sheet 4 of 7
September 2011





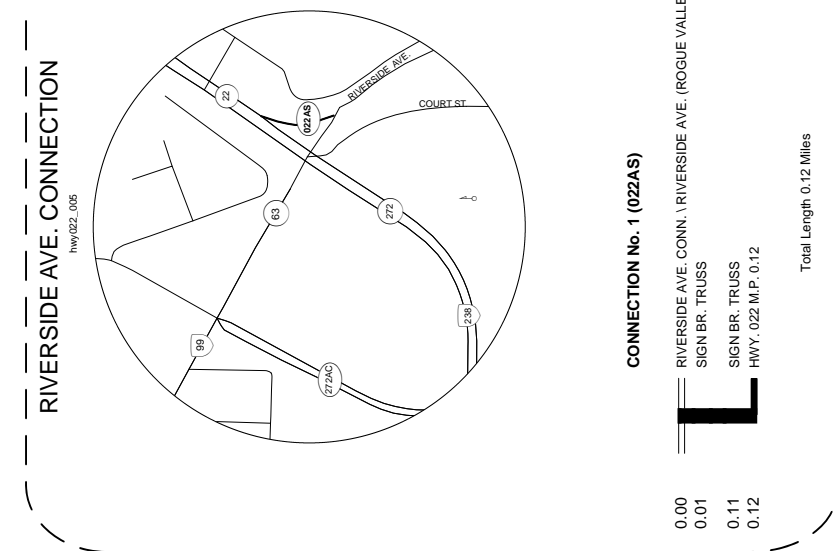
Legend

- State Highway No. 22
- State Highways
- City Boundaries
- County Boundaries

Interstate, US Route, State Route Markers

State Highways

0 3 6 12 Miles



The same information displayed on the Straightline Charts is updated monthly and available in tabular form on ODOT's Internet site. Use the Highway Inventory Summary report for more detailed information.
[HTTP://WWW.OREGON.GOV/ODOT/TD/TDATA/OTMS/OTMS_Highway_Reports.shtml](http://www.oregon.gov/ODOT/TD/TDATA/OTMS/OTMS_Highway_Reports.shtml)
 NOTE: Milepoints on Straightline Chart are not to scale.

Note:

Jurisdiction of intersecting local roads as of:	Jackson County	2010
	Klamath County	2010

