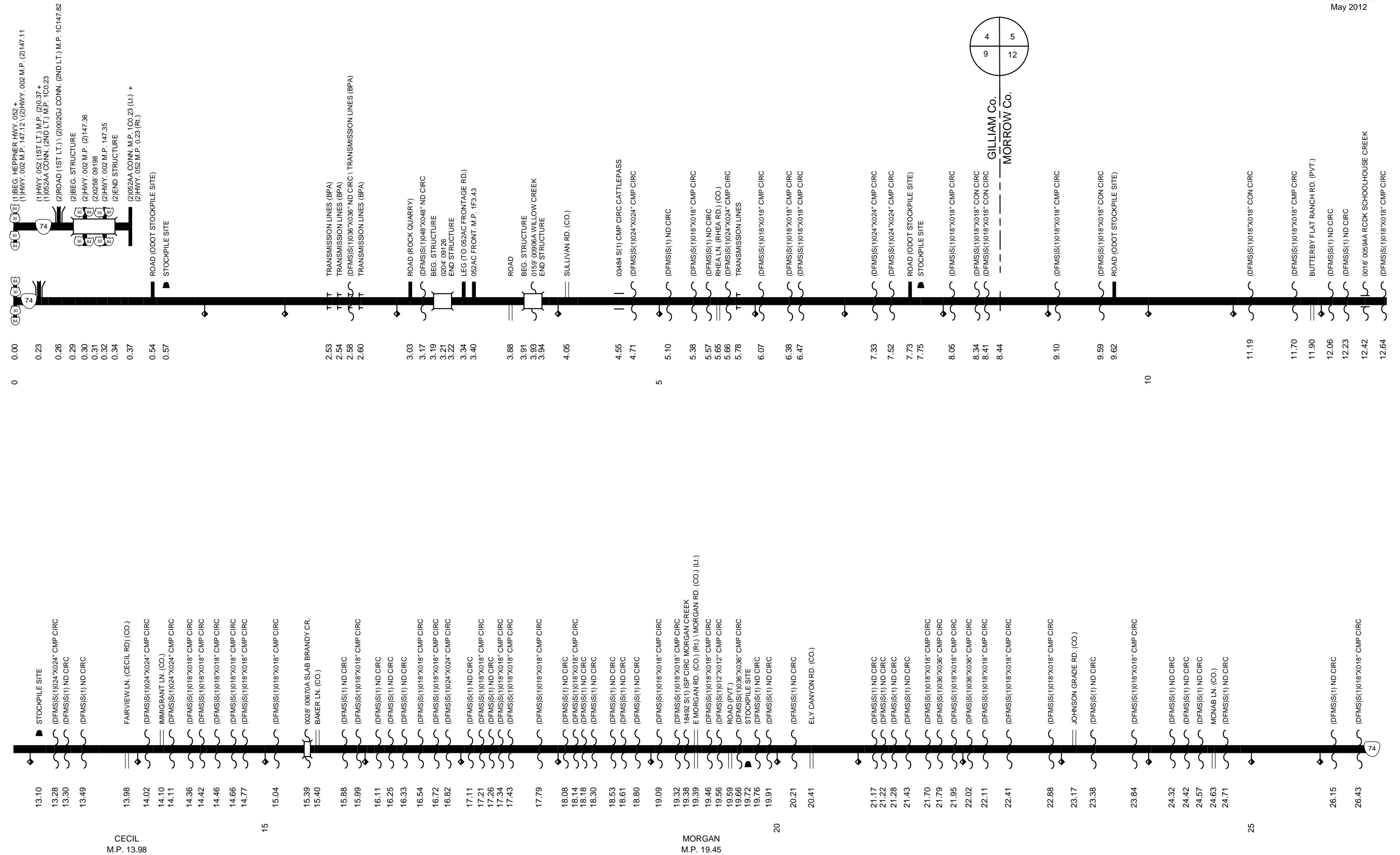
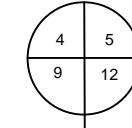


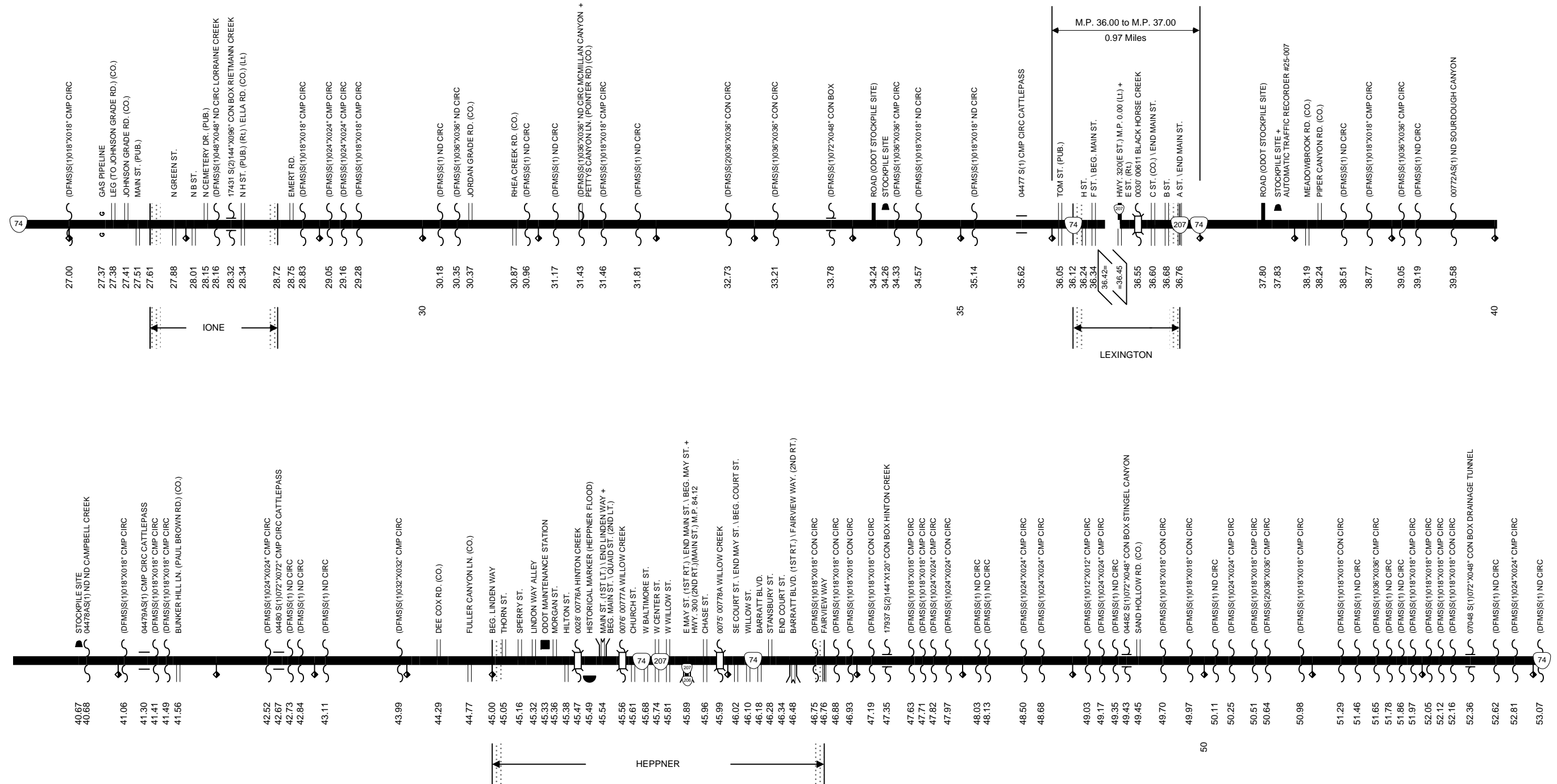
Region 4 District 9 / Region 5 District 12

HEPPNER HIGHWAY No. 52



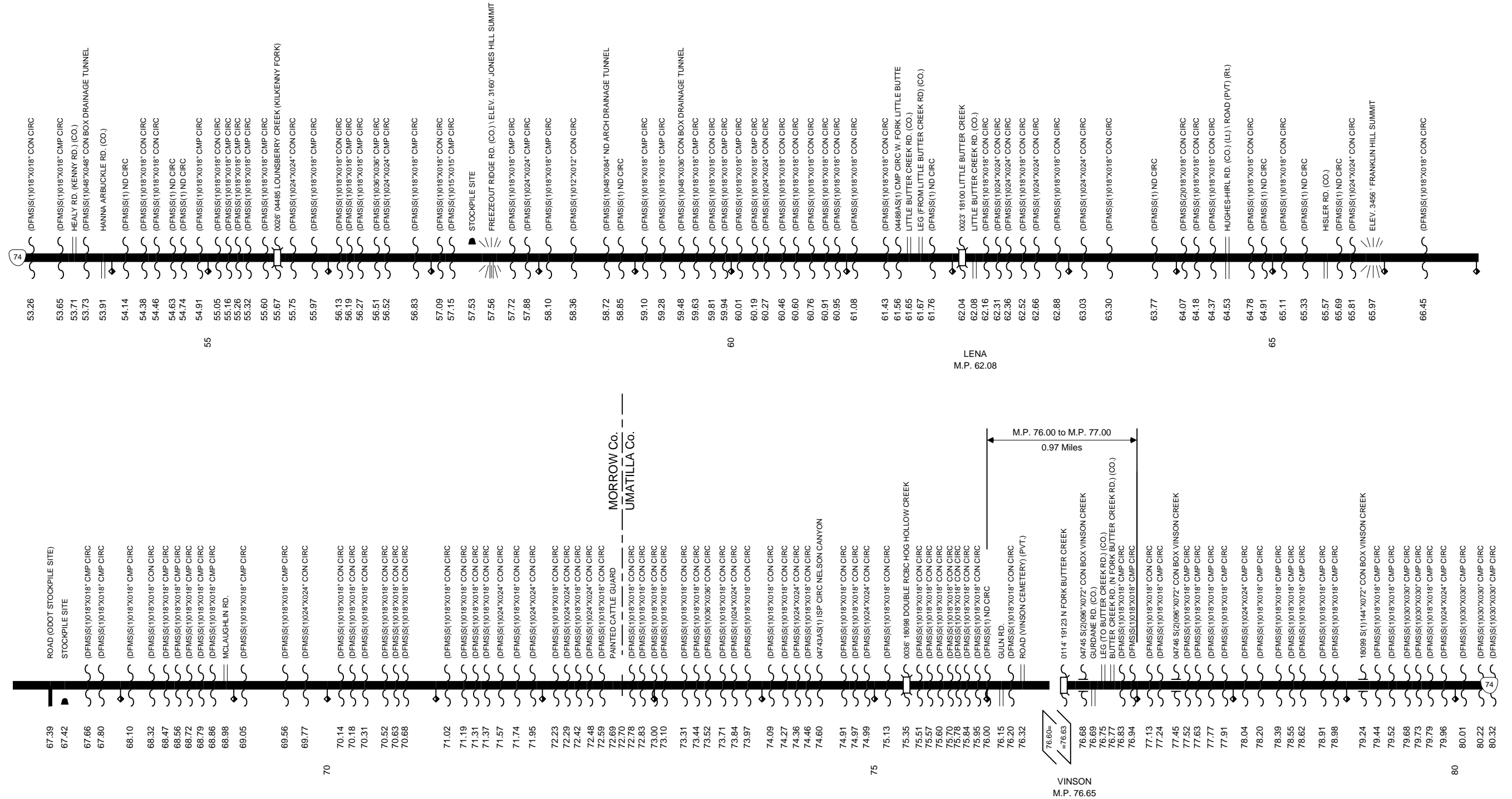
Region 5 District 12

HEPPNER HIGHWAY No. 52



Region 5 District 12

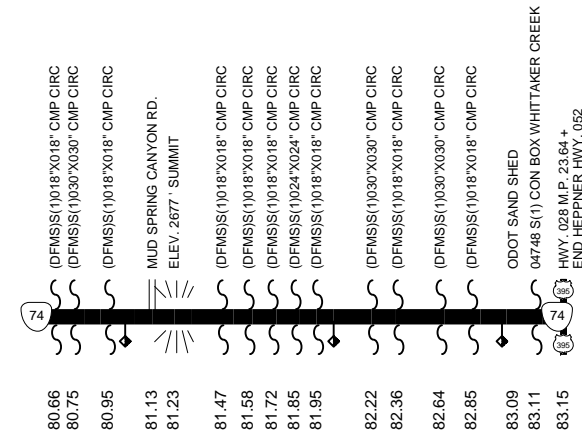
HEPPNER HIGHWAY No. 52



Region 5 District 12

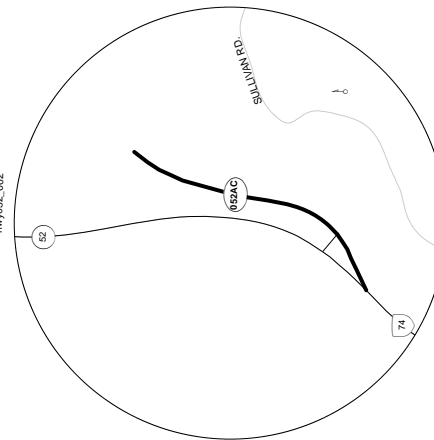
HEPPNER HIGHWAY No. 52

Sheet 4 of 5
 May 2012



WILLOW CREEK FRONTAGE RD.

hwy052_002



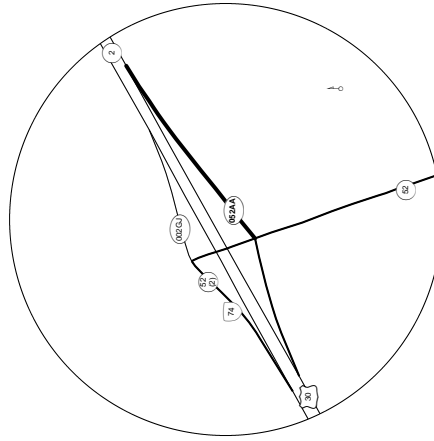
FRONTAGE RD. (052AC)

3.43	WILLOW CREEK FRONTAGE RD. \ HWY. 052 M.P. 3.40
3.52	LEG (FROM HWY. 052)
3.78	RD. (AH)

Total Length 0.35 Miles

COLUMBIA RIVER HWY CONNECTION

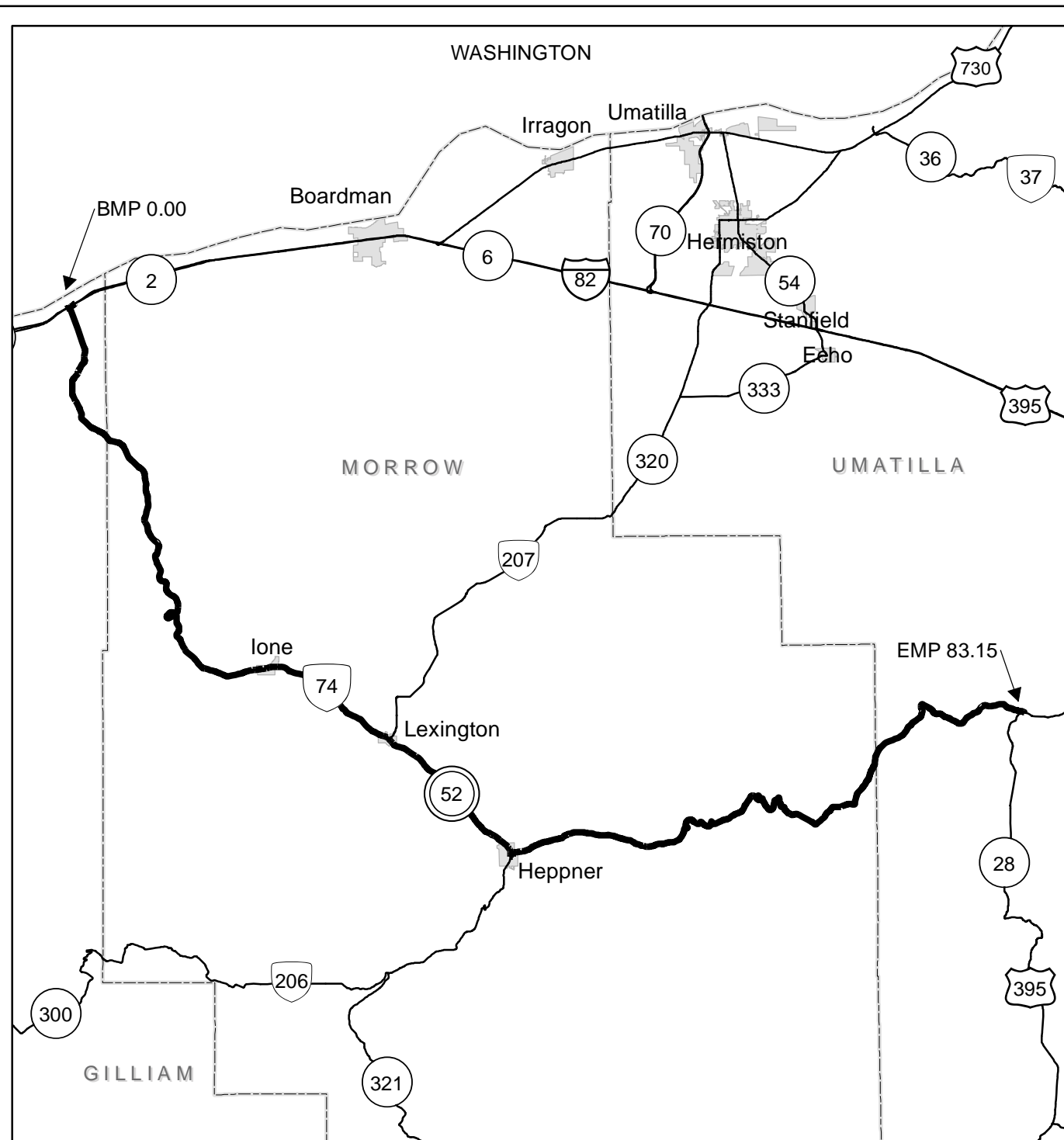
hwy052_001



CONNECTION No. 1 (052AA)

0.23	HWY. 052 M.P. (20.37 (L+)) HWY. 052 M.P. 0.23 (R.)
0.59	HWY. 002 M.P. 147.70

Total Length 0.36 Miles



Legend

- State Highway No. 52
- State Highways
- County Boundaries
- City Boundaries

- Interstate, US Route, State Route Markers
- State Highways

0 3.5 7 14 Miles

The same information displayed on the Straightline Charts is updated monthly and available in tabular form on ODOT's Internet site. Use the Highway Inventory Summary report for more detailed information.
[HTTP://WWW.Oregon.gov/ODOT/TD/TDATA/OTMS/OTMS_Highway_Reports.shtml](http://www.oregon.gov/ODOT/TD/TDATA/OTMS/OTMS_Highway_Reports.shtml)
 NOTE: Milepoints on Straightline Chart are not to scale.

Note:

Jurisdiction of intersecting local roads as of:	Gilliam County	2011
	Morrow County	2011
	Umatilla County	2011