


Region 5 District 14

STEENS HIGHWAY No. 442

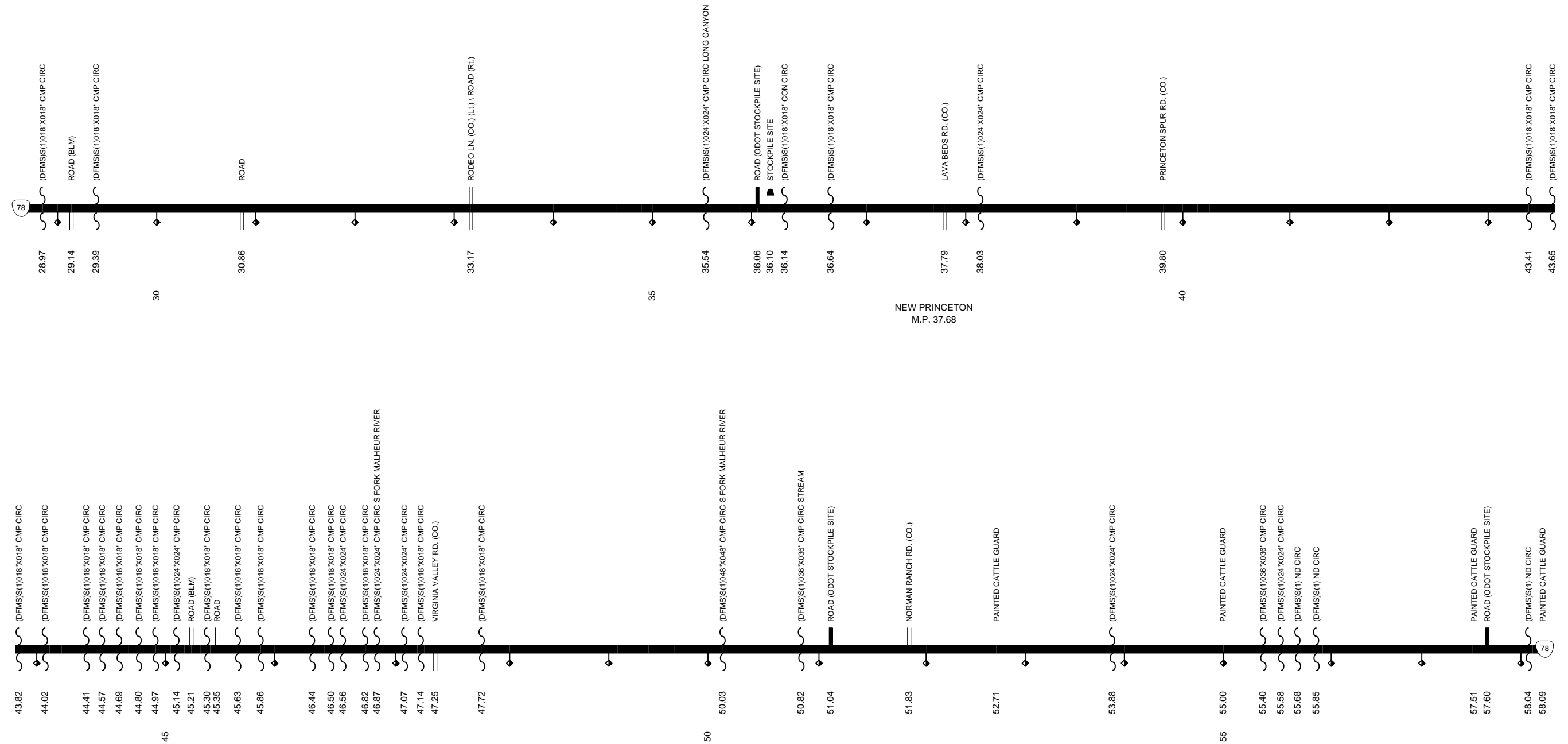
Sheet 1 of 4
February 2015



Region 5 District 14

STEENS HIGHWAY No. 442

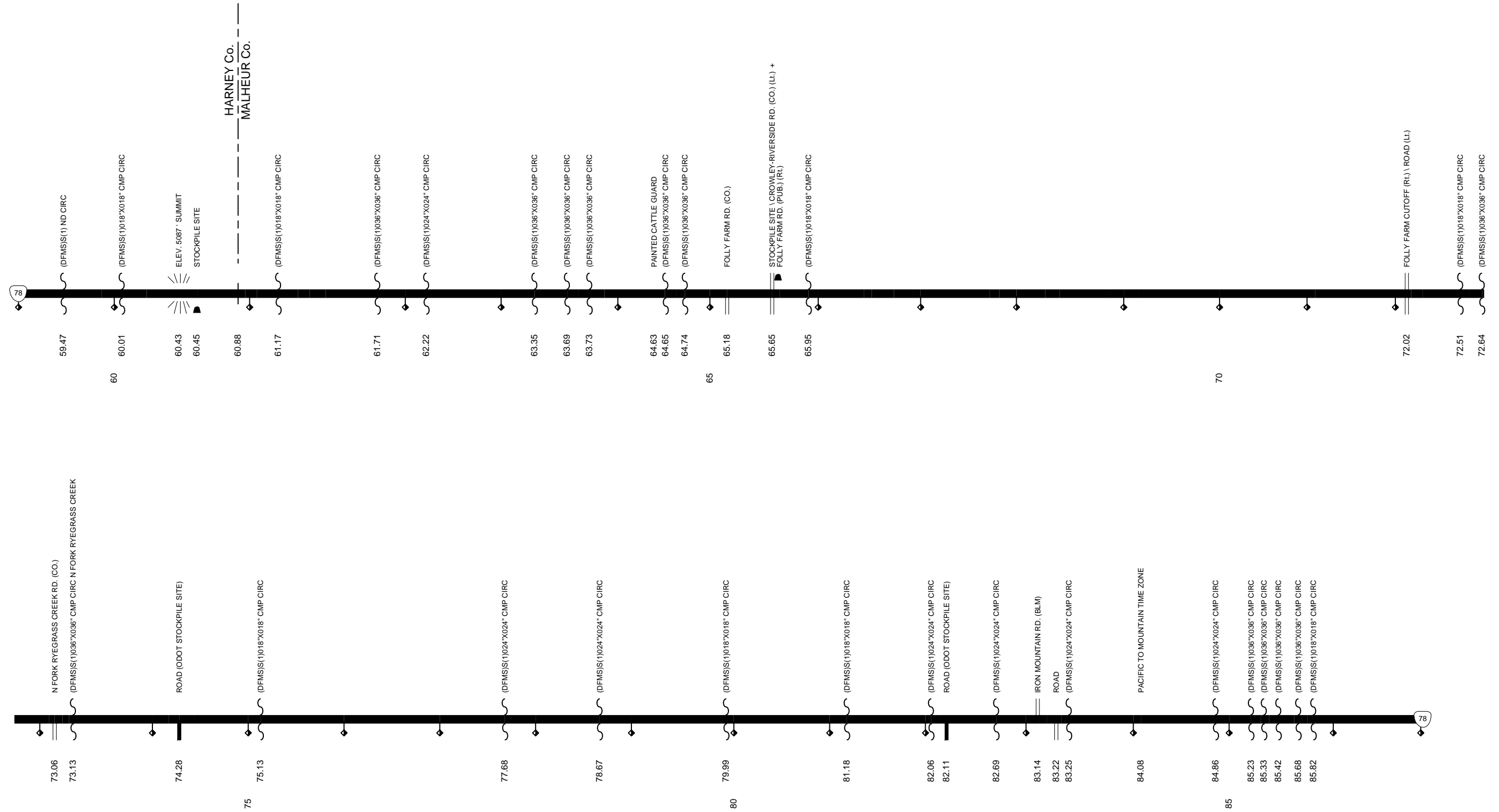
Sheet 2 of 4
 February 2015



Region 5 District 14

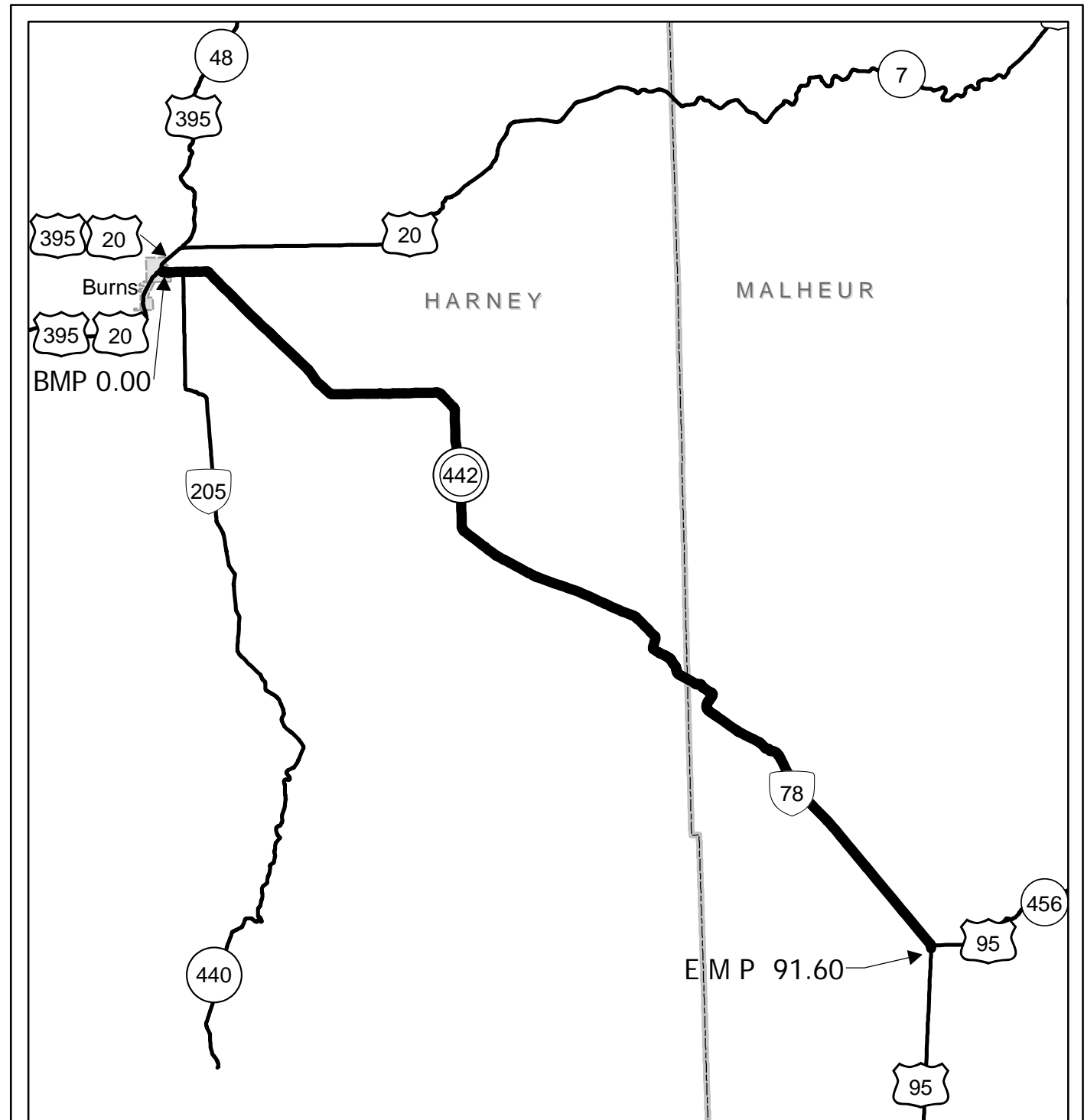
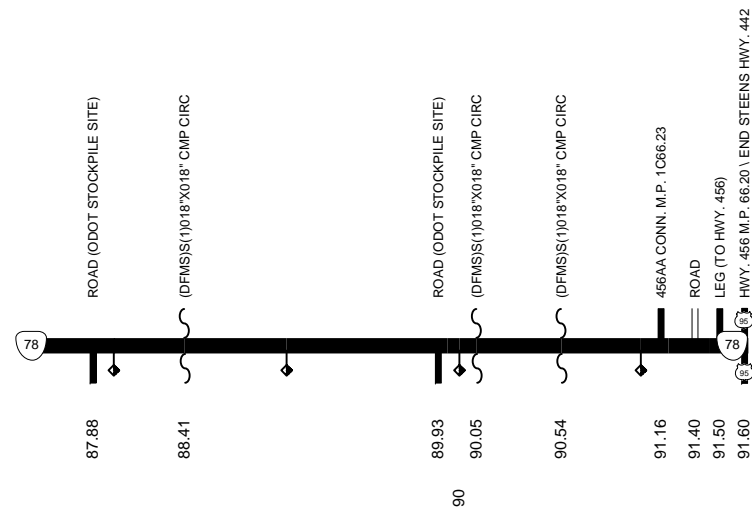
STEENS HIGHWAY No. 442

Sheet 3 of 4
February 2015



Region 5 District 14

STEENS HIGHWAY No. 442



The same information displayed on the Straightline Charts is updated monthly and available in tabular form on ODOT's Internet site. Use the Highway Inventory Summary report for more detailed information.
http://www.oregon.gov/ODOT/TD/TDATA/Pages/otms/OTMS_Highway_Reports.aspx
 NOTE: Milepoints on Straightline Chart are not to scale.

Note:

Jurisdiction of intersecting local roads as of:

Harney County	2012
Malheur County	2012

Legend

State Highway No. 442

State Highways

County Boundaries

City Limits

Interstate, US Route, State Route Markers
 State Highways

