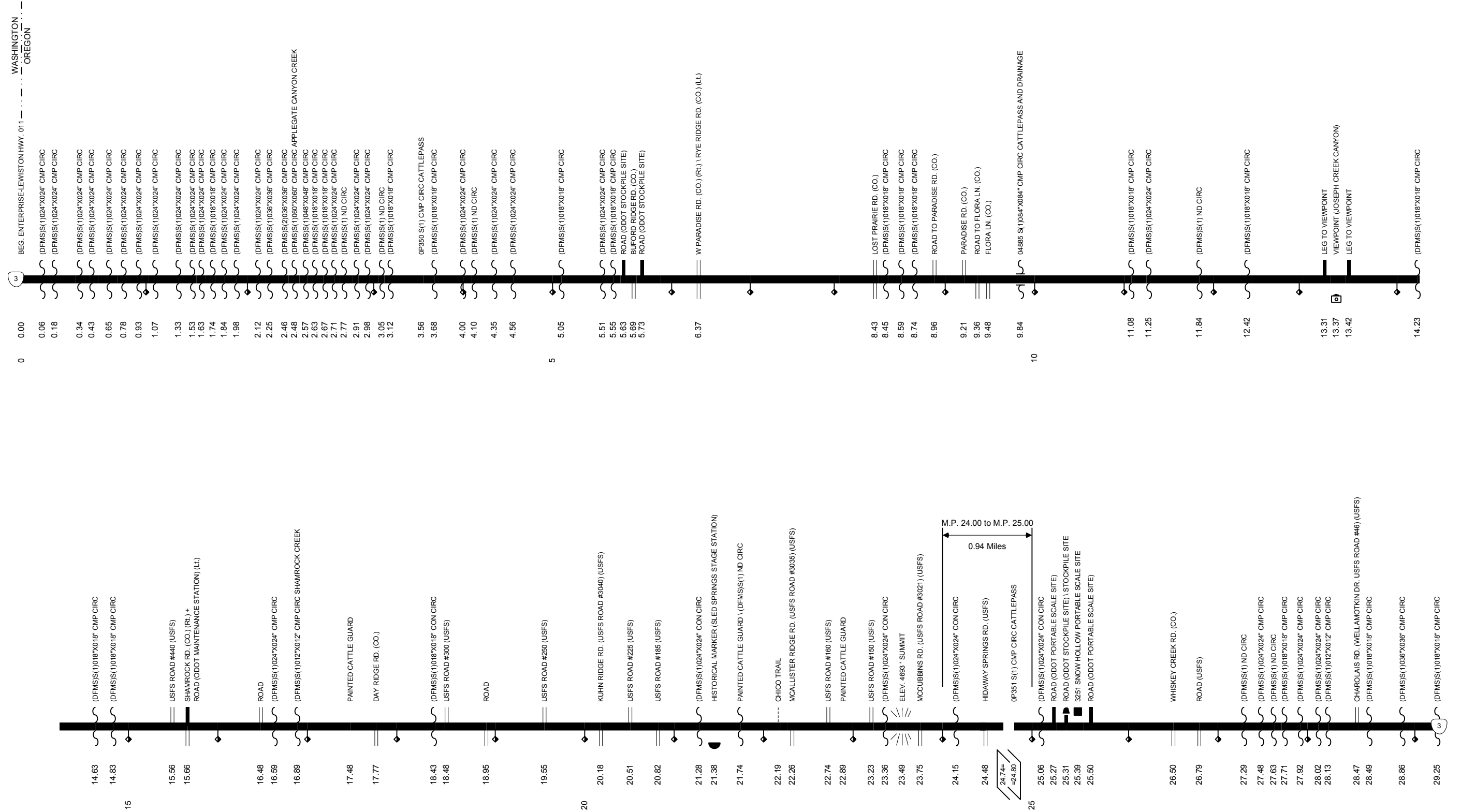


Region 5 District 13

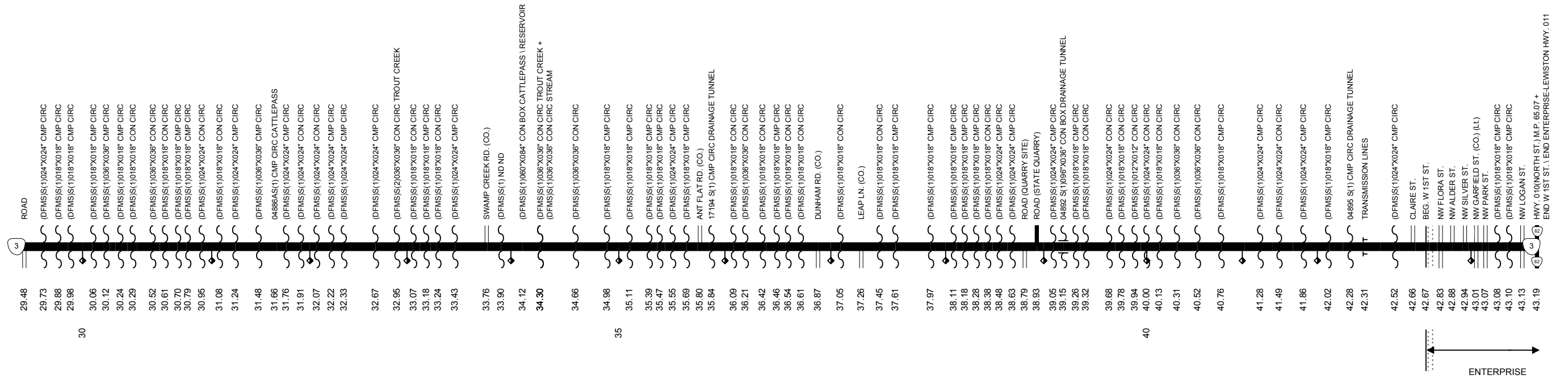
ENTERPRISE-LEWISTON HIGHWAY No. 11

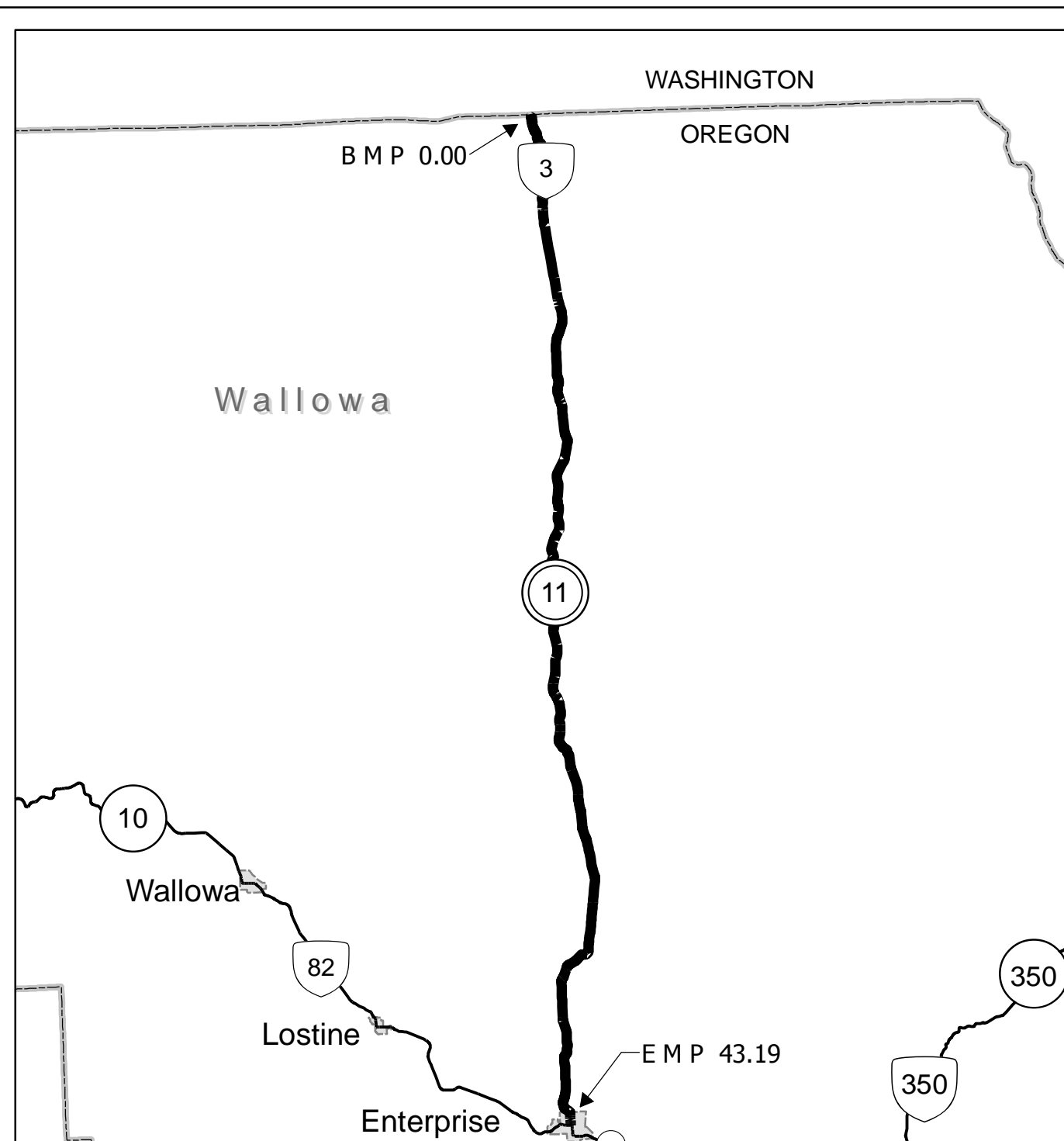
Sheet 1 of 3
August 2013



Region 5 District 13

ENTERPRISE-LEWISTON HIGHWAY No. 11





The same information displayed on the Straightline Charts is updated monthly and available in tabular form on ODOT's Internet site. Use the Highway Inventory Summary report for more detailed information.
http://www.oregon.gov/ODOT/TD/TDATA/Pages/otms/OTMS_Highway_Reports.aspx

NOTE: Milepoints on Straightline Chart are not to scale.

Note:
 Jurisdiction of intersecting local roads as of: Wallowa County 2011