NUMBER OF INHABITANTS

Iowa

LIST OF TABLES

[Page numbers listed here omit the State prefix number which appears as part of the page number for each page. The prefix for this State is 15]

Table	Page
1.—Population of Iowa, urban and rural: 1840 to 1950	6
2.—Population in groups of places according to size: 1950	6
3.—Population in groups of places according to size: 1900 to 1950	7
4.—Population of cities of 10,000 or more from earliest census to 1950	8
5.—Area and population of counties, urban and rural: 1930 to 1950	9
6.—Population of counties by minor civil divisions: 1930 to 1950	10
7.—Population of all incorporated places: 1950 and 1940	21
8.—Population of cities of 5,000 or more, by wards: 1950	25
9.—Population of urbanized areas: 1950	26

963282—51——2

IOWA—SECTIONS 1 AND 2, WESTERN PART

MINOR CIVIL DIVISIONS—TOWNSHIPS

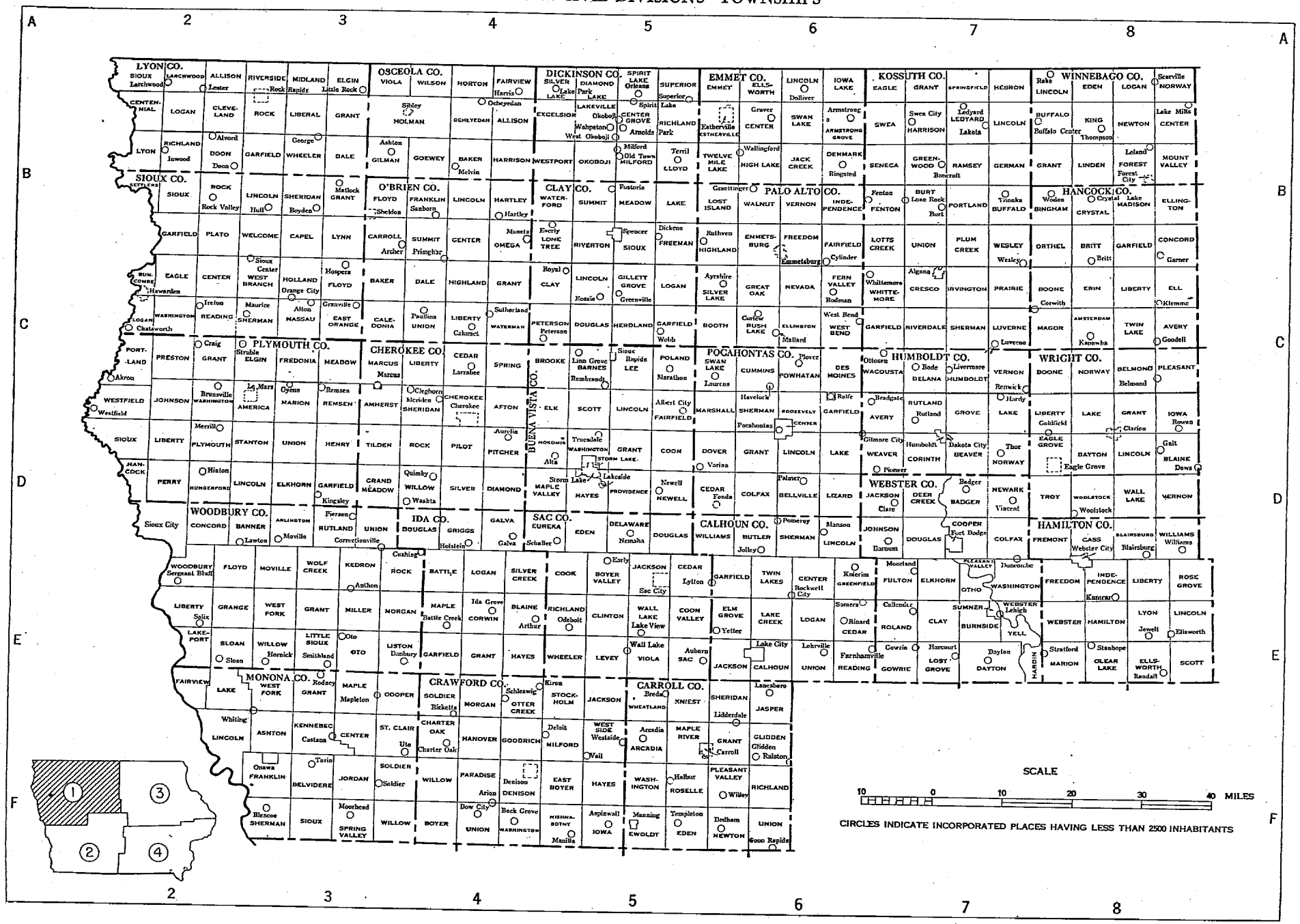

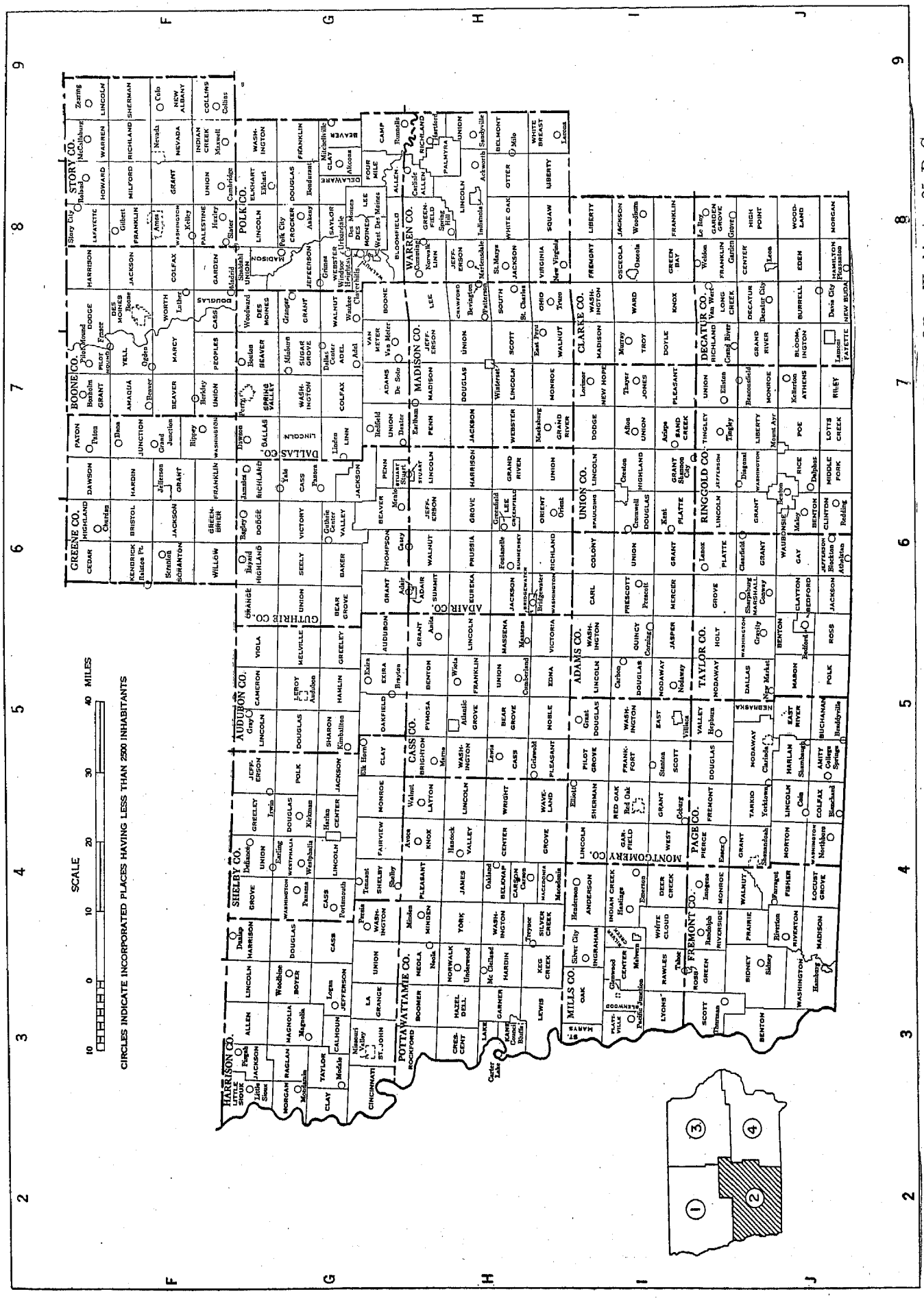

Large-scale copies of this map may be purchased from Superintendent of Documents, U. S. Government Printing Office, Washington 25, D. C.

IOWA—SECTIONS 3 AND 4, EASTERN PART

MINOR CIVIL DIVISIONS—TOWNSHIPS

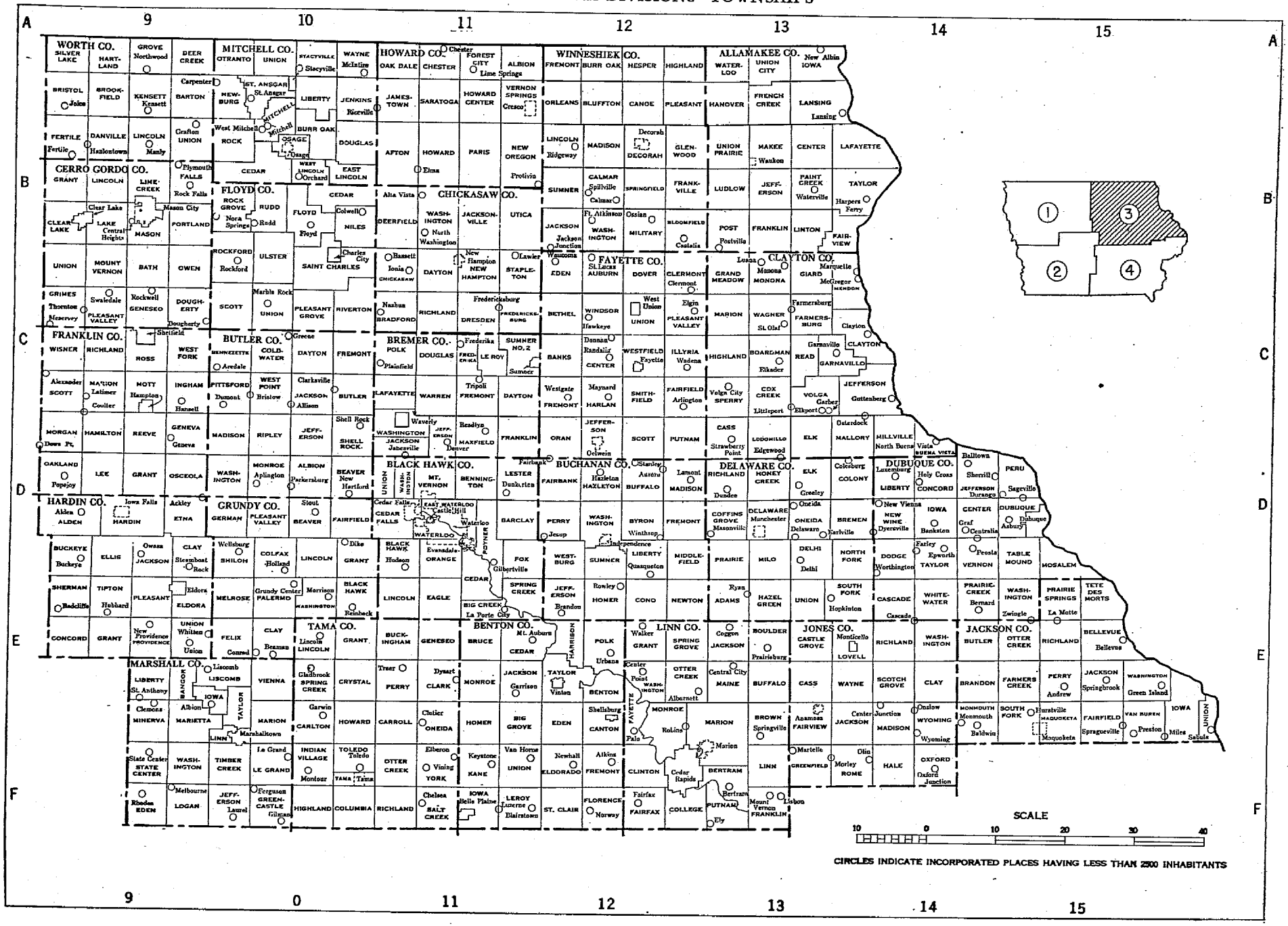

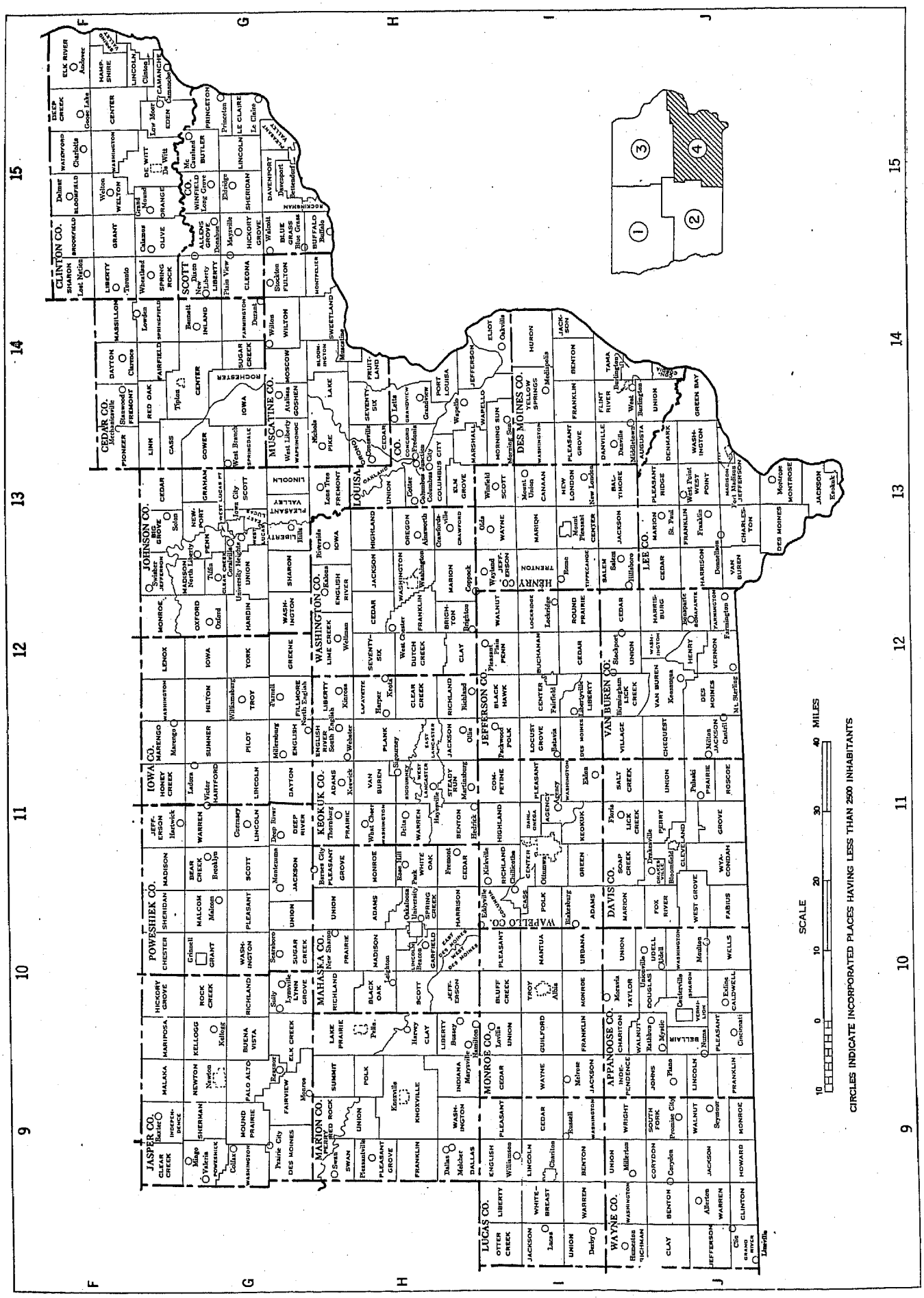
SCALE
0 10 20 30 40 MILES
CIRCLES INDICATE INCORPORATED PLACES HAVING LESS THAN 2500 INHABITANTS
CLINTON CO.
JOHNSON CO.
CEDAR CO.
MUSCATINE CO.
LOUISA CO.
DES MOINES CO.
HENRY CO.
WASHINGTON CO.
LEE CO.
IOWA CO.
KEOKUK CO.
JEFFERSON CO.
VAN BUREN CO.
POWESHIEK CO.
MAHASKA CO.
WAPELLO CO.
DAVIS CO.
JASPER CO.
MARION CO.
MONROE CO.
APPANOOSE CO.
LUCAS CO.
WAYNE CO.

Table 1.—POPULATION OF IOWA, URBAN AND RURAL: 1840 TO 1950

[For description of new and old urban definitions, see text. Minus sign (−) denotes decrease. Percent not shown where base is less than 100]

Census date	The State			Urban territory				Rural territory			Percent of total	
	Population	Increase over preceding census		Number of urban places [1]	Population	Increase over preceding census		Population	Increase over preceding census		Urban	Rural
		Number	Percent			Number	Percent		Number	Percent		
New urban definition, 1950 (Apr. 1)	[2] 2,621,073	82,805	3.3	93	[3] 1,250,938			1,370,135			47.7	52.3
Old urban definition:												
1950 (Apr. 1)	[2] 2,621,073	82,805	3.3	93	1,229,433	145,202	13.4	1,391,640	−62,397	−4.3	46.9	53.1
1940 (Apr. 1)	2,538,268	67,329	2.7	89	1,084,231	104,939	10.7	1,454,037	−37,610	−2.5	42.7	57.3
1930 (Apr. 1)	2,470,939	66,918	2.8	81	979,292	103,797	11.9	1,491,647	−36,879	−2.4	39.6	60.4
1920 (Jan. 1)	2,404,021	179,250	8.1	81	875,495	195,441	28.7	1,528,526	−16,191	−1.0	36.4	63.6
1910 (Apr. 15)	2,224,771	−7,082	−0.3	69	680,054	107,668	18.8	1,544,717	−114,750	−6.9	30.6	69.4
1900 (June 1)	2,231,853	319,556	16.7	70	572,386	166,622	41.1	1,659,467	152,934	10.2	25.6	74.4
1890 (June 1)	1,912,297	287,682	17.7	46	405,764	158,337	64.0	1,506,533	129,345	9.4	21.2	78.8
1880 (June 1)	1,624,615	430,595	36.1	34	247,427	91,100	58.3	1,377,188	339,495	32.7	15.2	84.8
1870 (June 1)	1,194,020	519,107	76.9	22	156,327	96,299	160.4	1,037,693	422,808	68.8	13.1	86.9
1860 (June 1)	674,913	482,699	251.1	9	60,028	50,298	516.9	614,885	432,401	237.0	8.9	91.1
1850 (June 1)	192,214	149,102	345.8	3	9,730	9,730		182,484	139,372	323.3	5.1	94.9
1840 (June 1)	[4] 43,112							43,112				100.0

[1] According to the new urban definition, the urban population comprises persons residing in urban territory but not necessarily in an urban place, which is defined as an incorporated place of 2,500 or more, or an unincorporated place of 2,500 or more located outside an urbanized area. Under the old definition, incorporated places of 2,500 or more and places urban under special rule are classified as urban places. In Iowa there were no unincorporated urban places in 1950 or places urban under special rule according to the old urban definition.

[2] Parts of Nebraska acquired by Fremont and Pottawattamie Counties and part of Monoma County acquired by Nebraska in 1943.

[3] Includes 21,505 persons in urban territory outside of urban places.

[4] Includes population of area now constituting that part of Minnesota lying west of the Mississippi River and a line drawn from its source northward to the Canadian boundary. This area formed a part of Iowa Territory in 1840.

Table 2.—POPULATION IN GROUPS OF PLACES ACCORDING TO SIZE: 1950

[Percent not shown where less than 0.1]

Type of area and size of place	Number of places	Population	Percent of total population	Percent of total
The State		2,621,073	100.0	
Urban, total	(1)	1,250,938	47.7	100.0
Within urbanized areas		575,501	22.0	46.0
Central cities, total	5	473,999	18.1	37.9
Cities of 100,000 to 250,000	1	177,965	6.8	14.2
Cities of 50,000 to 100,000	4	296,034	11.3	23.7
Cities under 50,000				
Urban fringes, total		101,502	3.9	8.1
Incorporated places of 2,500 or more	6	79,997	3.1	6.4
Incorporated places of 25,000 to 50,000	1	45,429	1.7	3.6
Incorporated places of 10,000 to 25,000	1	14,334	0.5	1.1
Incorporated places of 5,000 to 10,000	3	16,663	0.6	1.3
Incorporated places of 2,500 to 5,000	1	3,571	0.1	0.3
Incorporated places under 2,500	5	5,207	0.2	0.4
Incorporated places of 1,500 to 2,000	1	1,777	0.1	0.1
Incorporated places of 1,000 to 1,500	2	2,597	0.1	0.2
Incorporated places under 1,000	2	833		0.1
Unincorporated territory		16,298	0.6	1.3
Urban, total—Con.				
Outside urbanized areas	82	675,437	25.8	54.0
Places of 25,000 to 50,000	7	224,601	8.6	18.0
Places of 10,000 to 25,000	9	138,178	5.3	11.0
Places of 5,000 to 10,000	25	164,075	6.3	13.1
Places of 2,500 to 5,000	41	148,583	5.7	11.9
Rural, total		1,370,135	52.3	100.0
Places under 2,500	836	463,340	17.7	33.8
Places of 2,000 to 2,500	21	46,205	1.8	3.4
Places of 1,500 to 2,000	35	59,997	2.3	4.4
Places of 1,000 to 1,500	70	84,685	3.2	6.2
Places under 1,000	710	272,453	10.4	19.9
Other rural territory		906,795	34.6	66.2
Urbanized areas, total	6	575,501	22.0	100.0
Areas of 250,000 to 500,000	1	47,141	1.8	8.2
Areas of 100,000 to 250,000	2	281,771	10.8	49.0
Areas of 50,000 to 100,000	3	246,589	9.4	42.8

[1] There were 93 places of 2,500 or more.

Table 3.—POPULATION IN GROUPS OF PLACES ACCORDING TO SIZE: 1900 TO 1950

Subject and class of place	1950 New urban definition	1950 Old urban definition	1940	1930	1920	1910	1900
NUMBER OF PLACES							
Urban territory	98	93	89	81	81	69	70
Places of 2,500 or more	93	93	89	81	81	69	70
Places of 100,000 to 250,000	1	1	1	1	1	----	----
Places of 50,000 to 100,000	4	4	4	3	2	1	1
Places of 25,000 to 50,000	8	8	6	6	4	7	5
Places of 10,000 to 25,000	10	10	10	11	11	9	8
Places of 5,000 to 10,000	28	28	23	14	18	9	10
Places of 2,500 to 5,000	42	42	45	46	45	43	46
Places under 2,500	5	----	----	----	----	----	----
Rural territory	836	841	842	836	832	768	614
Places of 1,000 to 2,500	126	129	127	123	129	114	116
Places under 1,000	710	712	715	713	703	654	498
Cumulative summary:							
Places of 100,000 or more	1	1	1	1	1	----	----
Places of 50,000 or more	5	5	5	4	3	1	1
Places of 25,000 or more	13	13	11	10	7	8	6
Places of 10,000 or more	23	23	21	21	18	17	14
Places of 5,000 or more	51	51	44	35	36	26	24
Places of 2,500 or more	93	93	89	81	81	69	70
POPULATION							
Urban territory	1,250,938	1,229,433	1,084,231	979,292	875,495	680,054	572,386
Places of 2,500 or more	1,229,433	1,229,433	1,084,231	979,292	875,495	680,054	572,386
Places of 100,000 to 250,000	177,965	177,965	159,819	142,559	126,468	----	----
Places of 50,000 to 100,000	296,034	296,034	262,266	196,031	127,954	86,368	62,139
Places of 25,000 to 50,000	270,030	270,030	196,083	210,474	157,099	243,723	156,120
Places of 10,000 to 25,000	152,512	152,512	153,165	167,405	192,620	137,107	129,096
Places of 5,000 to 10,000	180,738	180,738	149,498	94,173	114,802	59,402	70,618
Places of 2,500 to 5,000	152,154	152,154	163,400	168,650	156,543	153,454	154,413
Other urban territory	21,505	----	----	----	----	----	----
Rural territory	1,370,135	1,391,640	1,454,037	1,491,647	1,528,526	1,544,717	1,659,467
Places of 1,000 to 2,500	190,887	195,261	191,549	186,409	192,707	172,460	172,917
Places under 1,000	272,453	273,286	279,500	278,513	285,094	266,255	227,875
Other rural territory	906,795	923,093	982,988	1,026,725	1,050,725	1,106,002	1,258,675
Cumulative summary:							
Places of 100,000 or more	177,965	177,965	159,819	142,559	126,468	----	----
Places of 50,000 or more	473,999	473,999	422,085	338,590	254,422	86,368	62,139
Places of 25,000 or more	744,029	744,029	618,168	549,064	411,521	330,091	218,259
Places of 10,000 or more	896,541	896,541	771,333	716,469	604,150	467,198	347,355
Places of 5,000 or more	1,077,279	1,077,279	920,831	810,642	718,952	526,600	417,973
Places of 2,500 or more	1,229,433	1,229,433	1,084,231	979,292	875,495	680,054	572,386
PERCENT OF TOTAL POPULATION							
Urban territory	47.7	46.9	42.7	39.6	36.4	30.6	25.6
Places of 2,500 or more	46.9	46.9	42.7	39.6	36.4	30.6	25.6
Places of 100,000 to 250,000	6.8	6.8	6.3	5.8	5.3	----	----
Places of 50,000 to 100,000	11.3	11.3	10.3	7.9	5.3	3.9	2.8
Places of 25,000 to 50,000	10.3	10.3	7.7	8.5	6.5	11.0	7.0
Places of 10,000 to 25,000	5.8	5.8	6.0	6.8	8.0	6.2	5.8
Places of 5,000 to 10,000	6.9	6.9	5.9	3.8	4.8	2.7	3.2
Places of 2,500 to 5,000	5.8	5.8	6.4	6.8	6.5	6.9	6.9
Other urban territory	0.8	----	----	----	----	----	----
Rural territory	52.3	53.1	57.3	60.4	63.6	69.4	74.4
Places of 1,000 to 2,500	7.3	7.4	7.5	7.5	8.0	7.8	7.7
Places under 1,000	10.4	10.4	11.0	11.3	11.9	12.0	10.2
Other rural territory	34.6	35.2	38.7	41.6	43.7	49.7	56.4
Cumulative summary:							
Places of 100,000 or more	6.8	6.8	6.3	5.8	5.3	----	----
Places of 50,000 or more	18.1	18.1	16.6	13.7	10.6	3.9	2.8
Places of 25,000 or more	28.4	28.4	24.4	22.2	17.1	14.8	9.8
Places of 10,000 or more	34.2	34.2	30.4	29.0	25.1	21.0	15.6
Places of 5,000 or more	41.1	41.1	36.3	32.8	29.9	23.7	18.7
Places of 2,500 or more	46.9	46.9	42.7	39.6	36.4	30.6	25.6

Table 4.—POPULATION OF CITIES OF 10,000 OR MORE FROM EARLIEST CENSUS TO 1950

[Minus sign (−) denotes decrease]

City and census year	Population	Increase over preceding census	
		Number	Percent
Ames:			
1950	22,898	10,343	82.4
1940	12,555	2,294	22.4
1930	10,261	3,991	63.7
1920	6,270	2,047	48.5
1910	4,223	1,801	74.4
1900	2,422	1,146	89.8
1890	1,276	123	10.7
1880	1,153	517	81.3
1870	636		
Boone:			
1950	12,164	−209	−1.7
1940	12,373	487	4.1
1930	11,886	−565	−4.5
1920	12,451	2,104	20.3
1910	10,347	1,467	16.5
1900	8,880	2,360	36.2
1890	6,520	3,190	95.8
1880	3,330		
Burlington:			
1950	30,613	4,781	18.5
1940	25,832	−923	−3.4
1930	26,755	2,698	11.2
1920	24,057	−267	−1.1
1910	24,324	1,123	4.8
1900	23,201	636	2.8
1890	22,565	3,115	16.0
1880	19,450	4,520	30.3
1870	14,930	8,224	122.6
1860	6,706	2,624	64.3
1850	4,082		
Cedar Falls:			
1950	14,334	4,985	53.3
1940	9,349	1,987	27.0
1930	7,362	1,046	16.6
1920	6,316	1,304	26.0
1910	5,012	−307	−5.8
1900	5,319	1,860	53.8
1890	3,459	439	14.5
1880	3,020		
Cedar Rapids:			
1950	72,296	10,176	16.4
1940	62,120	6,023	10.7
1930	56,097	10,531	23.1
1920	45,566	12,755	38.9
1910	32,811	7,155	27.9
1900	25,656	7,636	42.4
1890	18,020	7,916	78.3
1880	10,104	4,164	70.1
1870	5,940	4,110	224.6
1860	1,830		
Charles City:			
1950	10,309	1,628	18.8
1940	8,681	642	8.0
1930	8,039	689	9.4
1920	7,350	1,458	24.7
1910	5,892	1,665	39.4
1900	4,227	1,425	50.9
1890	2,802	381	15.7
1880	2,421		
Clinton:			
1950	30,379	4,109	15.6
1940	26,270	544	2.1
1930	25,726	1,575	6.5
1920	24,151	−1,426	−5.6
1910	25,577	2,879	12.7
1900	22,698	9,079	66.7
1890	13,619	4,567	50.5
1880	9,052	2,923	47.7
1870	6,129		
Council Bluffs:			
1950	45,429	3,990	9.6
1940	41,439	−609	−1.4
1930	42,048	5,886	16.3
1920	36,162	6,870	23.5
1910	29,292	3,490	13.5
1900	25,802	4,328	20.2
1890	21,474	3,411	18.9
1880	18,063	8,043	80.3
1870	10,020	8,009	398.3
1860	2,011		
Davenport:			
1950	74,549	8,510	12.9
1940	66,039	5,288	8.7
1930	60,751	4,024	7.1
Davenport—Con.			
1920	56,727	13,699	31.8
1910	43,028	7,774	22.1
1900	35,254	8,382	31.2
1890	26,872	5,041	23.1
1880	21,831	1,793	8.9
1870	20,038	8,771	77.8
1860	11,267	9,419	509.7
1850	1,848		
Des Moines:			
1950	177,965	18,146	11.4
1940	159,819	17,260	12.1
1930	142,559	16,091	12.7
1920	126,468	40,100	46.4
1910	86,368	24,229	39.0
1900	62,139	12,046	24.0
1890	50,093	27,685	123.5
1880	22,408	10,373	86.2
1870	12,035	8,070	203.5
1860	3,965		
Dubuque:			
1950	49,671	5,779	13.2
1940	43,892	2,213	5.3
1930	41,679	2,538	6.5
1920	39,141	647	1.7
1910	38,494	2,197	6.1
1900	36,297	5,986	19.7
1890	30,311	8,057	36.2
1880	22,254	3,820	20.7
1870	18,434	5,434	41.8
1860	13,000	9,892	318.3
1850	3,108		
Fort Dodge:			
1950	25,115	2,211	9.7
1940	22,904	1,009	4.6
1930	21,895	2,548	13.2
1920	19,347	3,804	24.5
1910	15,543	3,381	27.8
1900	12,162	7,291	149.7
1890	4,871	1,285	35.8
1880	3,586	491	15.9
1870	3,095	2,423	360.6
1860	672		
Fort Madison:			
1950	14,954	891	6.3
1940	14,063	284	2.1
1930	13,779	1,713	14.2
1920	12,066	3,166	35.6
1910	8,900	−378	−4.1
1900	9,278	1,377	17.4
1890	7,901	3,222	68.9
1880	4,679	668	16.7
1870	4,011	1,125	39.0
1860	2,886	1,377	91.3
1850	1,509		
Iowa City:			
1950	27,212	10,030	58.4
1940	17,182	1,842	12.0
1930	15,340	4,073	36.1
1920	11,267	1,176	11.7
1910	10,091	2,104	26.3
1900	7,987	971	13.8
1890	7,016	−107	−1.5
1880	7,123	1,209	20.4
1870	5,914	700	13.4
1860	5,214	3,964	317.1
1850	1,250		
Keokuk:			
1950	16,144	1,068	7.1
1940	15,076	−30	−0.2
1930	15,106	683	4.7
1920	14,423	415	3.0
1910	14,008	−633	−4.3
1900	14,641	540	3.8
1890	14,101	1,984	16.4
1880	12,117	−649	−5.1
1870	12,766	4,630	56.9
1860	8,136	5,658	228.3
1850	2,478		
Marshalltown:			
1950	19,821	581	3.0
1940	19,240	1,867	10.7
1930	17,373	1,642	10.4
Marshalltown—Con.			
1920	15,731	2,357	17.6
1910	13,374	1,830	15.9
1900	11,544	2,630	29.5
1890	8,914	2,674	42.9
1880	6,240	3,022	93.9
1870	3,218	2,237	228.0
1860	981		
Mason City:			
1950	27,980	900	3.3
1940	27,080	3,776	16.2
1930	23,304	3,239	16.1
1920	20,065	8,835	78.7
1910	11,230	4,484	66.5
1900	6,746	2,739	68.4
1890	4,007	1,497	59.6
1880	2,510	1,327	112.2
1870	1,183		
Muscatine:			
1950	19,041	755	4.1
1940	18,286	1,508	9.0
1930	16,778	710	4.4
1920	16,068	−110	−0.7
1910	16,178	2,105	15.0
1900	14,073	2,619	22.9
1890	11,454	3,159	38.1
1880	8,295	1,577	23.5
1870	6,718	1,394	26.2
1860	5,324	2,784	109.6
1850	2,540		
Newton:			
1950	11,723	1,261	12.1
1940	10,462	−1,098	−9.5
1930	11,560	4,933	74.4
1920	6,627	2,011	43.6
1910	4,616	934	25.4
1900	3,682	1,118	43.6
1890	2,564	−43	−1.6
1880	2,607	624	31.5
1870	1,983	366	22.6
1860	1,617		
Oskaloosa:			
1950	11,124	100	0.9
1940	11,024	901	8.9
1930	10,123	696	7.4
1920	9,427	−39	−0.4
1910	9,466	254	2.8
1900	9,212	2,654	40.5
1890	6,558	1,960	42.6
1880	4,598	1,394	43.5
1870	3,204	−1,189	−27.1
1860	4,393	3,768	602.9
1850	625		
Ottumwa:			
1950	33,631	2,061	6.5
1940	31,570	3,495	12.4
1930	28,075	5,072	22.0
1920	23,003	991	4.5
1910	22,012	3,815	21.0
1900	18,197	4,196	30.0
1890	14,001	4,997	55.5
1880	9,004	3,790	72.7
1870	5,214	3,582	219.5
1860	1,632		
Sioux City:			
1950	83,991	1,627	2.0
1940	82,364	3,181	4.0
1930	79,183	7,956	11.2
1920	71,227	23,399	48.9
1910	47,828	14,717	44.4
1900	33,111	−4,695	−12.4
1890	37,806	30,440	413.3
1880	7,366	3,965	116.6
1870	3,401		
Waterloo:			
1950	65,198	13,455	26.0
1940	51,743	5,552	12.0
1930	46,191	9,961	27.5
1920	36,230	9,537	35.7
1910	26,693	14,113	112.2
1900	12,580	5,906	88.5
1890	6,674	1,044	18.5
1880	5,630	1,293	29.8
1870	4,337		

Table 5.—AREA AND POPULATION OF COUNTIES, URBAN AND RURAL: 1930 TO 1950

Figures in italics are shown only for those counties where change in definition affects urban and rural classification. Minus sign (−) denotes decrease. Percent not shown where less than 0.1 or where base is less than 100]

County	Map reference (see p. 15-2)	Land area in square miles, 1950	Total population						Urban population			Rural population			Percent urban	
			1950		1940	1930	Percent increase		1950	1940	Percent increase	1950	1940	Percent increase	1950	1940
			Total	Per square mile			1940 to 1950	1930 to 1940								
The State		56,045	2,621,073	46.8	2,538,268	2,470,939	3.3	2.7	1,250,938			1,370,135			47.7	
Old urban definition									*1,229,423*	*1,084,231*	*13.4*	*1,391,640*	*1,454,037*	*−4.3*	*46.9*	*42.7*
Adair	H-6	569	12,292	21.6	13,196	13,891	−6.9	−5.0				12,292	13,196	−6.9		
Adams	I-5	426	8,753	20.5	10,156	10,437	−13.8	−2.7				8,753	10,156	−13.8		
Allamakee	A-13	639	16,351	25.6	17,184	16,328	−4.8	5.2	3,158	2,972	6.3	13,193	14,212	−7.2	19.3	17.3
Appanoose	I-9	523	19,683	37.6	24,245	24,835	−18.8	−2.4	7,625	8,413	−9.4	12,058	15,832	−23.8	38.7	34.7
Audubon	F-5	448	11,579	25.8	11,790	12,264	−1.8	−3.9	2,808			8,771	11,790	−25.6	24.3	
Benton	E-11	718	22,656	31.6	22,879	22,851	−1.0	0.1	7,363	7,365		15,293	15,514	−1.4	32.5	32.2
Black Hawk	D-11	567	100,448	177.2	79,946	69,146	25.6	15.6	84,386			16,062			84.0	
Old urban definition									*83,103*	*61,092*	*36.0*	*17,345*	*18,854*	*−8.0*	*82.7*	*76.4*
Boone	F-7	573	28,139	49.1	29,782	29,271	−5.5	1.7	12,164	12,373	−1.7	15,975	17,409	−8.2	43.2	41.5
Bremer	C-11	439	18,884	43.0	17,932	17,046	5.3	5.2	5,124	4,156	23.3	13,760	13,776	−0.1	27.1	23.2
Buchanan	D-12	569	21,927	38.5	20,991	19,550	4.5	7.4	4,865	4,342	12.0	17,062	16,649	2.5	22.2	20.7
Buena Vista	C-4	573	21,113	36.8	19,838	18,667	6.4	6.3	6,954	5,274	31.9	14,159	14,564	−2.8	32.9	26.6
Butler	C-10	582	17,394	29.9	17,986	17,617	−3.3	2.1				17,394	17,986	−3.3		
Calhoun	D-5	572	16,925	29.6	17,584	17,605	−3.7	−0.1				16,925	17,584	−3.7		
Carroll	E-5	574	23,065	40.2	22,770	22,326	1.3	2.0	6,231	5,389	15.6	16,834	17,381	−3.1	27.0	23.7
Cass	G-5	559	18,532	33.2	18,647	19,422	−0.6	−4.0	6,480	5,802	11.7	12,052	12,845	−6.2	35.0	31.1
Cedar	F-13	585	16,910	28.9	16,884	16,760	0.2	0.7	2,633	2,518	4.6	14,277	14,366	−0.6	15.6	14.9
Cerro Gordo	B-9	576	46,053	80.0	43,845	38,476	5.0	14.0	32,957	30,844	6.9	13,096	13,001	0.7	71.6	70.3
Cherokee	C-3	573	19,052	33.2	19,258	18,737	−1.1	2.8	7,705	7,469	3.2	11,347	11,789	−3.7	40.4	38.8
Chickasaw	B-11	505	15,228	30.2	15,227	14,637		4.0	3,323	2,933	13.3	11,905	12,294	−3.2	21.8	19.3
Clarke	I-7	429	9,369	21.8	10,233	10,384	−8.4	−1.5	3,422	3,281	4.3	5,947	6,952	−14.5	36.5	32.1
Clay	B-4	571	18,103	31.7	17,762	16,107	1.9	10.3	7,446	6,599	12.8	10,657	11,163	−4.5	41.1	37.2
Clayton	C-13	778	22,522	28.9	24,334	24,559	−7.4	−0.9				22,522	24,334	−7.4		
Clinton	F-14	695	49,664	71.5	44,722	44,377	11.1	0.8	33,023	26,270	25.7	16,641	18,452	−9.8	66.5	58.7
Crawford	E-4	716	19,741	27.6	20,538	21,028	−3.9	−2.3	4,554	4,361	4.4	15,187	16,177	−6.1	23.1	21.2
Dallas	G-7	597	23,661	39.6	24,649	25,493	−4.0	−3.3	6,174	5,977	3.3	17,487	18,672	−6.3	26.1	24.2
Davis	I-10	509	9,959	19.6	11,136	11,150	−10.6	−0.1	2,688	2,732	−1.6	7,271	8,404	−13.5	27.0	24.5
Decatur	I-7	530	12,601	23.8	14,012	14,903	−10.1	−6.0				12,601	14,012	−10.1		
Delaware	D-13	573	17,734	30.9	18,487	18,122	−4.1	2.0	3,987	3,762	6.0	13,747	14,725	−6.6	22.5	20.3
Des Moines	I-13	409	42,056	102.8	36,804	38,162	14.3	−3.6	30,613	25,832	18.5	11,443	10,972	4.3	72.8	70.2
Dickinson	A-5	382	12,756	33.4	12,185	10,982	4.7	11.0				12,756	12,185	4.7		
Dubuque	D-14	608	71,337	117.3	63,768	61,214	11.9	4.2	49,671	43,892	13.2	21,666	19,876	9.0	69.6	68.8
Emmet	A-5	395	14,102	35.7	13,406	12,856	5.2	4.3	6,719	5,651	18.9	7,383	7,755	−4.8	47.6	42.2
Fayette	C-12	728	28,294	38.9	29,151	29,145	−2.9		7,858	7,801	0.7	20,436	21,350	−4.3	27.8	26.8
Floyd	B-10	503	21,505	42.8	20,169	19,524	6.6	3.3	10,309	8,681	18.8	11,196	11,488	−2.5	47.9	43.0
Franklin	C-9	586	16,268	27.8	16,379	16,382	−0.7		4,432	4,006	10.6	11,836	12,373	−4.3	27.2	24.5
Fremont [1]	I-3	523	12,323	23.6	14,645	15,533	−15.9	−5.7				12,323	14,645	−15.9		
Greene	F-6	569	15,544	27.3	16,599	16,528	−6.4	0.4	4,326	4,088	5.8	11,218	12,511	−10.3	27.8	24.6
Grundy	D-10	501	13,722	27.4	13,518	14,133	1.5	−4.4				13,722	13,518	1.5		
Guthrie	F-5	596	15,197	25.5	17,210	17,324	−11.7	−0.7				15,197	17,210	−11.7		
Hamilton	D-8	577	19,660	34.1	19,922	20,978	−1.3	−5.0	7,611	6,738	13.0	12,049	13,184	−8.6	38.7	33.8
Hancock	B-8	570	15,077	26.5	15,402	14,802	−2.1	4.1				15,077	15,402	−2.1		
Hardin	D-9	574	22,218	38.7	22,530	22,947	−1.4	−1.8	8,007	7,978	0.4	14,211	14,552	−2.3	36.0	35.4
Harrison	F-3	695	19,560	28.1	22,767	24,897	−14.1	−8.6	3,546	3,994	−11.2	16,014	18,773	−14.7	18.1	17.5
Henry	I-13	440	18,708	42.5	17,994	17,660	4.0	1.9	5,843	4,610	26.7	12,865	13,384	−3.9	31.2	25.6
Howard	A-11	471	13,105	27.8	13,531	13,082	−3.1	−3.4	3,638	3,530	3.1	9,467	10,001	−5.3	27.8	26.1
Humboldt	C-7	435	13,117	30.2	13,459	13,202	−2.5	1.9	3,219	2,819	14.2	9,898	10,640	−7.0	24.5	20.9
Ida	D-4	431	10,697	24.8	11,047	11,933	−3.2	−7.4				10,697	11,047	−3.2		
Iowa	F-11	584	15,835	27.1	17,016	17,332	−6.9	−1.8				15,835	17,016	−6.9		
Jackson	E-14	644	18,622	28.9	19,181	18,481	−2.9	3.8	4,307	4,076	5.7	14,315	15,105	−5.2	23.1	21.3
Jasper	F-9	736	32,305	43.9	31,496	32,936	2.6	−4.4	11,723	10,462	12.1	20,582	21,034	−2.1	36.3	33.2
Jefferson	I-12	436	15,696	36.0	15,762	16,241	−0.4	−2.9	7,299	6,773	7.8	8,397	8,989	−6.6	46.5	43.0
Johnson	F-13	620	45,756	73.8	33,191	30,276	37.9	9.6	27,212	17,182	58.4	18,544	16,009	15.8	59.5	51.8
Jones	E-13	585	19,401	33.2	19,950	19,206	−2.8	3.9	6,798	6,615	2.8	12,603	13,335	−5.5	35.0	33.2
Keokuk	G-11	579	16,797	29.0	18,406	19,148	−8.7	−3.9				16,797	18,406	−8.7		
Kossuth	A-7	979	26,241	26.8	26,630	25,452	−1.5	4.6	5,415	4,954	9.3	20,826	21,676	−3.9	20.6	18.6
Lee	J-13	522	43,102	82.6	41,074	41,268	4.9	−0.5	31,098	29,139	6.7	12,004	11,935	0.6	72.1	70.9
Linn	E-12	713	104,274	146.2	89,142	82,336	17.0	8.3	78,212	66,841	17.0	26,062	22,301	16.9	75.0	75.0
Louisa	H-13	403	11,101	27.5	11,384	11,575	−2.5	−1.7				11,101	11,384	−2.5		
Lucas	I-9	434	12,069	27.8	14,571	15,114	−17.2	−3.6	5,320	5,754	−7.5	6,749	8,817	−23.5	44.1	39.5
Lyon	A-2	588	14,697	25.0	15,374	15,293	−4.4	0.5	2,640	2,556	3.3	12,057	12,818	−5.9	18.0	16.6
Madison	H-7	565	13,131	23.2	14,525	14,331	−9.6	1.4	3,570	3,631	−1.7	9,561	10,894	−12.2	27.2	25.0
Mahaska	G-10	572	24,672	43.1	26,485	25,804	−6.8	2.6	11,124	11,024	0.9	13,548	15,461	−12.4	45.1	41.6
Marion	G-9	568	25,930	45.7	27,019	25,727	−4.0	5.0	12,052	10,574	14.0	13,878	16,445	−15.6	46.5	39.1
Marshall	E-9	574	35,611	62.0	35,406	33,727	0.6	5.0	19,821	19,240	3.0	15,790	16,166	−2.3	55.7	54.3
Mills	I-3	446	14,064	31.5	15,064	15,866	−6.6	−5.1	4,664	4,501	3.6	9,400	10,563	−11.0	33.2	29.9
Mitchell	A-10	467	13,945	29.9	14,121	14,065	−1.2	0.4	3,436	3,196	7.5	10,509	10,925	−3.8	24.6	22.6
Monona [2]	E-3	697	16,303	23.4	18,238	18,213	−10.6	0.1	3,498	3,438	1.7	12,805	14,800	−13.5	21.5	18.9
Monroe	I-9	435	11,814	27.2	14,553	15,010	−18.8	−3.0	4,838	5,157	−6.2	6,976	9,396	−25.8	41.0	35.4
Montgomery	I-4	422	15,685	37.2	15,697	16,752	−0.1	−6.3	6,526	5,763	13.2	9,159	9,934	−7.8	41.6	36.7
Muscatine	G-13	439	32,148	73.2	31,296	29,385	2.7	6.5	19,041	18,286	4.1	13,107	13,010	0.7	59.2	58.4
O'Brien	B-3	575	18,970	33.0	19,293	18,409	−1.7	4.8	4,001	3,768	6.2	14,969	15,525	−3.6	21.1	19.5
Osceola	A-3	398	10,181	25.6	10,607	10,182	−4.0	4.2	2,569			7,622	10,607	−28.1	25.1	
Page	I-4	535	23,921	44.7	24,887	25,904	−3.9	−3.9	12,024	11,751	2.3	11,897	13,136	−9.4	50.3	47.2
Palo Alto	B-6	561	15,891	28.3	16,170	15,398	−1.7	5.0	3,760	3,374	11.4	12,131	12,796	−5.2	23.7	20.9
Plymouth	C-3	863	23,252	26.9	23,502	24,159	−1.1	−2.7	5,844	5,353	9.2	17,408	18,149	−4.1	25.1	22.8

[1] Part of Otoe County, Nebr., annexed to Fremont in 1943.
[2] Part of Monona annexed to Burt County, Nebr., in 1943.

963282—51——3

Table 5.—AREA AND POPULATION OF COUNTIES, URBAN AND RURAL: 1930 TO 1950—Con.

County	Map reference (see p. 15-2)	Land area in square miles, 1950	Total population 1950 Total	Total population 1950 Per square mile	Total population 1940	Total population 1930	Percent increase 1940 to 1950	Percent increase 1930 to 1940	Urban population 1950	Urban population 1940	Urban population Percent increase	Rural population 1950	Rural population 1940	Rural population Percent increase	Percent urban 1950	Percent urban 1940
Pocahontas	C-5	580	15,496	26.7	16,266	15,687	−4.7	3.7				15,496	16,266	−4.7		
Polk	F-8	594	226,010	380.5	195,835	172,837	15.4	13.3	199,934			26,076			88.5	
Old urban definition									*183,580*	*164,071*	*11.9*	*42,430*	*31,764*	*33.6*	*81.2*	*83.8*
Pottawattamie [1]	G-3	964	69,682	72.3	66,756	69,888	4.4	−4.5	47,141			22,541			67.7	
Old urban definition									*46,429*	*41,439*	*9.6*	*24,253*	*25,317*	*−4.2*	*65.2*	*62.1*
Poweshiek	F-10	589	19,344	32.8	18,758	18,727	3.1	0.2	6,828	5,210	31.1	12,516	13,548	−7.6	35.3	27.8
Ringgold	I-6	538	9,528	17.7	11,137	11,966	−14.4	−6.9				9,528	11,137	−14.4		
Sac	D-4	578	17,518	30.3	17,639	17,641	−0.7		3,170	3,165	0.2	14,348	14,474	−0.9	18.1	17.9
Scott	G-14	453	100,698	222.3	84,748	77,332	18.8	9.6	81,837			18,861			81.3	
Old urban definition									*79,681*	*69,182*	*15.2*	*21,017*	*15,566*	*35.0*	*79.1*	*81.6*
Shelby	F-4	587	15,942	27.2	16,720	17,131	−4.7	−2.4	3,915	3,727	5.0	12,027	12,993	−7.4	24.6	22.3
Sioux	B-2	766	26,381	34.4	27,209	26,806	−3.0	1.5	2,625	2,681	−2.1	23,756	24,528	−3.1	10.0	9.9
Story	F-8	568	44,294	78.0	33,434	31,141	32.5	7.4	26,661	15,908	67.6	17,633	17,526	0.6	60.2	47.6
Tama	E-10	720	21,688	30.1	22,428	21,987	−3.3	2.0	2,930	2,832	3.5	18,758	19,596	−4.3	13.5	12.6
Taylor	I-5	528	12,420	23.5	14,258	14,859	−12.9	−4.0				12,420	14,258	−12.9		
Union	I-6	426	15,651	36.7	16,280	17,435	−3.9	−6.6	8,317	8,033	3.5	7,334	8,247	−11.1	53.1	49.3
Van Buren	I-12	487	11,007	22.6	12,053	12,603	−8.7	−4.4				11,007	12,053	−8.7		
Wapello	I-10	437	47,397	108.5	44,280	40,480	7.0	9.4	33,631	31,570	6.5	13,766	12,710	8.3	71.0	71.3
Warren	G-8	572	17,758	31.0	17,695	17,700	0.4		5,145	4,123	24.8	12,613	13,572	−7.1	29.0	23.3
Washington	G-12	568	19,557	34.4	20,055	19,822	−2.5	1.2	5,902	5,227	12.9	13,655	14,828	−7.9	30.2	26.1
Wayne	I-9	532	11,737	22.1	13,308	13,787	−11.8	−3.5				11,737	13,308	−11.8		
Webster	D-7	718	44,241	61.6	41,521	40,425	6.6	2.7	25,115	22,904	9.7	19,126	18,617	2.7	56.8	55.2
Winnebago	A-8	402	13,450	33.5	13,972	13,143	−3.7	6.3	2,766	2,545	8.7	10,684	11,427	−6.5	20.6	18.2
Winneshiek	A-12	688	21,639	31.5	22,263	21,630	−2.8	2.9	6,060	5,303	14.3	15,579	16,960	−8.1	28.0	23.8
Woodbury	D-2	871	103,917	119.3	103,627	101,669	0.3	1.9	83,991	82,364	2.0	19,926	21,263	−6.3	80.8	79.5
Worth	A-9	401	11,068	27.6	11,449	11,164	−3.3	2.6				11,068	11,449	−3.3		
Wright	C-7	577	19,652	34.1	20,038	20,216	−1.9	−0.9	7,326	6,995	4.7	12,326	13,043	−5.5	37.3	34.9

[1] Part of Sarpy County, Nebr., annexed to Pottawattamie in 1943.

Table 6.—POPULATION OF COUNTIES BY MINOR CIVIL DIVISIONS: 1930 TO 1950

[Minor civil division figures for 1940 and 1930 do not necessarily add to county totals. Figures for 1940 and 1930 not available for places incorporated subsequent to Apr. 1, 1940. Boundary changes between 1940 and 1950 given in footnotes; for changes between 1930 and 1940, see reports of 16th Census (1940), *Population*, Vol. I, pp. 367-378. Total population of a place located within 2 or more minor civil divisions appears in table 7]

County and minor civil division	1950	1940	1930
Adair County	12,292	13,196	13,891
Adair township	807	863	930
Adair town (part)	*807*	*863*	*930*
Bridgewater township	315	336	362
Bridgwater town	*296*	*302*	*327*
Eureka township	395	467	463
Grand River township	431	518	522
Greenfield township	2,169	1,950	1,920
Greenfield town	*2,102*	*1,869*	*1,837*
Grove township	505	611	594
Harrison township	483	578	608
Jackson township	434	489	574
Jefferson township	506	566	591
Lee township	390	411	455
Lincoln township	484	591	602
Orient township	871	918	1,008
Orient town	*427*	*442*	*433*
Prussia township	463	511	574
Richland township	532	542	589
Stuart township	398	466	423
Stuart city (part)	*398*	*466*	*423*
Summerset township	1,316	1,328	1,369
Fontanelle town	*812*	*797*	*833*
Summit township	410	501	541
Union township	452	497	577
Walnut township	529	629	657
Casey town (part)	*57*	*81*	*85*
Washington township	402	424	532
Adams County	8,753	10,156	10,437
Carl township	445	543	589
Colony township	493	510	619
Douglas township	739	1,144	893
Carbon town	*282*	*383*	*266*
Grant township	427	509	600
Jasper township	786	825	865
Corning city (part)	*71*	*55*	*61*
Lincoln township	430	530	564
Mercer township	396	459	519
Nodaway township	728	905	1,010
Nodaway town	*233*	*270*	*334*
Prescott township	768	880	923
Prescott town	*372*	*400*	*442*
Adams County—Con.			
Quincy township	2,601	2,762	2,597
Corning city (part)	*2,033*	*2,107*	*1,965*
Union township	414	463	547
Washington township	526	626	711
Allamakee County	16,351	17,184	16,328
Center township	521	606	595
Fairview township	228	307	313
Franklin township	671	805	726
French Creek township	305	372	378
Hanover township	350	430	434
Iowa township	848	921	929
New Albin town	*568*	*602*	*556*
Jefferson township	734	767	693
Lafayette township	523	542	631
Lansing township	2,023	1,953	1,940
Lansing town	*1,636*	*1,388*	*1,321*
Linton township	462	499	552
Ludlow township	703	739	752
Makee township	3,946	3,821	3,328
Waukon city	*3,158*	*2,972*	*2,526*
Paint Creek township	777	913	890
Waterville town	*199*	*253*	*222*
Post township	1,978	1,839	1,719
Postville town	*1,343*	*1,194*	*1,060*
Taylor township	561	800	693
Harpers Ferry town	*252*	*361*	*289*
Union City township	479	472	497
Union Prairie township	674	753	613
Waterloo township	568	645	645
Appanoose County	19,683	24,245	24,835
Bellair township [1]	981	1,473	1,658
Numa town (part)	*212*	*276*	*364*
Caldwell township	840	1,194	1,162
Exline town	*542*	*481*	*437*
Center township	7,625	8,413	8,147
Centerville city	*7,625*	*8,413*	*8,147*
Chariton township	295	351	416
Douglas township	275	330	372
Franklin township	327	436	411
Independence township	386	516	571
Johns township	558	784	743
Plano town	*106*	*209*	*153*
Lincoln township	443	639	571
Numa town (part)	*36*	*40*	*35*
Appanoose County—Con.			
Pleasant township	1,264	1,598	1,738
Cincinnati town	*703*	*859*	*911*
Sharon township	285	361	387
Taylor township	1,005	1,112	1,070
Moravia town	*652*	*731*	*684*
Udell township	601	739	740
Udell town	*96*	*137*	*151*
Unionville town	*204*	*253*	*221*
Union township	252	301	331
Vermilion township	619	758	791
Walnut township	2,036	2,942	3,020
Mystic city [1]	*1,233*	*1,822*	*1,884*
Rathbun town	*229*	*352*	*299*
Washington township	1,326	1,515	1,761
Moulton town (part)	*879*	*1,019*	*1,299*
Wells township	565	783	946
Moulton town (part)	*106*	*162*	*177*
Audubon County	11,579	11,790	12,264
Audubon township	592	652	727
Cameron township	479	519	571
Douglas township	584	624	669
Exira township	1,830	1,838	1,822
Brayton town (part)	*156*	*156*	*147*
Exira town	*1,129*	*1,046*	*937*
Greeley township	501	501	605
Hamlin township	696	802	830
Leroy township	3,502	3,150	3,001
Audubon city	*2,808*	*2,400*	*2,255*
Lincoln township	668	760	855
Gray town	*183*	*182*	*194*
Melville township	454	527	535
Oakfield township	676	778	808
Brayton town (part)	*83*	*81*	*89*
Sharon township	1,031	1,053	1,131
Kimballton town	*428*	*349*	*378*
Viola township	557	586	650
Benton County	22,656	22,879	22,851
Belle Plaine township	3,056	3,202	3,239
Belle Plaine city	*3,056*	*3,202*	*3,239*
Benton township	335	394	390
Big Grove township	557	606	602
Bruce township	465	505	528
Canton township	467	483	507

[1] APPANOOSE.—Mystic city returned in 1940 as in Bellair and Walnut townships.

Table 6.—POPULATION OF COUNTIES BY MINOR CIVIL DIVISIONS: 1930 TO 1950—Con.

County and minor civil division	1950	1940	1930
Benton County—Con.			
Cedar township	797	826	887
Mount Auburn town	*216*	*223*	*196*
Eden township	537	535	564
Eldorado township	833	844	924
Newhall town	*366*	*330*	*336*
Florence township	1,064	1,072	1,121
Norway town	*441*	*407*	*448*
Fremont township	946	913	950
Atkins town	*387*	*330*	*314*
Harrison township	461	477	460
Homer township	481	514	560
Iowa township	536	533	629
Luzerne town (part)	*45*	*39*	*46*
Jackson township	1,014	1,057	1,013
Garrison town	*467*	*459*	*432*
Kane township	954	1,048	1,139
Keystone town	*438*	*466*	*499*
Leroy township	1,099	1,090	1,168
Blairstown town	*523*	*525*	*488*
Luzerne town (part)	*141*	*96*	*103*
Monroe township	505	529	571
Polk township	1,236	1,173	1,152
Urbana town	*414*	*397*	*354*
St. Clair township	651	636	694
Shellsburg township	632	552	546
Shellsburg town	*632*	*552*	*546*
Taylor township	713	681	717
Union township	1,010	1,046	1,118
Van Horne town	*511*	*551*	*527*
Vinton township	4,307	4,163	3,372
Vinton city	*4,307*	*4,163*	*3,372*
Black Hawk County	**100,448**	**79,946**	**69,146**
Barclay township	646	691	642
Bennington township	629	721	680
Big Creek township	2,075	1,897	1,855
La Porte City town	*1,770*	*1,594*	*1,470*
Black Hawk township	1,169	1,082	1,091
Hudson town	*613*	*492*	*470*
Cedar township	985	768	588
Cedar Falls township [2]	15,759	10,457	8,131
Cedar Falls city (part) [2]	*14,041*	*9,349*	*7,362*
Eagle township	590	609	610
East Waterloo township [2]	37,164	29,900	25,875
Evansdale town (part) [2]	*3,324*	-------	-------
Waterloo city (part) [2]	*32,875*	*27,184*	*24,539*
Fox township	730	761	755
Lester township	1,070	1,034	976
Dunkerton town	*409*	*360*	*327*
Lincoln township	582	564	661
Mt. Vernon township [2]	1,014	969	867
Waterloo city (part) [2]	*31*	-------	-------
Orange township [2]	1,108	933	839
Waterloo city (part) [2]	*362*	-------	-------
Poyner township	1,844	1,497	1,238
Evansdale town (part) [2]	*247*	-------	-------
Gilbertville town	*399*	*259*	*241*
Spring Creek township	441	497	488
Union township	428	427	407
Washington township	1,036	446	388
Janesville town (part)	*36*	*19*	*27*
Waterloo township [2]	33,178	26,693	23,046
Castle Hill town	*425*	*294*	*254*
Cedar Falls city (part) [2]	*293*	-------	-------
Waterloo city (part) [2]	*31,930*	*24,559*	*21,652*
Boone County	**28,139**	**29,782**	**29,271**
Amaqua township	605	704	711
Beaver town	*114*	*126*	*111*
Beaver township	445	501	529
Berkley town (part)	*4*	-------	*5*
Cass township	2,038	1,892	1,228
Colfax township	589	656	701
Luther town (part)	*2*	*7*	*5*
Des Moines township	13,546	13,767	13,264
Boone city	*12,164*	*12,373*	*11,886*
Dodge township	1,076	1,224	1,242
Fraser town (part)	*198*	*248*	*275*
Douglas township	1,862	2,165	2,135
Madrid city (part)	*1,483*	*1,720*	*1,683*
Garden township	922	1,102	1,186
Madrid city (part)	*346*	*354*	*378*
Sheldahl town (part)	*19*	*27*	*34*
Grant township	794	853	905
Boxholm town	*304*	*285*	*280*
Harrison township	602	693	743
Jackson township	632	681	777
Marcy township	891	1,012	1,093
Ogden town (part)	*112*	*135*	*143*
Peoples township	533	566	678
Pilot Mound township	546	589	663
Fraser town (part)	*10*	*7*	*22*
Pilot Mound town	*246*	*282*	*274*
Boone County—Con.			
Union township	640	794	870
Berkley town (part)	*67*	*105*	*77*
Worth township	536	573	646
Luther town (part)	*129*	*198*	*132*
Yell township	1,882	2,010	1,900
Fraser town (part)	*11*	*8*	*12*
Ogden town (part)	*1,374*	*1,378*	*1,236*
Bremer County	**18,884**	**17,932**	**17,046**
Dayton township	691	715	761
Douglas township	749	727	768
Franklin township	650	655	690
Frederika township	513	592	550
Frederika town	*210*	*236*	*204*
Fremont township	1,801	1,688	1,600
Tripoli town	*1,124*	*1,001*	*891*
Jackson township	830	793	764
Janesville town (part)	*409*	*347*	*304*
Jefferson township	1,201	1,091	1,034
Denver town	*635*	*556*	*500*
Lafayette township	563	650	686
LeRoy township	347	367	401
Maxfield township	1,276	1,310	1,296
Readlyn town	*468*	*426*	*385*
Polk township	1,154	1,209	1,115
Plainfield town	*387*	*362*	*293*
Sumner township	1,911	1,752	1,561
Sumner town	*1,911*	*1,752*	*1,561*
Sumner No. 2 township	554	588	591
Warren township	858	928	887
Washington township	662	711	690
Waverly township	5,124	4,156	3,652
Waverly city	*5,124*	*4,156*	*3,652*
Buchanan County	**21,927**	**20,991**	**19,550**
Buffalo township	908	949	902
Aurora town (part)	*186*	*221*	*244*
Stanley town	*158*	*185*	*138*
Byron township	1,175	1,102	1,080
Winthrop town	*604*	*546*	*496*
Cono township	606	540	562
Fairbank township	1,412	1,339	1,277
Fairbank town (part)	*617*	*594*	*571*
Fremont township	529	594	577
Hazleton township	1,312	1,269	1,251
Hazleton town	*550*	*536*	*499*
Homer township	788	806	801
Rowley town	*249*	*233*	*205*
Jefferson township	915	987	1,018
Brandon town	*319*	*324*	*308*
Liberty township	959	1,048	985
Quasqueton town	*374*	*400*	*342*
Madison township	1,274	1,239	1,151
Aurora town (part)	*39*	*55*	*37*
Lamont town	*574*	*589*	*521*
Middlefield township	502	545	541
Newton township	611	622	602
Perry township	2,063	1,600	1,464
Jesup town	*1,158*	*902*	*736*
Sumner township	474	507	523
Washington township	7,805	7,258	6,265
Independence city	*4,865*	*4,342*	*3,691*
Westburg township	594	586	551
Buena Vista County	**21,113**	**19,838**	**18,667**
Barnes township	1,117	1,230	1,186
Linn Grove town	*320*	*402*	*360*
Rembrandt town	*296*	*302*	*203*
Brooke township	415	447	445
Coon township	519	563	607
Elk township	536	532	603
Fairfield township	1,332	1,476	1,225
Albert City town	*736*	*759*	*568*
Grant township	598	652	679
Hayes township	546	518	443
Lakeside town (part)	*95*	*23*	-------
Lee township	557	599	629
Lincoln township	462	510	538
Maple Valley township	550	540	605
Newell township	1,374	1,425	1,405
Newell town	*384*	*854*	*812*
Nokomis township	1,929	1,839	1,907
Alta town	*1,348*	*1,269*	*1,297*
Poland township	1,158	1,185	1,244
Marathon town	*565*	*597*	*573*
Providence township	590	635	646
Scott township	531	487	604
Sioux Rapids township	1,010	1,056	958
Sioux Rapids town	*1,010*	*1,056*	*958*
Storm Lake township [3]	7,219	5,450	4,335
Lakeside town (part)	*124*	*80*	-------
Storm Lake city [3]	*6,954*	*5,274*	*4,157*
Washington township	670	694	608
Truesdale town	*158*	*135*	*116*
Butler County	**17,394**	**17,986**	**17,617**
Albion township	1,619	1,658	1,563
Parkersburg town (part)	*1,085*	*1,028*	*878*
Beaver township	1,214	1,231	1,159
New Hartford town	*584*	*548*	*500*
Bennezette township	679	756	742
Aredale town	*204*	*225*	*204*
Butler township	1,562	1,620	1,621
Clarksville town (part)	*971*	*1,000*	*973*
Coldwater township	2,008	1,978	1,961
Greene town	*1,347*	*1,308*	*1,268*
Dayton township	608	635	632
Fremont township	588	644	678
Jackson township	864	969	908
Allison town (part)	*14*	*9*	*7*
Clarksville town (part)	*239*	*240*	*170*
Jefferson township	537	584	578
Madison township	614	690	693
Monroe township [4]	1,521	1,458	1,460
Aplington town	*702*	*588*	*622*
Parkersburg town (part) [4]	*215*	*232*	*168*
Pittsford township	1,304	1,404	1,340
Bristow town (part)	*49*	*56*	*48*
Dumont town	*718*	*762*	*698*
Ripley township	474	541	602
Shell Rock township	1,560	1,518	1,414
Shell Rock town	*1,013*	*925*	*806*
Washington township	635	731	764
West Point township	1,607	1,569	1,502
Allison town (part)	*757*	*699*	*696*
Bristow town (part)	*264*	*262*	*245*
Calhoun County	**16,925**	**17,584**	**17,605**
Butler township	1,595	1,542	1,588
Jolley town	*195*	*161*	*174*
Pomeroy town (part)	*847*	*789*	*702*
Calhoun township	406	444	451
Cedar township	807	907	915
Rinard town	*115*	*143*	*140*
Somers town	*217*	*213*	*199*
Center township	1,125	1,174	1,190
Rockwell City (part)	*485*	*475*	*412*
Elm Grove township	562	592	624
Yetter town	*121*	*135*	*114*
Garfield township	508	558	627
Lytton town (part)	*43*	*30*	*42*
Greenfield township	607	715	705
Knierim town	*133*	*159*	*121*
Jackson township	519	554	584
Lake City township	2,308	2,216	2,012
Lake City	*2,308*	*2,216*	*2,012*
Lake Creek township	483	549	599
Lincoln township	2,147	1,993	2,020
Manson town	*1,622*	*1,429*	*1,382*
Logan township	446	512	557
Reading township	854	936	942
Farnhamville town	*399*	*425*	*305*
Sherman township	582	594	621
Pomeroy town (part)	*21*	*54*	*54*
Twin Lakes township	2,327	2,477	2,285
Rockwell City (part)	*1,848*	*1,916*	*1,696*
Union township	1,130	1,238	1,282
Lohrville town	*698*	*776*	*776*
Williams township	519	583	603
Carroll County	**23,065**	**22,770**	**22,326**
Arcadia township	1,026	1,054	1,087
Arcadia town	*425*	*410*	*391*
Carroll township	6,168	5,330	4,642
Carroll city (part)	*6,168*	*5,330*	*4,642*
Eden township	962	1,024	1,083
Templeton town	*385*	*390*	*428*
Ewoldt township	532	569	601
Glidden township	1,714	1,653	1,670
Glidden town	*996*	*941*	*854*
Ralston town (part)	*149*	*187*	*173*
Grant township	656	695	757
Carroll city (part)	*63*	*59*	*40*
Lidderdale town (part)	*18*	*22*	*37*
Jasper township	763	844	898
Lanesboro town	*280*	*289*	*270*
Kniest township	829	866	907
Breda town (part)	*2*	*3*	-------
Maple River township	772	866	874
Newton township	1,010	1,007	978
Dedham town	*360*	*392*	*327*
Pleasant Valley township	652	741	752
Willey town	*94*	*86*	*93*
Richland township	434	513	555
Roselle township	978	1,061	1,058
Halbur town	*235*	*209*	*192*
Sheridan township	776	778	797
Lidderdale town (part)	*162*	*186*	*174*
Union township	2,297	2,182	2,025
Coon Rapids town	*1,676*	*1,533*	*1,303*

[2] BLACK HAWK.—Parts of Cedar Falls township annexed to Cedar Falls city in 1945, 1946, and 1947. Parts of Waterloo township annexed to Cedar Falls city in 1945, 1946, and 1948 Evansdale town incorporated in 1947. Parts of the following townships annexed to Waterloo city: East Waterloo in 1945, 1947, and 1949; Mt. Vernon in 1947; Orange in 1948 and 1949; Waterloo in 1947, 1948, and 1949.

[3] BUENA VISTA.—Parts of Storm Lake township annexed to Storm Lake city in 1940 and 1947.

[4] BUTLER.—Part of Monroe township annexed to Parkersburg town in 1949.

Table 6.—POPULATION OF COUNTIES BY MINOR CIVIL DIVISIONS: 1930 TO 1950—Con.

County and minor civil division	1950	1940	1930
Carroll County—Con.			
Warren township	1,801	1,748	1,817
Manning town	*1,801*	*1,748*	*1,817*
Washington township	549	593	628
Wheatland township	1,146	1,247	1,197
Breda town (part)	*504*	*529*	*481*
Cass County	18,532	18,647	19,422
Atlantic township [5]	6,480	5,802	5,585
Atlantic city [5]	*6,480*	*5,802*	*5,585*
Bear Grove township	466	551	573
Benton township	443	518	607
Brighton township	648	735	815
Marne town	*214*	*245*	*255*
Cass township	994	1,059	1,145
Lewis town	*511*	*557*	*589*
Edna township	375	461	587
Franklin township	720	787	804
Wiota town	*227*	*246*	*225*
Grant township	1,609	1,675	1,742
Anita town	*1,112*	*1,088*	*1,106*
Grove township [5]	677	637	627
Lincoln township	490	499	564
Massena township	967	986	1,072
Massena town	*459*	*479*	*475*
Noble township	606	655	692
Pleasant township	1,675	1,659	1,807
Griswold town	*1,149*	*1,132*	*1,139*
Pymosa township	549	572	624
Union township	960	1,047	1,106
Cumberland town	*493*	*578*	*595*
Victoria township	398	500	564
Washington township	475	504	508
Cedar County	16,910	16,884	16,760
Cass township	387	477	456
Center township	3,657	3,557	3,267
Tipton city	*2,633*	*2,518*	*2,145*
Dayton township	1,332	1,249	1,267
Clarence town	*791*	*685*	*659*
Fairfield township	504	494	518
Farmington township	1,718	1,460	1,446
Durant town	*1,075*	*810*	*733*
Fremont township	1,119	1,247	1,187
Mechanicsville town (part)	*103*	*195*	*112*
Stanwood town	*547*	*569*	*531*
Gower township	559	576	551
Inland township	943	934	995
Bennett town	*357*	*352*	*305*
Iowa township	511	584	606
Linn township	256	258	290
Massillon township	594	636	682
Pioneer township	1,192	1,106	1,165
Mechanicsville town (part)	*747*	*626*	*669*
Red Oak township	338	357	364
Rochester township	470	470	476
Springdale township	1,675	1,704	1,593
West Branch town	*769*	*719*	*652*
Springfield township	1,233	1,326	1,445
Lowden town	*642*	*645*	*697*
Sugar Creek township	422	449	446
Cerro Gordo County	46,053	43,845	38,476
Bath township	559	607	614
Clear Lake township [6]	1,288	1,004	822
Clear Lake City township [6]	4,977	3,764	3,066
Clear Lake city [6]	*4,977*	*3,764*	*3,066*
Dougherty township	638	729	754
Dougherty town	*212*	*215*	*215*
Falls township	1,187	1,288	1,156
Plymouth town	*395*	*427*	*388*
Rock Falls town	*139*	*153*	*109*
Geneseo township	1,198	1,203	1,213
Rockwell town	*753*	*779*	*750*
Grant township	586	654	655
Grimes township	1,170	1,146	1,124
Meservey town	*297*	*282*	*255*
Thornton town (part)	*382*	*342*	*326*
Lake township	690	745	688
Lime Creek township	950	944	812
Lincoln township	461	580	585
Mason township [6]	1,565	1,115	696
Central Heights town [6]	*766*	------	------
Mason City township [6]	27,980	27,080	23,304
Mason City [6]	*27,980*	*27,080*	*23,304*
Mount Vernon township	575	537	550
Owen township	501	574	604
Pleasant Valley township	691	760	754
Swaledale town	*205*	*204*	*178*
Thornton town (part)	*59*	*56*	*57*
Portland township	567	631	622
Union township	464	475	457
Cherokee County	19,052	19,258	18,737
Afton township	540	596	566
Amherst township	552	563	627
Cedar township	617	665	723
Larrabee town	*158*	*189*	*189*
Cherokee township	8,132	7,923	6,913
Cherokee city	*7,705*	*7,469*	*6,448*
Diamond township	474	544	548
Grand Meadow township	544	560	640
Liberty township	584	599	624
Marcus township	1,801	1,721	1,736
Marcus town	*1,268*	*1,206*	*1,188*
Pilot township	455	483	463
Pitcher township	1,240	1,224	1,238
Aurelia town	*807*	*752*	*723*
Rock township	482	544	634
Sheridan township	978	1,053	1,125
Cleghorn town	*246*	*236*	*238*
Meriden town	*164*	*200*	*188*
Silver township	494	531	590
Spring township	378	442	463
Tilden township	492	470	521
Willow township	1,289	1,340	1,326
Quimby town	*398*	*363*	*318*
Washta town	*403*	*442*	*448*
Chickasaw County	15,228	15,227	14,637
Bradford township	2,345	2,209	2,099
Nashua town	*1,609*	*1,439*	*1,363*
Chickasaw township	1,175	1,231	1,154
Bassett town	*126*	*147*	*149*
Ionia town	*301*	*285*	*246*
Dayton township	1,539	1,443	1,342
New Hampton city (part)	*970*	*838*	*780*
Deerfield township	775	839	877
Dresden township	909	898	909
Fredericksburg town (part)	*305*	*324*	*277*
Fredericksburg township	913	890	880
Fredericksburg town (part)	*336*	*325*	*290*
Jacksonville township	787	958	967
New Hampton township	3,039	2,832	2,468
New Hampton city (part)	*2,353*	*2,095*	*1,728*
Richland township	543	607	592
Stapleton township	1,136	1,116	1,064
Lawler town	*539*	*542*	*476*
Utica township	819	911	971
Washington township	1,248	1,293	1,314
Alta Vista town	*312*	*333*	*293*
North Washington town	*159*	*188*	*110*
Clarke County	9,369	10,233	10,384
Doyle township	491	589	659
Franklin township	386	484	517
Fremont township	431	486	448
Green Bay township	393	492	569
Jackson township	620	816	816
Woodburn town	*255*	*324*	*305*
Knox township	404	481	525
Liberty township	429	496	575
Madison township	360	428	500
Osceola township	451	512	559
Osceola City township	3,422	3,281	2,871
Osceola city	*3,422*	*3,281*	*2,871*
Troy township	1,170	1,281	1,314
Murray town	*767*	*857*	*828*
Ward township	405	462	493
Washington township	407	425	538
Clay County	18,103	17,762	16,107
Clay township	1,025	999	1,004
Royal town	*405*	*426*	*410*
Douglas township	502	547	595
Freeman township	779	855	829
Dickens town	*311*	*378*	*333*
Garfield township	770	792	793
Webb town	*235*	*254*	*240*
Gillett Grove township	762	854	813
Greenville town	*173*	*169*	*168*
Herdland township	490	531	570
Lake township	480	535	442
Lincoln township	659	650	651
Fossie town	*112*	*95*	*85*
Logan township	405	447	506
Lone Tree township	936	980	907
Everly town	*547*	*523*	*482*
Meadow township	574	620	634
Peterson township	1,071	1,173	1,120
Peterson town	*589*	*603*	*598*
Riverton township	527	533	541
Clay County—Con.			
Sioux township	607	527	522
Spencer township	7,446	6,599	5,019
Spencer city	*7,446*	*6,599*	*5,019*
Summit township	655	674	604
Fostoria town	*147*	*136*	*142*
Waterford township	415	446	497
Clayton County	22,522	24,334	24,559
Boardman township	2,155	2,204	1,907
Elkader town	*1,584*	*1,556*	*1,383*
Buena Vista township	343	481	523
North Buena Vista town	*148*	*203*	*183*
Cass township	1,842	1,880	1,806
Strawberry Point town	*1,247*	*1,223*	*1,128*
Clayton township	521	596	644
Clayton town	*136*	*161*	*162*
Cox Creek township	669	855	917
Littleport town (part)	*91*	*115*	*149*
Elk township	552	662	677
Farmersburg township	809	875	887
Farmersburg town (part)	*255*	*285*	*264*
Garnavillo township	995	936	846
Garnavillo town	*581*	*461*	*365*
Giard township	701	730	752
Grand Meadow township	606	667	633
Highland township	498	539	490
Jefferson township	2,550	2,570	2,650
Guttenberg town	*1,912*	*1,860*	*1,918*
Osterdock town (part)	*19*	*27*	*19*
Lodomillo township	994	1,085	1,077
Edgewood town (part)	*316*	*381*	*301*
Mallory township	574	698	805
Osterdock town (part)	*42*	*51*	*73*
Marion township	601	765	791
Mendon township	2,364	2,757	2,888
McGregor town	*1,133*	*1,309*	*1,299*
Marquette town	*641*	*747*	*814*
Millville township	533	637	750
Monona township	2,212	2,088	2,083
Luana town	*220*	*204*	*186*
Monona town	*1,346*	*1,191*	*1,163*
Read township	465	504	547
Sperry township	922	984	987
Volga City town	*423*	*429*	*417*
Volga township	871	1,014	1,018
Elkport town	*99*	*130*	*116*
Garber town	*153*	*158*	*120*
Littleport town (part)	*48*	*55*	*54*
Wagner township	745	807	821
Farmersburg town (part)	*8*	*11*	*11*
St. Olaf town	*158*	*191*	*174*
Clinton County	49,664	44,722	44,377
Bloomfield township	998	1,046	1,117
Delmar town	*415*	*434*	*480*
Brookfield township	659	687	695
Camanche township	1,662	1,236	1,159
Camanche town	*1,212*	*814*	*728*
Center township	732	711	735
Clinton township [7]	30,379	26,270	25,726
Clinton city [7]	*30,379*	*26,270*	*25,726*
Deep Creek township	783	779	820
Goose Lake town	*148*	*145*	*128*
DeWitt township	3,552	3,099	2,044
DeWitt city	*2,644*	*2,205*	*2,041*
Eden township	850	797	850
Low Moor town	*279*	*252*	*271*
Elk River township	949	978	994
Andover town	*80*	*72*	*76*
Grant township	581	535	525
Hampshire township	568	577	581
Liberty township	581	602	592
Toronto town	*165*	*142*	*113*
Lincoln township [7]	555	612	542
Olive township	1,000	1,024	1,051
Calamus town	*381*	*384*	*374*
Orange township	1,036	1,038	974
Grand Mound town	*526*	*526*	*438*
Sharon township	1,123	1,062	1,120
Lost Nation town	*557*	*493*	*493*
Spring Rock township	1,078	1,084	1,154
Wheatland town	*568*	*535*	*539*
Spring Valley township	357	310	436
Washington township	552	584	629
Waterford township	1,008	979	1,055
Charlotte town	*427*	*393*	*407*
Welton township	661	712	678
Welton town	*93*	*100*	*80*

[5] CASS.—Part of Grove township annexed to Atlantic township, coextensive with Atlantic city, in 1946.

[6] CERRO GORDO.—Parts of Clear Lake township annexed to Clear Lake City township, coextensive with Clear Lake city, in 1947 and 1948. Part of Mason township returned as part of Mason City township in 1940. Part of Mason township annexed to Mason City township, coextensive with Mason City, in 1945. Central Heights town incorporated in 1949.

[7] CLINTON.—Part of Lincoln township annexed to Clinton city, coextensive with Clinton township, in 1945.

Table 6.—POPULATION OF COUNTIES BY MINOR CIVIL DIVISIONS: 1930 TO 1950—Con.

County and minor civil division	1950	1940	1930
Crawford County	19,741	20,538	21,028
Boyer township	493	585	665
Charter Oak township	1,258	1,337	1,327
Charter Oak town	*710*	*776*	*688*
Denison township	5,161	5,096	4,499
Denison city	*4,554*	*4,361*	*3,905*
East Boyer township	448	472	534
Goodrich township	524	553	654
Hanover township	551	612	636
Hayes township	495	522	600
Iowa township	661	623	696
Aspinwall town	*107*	*88*	*107*
Jackson township	463	503	588
Milford township	795	897	916
Deloit town	*235*	*281*	*280*
Morgan township	497	522	585
Nishnabotny township	1,549	1,584	1,652
Manilla town	*1,035*	*1,040*	*1,082*
Otter Creek township	1,566	1,433	1,530
Kiron town	*255*	*200*	*259*
Schleswig town	*751*	*628*	*638*
Paradise township	609	699	792
Arion town (part)	*67*	*98*	*89*
Soldier township	662	657	679
Ricketts town	*166*	*167*	*157*
Stockholm township	541	588	621
Union township	1,160	1,368	1,376
Arion town (part)	*153*	*173*	*180*
Dow City town	*524*	*642*	*588*
Washington township	525	630	700
Buck Grove town	*67*	*80*	*86*
West Side township	1,322	1,376	1,417
Vail town	*532*	*576*	*622*
Westside town	*393*	*373*	*341*
Willow township	461	481	561
Dallas County	23,661	24,649	25,493
Adams township	618	690	721
Adel township	3,348	3,279	3,200
Adel town	*1,799*	*1,740*	*1,660*
Dallas Center town (part)	*899*	*844*	*824*
Beaver township	708	758	776
Bouton town	*159*	*162*	*141*
Boone township	631	661	675
Colfax township	543	560	654
Dallas township	734	756	809
Dawson town	*286*	*289*	*262*
Des Moines township	1,674	1,947	2,597
Woodward town	*908*	*895*	*901*
Grant township	1,004	1,094	891
Granger town	*300*	*324*	*319*
Lincoln township	523	537	635
Linn township	831	941	1,015
Linden town	*290*	*298*	*314*
Spring Valley township [8]	6,862	6,691	6,628
Perry city [8]	*6,174*	*5,977*	*5,881*
Sugar grove township	1,016	962	1,014
Dallas Center town (part)	*45*	*21*	*28*
Minburn town	*353*	*335*	*328*
Union township	2,177	2,403	2,390
Dexter town	*643*	*760*	*748*
Redfield town	*892*	*898*	*870*
Van Meter township	1,219	1,337	1,451
De Soto town	*280*	*274*	*319*
Van Meter town	*364*	*436*	*400*
Walnut township	1,222	1,381	1,400
Waukee town	*501*	*473*	*445*
Washington township	551	652	637
Davis County	9,959	11,136	11,150
Bloomfield township	2,688	2,732	2,226
Bloomfield city	*2,688*	*2 732*	*2,226*
Cleveland township	560	615	662
Drakesville township	395	440	390
Drakesville town	*222*	*252*	*190*
Fabius township	394	515	543
Fox River township	366	437	484
Grove township	473	601	679
Lick Creek township	811	910	839
Floris town	*215*	*247*	*209*
Marion township	332	462	491
Perry township	340	404	429
Prairie township	636	684	696
Pulaski town	*381*	*400*	*376*
Roscoe township	262	292	308
Salt Creek township	475	530	551
Soap Creek township	498	538	611
Davis County—Con.			
Union township	557	679	751
West Grove township	526	543	661
Wyacondah township	646	754	829
Decatur County	12,601	14,012	14,903
Bloomington township	317	477	535
Burrell township	616	850	872
Davis City town (part)	*298*	*366*	*330*
Center township	561	622	717
Decatur township	618	783	835
Decatur City town	*196*	*275*	*282*
Eden township	504	623	691
Fayette township	298	307	337
Franklin township	663	771	901
Weldon town	*229*	*250*	*298*
Garden Grove township	935	1,130	1,193
Garden Grove town	*417*	*558*	*558*
LeRoy town	*91*	*129*	*142*
Grand River township	277	382	345
Hamilton township	461	555	594
Pleasanton town	*130*	*180*	*177*
High Point township	415	485	583
Lamoni township	2,196	1,567	1,739
Lamoni town	*2,196*	*1,567*	*1,739*
Leon township	2,139	2,307	2,006
Leon city	*2,139*	*2,307*	*2,006*
Long Creek township	780	908	966
VanWert town	*318*	*383*	*369*
Morgan township	214	311	335
New Buda township	435	527	626
Davis City town (part)	*139*	*190*	*218*
Richland township	801	914	1,085
Grand River town	*350*	*374*	*395*
Woodland township	371	493	543
Delaware County	17,734	18,487	18,122
Adams township	922	902	951
Ryan town (part)	*341*	*321*	*348*
Bremen township	866	906	1,019
Dyersville city (part)	*75*	*50*	*76*
Coffins Grove township	711	803	808
Masonville town	*153*	*176*	*207*
Colony township	1,053	1,047	1,105
Colesburg town	*326*	*306*	*340*
Delaware township	4,645	4,407	4,035
Manchester city	*3,987*	*3,762*	*3,413*
Delhi township	948	1,065	1,068
Delhi town	*383*	*421*	*399*
Elk township	947	1,077	1,043
Greeley town	*360*	*403*	*343*
Hazel Green township	679	744	743
Ryan town (part)	*21*	*20*	*21*
Honey Creek township	1,024	1,069	1,020
Edgewood town (part)	*380*	*385*	*337*
Milo township	613	664	696
North Fork township	596	659	656
Oneida township	1,516	1,598	1,514
Delaware town	*192*	*198*	*165*
Earlville town	*661*	*687*	*615*
Oneida town	*75*	*84*	*101*
Prairie township	569	591	549
Richland township	692	787	818
Dundee town	*176*	*193*	*190*
South Fork township	1,459	1,627	1,549
Hopkinton town	*731*	*841*	*758*
Union township	494	541	548
Des Moines County	42,056	36,804	38,162
Augusta township	214	362	355
Benton township	652	673	691
Burlington township	30,575	25,792	26,716
Burlington city (part) [9]	*30,575*	*25,792*	*26,716*
Concordia township [9]	296	286	291
Danville township	1,771	1,053	1,143
Danville town	*450*	*309*	*327*
Middletown town (part)	*212*	*125*	*124*
Flint River township	3,143	2,557	2,548
Burlington city (part)	*38*	*40*	*39*
Middletown town (part)	*17*	*9*	*2*
West Burlington town	*1,614*	*1,323*	*1,333*
Franklin township	665	758	837
Huron township	545	649	703
Jackson township	225	242	252
Pleasant Grove township	517	480	594
Tama township	554	551	516
Union township	536	1,003	916
Washington township	700	693	875
Yellow Springs township	1,663	1,705	1,725
Mediapolis town	*834*	*806*	*798*
Dickinson County	12,756	12,185	10,982
Center Grove township	4,419	3,813	3,053
Arnolds Park town	*1,078*	*855*	*597*
Okoboji town (part)	*307*	*225*	*176*
Spirit Lake city (part) [10]	*2,315*	*2,023*	*1,697*
West Okoboji town (part)	*64*	*47*	-------
Diamond Lake township	435	488	485
Excelsior township	438	505	528
Lakeville township	741	625	586
Okoboji town (part)	*29*	*36*	-------
Wahpeton town	*127*	*73*	-------
West Okoboji town (part)	*94*	*70*	*112*
Lloyd township	859	917	893
Terril town	*425*	*452*	*416*
Milford township	996	973	963
Milford town (part)	*451*	*375*	*326*
Old Town [10]	*40*	-------	-------
Okoboji township	1,352	1,355	1,295
Milford town (part)	*924*	*827*	*736*
Richland township	468	510	527
Superior town (part)	*30*	*25*	*16*
Silver Lake township	1,252	1,192	1,081
Lake Park town	*924*	*828*	*708*
Spirit Lake township	801	702	521
Orleans town	*317*	*244*	*126*
Spirit Lake city (part) [10]	*152*	*138*	*81*
Superior town	572	619	578
Superior town (part)	*210*	*207*	*158*
Westport township	423	486	472
Dubuque County	71,337	63,768	61,214
Cascade township	1,106	1,086	1,133
Cascade town (part)	*575*	*569*	*508*
Center township	786	807	853
Centralia town (part)	*69*	*50*	-------
Graf town	*44*	*37*	-------
Concord township	899	816	820
Holy Cross town	*139*	*123*	*111*
Dodge township	1,034	1,004	1,073
Farley town (part)	*30*	*22*	*18*
Worthington town	*337*	*326*	*356*
Dubuque township [11]	4,146	3,073	2,899
Asbury town	*52*	*27*	-------
Sageville town (part) [11]	*42*	*41*	-------
Iowa township	575	631	595
Bankston town	*40*	*29*	-------
Jefferson township	1,168	1,050	1,120
Balltown town	*49*	*56*	-------
Sherrill town	*162*	*82*	-------
Julien township [11]	49,671	43,892	41,679
Dubuque city [11]	*49,671*	*43,892*	*41,679*
Liberty township	737	794	798
Luxemburg town	*120*	*124*	*105*
Mosalem township	601	568	532
New Wine township	3,309	3,137	3,047
Dyersville city (part)	*2,341*	*2,088*	*1,970*
New Vienna town	*204*	*229*	*229*
Peru township [11]	817	832	782
Durango town	*71*	*42*	-------
Sageville town (part) [11]	*76*	*25*	-------
Prairie Creek township	785	701	774
Bernard town	*149*	*111*	*123*
Table Mound township	1,120	1,006	870
Taylor township	2,009	1,854	1,814
Epworth town	*536*	*454*	*464*
Farley town (part)	*715*	*717*	*639*
Vernon township	838	788	733
Centralia town (part)	*9*	*7*	-------
Peosta town	*60*	*45*	-------
Washington township	636	606	665
Zwingle town (part)	*110*	*86*	*112*
Whitewater township	1,100	1,123	1,027
Cascade town (part)	*561*	*646*	*551*
Emmet County	14,102	13,406	12,856
Armstrong Grove township	1,413	1,446	1,376
Armstrong town	*948*	*937*	*767*
Center township	626	665	710
Gruver town	*135*	*138*	*126*
Denmark township	1,045	1,029	1,060
Ringsted town	*578*	*508*	*486*
Ellsworth township	445	456	489
Emmet township	380	382	353
Estherville township	7,361	6,259	5,612
Estherville city	*6,719*	*5,651*	*4,940*
High Lake township	651	775	738
Wallingford town (part)	*192*	*207*	*198*
Iowa Lake township	340	375	415
Jack Creek township	466	419	466
Lincoln township	450	511	527
Dolliver town	*130*	*179*	*158*
Swan Lake township	422	524	548
Twelve Mile Lake township	503	565	562
Wallingford town (part)	*37*	*26*	*27*

[8] DALLAS.—Part of Spring Valley township annexed to Perry city in 1948.
[9] DES MOINES.—Part of Concordia township annexed to Burlington township, coextensive with Burlington city, in 1947.
[10] DICKINSON.—Spirit Lake city returned in 1940 as a town. Old Town not returned separately in 1940.
[11] DUBUQUE.—Parts of Dubuque township annexed to Julien township, coextensive with Dubuque city, in 1946. Part of Peru township annexed to Sageville town in 1946.

Table 6.—POPULATION OF COUNTIES BY MINOR CIVIL DIVISIONS: 1930 TO 1950—Con.

County and minor civil division	1950	1940	1930
Fayette County	**28,294**	**29,151**	**29,145**
Auburn township	972	1,096	1,108
St. Lucas town	*158*	*158*	*168*
Banks township	642	629	671
Bethel township	591	605	642
Center township	735	845	790
Donnan town	*36*	*51*	*37*
Randalia town	*132*	*121*	*123*
Clermont township	1,109	1,179	1,211
Clermont town	*625*	*626*	*631*
Dover township	813	897	874
Eden township	1,028	1,163	1,138
Waucoma town	*385*	*430*	*425*
Fairfield township	1,244	1,373	1,424
Arlington town	*661*	*675*	*706*
Fayette township	1,469	1,162	1,083
Fayette town	*1,469*	*1,162*	*1,083*
Fremont township	875	954	1,004
Westgate town	*226*	*247*	*263*
Harlan township	1,091	1,115	1,065
Maynard town	*455*	*432*	*409*
Illyria township	873	1,003	1,009
Wadena town	*316*	*377*	*312*
Jefferson township	8,692	8,657	8,677
Oelwein city	*7,858*	*7,801*	*7,794*
Oran township	732	779	858
Fairbank town (part)	*36*	*37*	*58*
Pleasant Valley township	1,154	1,217	1,228
Elgin town	*642*	*638*	*610*
Putnam township	617	652	656
Scott township	528	550	550
Smithfield township	567	591	595
Union township	565	642	611
Westfield township	738	829	781
West Union township	2,141	2,059	2,056
West Union city	*2,141*	*2,059*	*2,056*
Windsor township	1,118	1,154	1,114
Hawkeye town	*511*	*544*	*530*
Floyd County	**21,505**	**20,169**	**19,524**
Cedar township	423	467	486
Charles City township	10,309	8,681	8,039
Charles City	*10,309*	*8,681*	*8,039*
Floyd township	1,173	1,102	1,083
Floyd town	*440*	*352*	*350*
Niles township	689	648	719
Colwell town	*122*	*93*	*87*
Pleasant Grove township	468	505	500
Riverton township	725	849	869
Rockford township	1,563	1,698	1,562
Rockford town	*979*	*1,054*	*996*
Rock Grove township	1,771	1,755	1,643
Nora Springs town	*1,257*	*1,198*	*1,070*
Rudd township	908	925	930
Rudd town	*398*	*410*	*429*
St. Charles township	1,224	1,213	1,255
Scott township	507	592	606
Ulster township	627	626	744
Union township	1,118	1,108	1,088
Marble Rock town	*470*	*660*	*441*
Franklin County	**16,268**	**16,379**	**16,382**
Clinton township	1,163	1,060	1,057
Sheffield town	*1,163*	*1,060*	*1,057*
Geneva township	725	771	807
Geneva town	*242*	*268*	*249*
Grant township	732	735	743
Hamilton township	518	520	576
Coulter town (part)	*2*	*3*	*5*
Ingham township	660	700	814
Hansell town	*190*	*183*	*172*
Lee township	563	596	693
Marion township	1,219	1,188	1,183
Coulter town (part)	*265*	*229*	*256*
Latimer town	*434*	*416*	*352*
Morgan township	870	910	935
Coulter town (part)	*4*	*4*	*5*
Dows town (part)	*198*	*202*	*188*
Mott township	506	556	504
Oakland township	719	804	863
Popejoy town	*201*	*199*	*207*
Osceola township	636	700	732
Ackley town (part)	*69*	*89*	*69*
Reeve township	563	616	618
Richland township	560	588	591
Ross township	665	705	719
Scott township	783	832	907
Alexander town	*278*	*324*	*334*
Washington township	4,432	4,006	3,473
Hampton city	*4,432*	*4,006*	*3,473*
West Fork township	468	556	609
Wisner township	486	536	558
Fremont County [12]	**12,323**	**14,645**	**15,533**
Benton township [12]	621	866	893
Fisher township	1,108	1,086	1,166
Farragut town	*495*	*496*	*522*
Franklin township	2,086	2,187	2,103
Hamburg city	*2,086*	*2,187*	*2,103*
Green township	500	640	707
Locust Grove township	398	506	562
Madison township	435	572	676
Monroe township	728	811	869
Imogene town	*274*	*280*	*303*
Prairie township	340	421	471
Riverside township	710	873	909
Randolph town	*295*	*379*	*344*
Riverton township	746	837	939
Riverton town	*472*	*543*	*590*
Ross township	768	855	908
Tabor town (part)	*768*	*855*	*908*
Scott township	868	1,227	1,391
Thurman town	*284*	*325*	*388*
Sidney township	2,166	2,617	2,644
Sidney town	*1,132*	*1,290*	*1,074*
Walnut township	339	376	424
Washington township	510	771	871
Greene County	**15,544**	**16,599**	**16,528**
Bristol township	611	682	697
Cedar township	510	552	583
Dawson township	495	568	620
Franklin township	623	679	720
Grant township	417	503	468
Greenbrier township	451	515	560
Hardin township	412	509	552
Highland township	1,006	1,085	1,064
Churdan town	*593*	*677*	*616*
Jackson township	559	564	623
Jefferson township	4,326	4,088	3,431
Jefferson city	*4,326*	*4,088*	*3,431*
Junction township	1,906	2,140	2,202
Dana town	*184*	*153*	*195*
Grand Junction town	*1,036*	*1,125*	*1,025*
Kendrick township	565	596	658
Ralston town (part)	*17*	*15*	*11*
Paton township	871	945	1,011
Paton town	*404*	*394*	*388*
Scranton township	1,341	1,560	1,651
Scranton town	*891*	*1,014*	*1,058*
Washington township	952	1,114	1,090
Rippey town	*354*	*421*	*367*
Willow township	499	499	598
Grundy County	**13,722**	**13,518**	**14,133**
Beaver township	748	844	914
Stout town	*135*	*135*	*143*
Black Hawk township	1,928	1,884	1,933
Reinbeck town	*1,460*	*1,429*	*1,425*
Clay township	1,354	1,315	1,293
Beaman town	*191*	*167*	*183*
Conrad town	*649*	*591*	*536*
Colfax township	790	851	905
Holland town	*221*	*202*	*175*
Fairfield township	648	621	724
Felix township	536	633	647
German township	573	605	641
Grant township	978	884	946
Dike town	*517*	*408*	*417*
Lincoln township	461	484	600
Melrose township	568	580	615
Palermo township [13]	2,676	2,447	2,413
Grundy Center city [13]	*2,135*	*2,012*	*1,793*
Pleasant Valley township	559	595	697
Shiloh township	1,316	1,200	1,144
Wellsburg town	*744*	*616*	*508*
Washington township	587	575	661
Morrison town	*169*	*161*	*173*
Guthrie County	**15,197**	**17,210**	**17,324**
Baker township	496	616	661
Bear Grove township	554	598	595
Beaver township	1,043	1,148	1,321
Menlo town	*421*	*441*	*500*
Cass township	2,151	2,359	2,227
Panora town	*1,062*	*1,169*	*1,014*
Yale town (part)	*217*	*203*	*206*
Dodge township	905	947	1,034
Bagley town	*392*	*427*	*477*
Grant township	498	537	607
Adair town (part)	*20*	*11*	*20*
Highland township	1,081	1,286	1,277
Bayard town	*634*	*703*	*681*
Jackson township	472	624	645
Orange township	461	576	566
Guthrie County—Con.			
Penn township	237	279	303
Richland township	933	974	1,121
Jamaica town	*303*	*285*	*311*
Yale town (part)	*76*	*84*	*98*
Seely township	514	674	662
Stuart township	1,247	1,325	1,398
Stuart city (part)	*1,102*	*1,145*	*1,205*
Thompson township	1,102	1,202	1,286
Casey town (part)	*646*	*628*	*700*
Union township	399	480	469
Valley township	2,554	2,753	2,432
Guthrie Center city [14]	*2,042*	*2,060*	*1,813*
Victory township	550	832	720
Hamilton County	**19,660**	**19,922**	**20,978**
Blairsburg township	738	794	859
Blairsburg town	*257*	*276*	*274*
Boone township [15]	7,611	6,738	7,024
Webster City [15]	*7,611*	*6,738*	*7,024*
Cass township	598	659	723
Clear Lake township	976	1,054	1,081
Stanhope town	*420*	*485*	*485*
Ellsworth township	791	932	905
Randall town [15]	*202*	-------	-------
Freedom township [15]	466	536	557
Fremont township	466	512	555
Hamilton township	455	531	582
Independence township	802	843	905
Kamrar town	*261*	*288*	*286*
Liberty township	532	620	653
Lincoln township	980	1,076	1,099
Ellsworth town	*459*	*444*	*405*
Lyon township	1,454	1,581	1,505
Jewell town	*973*	*1,051*	*950*
Marion township	1,162	1,254	1,234
Stratford town (part)	*632*	*678*	*661*
Rose Grove township	532	580	670
Scott township	640	719	812
Webster township	471	494	626
Williams township	986	999	1,098
Williams town	*519*	*489*	*500*
Hancock County	**15,077**	**15,402**	**14,802**
Amsterdam township	1,186	1,235	1,210
Kanawha town	*747*	*767*	*609*
Avery township	778	804	793
Goodell town (part)	*252*	*229*	*202*
Bingham township	761	856	838
Woden town	*272*	*305*	*258*
Boone township	612	667	604
Corwith town (part)	*91*	*75*	*81*
Britt township	2,398	2,304	2,129
Britt town	*1,908*	*1,815*	*1,593*
Concord township	2,278	2,133	1,825
Garner town	*1,696*	*1,549*	*1,241*
Crystal township	844	914	926
Crystal Lake town	*286*	*301*	*271*
Ell township	1,138	1,112	1,074
Klemme town	*555*	*528*	*463*
Ellington township	731	732	742
Erin township	487	530	577
Garfield township	663	693	656
Liberty township	522	628	618
Madison township	706	712	697
Magor township	860	920	941
Corwith town (part)	*389*	*406*	*400*
Orthel township	619	586	619
Twin Lake township	494	516	553
Goodell town (part)	*10*	*7*	*8*
Hardin County	**22,218**	**22,530**	**22,947**
Alden township	1,632	1,398	1,832
Alden town	*829*	*682*	*793*
Buckeye township	661	666	840
Buckeye town	*192*	*194*	*219*
Clay township	860	933	935
Steamboat Rock town	*395*	*385*	*377*
Concord township	651	702	796
Eldora township	503	501	497
Eldora City township	3,107	3,553	3,200
Eldora city	*3,107*	*3,553*	*3,200*
Ellis township	544	587	613
Etna township	2,099	2,154	2,144
Ackley town (part)	*1,539*	*1,497*	*1,455*
Grant township	490	519	619
Hardin township [16]	5,965	5,383	5,153
Iowa Falls city [16]	*4,900*	*4,425*	*4,112*
Jackson township	644	729	760
Owasa town	*100*	*117*	*83*
Pleasant township	541	588	608

[12] FREMONT.—Part of Four Mile precinct, Otoe County, Nebr., annexed to Benton township in 1943.
[13] GRUNDY.—Part of Palermo township annexed to Grundy Center city in 1948. Grundy Center city returned in 1940 as a town.
[14] GUTHRIE.—Guthrie Center city returned in 1940 as a town.
[15] HAMILTON.—Part of Boone township, coextensive with Webster City, annexed to Freedom township in 1946. Randall town incorporated in 1940.
[16] HARDIN.—Part of Hardin township annexed to Iowa Falls city in 1946.

Table 6.—POPULATION OF COUNTIES BY MINOR CIVIL DIVISIONS: 1930 TO 1950—Con.

County and minor civil division	1950	1940	1930
Hardin County—Con.			
Providence township	746	826	879
New Providence town	*212*	*236*	*262*
Sherman township	1,111	1,131	1,184
Radcliffe town	*638*	*631*	*637*
Tipton township	1,352	1,337	1,367
Hubbard town	*836*	*779*	*795*
Union township	1,312	1,523	1,511
Union town	*490*	*585*	*498*
Whitten town	*174*	*227*	*199*
Harrison County	19,560	22,767	24,897
Allen township	437	503	584
Boyer township	1,837	2,151	2,143
Woodbine town	*1,304*	*1,467*	*1,348*
Calhoun township	323	419	538
Cass township	588	623	818
Cincinnati township	308	411	606
Clay township	261	396	482
Douglas township	563	543	718
Harrison township	1,952	2,195	2,192
Dunlap town	*1,409*	*1,550*	*1,522*
Jackson township	811	897	1,019
Pisgah town	*327*	*397*	*400*
Jefferson township	2,256	2,559	2,685
Logan town	*1,550*	*1,700*	*1,654*
La Grange township	509	593	721
Lincoln township	503	563	660
Little Sioux township	888	1,087	1,074
Little Sioux town	*349*	*434*	*400*
Magnolia township	927	1,100	1,250
Magnolia town	*207*	*242*	*271*
Morgan township	721	940	878
Mondamin town	*489*	*610*	*534*
Raglan township	377	536	580
St. John township	4,218	4,802	5,166
Missouri Valley city	*3,546*	*3,994*	*4,250*
Taylor township	615	747	812
Modale town	*283*	*385*	*359*
Union township	565	677	848
Washington township	901	1,025	1,123
Persia town	*373*	*395*	*396*
Henry County	18,708	17,994	17,660
Baltimore township	563	560	593
Canaan township	702	801	826
Mount Union town	*167*	*186*	*167*
Center township	2,093	2,249	2,175
Jackson township	533	552	569
Jefferson township	1,386	1,452	1,587
Coppock town (part)	*58*	*77*	*65*
Wayland town	*600*	*576*	*625*
Marion township	536	580	681
Mount Pleasant township	5,843	4,610	3,743
Mount Pleasant city	*5,843*	*4,610*	*3,743*
New London township	2,055	1,923	1,952
New London town	*1,510*	*1,340*	*1,336*
Salem township	1,224	1,257	1,322
Hillsboro town	*253*	*280*	*281*
Salem town	*473*	*457*	*460*
Scott township	1,409	1,487	1,600
Winfield town	*888*	*864*	*933*
Tippecanoe township	781	780	789
Rome town	*134*	*119*	*144*
Trenton township	619	742	742
Wayne township	964	1,001	1,081
Olds town	*187*	*203*	*227*
Howard County	13,105	13,531	13,082
Afton township	1,153	1,316	1,369
Elma town (part)	*452*	*508*	*503*
Albion township	483	520	595
Chester township	573	623	644
Chester town	*226*	*234*	*238*
Forest City township	963	1,052	1,014
Lime Springs town	*551*	*567*	*539*
Howard township	1,200	1,242	1,210
Elma town (part)	*279*	*282*	*268*
Howard Center township	519	520	521
Jamestown township	904	902	840
Riceville town (part)	*425*	*368*	*334*
New Oregon township	1,157	1,248	1,281
Protivin town	*283*	*290*	*277*
Oak Dale townhsip	419	388	385
Paris township	831	916	868
Saratoga township	563	548	538
Vernon Springs township	4,340	4,256	3,817
Cresco city	*3,638*	*3,530*	*3,069*
Humboldt County	13,117	13,459	13,202
Avery township	655	770	819
Bradgate town	*188*	*261*	*223*
Gilmore City town (part)	*14*	*18*	*17*
Beaver township	595	586	611

County and minor civil division	1950	1940	1930
Humboldt County—Con.			
Corinth township	522	562	573
Dakota township	637	537	448
Dakota City town	*637*	*537*	*448*
Delana township [17]	1,030	1,080	1,087
Bode town [17]	*492*	*533*	*507*
Grove township	466	493	535
Humboldt township	1,057	1,200	1,214
Livermore town	*615*	*736*	*666*
Luverne town (part)	*6*	*4*	*22*
Lake township	681	701	788
Hardy town	*139*	*168*	*147*
Norway township	813	830	924
Thor town	*271*	*264*	*257*
Rutland township	730	817	787
Rutland town	*225*	*255*	*222*
Springvale township	3,219	2,819	2,251
Humboldt city	*3,219*	*2,819*	*2,251*
Vernon township	1,072	1,149	1,239
Luverne town (part)	*110*	*130*	*137*
Renwick town	*474*	*470*	*491*
Wacousta township	630	706	750
Ottosen town	*127*	*152*	*191*
Weaver township	1,010	1,209	1,176
Gilmore City town (part)	*445*	*536*	*498*
Pioneer town	*83*	*129*	*98*
Ida County	10,697	11,047	11,933
Battle township	486	526	595
Blaine township	726	734	786
Arthur town	*243*	*254*	*249*
Corwin township	2,631	2,738	2,769
Ida Grove city	*2,202*	*2,238*	*2,206*
Douglas township	510	520	563
Galva township	944	976	1,096
Galva town	*492*	*496*	*530*
Garfield township	455	405	577
Grant township	416	512	555
Griggs township	1,816	1,826	1,903
Holstein town	*1,336*	*1,296*	*1,300*
Hayes township	477	491	613
Logan township	472	531	590
Maple township	1,346	1,320	1,386
Battle Creek town	*873*	*827*	*804*
Silver Creek township	418	468	500
Iowa County	15,835	17,016	17,332
Dayton township	501	554	614
English township	1,732	1,768	1,743
Millersburg town	*200*	*177*	*198*
North English town	*853*	*865*	*780*
Fillmore township	773	959	979
Parnell town	*206*	*263*	*262*
Greene township	846	944	950
Hartford township	1,456	1,540	1,596
Ladora town (part)	*251*	*263*	*256*
Victor town (part)	*649*	*666*	*677*
Hilton township	735	779	791
Honey Creek township	558	576	632
Iowa township	701	725	800
Lenox township	1,240	1,213	1,290
Lincoln township	504	528	557
Marengo township	2,245	2,457	2,401
Marengo city (part)	*1,766*	*1,879*	*1,781*
Pilot township	555	625	647
Sumner township	597	656	677
Ladora town (part)	*22*	*37*	*28*
Troy township	1,832	1,990	1,893
Williamsburg town	*1,183*	*1,308*	*1,219*
Washington township	1,042	1,074	1,062
Marengo city (part)	*385*	*381*	*331*
York township	518	628	700
Jackson County	18,622	19,181	18,481
Bellevue township	2,508	2,427	2,397
Bellevue town	*1,932*	*1,771*	*1,717*
Brandon township	470	568	577
Butler township	482	587	525
Fairfield township	508	622	576
Spragueville town (part)	*33*	*37*	*14*
Farmers Creek township	676	752	735
Iowa township	843	931	877
Miles town (part)	*293*	*238*	*285*
Jackson township	696	730	719
Springbrook town	*109*	*131*	*103*
Maquoketa township	2,537	697	650
Maquoketa city (part) [18]	*1,950*	-------	-------
Monmouth township	927	1,000	1,029
Baldwin town	*208*	*210*	*224*
Monmouth town	*198*	*190*	*198*
Otter Creek township	486	570	586
Zwingle town (part)	*22*	*32*	*33*
Perry township	842	865	842
Andrew town	*280*	*263*	*212*

County and minor civil division	1950	1940	1930
Jackson County—Con.			
Prairie Springs township	561	617	618
La Motte town (part)	*145*	*160*	*150*
Richland township	637	639	648
La Motte town (part)	*135*	*112*	*125*
South Fork township [18]	3,033	798	777
Hurstville town	*83*	*89*	*91*
Maquoketa city (part) [18]	*2,357*	-------	-------
Tete Des Morts township	436	476	442
Union township	1,023	909	941
Sabula town	*888*	*771*	*759*
Van Buren township	1,375	1,219	1,292
Miles town (part)	*51*	*26*	*34*
Preston town	*684*	*602*	*596*
Spragueville town (part)	*82*	*79*	*72*
Washington township	582	698	655
Green Island town	*120*	*148*	*116*
Jasper County	32,305	31,496	32,936
Buena Vista township	830	809	888
Clear Creek township	575	639	657
Des Moines township	1,699	1,856	1,872
Prairie City town (part)	*332*	*830*	*784*
Elk Creek township	759	798	847
Fairview township	2,058	2,063	2,052
Monroe town	*1,108*	*1,015*	*956*
Hickory Grove township	593	646	695
Independence township	1,220	1,272	1,226
Baxter town	*618*	*623*	*569*
Kellogg township	1,341	1,345	1,218
Kellogg town	*670*	*648*	*580*
Lynn Grove township	1,619	1,621	1,707
Lynnville town	*406*	*427*	*426*
Sully town	*452*	*402*	*362*
Malaka township	518	549	573
Mariposa township	408	499	529
Mound Prairie township [19]	606	683	734
Prairie City town (part)	*2*	*1*	*9*
Newton township [19]	13,370	11,912	12,896
Newton city [19]	*11,723*	*10,462*	*11,560*
Palo Alto township	1,283	1,159	1,265
Reasnor town	*227*	*221*	*229*
Poweshiek township	896	1,103	1,090
Mingo town	*227*	*290*	*313*
Valeria town	*57*	*79*	*57*
Richland township	579	621	646
Rock Creek township	469	504	521
Sherman township	504	529	603
Washington township [19]	2,918	2,888	2,917
Colfax city [19]	*2,279*	*2,222*	*2,207*
Jefferson County	15,696	15,762	16,241
Black Hawk township	501	550	618
Buchanan township	712	741	747
Cedar township	441	464	464
Center township	1,064	918	1,068
Des Moines township	502	582	679
Fairfield township	7,299	6,773	6,619
Fairfield city	*7,299*	*6,773*	*6,619*
Liberty township	790	871	873
Libertyville town	*311*	*310*	*258*
Lockridge township	829	949	1,017
Lockridge town	*233*	*279*	*251*
Locust Grove township	949	966	1,056
Batavia town	*524*	*474*	*478*
Penn township	755	905	881
Pleasant Plain town	*148*	*171*	*175*
Polk township	781	907	994
Packwood town	*211*	*256*	*203*
Round Prairie township	535	580	647
Walnut township	538	556	578
Coppock town (part)	*7*	*4*	*9*
Johnson County	45,756	33,191	30,276
Big Grove township	1,041	1,085	1,099
Solon town	*527*	*515*	*493*
Cedar township	489	525	510
Clear Creek township	1,265	1,214	786
Tiffin town	*256*	*240*	*206*
East Lucas township [20]	966	755	588
Fremont township	1,315	1,309	1,363
Lone tree town	*639*	*651*	*627*
Graham township	518	527	519
Hardin township	637	568	606
Iowa City township [20]	27,212	17,182	15,340
Iowa City [20]	*27,212*	*17,182*	*15,340*
Jefferson township	751	669	689
Swisher town	*205*	*93*	-------
Liberty township	630	624	632
Hills town	*243*	*232*	*211*
Lincoln township	379	321	373
Madison township	400	382	401
Monroe township	469	487	502
Newport township	394	409	427

[17] HUMBOLDT.—Part of Delana township annexed to Bode town in 1940.
[18] JACKSON.—Maquoketa city returned in 1940 as coextensive with Maquoketa City township, which was nonexistent.
[19] JASPER.—Figures for Colfax city for 1940 and 1930 corrected to exclude population (1940, 30; 1930, 6) of that part reported in Mound Prairie township. Parts of Newton township annexed to Newton city in 1948.
[20] JOHNSON.—Iowa City township, coextensive with Iowa City, annexed parts of East Lucas township in 1940 and 1947 and parts of West Lucas township in 1941.

Table 6.—POPULATION OF COUNTIES BY MINOR CIVIL DIVISIONS: 1930 TO 1950—Con.

County and minor civil division	1950	1940	1930
Johnson County—Con.			
Oxford township	1,141	1,214	1,121
Oxford town	*543*	*542*	*521*
Penn township	868	726	609
North Liberty town	*309*	*282*	*161*
Pleasant Valley township	328	345	406
Scott township	609	701	682
Sharon township	1,029	1,098	1,059
Union township	690	677	646
Washington township	1,061	1,116	1,028
West Lucas township [20]	3,564	1,257	890
Coralville town	*977*	*483*	*254*
University Heights town	*446*	*261*	-------
Jones County	19,401	19,950	19,206
Cass township	621	642	687
Castle Grove township	634	629	650
Clay township	420	482	466
Fairview township	4,820	5,034	4,564
Anamosa city	*3,910*	*4,069*	*3,579*
Greenfield township [21]	800	765	784
Martelle town	*228*	*215*	*185*
Morley town (part) [21]	*5*	-------	-------
Hale township	549	617	661
Jackson township	545	639	680
Lovell township	718	779	740
Madison township	863	914	924
Center Junction town	*153*	*204*	*198*
Onslow town (part)	*125*	*122*	*106*
Monticello City township	2,888	2,546	2,259
Monticello city	*2,888*	*2,546*	*2,259*
Oxford township	1,203	1,292	1,365
Oxford Junction town	*663*	*705*	*759*
Richland township	678	710	723
Cascade town (part)	*161*	*160*	*162*
Rome township	1,342	1,392	1,281
Morley town (part) [21]	*152*	*119*	*117*
Olin town	*626*	*707*	*632*
Scotch Grove township	563	638	652
Washington township	512	539	514
Cascade town (part)	*2*	*1*	-------
Wayne township	911	1,014	942
Wyoming township	1,334	1,318	1,314
Onslow town (part)	*119*	*108*	*104*
Wyoming town	*724*	*656*	*654*
Keokuk County	16,797	18,406	19,148
Adams township	761	813	959
Keswick town	*276*	*307*	*368*
Benton township	1,206	1,281	1,433
Hedrick town	*733*	*731*	*810*
Clear Creek township	502	599	649
East Lancaster township	274	333	336
English River township	973	1,060	1,124
South English town	*248*	*288*	*296*
Webster town	*136*	*165*	*178*
Jackson township	782	902	923
Ollie town	*298*	*294*	*294*
Lafayette township	2,006	1,987	1,880
Harper town	*182*	*208*	*212*
Keota town	*1,145*	*1,082*	*955*
Liberty township	722	790	826
Kinross town	*105*	*109*	*137*
Plank township	758	867	863
Prairie township	795	871	989
Thornburg town	*138*	*184*	*171*
Richland township	1,107	1,213	1,337
Richland town	*591*	*614*	*713*
Sigourney township	2,607	2,658	2,586
Sigourney city	*2,343*	*2,355*	*2,262*
Steady Run township	607	672	725
Martinsburg town	*219*	*218*	*223*
Van Buren township	518	575	609
Warren township	969	1,156	1,177
Delta town	*562*	*602*	*588*
Washington township	1,729	2,093	2,143
What Cheer town	*1,119*	*1,339*	*1,310*
West Lancaster township	481	536	589
Hayesville town	*137*	*120*	*153*
Kossuth County	26,241	26,630	25,452
Algona township	5,415	4,954	3,985
Algona city	*5,415*	*4,954*	*3,985*
Buffalo township	1,160	1,210	1,128
Titonka town	*589*	*574*	*478*
Burt township	1,184	1,210	1,182
Burt town	*572*	*613*	*580*
Lone Rock town (part)	*62*	*40*	*36*
Cresco township	773	714	559
Eagle township	347	376	384
Fenton township	1,113	1,123	1,073
Fenton town	*446*	*385*	*381*
Lone Rock town (part)	*126*	*130*	*123*
Garfield township	593	604	661
Kossuth County—Con.			
German township	548	597	661
Grant township	368	406	402
Greenwood township	1,500	1,503	1,387
Bancroft town	*901*	*959*	*854*
Harrison township	1,367	1,289	1,254
Swea City town	*869*	*735*	*695*
Hebron township	450	487	508
Irvington township	671	747	782
Ledyard township	1,303	1,416	1,297
Lakota town	*443*	*457*	*409*
Ledyard town	*327*	*317*	*245*
Lincoln township	470	509	544
Lotts Creek township	615	683	682
Luverne township	926	950	932
Luverne town (part)	*437*	*442*	*411*
Plum Creek township	420	461	478
Portland township	509	532	551
Prairie township	629	693	725
Ramsey township	488	524	554
Riverdale township	516	553	573
Seneca township	576	604	569
Sherman township	475	540	541
Springfield township	394	438	466
Swea township	555	537	601
Union township	511	574	590
Wesley township	1,082	1,051	1,058
Wesley town	*509*	*468*	*462*
Whittemore township	1,283	1,345	1,325
Whittemore town	*678*	*671*	*604*
Lee County	43,102	41,074	41,268
Cedar township	571	650	686
Charleston township	637	671	732
Donnellson town (part)	*44*	*37*	*43*
Denmark township	663	625	569
Des Moines township	649	718	701
Franklin township	1,234	1,157	1,324
Donnellson town (part)	*545*	*478*	*538*
Franklin town	*146*	*80*	*92*
Green Bay township	543	523	582
Harrison township	456	477	487
Jackson township	1,373	1,336	1,400
Jefferson township	523	551	594
Keokuk township	16,144	15,076	15,106
Keokuk city	*16,144*	*15,076*	*15,106*
Madison township	15,014	14,151	13,925
Fort Madison city	*14,954*	*14,063*	*13,779*
Marion township	806	770	773
St. Paul town	*118*	*94*	*89*
Montrose township	1,447	1,335	1,381
Montrose town	*643*	*592*	*621*
Pleasant Ridge township	500	526	573
Van Buren township	321	442	437
Washington township	949	893	846
West Point township	1,272	1,173	1,152
West Point town	*662*	*543*	*556*
Linn County	104,274	89,142	82,336
Bertram township	1,241	860	864
Bertram town	*128*	*90*	*102*
Boulder township	854	840	820
Prairieburg town	*210*	*193*	*163*
Brown township	1,660	1,540	1,578
Springville town	*680*	*608*	*598*
Buffalo township	708	738	719
Clinton township	1,864	1,302	1,197
College township [22]	1,335	989	1,050
Fairfax township	986	952	910
Fairfax town	*335*	*262*	-------
Fayette township	641	603	609
Palo town	*285*	*250*	*205*
Franklin township	3,883	2,937	2,833
Lisbon town	*952*	*873*	*795*
Mount Vernon town	*2,320*	*1,489*	*1,441*
Grant township	1,112	1,075	1,106
Walker town	*549*	*462*	*456*
Jackson township	1,321	1,223	1,202
Coggon town	*604*	*512*	*503*
Linn township	689	703	705
Maine township	1,690	1,493	1,462
Central City town	*965*	*810*	*780*
Marion township	8,040	6,607	6,173
Marion city	*5,916*	*4,721*	*4,348*
Robins town (part)	*22*	*16*	*16*
Monroe township	1,934	1,341	1,210
Robins town (part)	*260*	*189*	*174*
Otter Creek township	913	845	902
Alburnett town	*254*	*208*	*199*
Putnam township	669	652	644
Ely town	*155*	*170*	*172*
Rapids township [22]	72,296	62,120	56,097
Cedar Rapids city [23]	*72,296*	*62,120*	*56,097*
Linn County—Con.			
Spring Grove township	845	872	853
Washington township	1,593	1,450	1,402
Center Point town	*987*	*861*	*812*
Louisa County	11,101	11,384	11,575
Columbus City township	2,342	2,342	2,271
Columbus City town	*350*	*326*	*263*
Columbus Junction town	*1,123*	*975*	*867*
Cotter town	*49*	*72*	*113*
Concord township	486	518	587
Fredonia town	*133*	*147*	*165*
Eliot township	742	852	845
Oakville town	*360*	*391*	*380*
Elm Grove township	421	457	466
Grandview township	1,274	1,219	1,257
Grandview town	*311*	*315*	*321*
Letts town	*404*	*362*	*329*
Jefferson township	331	428	421
Marshall township	363	434	491
Morning Sun township	1,407	1,393	1,463
Morning Sun town	*939*	*861*	*850*
Oakland township	295	338	360
Port Louisa township	521	546	611
Union township	383	380	411
Wapello township	2,536	2,477	2,392
Wapello city	*1,755*	*1,603*	*1,502*
Lucas County	12,069	14,571	15,114
Benton township	471	560	617
Cedar township	452	567	608
Chariton township [23]	5,320	5,754	5,365
Chariton city [23]	*5,320*	*5,754*	*5,365*
English township	792	1,323	1,642
Williamson town	*294*	*616*	*814*
Jackson township	806	1,000	1,042
Lucas town	*420*	*534*	*614*
Liberty township	367	506	564
Lincoln township [23]	489	639	730
Otter Creek township	419	513	541
Pleasant township	456	730	870
Union township	561	704	758
Derby town	*194*	*269*	*280*
Warren township	450	514	603
Washington township	943	1,116	1,091
Russell town	*566*	*642*	*571*
Whitebreast township	543	645	683
Lyon County	14,697	15,374	15,293
Allison township [24]	379	362	385
Lester town (part) [24]	*22*	-------	-------
Centennial township	363	409	460
Cleveland township	468	571	638
Dale township	543	550	569
Doon township	1,324	1,490	1,509
Alvord town	*268*	*306*	*318*
Doon town	*517*	*576*	*576*
Elgin township	914	1,027	1,021
Little Rock town	*538*	*638*	*585*
Garfield township	507	567	587
Grant township	614	559	658
Larchwood township	963	1,066	1,026
Larchwood town	*415*	*405*	*382*
Lester town (part) [24]	*195*	*236*	*251*
Liberal township	619	713	675
George town (part)	*50*	*67*	*44*
Logan township	539	539	503
Lyon township	402	433	537
Midland township	368	436	408
Richland township	1,146	1,176	1,193
Inwood town	*644*	*634*	*670*
Riverside township	494	556	544
Rock Rapids city (part)	*175*	*206*	*199*
Rock township [24]	2,891	2,829	2,520
Rock Rapids city (part) [24]	*2,465*	*2,350*	*2,022*
Sioux township	454	476	545
Wheeler township	1,709	1,615	1,435
George town (part)	*1,160*	*1,040*	*863*
Madison County	13,131	14,525	14,331
Center township	3,570	3,631	2,921
Winterset city	*3,570*	*3,631*	*2,921*
Crawford township	540	515	561
Bevington town (part)	*39*	*29*	*37*
Patterson town	*133*	*166*	*123*
Douglas township	566	605	631
Grand River township	649	727	701
Macksburg town	*220*	*255*	*218*
Jackson township	497	576	563
Jefferson township	495	554	558
Lee township	312	373	430
Lincoln township	517	604	686
Madison township	1,170	1,313	1,416
Earlham town (part)	*693*	*771*	*811*
Monroe township	447	545	514

[20] JOHNSON.—For footnote, see preceding page.
[21] JONES.—Morley town returned in 1940 as in Rome township only.
[22] LINN.—Part of College township annexed to Rapids township, coextensive with Cedar Rapids city, in 1940.
[23] LUCAS.—Chariton township, coextensive with Chariton city, annexed parts of Lincoln township in 1940; Lincoln township annexed parts of Chariton township in 1942 and 1948.
[24] LYON.—Lester town returned in 1940 as in Larchwood township only. Parts of Rock township annexed to Rock Rapids city in 1946 and 1947.

Table 6.—POPULATION OF COUNTIES BY MINOR CIVIL DIVISIONS: 1930 TO 1950—Con.

County and minor civil division	1950	1940	1930
Madison County—Con.			
Ohio township	778	828	901
Truro town	*354*	*353*	*361*
Penn township	583	687	707
Earlham town (part)	*78*	*94*	*86*
Scott township	573	699	693
South township	883	944	1,032
St. Charles town	*319*	*331*	*400*
Union township	422	467	506
Walnut township	696	959	948
East Peru town	*204*	*267*	*304*
Webster township	433	498	563
Mahaska County	**24,672**	**26,485**	**25,804**
Adams township	481	560	638
Black Oak township	757	777	812
Leighton town	*118*	*128*	*115*
Cedar township	1,113	1,226	1,266
Fremont town	*471*	*490*	*450*
East Des Moines township	306	422	430
Garfield township	1,168	1,258	1,141
Beacon town	*371*	*382*	*350*
Harrison township	822	929	910
Eddyville town (part)	*154*	*210*	*151*
Jefferson township	611	709	744
Lincoln township	377	431	346
Madison township	600	662	696
Monroe township	582	676	728
Oskaloosa township	11,124	11,024	10,123
Oskaloosa city	*11,124*	*11,024*	*10,123*
Pleasant Grove township	737	938	963
Barnes City town (part)	*295*	*380*	*344*
Prairie township	1,731	1,921	1,802
New Sharon town	*1,089*	*1,214*	*1,052*
Richland township	753	839	937
Scott township	582	642	741
Spring Creek township	1,257	1,354	1,312
University Park town	*457*	*462*	*443*
Union township	557	685	762
West Des Moines township	286	410	454
White Oak township	828	1,022	999
Rose Hill town	*243*	*269*	*275*
Marion County	**25,930**	**27,019**	**25,727**
Clay township	1,304	1,556	1,515
Harvey town	*346*	*418*	*348*
Dallas township	2,006	2,588	3,334
Dallas town	*421*	*566*	*717*
Melcher town	*898*	*1,290*	*1,673*
Franklin township	497	546	571
Indiana township	994	1,488	1,784
Knoxville township	9,319	8,774	6,589
Knoxville city	*7,625*	*6,936*	*4,697*
Lake Prairie township	5,641	4,951	4,722
Pella city	*4,427*	*3,658*	*3,326*
Liberty township	1,565	1,814	1,653
Bussey town	*633*	*632*	*546*
Hamilton town	*245*	*291*	*296*
Marysville town	*165*	*203*	*149*
Perry township	264	314	311
Pleasant Grove township	1,405	1,487	1,404
Pleasantville town	*892*	*895*	*757*
Polk township	329	414	468
Red Rock township	473	550	654
Summit township	718	802	903
Swan township	467	549	574
Swan town	*194*	*217*	*220*
Union township	338	376	448
Washington township	610	810	797
Marshall County	**35,611**	**35,406**	**33,727**
Bangor township	432	513	485
Eden township	811	910	1,000
Rhodes town [25]	*369*	*379*	*450*
Greencastle township	1,318	1,370	1,340
Ferguson town	*178*	*183*	*175*
Gilman town	*508*	*483*	*428*
Iowa township	787	731	726
Albion town	*492*	*476*	*436*
Jefferson township	963	993	1,015
Laurel town	*257*	*232*	*232*
Le Grand township	1,241	1,175	1,306
Le Grand town	*398*	*329*	*382*
Liberty township	679	804	839
St. Anthony town (part)	*161*	*200*	*190*
Linn township	837	881	690
Liscomb township	788	863	889
Liscomb town	*278*	*340*	*326*
Logan township	1,063	1,064	1,038
Melbourne town	*510*	*480*	*426*
Marietta township	676	709	713
Marion township	978	943	926
Marshall township	19,821	19,240	17,373
Marshalltown city	*19,821*	*19,240*	*17,378*

County and minor civil division	1950	1940	1930
Marshall County—Con.			
Minerva township	797	871	887
Clemons town	*202*	*207*	*241*
St. Anthony town (part)	*14*	*11*	*12*
State Center township	1,597	1,615	1,632
State Center town	*1,040*	*1,033*	*1,012*
Taylor township	498	412	457
Timber Creek township	953	896	933
Vienna township	573	617	658
Washington township	799	799	811
Mills County	**14,064**	**15,064**	**15,866**
Anderson township	915	957	1,130
Henderson town	*203*	*217*	*237*
Center township	474	597	712
Deer Creek township	536	545	717
Glenwood township	5,008	4,990	4,777
Glenwood city	*4,664*	*4,501*	*4,269*
Indian Creek township	1,534	1,582	1,633
Emerson town	*556*	*498*	*512*
Hastings town	*308*	*403*	*389*
Ingraham township	713	827	970
Silver City town	*311*	*346*	*355*
Lyons township	287	446	476
Malvern township	1,263	1,325	1,320
Malvern town	*1,263*	*1,325*	*1,320*
Oak township	952	975	1,029
Plattville township	840	1,005	1,066
Pacific Junction town	*550*	*568*	*594*
Rawles township	594	685	732
Tabor town (part)	*101*	*121*	*109*
St. Marys township	121	218	166
Silver Creek township	340	380	441
White Cloud township	487	532	691
Mitchell County	**13,945**	**14,121**	**14,065**
Burr Oak township	511	531	544
Cedar township	690	700	762
Douglas township	639	646	608
East Lincoln township	333	323	268
Jenkins township	1,052	1,127	1,047
Riceville town (part)	*537*	*542*	*473*
Liberty township	511	571	554
Mitchell township	664	671	785
Mitchell town	*168*	*161*	*177*
West Mitchell town	*112*	*108*	*105*
Newburg township	599	634	576
Carpenter town	*165*	*166*	*110*
Osage township	3,774	3,513	3,261
Osage city	*3,436*	*3,196*	*2,964*
Otranto township	589	607	664
Rock township	528	556	584
St. Ansgar township	1,395	1,430	1,512
St. Ansgar town	*981*	*934*	*964*
Stacyville township	1,119	1,132	1,205
Stacyville town	*544*	*533*	*529*
Union township	458	515	535
Wayne township	696	740	696
McIntire town	*300*	*300*	*268*
West Lincoln township	387	425	464
Orchard town	*114*	*126*	*158*
Monona County [26]	**16,303**	**18,238**	**18,213**
Ashton township	892	952	900
Whiting town (part)	*508*	*496*	*433*
Belvidere township	480	595	620
Turin town	*160*	*184*	*167*
Center township	445	520	626
Castana town (part)	*10*	*3*	*5*
Cooper township [26]	894	545	660
Mapleton town (part) [26]	*329*	------	------
Fairview township	263	338	389
Franklin township [26]	486	638	602
Grant township	577	705	836
Rodney town	*127*	*131*	*150*
Jordan township	538	641	739
Kennebec township	687	901	975
Castana town (part)	*255*	*333*	*329*
Lake township	363	431	486
Whiting town (part)	*3*	*3*	*5*
Lincoln township	449	652	694
Whiting town (part)	*3*	*10*	*9*
Maple township [26]	2,054	602	718
Mapleton town (part) [26]	*1,528*	------	------
Onawa township	3,498	3,438	2,538
Onawa city	*3,498*	*3,438*	*2,538*
St. Clair township	1,051	1,138	1,264
Ute town	*563*	*581*	*616*
Sherman township	644	862	869
Blencoe town	*328*	*367*	*333*
Sioux township	299	394	428
Soldier township	866	887	956
Soldier town	*323*	*308*	*302*
Spring Valley township	865	1,021	1,012
Moorhead town	*392*	*421*	*372*

County and minor civil division	1950	1940	1930
Monona County—Con.			
West Fork township	498	607	633
Whiting town (part)	*149*	*179*	*182*
Willow township	454	547	646
Monroe County	**11,814**	**14,553**	**15,010**
Bluff Creek township	478	764	904
Cedar township	481	512	573
Franklin township	327	451	496
Guilford township	612	1,033	1,205
Jackson township	645	839	815
Melrose town	*310*	*451*	*417*
Mantua township	703	857	823
Monroe township	442	590	639
Pleasant township	527	703	864
Troy township	5,606	6,160	5,392
Albia city	*4,358*	*5,157*	*4,425*
Union township	1,182	1,571	1,949
Lovilia town	*619*	*852*	*727*
Urbana township	392	491	530
Wayne township	419	582	820
Montgomery County	**15,685**	**15,697**	**16,752**
Douglas township	683	742	849
Grant town	*237*	*231*	*242*
East township	501	571	611
Frankfort township	515	539	600
Stanton town (part)	*26*	*30*	*27*
Garfield township	427	474	587
Grant township	619	625	735
Coburg town	*83*	*162*	*200*
Jackson township	1,838	2,011	2,032
Villisca city	*1,838*	*2,011*	*2,032*
Lincoln township	508	547	604
Pilot Grove township	489	512	603
Red Oak township	7,199	6,386	6,476
Red Oak city	*6,526*	*5,763*	*5,778*
Scott township	1,033	1,063	1,215
Stanton town (part)	*544*	*541*	*580*
Sherman township	900	1,049	1,135
Elliott town	*482*	*548*	*556*
Washington township	520	638	682
West township	453	540	623
Muscatine County	**32,148**	**31,296**	**29,385**
Bloomington township [27]	1,388	1,312	1,088
Muscatine city (part) [27]	*78*	------	------
Cedar township	267	299	289
Fruitland township	759	880	867
Fulton township	828	827	812
Stockton town	*165*	*124*	*110*
Goshen township	673	661	694
Atalissa town	*204*	*181*	*187*
Lake township	435	486	469
Montpelier township	622	513	437
Moscow township	598	600	611
Muscatine township	18,963	18,286	16,778
Muscatine city (part) [27]	*18,963*	*18,286*	*16,778*
Orono township	426	539	511
Conesville town	*252*	*302*	*254*
Pike township	938	1,002	972
Nichols town	*348*	*357*	*369*
Seventy-six township	626	511	544
Sweetland township	910	966	944
Wapsinonoc township	2,630	2,580	2,547
West Liberty town	*1,866*	*1,802*	*1,679*
Wilton township	2,085	1,834	1,822
Wilton town	*1,446*	*1,146*	*1,104*
O'Brien County	**18,970**	**19,293**	**18,409**
Baker township	583	592	633
Caledonia township	617	691	738
Carroll township	753	839	842
Archer town	*167*	*173*	*150*
Sheldon city (part)	*37*	*62*	*52*
Center township	694	742	768
Primghar town (part)	*180*	*184*	*180*
Dale township	777	794	798
Primghar town (part)	*293*	*263*	*219*
Floyd township	4,510	4,320	3,840
Sheldon city (part)	*3,964*	*3,706*	*3,268*
Franklin township	1,798	1,882	1,796
Sanborn town	*1,337*	*1,344*	*1,212*
Grant township	499	544	577
Hartley township	2,123	1,988	1,793
Hartley town	*1,611*	*1,503*	*1,272*
Highland township [28]	669	724	729
Liberty township	763	808	813
Calumet town	*250*	*274*	*249*
Sutherland town (part)	*34*	*40*	*43*
Lincoln township	479	521	530
Omega township	600	660	627
Moneta town	*89*	*115*	*85*
Summit township	1,152	1,189	1,126
Primghar town (part)	*679*	*634*	*563*

[25] MARSHALL.—Rhodes town returned in 1940 as Edenville.
[26] MONONA.—Mapleton town returned in 1940 as coextensive with nonexistent Mapleton township. Parts of Franklin township annexed to Burt County, Nebr., in 1943.
[27] MUSCATINE.—Part of Bloomington township annexed to Muscatine city in 1946.
[28] O'BRIEN.—Part of Highland township annexed to Primghar town in 1946; this part had no population reported in 1950.

Table 6.—POPULATION OF COUNTIES BY MINOR CIVIL DIVISIONS: 1930 TO 1950—Con.

County and minor civil division	1950	1940	1930
O'Brien County—Con.			
Union township	1,733	1,706	1,542
Paullina town	*1,189*	*1,250*	*1,018*
Waterman township	1,220	1,293	1,267
Sutherland town (part)	*801*	*835*	*759*
Osceola County	10,181	10,607	10,182
Allison township	480	536	503
Baker township	841	875	881
Melvin town	*325*	*328*	*301*
Fairview township	674	653	704
Harris town	*319*	*309*	*328*
Gilman township	1,174	1,302	1,269
Ashton town	*588*	*620*	*568*
Goewey township	550	604	627
Harrison township	560	543	584
Holman township	3,609	3,606	3,078
Sibley city [29]	*2,559*	*2,356*	*1,870*
Horton township	391	416	469
Ocheyedan township	1,180	1,215	1,153
Ocheyedan town	*700*	*712*	*627*
Viola township	384	449	507
Wilson township	338	408	407
Page County	23,921	24,887	25,904
Amity township	838	949	1,059
Braddyville town (part)	*34*	*35*	*32*
College Springs town	*368*	*450*	*484*
Buchanan township	642	645	777
Braddyville town (part)	*215*	*207*	*235*
Colfax township	717	784	909
Blanchard town	*214*	*259*	*347*
Coin town (part)	*12*	*13*	*9*
Douglas township	447	507	573
East River township	492	531	622
Fremont township	521	587	651
Grant township	7,475	7,397	7,115
Shenandoah city	*6,938*	*6,840*	*6,502*
Harlan township	723	785	881
Shambaugh town	*251*	*269*	*278*
Lincoln township	804	868	1,045
Coin town (part)	*395*	*444*	*527*
Morton township	380	436	515
Nebraska township	285	331	349
Nodaway township	7,724	7,921	7,784
Clarinda city	*5,086*	*4,905*	*4,902*
Yorktown town (part)	*133*	*173*	*185*
Pierce township	1,192	1,255	1,334
Essex town	*763*	*762*	*806*
Tarkio township	553	588	697
Yorktown town (part)	*13*	*24*	*32*
Valley township	546	636	789
Hepburn town	*64*	*81*	*140*
Washington township	582	667	804
Northboro town	*167*	*132*	*246*
Palo Alto County	15,891	16,170	15,398
Booth township	489	487	532
Ellington township	468	520	562
Emmetsburg township	2,730	2,510	2,181
Emmetsburg city (part)	*2,222*	*1,962*	*1,631*
Fairfield township	647	715	730
Cylinder town	*143*	*175*	*157*
Fern Valley township	613	686	720
Rodman town	*123*	*170*	*167*
Freedom township	1,985	1,915	1,700
Emmetsburg city (part)	*1,538*	*1,412*	*1,234*
Great Oak township	480	531	499
Highland township	1,594	1,499	1,401
Ruthven town	*868*	*832*	*739*
Independence township	537	581	622
Lost Island township	586	660	653
Nevada township	407	523	480
Rush Lake township	1,035	1,158	1,183
Curlew town	*151*	*185*	*178*
Mallard town	*396*	*438*	*449*
Silver Lake township	894	1,018	944
Ayrshire town	*334*	*391*	*343*
Vernon township	457	525	550
Walnut township	1,674	1,531	1,435
Graettinger town	*1,016*	*928*	*777*
West Bend township	1,295	1,311	1,206
West Bend town	*772*	*737*	*634*
Plymouth County	23,252	23,502	24,159
America township [30]	6,446	5,991	5,429
Le Mars city [30]	*5,844*	*5,553*	*4,788*
Elgin township	685	716	780
Struble town	*91*	*154*	*161*
Elkhorn township	508	529	566
Plymouth County—Con.			
Fredonia township	532	544	622
Garfield township	1,509	1,621	1,617
Kingsley town	*1,098*	*1,145*	*1,093*
Grant township	686	747	840
Craig town	*142*	*165*	*155*
Hancock township	218	233	272
Henry township	497	497	559
Hungerford township	798	866	872
Hinton town	*345*	*340*	*289*
Johnson township	471	539	346
Liberty township	476	520	513
Lincoln township	508	511	647
Marion township	711	778	786
Oyens town	*95*	*104*	*106*
Meadow township	537	555	670
Perry township	556	569	615
Plymouth township	1,066	1,033	1,138
Merrill town	*605*	*547*	*605*
Portland township [30]	1,747	1,840	1,915
Akron town [30]	*1,251*	*1,314*	*1,304*
Preston township	514	589	635
Remsen township	1,834	1,755	1,856
Remsen town	*1,280*	*1,196*	*1,181*
Sioux township	439	489	594
Stanton township	614	606	631
Union township	554	511	609
Washington township	631	671	775
Brunsville town	*112*	*109*	*134*
Westfield township	715	792	872
Westfield town	*172*	*197*	*218*
Pocahontas County [31]	15,496	16,266	15,687
Bellville township	890	919	957
Palmer town	*296*	*305*	*297*
Cedar township	1,626	1,775	1,601
Fonda town	*1,120*	*1,188*	*1,027*
Center township	2,063	1,830	1,419
Pocahontas town	*1,949*	*1,730*	*1,308*
Clinton township	997	1,122	1,012
Rolfe town	*997*	*1,122*	*1,012*
Colfax township	636	624	698
Cummins township [31]	819	520	540
Havelock town [31]	*307*	*326*	*330*
Des Moines township	521	598	621
Dover township	677	782	807
Varina town	*144*	*220*	*184*
Garfield township	603	649	718
Gilmore City town (part)	*77*	*102*	*115*
Grant township	526	572	590
Lake township	676	766	802
Gilmore City town (part)	*210*	*252*	*260*
Lincoln township	512	598	607
Lizard township	555	598	636
Marshall township	572	613	629
Powhatan township	769	915	899
Plover town	*243*	*280*	*266*
Roosevelt township	422	457	474
Sherman township	528	676	625
Swan Lake township	2,104	1,862	1,660
Laurens town	*1,556*	*1,304*	*1,071*
Polk County	226,010	195,835	172,837
Allen township	704	567	526
Beaver township	1,365	1,468	1,449
Mitchellville town	*906*	*769*	*702*
Bloomfield township	13,054	7,555	5,829
Camp township	1,286	1,427	1,375
Runnells town	*307*	*388*	*367*
Clay township	1,440	1,200	1,089
Altoona town	*763*	*640*	*514*
Crocker township	2,349	1,874	1,653
Ankeny town	*1,229*	*779*	*652*
Delaware township	2,938	1,800	1,120
Des Moines township	119,553	106,368	94,425
Des Moines city (part)	*119,553*	*106,368*	*94,425*
Douglas township	698	646	774
Bondurant town (part)	*43*	*40*	*22*
Elkhart township	860	941	1,019
Elkhart town	*222*	*215*	*218*
Four Mile township	1,129	1,087	909
Franklin township	815	840	828
Bondurant town (part)	*285*	*280*	*267*
Jefferson township	1,063	1,052	1,239
Grimes town (part)	*235*	*199*	*176*
Lee township	58,412	53,451	48,134
Des Moines city (part)	*58,412*	*53,451*	*48,134*
Lincoln township	785	782	801
Sheldahl town (part)	*69*	*68*	*65*
Madison township	751	785	730
Polk City town	*336*	*343*	*295*
Polk County—Con.			
Saylor township	4,443	2,971	1,769
Union township	297	387	392
Sheldahl town (part)	*25*	*30*	*29*
Valley township [32]	5,526	4,252	4,280
West Des Moines city (part) [32]	*5,526*	*4,252*	*4,280*
Walnut township [32]	3,925	2,744	1,691
Cloverhills town	*408*	*326*	*288*
West Des Moines city (part) [32]	*89*	-------	-------
Windsor Heights town [32]	*1,414*	-------	-------
Washington township	586	659	701
Webster township	4,031	2,979	2,104
Grimes town (part)	*347*	*290*	*292*
Urbandale town	*1,777*	*1,083*	*596*
Pottawattamie County [33]	69,682	66,756	69,888
Belknap township	1,588	1,656	1,554
Oakland town	*1,296*	*1,317*	*1,181*
Boomer township	578	606	842
Carson township	971	973	1,024
Carson town	*596*	*613*	*617*
Center township	471	502	543
Crescent township	636	735	832
Garner township	1,077	1,145	1,152
Grove township	422	531	627
Hardin township	712	791	879
McClelland town	*159*	*165*	*161*
Hazel Dell township	686	724	888
James township	476	546	632
Kane township	46,929	42,590	43,040
Carter Lake town	*1,183*	*846*	-------
Council Bluffs city	*45,429*	*41,439*	*42,045*
Keg Creek township	511	602	635
Treynor town (part)	*37*	*34*	*46*
Knox township	2,053	2,123	3,336
Avoca town	*1,595*	*1,598*	*1,673*
Lake township	758	778	777
Layton township	1,297	1,380	1,406
Walnut town	*888*	*902*	*935*
Lewis township [33]	2,189	1,852	2,072
Lincoln township	415	463	542
Macedonia township	634	725	693
Macedonia town	*298*	*329*	*314*
Minden township	851	904	1,096
Minden town	*328*	*310*	*277*
Neola town (part)	*9*	*7*	*19*
Neola township	1,355	1,374	1,581
Neola town (part)	*880*	*884*	*925*
Norwalk township	855	895	1,026
Underwood town	*278*	*251*	*261*
Pleasant township	484	549	611
Rockford township	578	682	926
Silver Creek township	638	665	753
Treynor town (part)	*210*	*185*	*180*
Valley township	718	813	965
Hancock town	*264*	*256*	*312*
Washington township	475	599	700
Waveland township	456	527	653
Wright township	411	424	506
York township	458	542	592
Poweshiek County	19,344	18,758	18,727
Bear Creek township	1,846	1,951	1,910
Brooklyn town	*1,323*	*1,408*	*1,345*
Chester township	505	534	571
Deep River township	857	1,020	1,040
Deep River town	*379*	*443*	*392*
Grant township	837	830	856
Grinnell township	6,828	5,210	4,949
Grinnell city	*6,828*	*5,210*	*4,949*
Jackson township	2,166	2,217	2,076
Barnes City town (part)	*31*	*34*	*31*
Montezuma town	*1,460*	*1,477*	*1,257*
Jefferson township	585	634	684
Hartwick town	*107*	*122*	*122*
Lincoln township	577	689	809
Guernsey town	*113*	*121*	*177*
Madison township	499	537	575
Malcom township	873	953	912
Malcom town	*406*	*447*	*381*
Pleasant township	520	546	650
Scott township	548	531	555
Sheridan township	506	558	525
Sugar Creek township	710	786	794
Searsboro town	*183*	*195*	*171*
Union township	385	475	442
Warren township	637	726	773
Victor town (part)	*92*	*97*	*117*
Washington township	465	561	606

[29] OSCEOLA.—Sibley city returned in 1940 as a town.

[30] PLYMOUTH.—Totals for 1940 and 1930 for America township revised to include Le Mars city, which was erroneously reported as coextensive with nonexistent Le Mars township. Totals for 1940 and 1930 for Portland township revised to include Akron town, which was erroneously reported as coextensive with nonexistent Akron township.

[31] POCAHONTAS.—Washington township, including Havelock town, annexed to Cummins township in 1947.

[32] POLK.—Parts of Walnut township annexed to Valley township, comprising part of West Des Moines city, in 1948 and 1949. Part of Walnut township annexed to West Des Moines city in 1949. Windsor Heights town incorporated in 1941.

[33] POTTAWATTAMIE.—Part of Sarpy County, Nebr., annexed to Lewis township in 1943.

Table 6.—POPULATION OF COUNTIES BY MINOR CIVIL DIVISIONS: 1930 TO 1950—Con.

County and minor civil division	1950	1940	1930
Ringgold County	9,528	11,137	11,966
Athens township	884	1,016	1,096
Kellerton town	483	563	540
Benton township	373	394	429
Maloy town	90	95	112
Clinton township	532	629	775
Redding town	200	246	272
Grant township	395	384	471
Clearfield town (part)	17	14	12
Jefferson township	468	653	707
Diagonal town (part)	40	65	51
Shannon City town (part)	23	32	31
Liberty township	403	478	484
Lincoln township	406	461	486
Lotts Creek township	269	369	422
Middle Fork township	352	384	478
Monroe township	457	552	658
Beaconsfield town (part)	103	142	149
Mount Ayr township	1,793	1,930	1,704
Mount Ayr town	1,793	1,930	1,704
Poe township	372	374	507
Rice township	330	427	541
Delphos town	74	90	79
Riley township	225	267	325
Tingley township	731	830	822
Tingley town	333	390	358
Union township	499	664	746
Beaconsfield town (part)	1	6	52
Ellston town	158	195	213
Washington township	771	968	965
Diagonal town (part)	452	538	526
Waubonsie township	208	357	350
Benton town	188	189	173
Sac County	17,518	17,639	17,641
Boyer Valley township	1,292	1,252	1,285
Early town	748	644	632
Cedar township	884	899	866
Lytton town (part)	330	305	331
Clinton township	515	542	627
Cook township	443	499	567
Coon Valley township	535	578	639
Delaware township	702	703	747
Nemaha town	134	169	146
Douglas township	537	591	620
Eden township	460	450	464
Eureka township	1,290	1,251	1,230
Schaller town	841	758	1,724
Jackson township	3,747	3,719	3,438
Sac City	3,170	3,165	2,854
Levey township	984	1,069	1,123
Wall Lake town (part)	511	504	506
Richland township	1,813	1,786	1,875
Odebolt town	1,279	1,350	1,388
Sac township	1,102	1,103	1,033
Auburn town	350	383	359
Viola township	977	963	955
Wall Lake town (part)	242	258	243
Wall Lake township	1,764	1,744	1,604
Lake View town	1,158	1,082	993
Wheeler township	473	490	568
Scott County	100,698	84,748	77,332
Allens Grove township	780	731	752
Dixon town (part)	126	136	109
Donahue town	105	89	98
Bettendorf township	5,132	3,143	2,768
Bettendorf city	5,132	3,143	2,768
Blue Grass township	1,460	1,380	1,313
Blue Grass town (part)	188	153	129
Walcott town	480	440	398
Buffalo township	2,448	1,847	1,475
Blue Grass town (part)	149	134	117
Buffalo town	695	588	547
Butler township	854	723	676
McCausland town	150	115	104
Cleona township	593	617	670
Plain View town (part)	19	17	--------
Davenport township	2,837	1,667	1,178
Davenport City township	74,549	66,039	60,751
Davenport city	74,549	66,039	60,751
Hickory Grove township	734	772	820
Maysville town	70	44	57
Plain View town (part)	23	19	--------
Le Claire township	2,299	1,710	1,393
Le Claire town	1,124	881	691
Liberty township	803	841	836
Dixon town (part)	82	90	84
New Liberty town	126	125	103
Lincoln township	598	587	605
Pleasant Valley township	3,182	1,481	1,117

County and minor civil division	1950	1940	1930
Scott County—Con.			
Princeton township	1,005	809	827
Princeton town	495	414	373
Rockingham township	1,399	620	342
Sheridan township	1,228	1,041	985
Eldridge town	376	283	245
Winfield township	797	740	824
Long Grove town	156	139	134
Shelby County	15,942	16,720	17,131
Cass township	866	943	1,017
Portsmouth town	299	320	328
Center township	445	526	596
Clay township	1,182	1,133	1,233
Elk Horn town	566	486	513
Douglas township	577	676	757
Kirkman town	131	185	183
Fairview township	506	538	643
Greeley township	564	575	679
Irwin town (part)	32	11	22
Grove township	496	565	620
Harlan township	3,915	3,727	3,145
Harlan city	3,915	3,727	3,145
Jackson township	675	743	755
Jefferson township	875	935	982
Irwin town (part)	349	334	335
Lincoln township	553	633	640
Monroe township	552	624	703
Polk township	521	568	627
Shelby township	1,182	1,234	1,340
Shelby town	592	627	617
Tennant town	95	109	118
Union township	1,130	1,275	1,261
Defiance town	368	428	411
Earling town (part)	89	87	97
Washington township	808	894	966
Panama town	230	255	256
Westphalia township	1,095	1,131	1,167
Earling town (part)	252	233	261
Westphalia town	160	126	118
Sioux County	26,38 1	27,209	26,806
Buncombe township	1,736	1,797	1,582
Hawarden city (part)	1,591	1,656	1,418
Capel township	733	803	833
Center township	618	706	742
Eagle township	491	556	603
East Orange township	841	961	1,013
Granville town	350	361	390
Floyd township	1,307	1,369	1,339
Hospers town	604	592	548
Garfield township	503	565	593
Grant township	709	735	724
Matlock town	104	112	103
Holland township [34]	3,116	2,888	2,747
Orange City town (part) [34]	2,146	1,888	1,705
Lincoln township	2,036	1,943	1,850
Hull town	1,127	1,072	905
Logan township	1,363	1,434	1,502
Chatsworth town	102	144	159
Hawarden city (part)	1,084	1,025	1,041
Lynn township	577	663	740
Nassau township	1,682	1,749	1,770
Alton town	1,038	1,025	1,014
Orange City town (part)	20	32	22
Plato township	833	824	820
Reading township	1,060	1,164	1,172
Ireton town	573	653	612
Rock township	2,228	2,241	1,882
Rock Valley town	1,581	1,507	1,204
Settlers township	232	242	227
Sheridan township	1,212	1,245	1,235
Boyden town	541	487	446
Sherman township	806	893	929
Maurice town	256	272	274
Sioux township	573	613	598
Washington township	543	552	680
Welcome township	732	863	913
Sioux Center town (part)	84	62	62
West Branch township	2,450	2,403	2,312
Sioux Center town (part)	1,776	1,618	1,485
Story County	44,294	33,434	31,141
Collins township	967	1,111	1,156
Collins town	432	516	489
Franklin township [35]	3,622	1,703	1,652
Ames city (part) [35]	2,364	594	521
Gilbert town	297	226	221
Grant township	710	619	681
Howard township	1,275	1,423	1,465
Roland town	687	791	759

County and minor civil division	1950	1940	1930
Story County—Con.			
Indian Creek township	1,486	1,440	1,394
Maxwell town	802	812	721
Lafayette township	2,228	2,116	2,090
Story City town	1,545	1,479	1,434
Lincoln township [35]	1,120	1,041	1,090
Zearing town [35]	514	476	475
Milford township	754	677	782
Nevada township	4,226	3,929	3,648
Nevada city	3,763	3,353	3,153
New Albany township	1,200	1,167	1,151
Colo town	538	539	532
Palestine township	1,961	1,775	1,844
Huxley town	422	392	362
Kelley town (part)	106	72	85
Sheldahl town (part)	98	81	81
Slater town	533	544	563
Richland township	600	669	686
Sherman township	511	543	622
Union township	1,105	1,181	1,220
Cambridge town	573	608	639
Warren township	805	903	952
McCallsburg town	290	278	330
Washington township [35]	21,724	13,137	10,708
Ames city (part) [35]	20,534	11,961	9,740
Kelley town (part)	138	87	94
Tama County	21,688	22,428	21,987
Buckingham township	539	531	543
Carlton township	1,166	1,235	1,134
Garwin town	518	517	450
Carroll township	521	569	559
Clark township	1,515	1,473	1,477
Dysart town	1,089	986	971
Columbia township	560	612	596
Crystal township	497	515	535
Geneseo township	480	508	558
Grant township	569	628	580
Highland township	461	489	503
Howard township	576	615	561
Indian Village township	920	993	1,070
Montour town	380	393	370
Lincoln township	720	733	806
Lincoln town	194	167	162
Oneida township	800	867	901
Clutier town	302	354	350
Otter Creek township	505	597	622
Perry township	2,143	2,002	1,942
Traer town	1,627	1,493	1,417
Richland township	406	468	457
Salt Creek township	946	1,086	1,159
Chelsea town	482	540	575
Spring Creek township	1,469	1,592	1,552
Gladbrook town	862	945	891
Tama township	3,297	3,235	2,972
Tama city	2,930	2,832	2,686
Toledo township [36]	2,688	2,727	2,467
Toledo city [36]	2,106	2,073	1,825
York township	850	953	993
Elberon town	225	250	254
Vining town	112	126	163
Taylor County	12,420	14,258	14,859
Bedford township	2,121	2,285	2,239
Bedford city	2,000	2,151	2,100
Benton township	323	359	401
Clayton township	363	439	465
Dallas township	1,082	1,266	1,337
New Market town	573	681	630
Gay township	401	428	478
Grant township	887	1,020	1,071
Clearfield town (part)	530	601	595
Grove township	447	493	548
Holt township	472	537	555
Jackson township	275	336	348
Jefferson township	845	1,079	1,160
Athelstan town	115	143	141
Blockton town	407	488	537
Marshall township	814	936	1,013
Conway town	168	246	266
Sharpsburg town	147	173	182
Mason township	412	495	517
Nodaway township	544	657	658
Platte township	1,642	1,766	1,755
Lenox town	1,171	1,220	1,171
Polk township	438	534	596
Ross township	445	496	545
Washington township	909	1,132	1,173
Gravity town	369	514	465

[34] SIOUX.—Part of Holland township annexed to Orange City town in 1947.
[35] STORY.—Part of Franklin township annexed to Ames city in 1947. Part of Zearing town annexed to Lincoln township in 1945. Parts of Washington township annexed to Ames city in 1940, 1946, 1947, and 1948.
[36] TAMA.—Part of Toledo township annexed to Toledo city in 1947. Toledo city returned in 1940 as a town.

Table 6.—POPULATION OF COUNTIES BY MINOR CIVIL DIVISIONS: 1930 TO 1950—Con.

County and minor civil division	1950	1940	1930
Union County	15,651	16,280	17,435
Creston township	8,317	8,033	8,615
Creston city	*8,317*	*8,033*	*8,615*
Dodge township	396	450	474
Douglas township	622	631	694
Cromwell town	*147*	*165*	*178*
Grant township	557	709	781
Shannon City town (part)	*148*	*256*	*262*
Highland township	417	486	544
Jones township	609	726	717
Thayer town	*152*	*157*	*164*
Lincoln township	434	483	569
New Hope township	925	1,007	1,083
Lorimor town	*505*	*614*	*577*
Platte township	534	604	713
Kent town	*169*	*138*	*177*
Pleasant township	340	436	401
Sand Creek township	567	619	672
Arispe town	*110*	*149*	*133*
Spaulding township	482	523	616
Union township	1,451	1,483	1,556
Afton town	*936*	*987*	*1,013*
Van Buren County	11,007	12,053	12,603
Bonaparte township	877	955	968
Bonaparte town	*642*	*653*	*678*
Cedar township	654	717	774
Stockport town (part)	*179*	*175*	*172*
Chequest township	416	408	559
Des Moines township	481	554	530
Cantril town (part)	*12*	*9*	*10*
Farmington township	1,214	1,382	1,426
Farmington town	*899*	*968*	*1,012*
Harrisburg township	413	508	587
Henry township	229	263	261
Jackson township	1,586	1,779	1,834
Cantril town (part)	*341*	*367*	*360*
Milton town	*719*	*809*	*771*
Lick Creek township	431	775	819
Birmingham town (part)	*74*	*94*	*104*
Union township	1,202	1,055	1,146
Birmingham town (part)	*569*	*404*	*403*
Stockport town (part)	*167*	*163*	*150*
Van Buren township	1,708	1,718	1,586
Keosauqua town	*1,101*	*1,040*	*855*
Vernon township	494	506	560
Mount Sterling town	*144*	*134*	*165*
Village township	1,028	1,100	1,193
Washington township	274	333	360
Wapello County	47,397	44,280	40,480
Adams township	921	1,031	1,018
Blakesburg town	*401*	*442*	*397*
Agency township	1,019	940	857
Agency town	*524*	*452*	*371*
Cass township	377	385	375
Chillicothe town	*198*	*173*	*156*
Center township [37]	36,651	33,343	29,676
Ottumwa city [37]	*33,631*	*31,570*	*28,075*
Columbia township	1,207	1,248	1,257
Eddyville town (part)	*787*	*774*	*737*
Competine township	697	724	705
Dahlonega township	320	322	328
Green township	552	586	549
Highland township	725	744	734
Keokuk township	584	527	496
Pleasant township	614	610	599
Polk township	650	503	538
Richland township	935	852	837
Kirkville town	*215*	*241*	*206*
Washington township	2,145	2,375	2,511
Eldon city	*1,457*	*1,676*	*1,788*
Warren County	17,758	17,695	17,700
Allen township	1,260	1,093	1,078
Carlisle town	*903*	*690*	*663*
Belmont township	972	1,089	1,179
Milo town (part)	*425*	*434*	*434*
Greenfield township	1,000	1,095	961
Norwalk town (part)	*13*	-------	*5*
Spring Hill town	*86*	*146*	*101*
Jackson township	592	675	695
St. Marys town	*89*	*84*	*89*
Jefferson township	881	996	1,008
Bevington town (part)	*9*	*6*	*13*
Mariensdale town	*161*	*172*	*139*
Liberty township	605	675	768
Lincoln township	1,312	1,351	1,400
Ackworth town	*95*	*67*	*82*
Linn township	1,189	1,170	1,215
Cumming town	*131*	*139*	*149*
Norwalk town (part)	*422*	*377*	*331*
Otter township	528	570	672
Milo town (part)	*100*	*94*	*108*
Palmyra township	424	455	474
Warren County—Con.			
Richland township	664	730	827
Hartford town	*221*	*207*	*207*
Squaw township	491	568	661
Union township	530	639	673
Sandyville town	*92*	*93*	*92*
Virginia township	845	971	1,008
New Virginia town	*342*	*410*	*404*
Washington township	5,145	4,123	3,488
Indianola city	*5,145*	*4,123*	*3,488*
White Breast township	974	1,074	1,118
Lacona town	*490*	*424*	*443*
White Oak township	346	421	475
Washington County	19,557	20,055	19,822
Brighton township	1,094	1,211	462
Brighton town	*705*	*791*	*800*
Cedar township	533	592	647
Clay township	442	553	611
Crawford township	839	907	963
Crawfordsville town	*286*	*316*	*291*
Dutch Creek township	509	603	583
English River township	1,990	1,838	1,715
Kalona town	*947*	*765*	*704*
Franklin township	729	785	789
West Chester town	*218*	*213*	*223*
Highland township	454	477	507
Iowa township	1,266	1,344	1,351
Riverside town	*631*	*633*	*638*
Jackson township	580	600	639
Lime Creek township	2,130	2,213	1,957
Wellman town	*1,071*	*1,129*	*853*
Marion township	703	757	757
Coppock town (part)	*16*	*12*	*19*
Oregon township	1,002	1,085	1,090
Ainsworth town	*396*	*415*	*359*
Seventy-six township	536	576	555
Washington township [38]	6,750	6,514	1,582
Washington city [38]	*5,902*	*5,227*	*4,814*
Wayne County	11,737	13,308	13,787
Benton township	454	568	496
Corydon town (part)	*38*	*58*	-------
Clay township	410	455	506
Clinton township	244	290	358
Corydon township	2,217	2,223	2,173
Corydon town (part)	*1,832*	*1,814*	*1,768*
Grand River township	877	1,025	1,061
Clio town (part)	*148*	*183*	*215*
Lineville town	*482*	*520*	*531*
Howard township	236	299	327
Jackson township	571	611	691
Jefferson township	337	395	454
Clio town (part)	*14*	*17*	*14*
Monroe township	237	286	308
Richman township	1,176	1,363	1,389
Humeston town	*750*	*903*	*924*
South Fork township	583	630	689
Promise City town	*218*	*225*	*226*
Union township	575	645	667
Millerton town	*140*	*163*	*162*
Walnut township	1,598	1,967	2,066
Seymour town	*1,223*	*1,539*	*1,571*
Warren township	1,165	1,257	1,241
Allerton town	*761*	*782*	*784*
Washington township	506	615	692
Wright township	551	679	669
Webster County	44,241	41,521	40,425
Badger township	841	794	848
Badger town	*301*	*251*	*254*
Burnside township	565	604	626
Clay township	556	606	576
Colfax township	573	610	583
Duncombe town (part)	*15*	*7*	*7*
Cooper township	2,234	1,553	1,222
Dayton township	1,491	1,514	1,604
Dayton town	*793*	*732*	*713*
Deer Creek township	533	540	554
Douglas township	1,011	787	658
Elkhorn township	769	801	721
Fulton township	798	758	804
Moorland town	*248*	*215*	*179*
Gowrie township	1,472	1,469	1,508
Gowrie town (part)	*1,030*	*1,000*	*1,035*
Hardin township	252	280	305
Stratford town (part)	*41*	*34*	*38*
Jackson township	645	726	847
Clare town	*179*	*232*	*254*
Johnson township	689	687	669
Barnum town	*193*	*184*	*148*
Lost Grove township	926	921	946
Gowrie town (part)	*22*	*28*	*24*
Harcourt town	*303*	*232*	*264*
Webster County—Con.			
Newark township	690	732	769
Vincent town	*193*	*192*	*194*
Otho township	1,096	1,025	957
Pleasant Valley township	561	542	527
Roland township	924	944	983
Callender town	*387*	*377*	*349*
Sumner township	623	757	800
Lehigh town (part)	*600*	*738*	*774*
Wahkonsa township	25,115	22,904	21,895
Fort Dodge city	*25,115*	*22,904*	*21,895*
Washington township	1,101	1,142	1,151
Duncombe town (part)	*365*	*334*	*347*
Webster township	525	572	577
Lehigh town (part)	*250*	*262*	*222*
Yell township	251	253	295
Lehigh town (part)	*31*	*4*	-------
Winnebago County	13,450	13,972	13,143
Buffalo township	1,046	1,512	1,381
Buffalo Center town	*1,087*	*911*	*768*
Center township	2,184	2,373	2,272
Lake Mills town	*1,560*	*1,677*	*1,474*
Eden township	483	512	543
Forest township	3,571	3,464	2,889
Forest City	*2,766*	*2,546*	*2,016*
Leland town	*200*	*236*	*164*
Grant township	566	655	654
King township	1,219	1,239	1,134
Thompson town	*698*	*664*	*538*
Lincoln township	802	842	875
Rake town	*351*	*329*	*310*
Linden township	494	567	561
Logan township	510	552	599
Scarville town (part)	*53*	*79*	*69*
Mount Valley township	756	850	831
Newton township	631	718	709
Norway township	588	688	695
Scarville town (part)	*52*	*57*	*64*
Winneshiek County	21,639	22,263	21,630
Bloomfield township	898	902	867
Castalia town	*221*	*236*	*200*
Bluffton township	599	638	612
Burr Oak township	633	684	665
Calmar township	1,884	1,889	1,940
Calmar town	*937*	*903*	*915*
Spillville town	*363*	*329*	*304*
Canoe township	615	700	604
Decorah township	7,104	6,237	5,412
Decorah city	*6,060*	*5,303*	*4,581*
Frankville township	745	701	783
Fremont township	456	502	521
Glenwood township	616	715	747
Hesper township	636	749	725
Highland township	552	670	680
Jackson township	545	651	618
Jackson Junction town	*107*	*122*	*126*
Lincoln township	838	883	890
Ridgeway town	*307*	*323*	*348*
Madison township	588	672	722
Military township	1,501	1,628	1,515
Ossian town	*804*	*822*	*740*
Orleans township	467	554	577
Pleasant township	593	700	809
Springfield township	671	776	821
Sumner township	540	613	646
Washington township	1,158	1,309	1,386
Fort Atkinson town	*273*	*261*	*305*
Woodbury County	103,917	103,627	101,669
Arlington township	1,464	1,510	1,557
Moville town	*964*	*973*	*911*
Banner township	749	881	898
Lawton town	*254*	*263*	*259*
Concord township	656	713	737
Floyd township	734	863	896
Grange township	437	421	490
Grant township	567	589	674
Kedron township	1,230	1,410	1,462
Anthon town (part)	*639*	*690*	*670*
Correctionville town (part)	*110*	*150*	*143*
Lakeport township	300	356	393
Liberty township	1,006	1,195	1,169
Salix town	*337*	*392*	*374*
Liston township	1,098	1,306	1,324
Danbury town	*601*	*723*	*656*
Little Sioux township	895	1,041	1,096
Smithland town	*373*	*389*	*359*
Miller township	567	725	797
Anthon town (part)	*131*	*191*	*159*
Morgan township	475	563	618
Moville township	496	500	628
Oto township	792	1,054	1,101
Oto town	*302*	*410*	*370*

[37] WAPELLO.—Parts of Center township annexed to Ottumwa city in 1946. Parts of Ottumwa city annexed to Center township in 1948 and 1949.
[38] WASHINGTON.—Parts of Washington township annexed to Washington city in 1947.

Table 6.—POPULATION OF COUNTIES BY MINOR CIVIL DIVISIONS: 1930 TO 1950—Con.

County and minor civil division	1950	1940	1930
Woodbury County—Con.			
Rock township	1,053	1,158	1,294
Correctionville town (part)	*285*	*350*	*366*
Cushing town	*248*	*258*	*270*
Rutland township	970	1,022	1,114
Pierson town	*453*	*531*	*551*
Sioux City	83,991	82,364	79,183
Sloan township	1,073	1,082	1,159
Sloan town	*654*	*628*	*636*
Union township	1,065	1,203	1,164
Correctionville town (part)	*597*	*671*	*549*
West Fork township	670	679	812
Willow township	836	793	935
Hornick town	*310*	*291*	*309*
Wolf Creek township	542	546	644
Woodbury township	2,251	1,653	1,515
Sergeant Bluff town	*569*	*587*	*569*
Worth County	11,068	11,449	11,164
Barton township	491	532	583
Bristol township	816	966	899
Joice town	*244*	*263*	*225*
Brookfield township	535	609	645
Danville township	673	632	626
Hanlontown town (part)	*132*	*124*	*97*
Worth County—Con.			
Deer Creek township	461	515	514
Fertile township	1,114	1,068	968
Fertile town	*397*	*276*	*238*
Hanlontown town (part)	*125*	*136*	*93*
Grove township	2,098	2,083	1,935
Northwood town	*1,767*	*1,724*	*1,554*
Hartland township	491	541	555
Kensett township	840	869	865
Kensett town	*424*	*302*	*394*
Lincoln township	2,212	2,145	2,086
Manly town	*1,473*	*1,445*	*1,447*
Silver Lake township	508	603	614
Union township	829	886	874
Grafton town	*278*	*256*	*249*
Wright County	19,652	20,038	20,216
Belmond township	757	751	936
Belmond city (part)[39]	*178*	*183*	*195*
Blaine township	1,386	1,460	1,529
Dows town (part)	*750*	*743*	*758*
Galt town	*117*	*156*	*167*
Boone township	501	512	574
Wright County—Con.			
Dayton township	927	963	951
Clarion city (part)	*442*	*419*	*379*
Eagle Grove township	4,625	4,504	4,576
Eagle Grove city	*4,176*	*4,024*	*4,071*
Goldfield town (part)	*26*	*17*	*20*
Grant township	1,776	1,781	1,508
Clarion city (part)	*1,265*	*1,226*	*970*
Iowa township	855	932	931
Rowan town	*304*	*316*	*330*
Lake township	774	871	870
Clarion city (part)	*254*	*234*	*219*
Liberty township	1,117	1,207	1,228
Goldfield town (part)	*639*	*698*	*680*
Lincoln township	1,691	1,636	1,581
Clarion city (part)	*1,189*	*1,042*	*1,010*
Norway township	513	604	688
Pleasant township	2,569	2,524	2,209
Belmond city (part)[39]	*1,991*	*1,926*	*1,538*
Troy township	496	538	624
Vernon township	478	545	576
Wall Lake township	445	469	537
Woolstock township	742	741	898
Woolstock town	*255*	*271*	*317*

[39] WRIGHT.—Belmond city returned in 1940 as a town.

Table 7.—POPULATION OF ALL INCORPORATED PLACES: 1950 AND 1940

[Figures for 1940 not available for places incorporated subsequent to Apr. 1, 1940. Asterisk (*) denotes an incorporated place under 2,500 located in an urbanized area. Specific unincorporated places inside urbanized areas not separately identified and therefore not listed in this table. For 1930 population of incorporated places, see table 6]

City or town	County	1950	1940
Ackley	Franklin, Hardin	1,608	1,586
Ackworth	Warren	95	67
Adair	Adair, Guthrie	827	874
Adel	Dallas	1,799	1,740
Afton	Union	936	987
Agency	Wapello	524	452
Ainsworth	Washington	396	415
Akron	Plymouth	1,251	1,314
Albert City	Buena Vista	736	759
Albia	Monroe	4,838	5,157
Albion	Marshall	492	476
Alburnett	Linn	254	208
Alden	Hardin	829	682
Alexander	Franklin	278	324
Algona	Kossuth	5,415	4,954
Allerton	Wayne	761	782
Allison	Butler	771	708
Alta	Buena Vista	1,348	1,269
Alta Vista	Chickasaw	312	333
Alton	Sioux	1,038	1,025
Altoona	Polk	763	640
Alvord	Lyon	263	306
Ames	Story	22,898	12,555
Anamosa	Jones	3,910	4,069
Andover	Clinton	80	72
Andrew	Jackson	280	203
Anita	Cass	1,112	1,088
Ankeny	Polk	1,229	779
Anthon	Woodbury	770	881
Aplington	Butler	702	588
Arcadia	Carroll	425	410
Archer	O'Brien	167	178
Aredale	Butler	204	225
Arion	Crawford	220	271
Arispe	Union	110	149
Arlington	Fayette	661	675
Armstrong	Emmet	943	937
Arnolds Park	Dickinson	1,078	855
Arthur	Ida	243	264
Asbury	Dubuque	52	27
Ashton	Osceola	588	620
Aspinwall	Crawford	107	88
Atalissa	Muscatine	204	181
Atheistan	Taylor	115	143
Atkins	Benton	387	330
Atlantic	Cass	6,480	5,802
Auburn	Sac	350	383
Audubon	Audubon	2,808	2,409
Aurelia	Cherokee	807	752
Aurora	Buchanan	225	276
Avoca	Pottawattamie	1,595	1,598
Ayrshire	Palo Alto	334	391
Badger	Webster	301	251
Bagley	Guthrie	392	427
Baldwin	Jackson	208	210
Balltown	Dubuque	49	56
Bancroft	Kossuth	901	959
Bankston	Dubuque	40	29
Barnes City	Mahaska, Poweshiek	326	414
Barnum	Webster	193	184
Bassett	Chickasaw	125	147
Batavia	Jefferson	524	474
Battle Creek	Ida	873	827
Baxter	Jasper	618	623
Bayard	Guthrie	634	703
Beacon	Mahaska	371	382
Beaconsfield	Ringgold	104	148
Beaman	Grundy	191	167
Beaver	Boone	114	126
Bedford	Taylor	2,000	2,151
Belle Plaine	Benton	3,056	3,202
Bellevue	Jackson	1,932	1,771
Belmond	Wright	2,169	2,109
Bennett	Cedar	357	352
Benton	Ringgold	128	189
Berkley	Boone	71	105
Bernard	Dubuque	149	111
Bertram	Linn	128	90
Bettendorf	Scott	5,132	3,143
Bevington	Madison, Warren	48	35
Birmingham	Van Buren	643	498
Blairsburg	Hamilton	257	276
Blairstown	Benton	523	525
Blakesburg	Wapello	401	442
Blanchard	Page	214	259
Blencoe	Monona	328	367
Blockton	Taylor	407	488
Bloomfield	Davis	2,688	2,732
Blue Grass	Scott	337	287
Bode	Humboldt	492	533
Bonaparte	Van Buren	642	653
Bondurant	Polk	328	320
Boone	Boone	12,164	12,373
Bouton	Dallas	159	162
Boxholm	Boone	304	285
Boyden	Sioux	541	487
Braddyville	Page	249	242
Bradgate	Humboldt	188	261
Brandon	Buchanan	319	324
Brayton	Audubon	239	217
Breda	Carroll	506	532
Bridgewater	Adair	296	302
Brighton	Washington	705	791
Bristow	Butler	313	318
Britt	Hancock	1,908	1,813
Brooklyn	Poweshiek	1,323	1,408
Brunsville	Plymouth	112	109
Buckeye	Hardin	192	194
Buck Grove	Crawford	67	80
Buffalo	Scott	695	588
Buffalo Center	Winnebago	1,087	911
Burlington	Des Moines	30,613	25,832
Burt	Kossuth	572	613
Bussey	Marion	633	632
Calamus	Clinton	381	384
Callender	Webster	387	377
Calmar	Winneshiek	937	903
Calumet	O'Brien	250	274
Camanche	Clinton	1,212	814
Cambridge	Story	573	608
Cantril	Van Buren	353	376
Carbon	Adams	282	383
Carlisle	Warren	903	690
Carpenter	Mitchell	165	156
Carroll	Carroll	6,231	5,389
Carson	Pottawattamie	596	613
Carter Lake*	Pottawattamie	1,183	846
Cascade	Dubuque, Jones	1,299	1,376
Casey	Adair, Guthrie	703	709
Castalia	Winneshiek	221	239
Castana	Monona	265	336
Castle Hill*	Black Hawk	425	294
Cedar Falls	Black Hawk	14,334	9,349
Cedar Rapids	Linn	72,296	62,120
Center Junction	Jones	153	204
Center Point	Linn	987	861
Centerville	Appanoose	7,625	8,413
Central City	Linn	965	810
Central Heights	Cerro Gordo	766	------
Centralia	Dubuque	78	57
Chariton	Lucas	5,320	5,754
Charles City	Floyd	10,309	8,681
Charlotte	Clinton	427	393
Charter Oak	Crawford	710	776
Chatsworth	Sioux	102	144
Chelsea	Tama	482	540
Cherokee	Cherokee	7,705	7,469
Chester	Howard	226	234
Chillicothe	Wapello	196	173
Churdan	Greene	593	677
Cincinnati	Appanoose	703	859
Clare	Webster	179	232
Clarence	Cedar	791	685
Clarinda	Page	5,086	4,905
Clarion	Wright	3,150	2,971
Clarksville	Butler	1,210	1,240
Clayton	Clayton	136	161
Clearfield	Ringgold, Taylor	547	615
Clear Lake	Cerro Gordo	4,977	3,764
Cleghorn	Cherokee	246	236
Clemons	Marshall	202	207
Clermont	Fayette	625	626
Clinton	Clinton	30,379	26,270

Table 7.—POPULATION OF ALL INCORPORATED PLACES: 1950 AND 1940—Con.

City and town	County	1950	1940
Clio	Wayne	162	200
Cloverhills*	Polk	408	326
Clutier	Tama	302	354
Coburg	Montgomery	83	162
Coggon	Linn	604	512
Coin	Page	407	457
Colesburg	Delaware	326	306
Colfax	Jasper	2,279	2,222
College Springs	Page	368	430
Collins	Story	432	516
Colo	Story	538	539
Columbus City	Louisa	350	326
Columbus Junction	Louisa	1,123	975
Colwell	Floyd	122	93
Concsville	Muscatine	252	302
Conrad	Grundy	649	591
Conway	Taylor	168	246
Coon Rapids	Carroll	1,676	1,533
Coppock	Henry, Jefferson, Washington	81	93
Coralville	Johnson	977	433
Corning	Adams	2,104	2,162
Correctionville	Woodbury	992	1,151
Corwith	Hancock	480	481
Corydon	Wayne	1,870	1,872
Cotter	Louisa	49	72
Coulter	Franklin	271	236
Council Bluffs	Pottawattamie	45,429	41,439
Craig	Plymouth	142	165
Crawfordsville	Washington	286	316
Cresco	Howard	3,638	3,530
Creston	Union	8,317	8,033
Cromwell	Union	147	165
Crystal Lake	Hancock	286	301
Cumberland	Cass	493	578
Cumming	Warren	131	139
Curlew	Palo Alto	151	183
Cushing	Woodbury	248	258
Cylinder	Palo Alto	143	175
Dakota City	Humboldt	637	537
Dallas	Marion	421	566
Dallas Center	Dallas	944	865
Dana	Greene	184	153
Danbury	Woodbury	601	728
Danville	Des Moines	450	309
Davenport	Scott	74,549	66,039
Davis City	Decatur	432	556
Dawson	Dallas	286	289
Dayton	Webster	793	732
Decatur City	Decatur	196	275
Decorah	Winneshiek	6,060	5,303
Dedham	Carroll	360	392
Deep River	Poweshiek	379	443
Defiance	Shelby	368	428
Delaware	Delaware	192	198
Delhi	Delaware	383	421
Delmar	Clinton	415	434
Deloit	Crawford	235	281
Delphos	Ringgold	74	90
Delta	Keokuk	562	602
Denison	Crawford	4,554	4,361
Denver	Bremer	635	556
Derby	Lucas	194	269
Des Moines	Polk	177,965	159,819
De Soto	Dallas	280	274
De Witt	Clinton	2,644	2,205
Dexter	Dallas	643	760
Diagonal	Ringgold	472	603
Dickens	Clay	311	378
Dike	Grundy	517	408
Dixon	Scott	208	226
Dolliver	Emmet	130	179
Donahue	Scott	105	89
Donnan	Fayette	36	51
Donnellson	Lee	589	515
Doon	Lyon	517	576
Dougherty	Cerro Gordo	212	215
Dow City	Crawford	524	642
Dows	Franklin, Wright	948	945
Drakesville	Davis	222	252
Dubuque	Dubuque	49,671	43,892
Dumont	Butler	718	762
Duncombe	Webster	378	341
Dundee	Delaware	176	193
Dunkerton	Black Hawk	409	360
Dunlap	Harrison	1,409	1,550
Durango	Dubuque	71	42
Durant	Cedar	1,075	810
Dyersville	Delaware, Dubuque	2,416	2,138
Dysart	Tama	1,089	986
Eagle Grove	Wright	4,176	4,024
Earlham	Madison	771	865
Earling	Shelby	341	320
Earlville	Delaware	661	687
Early	Sac	742	644
East Peru	Madison	204	267
Eddyville	Mahaska, Wapello	941	984
Edgewood	Clayton, Delaware	696	716
Elberon	Tama	225	256
Eldon	Wapello	1,457	1,676
Eldora	Hardin	3,107	3,553
Eldridge	Scott	376	283
Elgin	Fayette	642	638
Elkader	Clayton	1,584	1,556
Elkhart	Polk	222	215
Elk Horn	Shelby	566	486
Elkport	Clayton	99	130
Elliott	Montgomery	482	548
Ellston	Ringgold	158	195
Ellsworth	Hamilton	439	444
Elma	Howard	731	790
Ely	Linn	155	170
Emerson	Mills	556	498
Emmetsburg	Palo Alto	3,760	3,374
Epworth	Dubuque	536	454
Essex	Page	763	762
Estherville	Emmet	6,719	5,651
Evansdale	Black Hawk	3,571	------
Everly	Clay	547	523
Exira	Audubon	1,129	1,046
Exline	Appanoose	342	481
Fairbank	Buchanan, Fayette	653	631
Fairfax	Linn	335	262
Fairfield	Jefferson	7,299	6,773
Farley	Dubuque	745	739
Farmersburg	Clayton	263	296
Farmington	Van Buren	899	968
Farnhamville	Calhoun	399	425
Farragut	Fremont	495	496
Fayette	Fayette	1,469	1,162
Fenton	Kossuth	446	385
Ferguson	Marshall	178	183
Fertile	Worth	397	276
Floris	Davis	215	247
Floyd	Floyd	440	352
Fonda	Pocahontas	1,120	1,188
Fontanelle	Adair	812	797
Forest City	Winnebago	2,766	2,545
Fort Atkinson	Winneshiek	273	261
Fort Dodge	Webster	25,115	22,904
Fort Madison	Lee	14,954	14,063
Fostoria	Clay	147	136
Franklin	Lee	146	80
Fraser	Boone	219	263
Fredericksburg	Chickasaw	701	649
Frederika	Bremer	210	236
Fredonia	Louisa	133	147
Fremont	Mahaska	471	490
Galt	Wright	117	156
Galva	Ida	492	496
Garber	Clayton	153	158
Garden Grove	Decatur	417	558
Garnavillo	Clayton	581	461
Garner	Hancock	1,696	1,549
Garrison	Benton	457	459
Garwin	Tama	518	517
Geneva	Franklin	242	268
George	Lyon	1,210	1,107
Gilbert	Story	297	226
Gilbertville	Black Hawk	399	259
Gilman	Marshall	508	483
Gilmore City	Humboldt, Pocahontas	746	908
Gladbrook	Tama	862	945
Glenwood	Mills	4,664	4,501
Glidden	Carroll	996	941
Goldfield	Wright	665	715
Goodell	Hancock	242	230
Goose Lake	Clinton	148	145
Gowrie	Webster	1,052	1,028
Graettinger	Palo Alto	1,016	928
Graf	Dubuque	44	37
Grafton	Worth	278	256
Grand Junction	Greene	1,036	1,125
Grand Mound	Clinton	526	526
Grand River	Decatur	350	374
Grandview	Louisa	311	315
Granger	Dallas	300	324
Grant	Montgomery	237	231
Granville	Sioux	350	361
Gravity	Taylor	369	514
Gray	Audubon	183	182
Greeley	Delaware	360	403
Greene	Butler	1,347	1,303
Greenfield	Adair	2,102	1,869
Green Island	Jackson	120	148
Greenville	Clay	173	169
Grimes	Polk	582	489
Grinnell	Poweshiek	6,828	5,210
Griswold	Cass	1,149	1,132
Grundy Center	Grundy	2,135	2,012
Gruver	Emmet	135	138
Guernsey	Poweshiek	113	121
Guthrie Center	Guthrie	2,042	2,066
Guttenberg	Clayton	1,912	1,860
Halbur	Carroll	235	299
Hamburg	Fremont	2,086	2,187
Hamilton	Marion	245	291
Hampton	Franklin	4,432	4,006
Hancock	Pottawattamie	264	256
Hanlontown	Worth	257	290
Hansell	Franklin	190	183
Harcourt	Webster	303	282
Hardy	Humboldt	139	168
Harlan	Shelby	3,915	3,727
Harper	Keokuk	182	208
Harpers Ferry	Allamakee	252	361
Harris	Osceola	319	309
Hartford	Warren	221	207
Hartley	O'Brien	1,611	1,503
Hartwick	Poweshiek	107	122
Harvey	Marion	346	418
Hastings	Mills	308	403
Havelock	Pocahontas	307	326
Hawarden	Sioux	2,625	2,681
Hawkeye	Fayette	511	544
Hayesville	Keokuk	137	120
Hazleton	Buchanan	550	536
Hedrick	Keokuk	733	731
Henderson	Mills	208	217
Hepburn	Page	64	81
Hills	Johnson	248	232
Hillsboro	Henry	253	280
Hinton	Plymouth	345	340
Holland	Grundy	221	202
Holstein	Ida	1,336	1,296
Holy Cross	Dubuque	139	123
Hopkinton	Delaware	731	841
Hornick	Woodbury	310	291
Hospers	Sioux	604	592
Hubbard	Hardin	836	779
Hudson	Black Hawk	613	492
Hull	Sioux	1,127	1,072
Humboldt	Humboldt	3,219	2,810
Humeston	Wayne	750	903
Hurstville	Jackson	83	89
Huxley	Story	422	392
Ida Grove	Ida	2,202	2,238
Imogene	Fremont	274	280
Independence	Buchanan	4,865	4,342
Indianola	Warren	5,145	4,123
Inwood	Lyon	644	634
Ionia	Chickasaw	301	283
Iowa City	Johnson	27,212	17,182
Iowa Falls	Hardin	4,900	4,425
Ireton	Sioux	573	653
Irwin	Shelby	381	345
Jackson Junction	Winneshiek	107	122
Jamaica	Guthrie	303	283
Janesville	Black Hawk, Bremer	445	366

Table 7.—POPULATION OF ALL INCORPORATED PLACES: 1950 AND 1940—Con.

City and town	County	1950	1940
Jefferson	Greene	4,326	4,088
Jesup	Buchanan	1,158	902
Jewell	Hamilton	973	1,051
Joice	Worth	244	263
Jolley	Calhoun	195	161
Kalona	Washington	947	765
Kamrar	Hamilton	261	288
Kanawha	Hancock	747	767
Kellerton	Ringgold	483	563
Kelley	Story	244	159
Kellogg	Jasper	670	648
Kensett	Worth	424	392
Kent	Union	169	138
Keokuk	Lee	16,144	15,076
Keosauqua	Van Buren	1,101	1,040
Keota	Keokuk	1,145	1,032
Keswick	Keokuk	276	307
Keystone	Benton	438	466
Kimballton	Audubon	428	349
Kingsley	Plymouth	1,098	1,145
Kinross	Keokuk	105	109
Kirkman	Shelby	131	185
Kirkville	Wapello	213	241
Kiron	Crawford	255	260
Klemme	Hancock	555	528
Knierim	Calhoun	133	159
Knoxville	Marion	7,625	6,936
Lacona	Warren	430	424
Ladora	Iowa	273	300
Lake City	Calhoun	2,308	2,216
Lake Mills	Winnebago	1,560	1,677
Lake Park	Dickinson	924	828
Lakeside	Buena Vista	219	103
Lake View	Sac	1,158	1,082
Lakota	Kossuth	443	457
Lamoni	Decatur	2,196	1,567
Lamont	Buchanan	574	589
La Motte	Jackson	280	272
Lanesboro	Carroll	280	289
Lansing	Allamakee	1,536	1,388
La Porte City	Black Hawk	1,770	1,594
Larchwood	Lyon	415	405
Larrabee	Cherokee	158	189
Latimer	Franklin	434	416
Laurel	Marshall	257	232
Laurens	Pocahontas	1,556	1,304
Lawler	Chickasaw	539	542
Lawton	Woodbury	254	263
Le Claire	Scott	1,124	881
Ledyard	Kossuth	327	317
Le Grand	Marshall	393	329
Lehigh	Webster	881	1,004
Leighton	Mahaska	118	128
Leland	Winnebago	209	235
Le Mars	Plymouth	5,844	5,353
Lenox	Taylor	1,171	1,229
Leon	Decatur	2,139	2,307
Le Roy	Decatur	91	129
Lester	Lyon	217	286
Letts	Louisa	404	362
Lewis	Cass	511	557
Libertyville	Jefferson	311	310
Lidderdale	Carroll	180	208
Lime Springs	Howard	551	567
Lincoln	Tama	194	167
Linden	Dallas	290	298
Lineville	Wayne	482	520
Linn Grove	Buena Vista	320	402
Lisbon	Linn	952	873
Liscomb	Marshall	278	340
Littleport	Clayton	139	170
Little Rock	Lyon	533	633
Little Sioux	Harrison	349	434
Livermore	Humboldt	615	736
Lockridge	Jefferson	233	279
Logan	Harrison	1,550	1,700
Lohrville	Calhoun	698	776
Lone Rock	Kossuth	188	170
Lone Tree	Johnson	639	651
Long Grove	Scott	156	139
Lorimor	Union	505	614
Lost Nation	Clinton	557	493
Lovilia	Monroe	619	852
Lowden	Cedar	642	645
Low Moor	Clinton	279	252
Luana	Clayton	220	204
Lucas	Lucas	420	534
Luther	Boone	131	145
Luverne	Humboldt / Kossuth	553	576
Luxemburg	Dubuque	120	124
Luzerne	Benton	186	135
Lynnville	Jasper	406	427
Lytton	Calhoun / Sac	373	335
McCallsburg	Story	290	278
McCausland	Scott	150	115
McClelland	Pottawattamie	159	165
McGregor	Clayton	1,138	1,309
McIntire	Mitchell	300	300
Macedonia	Pottawattamie	298	329
Macksburg	Madison	220	255
Madrid	Boone	1,829	2,074
Magnolia	Harrison	207	242
Malcom	Poweshiek	406	447
Mallard	Palo Alto	399	438
Maloy	Ringgold	90	95
Malvern	Mills	1,263	1,325
Manchester	Delaware	3,987	3,762
Manilla	Crawford	1,035	1,040
Manly	Worth	1,473	1,445
Manning	Carroll	1,801	1,748
Manson	Calhoun	1,622	1,420
Mapleton	Monona	1,857	1,824
Maquoketa	Jackson	4,307	4,076
Marathon	Buena Vista	565	597
Marble Rock	Floyd	470	660
Marcus	Cherokee	1,263	1,206
Marengo	Iowa	2,151	2,260
Marion	Linn	5,916	4,721
Marne	Cass	214	245
Marquette	Clayton	641	747
Marshalltown	Marshall	19,821	19,240
Martelle	Jones	228	215
Martensdale	Warren	161	172
Martinsburg	Keokuk	219	218
Marysville	Marion	165	203
Mason City	Cerro Gordo	27,980	27,080
Masonville	Delaware	133	176
Massena	Cass	459	479
Matlock	Sioux	104	112
Maurice	Sioux	256	272
Maxwell	Story	802	812
Maynard	Fayette	455	432
Maysville	Scott	70	44
Mechanicsville	Cedar	850	821
Mediapolis	Des Moines	834	806
Melbourne	Marshall	510	480
Melcher	Marion	898	1,290
Melrose	Monroe	310	451
Melvin	Osceola	325	328
Menlo	Guthrie	421	441
Meriden	Cherokee	164	200
Merrill	Plymouth	605	547
Meservey	Cerro Gordo	297	282
Middletown	Des Moines	229	134
Miles	Jackson	344	314
Milford	Dickinson	1,375	1,202
Millersburg	Iowa	200	177
Millerton	Wayne	140	163
Milo	Warren	525	528
Milton	Van Buren	719	809
Minburn	Dallas	353	335
Minden	Pottawattamie	328	310
Mingo	Jasper	227	290
Missouri Valley	Harrison	3,546	3,994
Mitchell	Mitchell	168	161
Mitchellville	Polk	906	769
Modale	Harrison	283	385
Mondamin	Harrison	489	610
Moneta	O'Brien	89	115
Monmouth	Jackson	198	190
Monona	Clayton	1,346	1,191
Monroe	Jasper	1,108	1,015
Montezuma	Poweshiek	1,460	1,477
Monticello	Jones	2,888	2,546
Montour	Tama	380	393
Montrose	Lee	643	592
Moorhead	Monona	392	421
Moorland	Webster	248	215
Moravia	Appanoose	652	731
Morley	Jones	157	119
Morning Sun	Louisa	939	861
Morrison	Grundy	169	161
Moulton	Appanoose	985	1,181
Mount Auburn	Benton	216	223
Mount Ayr	Ringgold	1,793	1,930
Mount Pleasant	Henry	5,843	4,610
Mount Sterling	Van Buren	144	134
Mount Union	Henry	167	186
Mount Vernon	Linn	2,320	1,489
Moville	Woodbury	964	973
Murray	Clarke	767	857
Muscatine	Muscatine	19,041	18,286
Mystic	Appanoose	1,233	[1] 1,822
Nashua	Chickasaw	1,609	1,439
Nemaha	Sac	184	169
Neola	Pottawattamie	839	841
Nevada	Story	3,763	3,353
New Albin	Allamakee	568	602
Newell	Buena Vista	884	854
Newhall	Benton	366	330
New Hampton	Chickasaw	3,323	2,933
New Hartford	Butler	584	548
New Liberty	Scott	126	125
New London	Henry	1,510	1,340
New Market	Taylor	573	681
New Providence	Hardin	212	236
New Sharon	Mahaska	1,080	1,214
Newton	Jasper	11,723	10,462
New Vienna	Dubuque	204	229
New Virginia	Warren	342	410
Nichols	Muscatine	348	357
Nodaway	Adams	233	270
Nora Springs	Floyd	1,257	1,198
Northboro	Page	167	182
North Buena Vista	Clayton	148	203
North English	Iowa	853	865
North Liberty	Johnson	309	282
North Washington	Chickasaw	159	138
Northwood	Worth	1,767	1,724
Norwalk	Warren	435	377
Norway	Benton	441	407
Numa	Appanoose	248	322
Oakland	Pottawattamie	1,296	1,317
Oakville	Louisa	360	391
Ocheyedan	Osceola	700	712
Odebolt	Sac	1,279	1,350
Oelwein	Fayette	7,858	7,801
Ogden	Boone	1,486	1,513
Okoboji	Dickinson	336	271
Olds	Henry	187	203
Old Town	Dickinson	40	------
Olin	Jones	626	707
Ollie	Keokuk	298	294
Onawa	Monona	3,498	3,438
Oneida	Delaware	75	84
Onslow	Jones	244	230
Orange City	Sioux	2,166	1,920
Orchard	Mitchell	114	126
Orient	Adair	427	442
Orleans	Dickinson	317	244
Osage	Mitchell	3,436	3,196
Osceola	Clarke	3,422	3,281
Oskaloosa	Mahaska	11,124	11,024
Ossian	Winneshiek	804	822
Osterdock	Clayton	51	78
Oto	Woodbury	302	410
Ottosen	Humboldt	127	152
Ottumwa	Wapello	33,631	31,570
Owasa	Hardin	100	117
Oxford	Johnson	543	542
Oxford Junction	Jones	663	705
Oyens	Plymouth	95	104
Pacific Junction	Mills	550	558
Packwood	Jefferson	211	256
Palmer	Pocahontas	296	305
Palo	Linn	285	250
Panama	Shelby	230	255
Panora	Guthrie	1,062	1,169
Parkersburg	Butler	1,300	1,260
Parnell	Iowa	206	263
Paton	Greene	404	394
Patterson	Madison	133	166
Paullina	O'Brien	1,289	1,230
Pella	Marion	4,427	3,638
Peosta	Dubuque	60	45
Perry	Dallas	6,174	5,977
Persia	Harrison	373	395
Peterson	Clay	589	603
Pierson	Woodbury	453	531
Pilot Mound	Boone	246	282
Pioneer	Humboldt	83	129
Pisgah	Harrison	327	397
Plainfield	Bremer	387	362
Plain View	Scott	42	36
Plano	Appanoose	106	209
Pleasanton	Decatur	130	180
Pleasant Plain	Jefferson	148	171
Pleasantville	Marion	893	895

[1] Revised.

Table 7.—POPULATION OF ALL INCORPORATED PLACES: 1950 AND 1940—Con.

City and town	County	1950	1940
Plover	Pocahontas	243	280
Plymouth	Cerro Gordo	395	427
Pocahontas	Pocahontas	1,949	1,730
Polk City	Polk	336	343
Pomeroy	Calhoun	868	843
Popejoy	Franklin	201	199
Portsmouth	Shelby	299	320
Postville	Allamakee	1,343	1,194
Prairieburg	Linn	210	193
Prairie City	Jasper	834	831
Prescott	Adams	372	400
Preston	Jackson	684	602
Primghar	O'Brien	1,152	1,081
Princeton	Scott	495	414
Promise City	Wayne	218	225
Protivin	Howard	283	290
Pulaski	Davis	381	400
Quasqueton	Buchanan	374	400
Quimby	Cherokee	398	363
Radcliffe	Hardin	638	631
Rake	Winnebago	351	329
Ralston	Carroll, Greene	166	202
Randalia	Fayette	132	121
Randall	Hamilton	202	.....
Randolph	Fremont	295	379
Rathbun	Appanoose	229	352
Readlyn	Bremer	468	426
Reasnor	Jasper	227	221
Redding	Ringgold	200	246
Redfield	Dallas	892	898
Red Oak	Montgomery	6,526	5,763
Reinbeck	Grundy	1,460	1,429
Rembrandt	Buena Vista	296	302
Remsen	Plymouth	1,280	1,196
Renwick	Humboldt	474	470
Rhodes [2]	Marshall	360	379
Riceville	Howard, Mitchell	902	910
Richland	Keokuk	591	614
Ricketts	Crawford	166	167
Ridgeway	Winneshiek	307	323
Rinard	Calhoun	115	143
Ringsted	Emmet	578	508
Rippey	Greene	354	421
Riverside	Washington	631	633
Riverton	Fremont	472	543
Robins	Linn	272	205
Rock Falls	Cerro Gordo	139	153
Rockford	Floyd	979	1,054
Rock Rapids	Lyon	2,640	2,556
Rock Valley	Sioux	1,581	1,507
Rockwell	Cerro Gordo	753	779
Rockwell City	Calhoun	2,333	2,391
Rodman	Palo Alto	123	170
Rodney	Monona	127	131
Roland	Story	687	791
Rolfe	Pocahontas	997	1,122
Rome	Henry	134	119
Rose Hill	Mahaska	243	269
Rossie	Clay	112	95
Rowan	Wright	304	316
Rowley	Buchanan	249	233
Royal	Clay	495	426
Rudd	Floyd	398	410
Runnells	Polk	307	388
Russell	Lucas	566	642
Ruthven	Palo Alto	868	832
Rutland	Humboldt	225	255
Ryan	Delaware	362	341
Sabula	Jackson	888	771
Sac City	Sac	3,170	3,165
Sageville	Dubuque	118	66
St. Ansgar	Mitchell	981	934
St. Anthony	Marshall	175	211
St. Charles	Madison	319	331
St. Lucas	Fayette	158	158
St. Marys	Warren	89	84
St. Olaf	Clayton	158	191
St. Paul	Lee	113	94
Salem	Henry	473	457
Salix	Woodbury	337	392
Sanborn	O'Brien	1,337	1,344
Sandyville	Warren	92	93
Searville	Winnebago	105	136
Schaller	Sac	841	758
Schleswig	Crawford	751	628
Scranton	Greene	891	1,014
Searsboro	Poweshiek	183	195
Sergeant Bluff	Woodbury	569	587
Seymour	Wayne	1,223	1,539
Shambaugh	Page	251	269
Shannon City	Ringgold, Union	171	288
Sharpsburg	Taylor	147	173
Sheffield	Franklin	1,163	1,060
Shelby	Shelby	592	627
Sheldahl	Boone, Polk, Story	211	206
Sheldon	O'Brien	4,001	3,768
Shell Rock	Butler	1,013	925
Shellsburg	Benton	632	552
Shenandoah	Page	6,938	6,846
Sherrill	Dubuque	162	82
Sibley	Osceola	2,559	2,356
Sidney	Fremont	1,132	1,290
Sigourney	Keokuk	2,343	2,355
Silver City	Mills	311	346
Sioux Center	Sioux	1,860	1,680
Sioux City	Woodbury	83,991	82,364
Sioux Rapids	Buena Vista	1,010	1,056
Slater	Story	583	544
Sloan	Woodbury	654	628
Smithland	Woodbury	373	389
Soldier	Monona	323	308
Solon	Johnson	527	515
Somers	Calhoun	217	213
South English	Keokuk	248	288
Spencer	Clay	7,446	6,599
Spillville	Winneshiek	363	329
Spirit Lake	Dickinson	2,467	2,161
Spragueville	Jackson	115	116
Springbrook	Jackson	109	131
Spring Hill	Warren	86	146
Springville	Linn	680	608
Stacyville	Mitchell	544	533
Stanhope	Hamilton	420	425
Stanley	Buchanan	158	185
Stanton	Montgomery	570	571
Stanwood	Cedar	547	569
State Center	Marshall	1,040	1,033
Steamboat Rock	Hardin	395	385
Stockport	Van Buren	346	338
Stockton	Muscatine	165	124
Storm Lake	Buen Vista	6,954	5,274
Story City	Story	1,545	1,479
Stout	Grundy	135	135
Stratford	Hamilton, Webster	673	712
Strawberry Point	Clayton	1,247	1,223
Struble	Plymouth	91	134
Stuart	Adair, Guthrie	1,500	1,611
Sully	Jasper	452	402
Sumner	Bremer	1,911	1,752
Superior	Dickinson	240	230
Sutherland	O'Brien	835	875
Swaledale	Cerro Gordo	205	204
Swan	Marion	194	217
Swea City	Kossuth	869	735
Swisher	Johnson	205	93
Tabor	Fremont, Mills	869	976
Tama	Tama	2,930	2,832
Templeton	Carroll	385	390
Tennant	Shelby	95	109
Terril	Dickinson	425	452
Thayer	Union	152	157
Thompson	Winnebago	698	664
Thor	Humboldt	271	264
Thornburg	Keokuk	138	184
Thornton	Cerro Gordo	441	398
Thurman	Fremont	284	325
Tiffin	Johnson	256	240
Tingley	Ringgold	333	390
Tipton	Cedar	2,633	2,518
Titonka	Kossuth	589	574
Toledo	Tama	2,106	2,073
Toronto	Clinton	165	142
Traer	Tama	1,627	1,493
Treynor	Pottawattamie	247	219
Tripoli	Bremer	1,124	1,001
Truesdale	Buena Vista	158	135
Truro	Madison	354	353
Turin	Monona	160	184
Udell	Appanoose	96	137
Underwood	Pottawattamie	278	251
Union	Hardin	490	585
Unionville	Appanoose	204	253
University Heights	Johnson	446	261
University Park	Mahaska	457	462
Urbana	Benton	414	397
Urbandale*	Polk	1,777	1,083
Ute	Monona	563	581
Vail	Crawford	532	576
Valeria	Jasper	57	79
Van Horne	Benton	511	551
Van Meter	Dallas	364	436
Van Wert	Decatur	318	383
Varina	Pocahontas	144	229
Victor	Iowa, Poweshiek	741	763
Villisca	Montgomery	1,838	2,011
Vincent	Webster	193	192
Vining	Tama	112	126
Vinton	Benton	4,307	4,163
Volga City	Clayton	423	429
Wadena	Fayette	316	377
Wahpeton	Dickinson	127	73
Walcott	Scott	480	440
Walker	Linn	549	462
Wallingford	Emmet	229	233
Wall Lake	Sac	753	762
Walnut	Pottawattamie	888	902
Wapello	Louisa	1,755	1,603
Washington	Washington	5,002	5,227
Washta	Cherokee	403	442
Waterloo	Black Hawk	65,198	51,743
Waterville	Allamakee	199	253
Waucoma	Fayette	385	430
Waukee	Dallas	501	473
Waukon	Allamakee	3,158	2,972
Waverly	Bremer	5,124	4,156
Wayland	Henry	600	576
Webb	Clay	235	254
Webster	Keokuk	136	165
Webster City	Hamilton	7,611	6,738
Weldon	Decatur	229	250
Wellman	Washington	1,071	1,129
Wellsburg	Grundy	744	616
Welton	Clinton	93	100
Wesley	Kossuth	509	468
West Bend	Palo Alto	772	737
West Branch	Cedar	769	719
West Burlington	Des Moines	1,614	1,323
West Chester	Washington	218	213
West Des Moines	Polk	5,615	4,252
Westfield	Plymouth	172	197
Westgate	Fayette	226	247
West Liberty	Muscatine	1,866	1,802
West Mitchell	Mitchell	112	108
West Okoboji	Dickinson	158	117
Westphalia	Shelby	160	126
West Point	Lee	662	543
Westside	Crawford	303	373
West Union	Fayette	2,141	2,059
What Cheer	Keokuk	1,119	1,339
Wheatland	Clinton	568	535
Whiting	Monona	663	688
Whittemore	Kossuth	678	671
Whitten	Hardin	174	227
Willey	Carroll	94	86
Williams	Hamilton	519	489
Williamsburg	Iowa	1,183	1,308
Williamson	Lucas	294	616
Wilton	Muscatine	1,446	1,146
Windsor Heights*	Polk	1,414	.....
Winfield	Henry	888	864
Winterset	Madison	3,570	3,631
Winthrop	Buchanan	604	546
Wiota	Cass	227	246
Woden	Hancock	272	305
Woodbine	Harrison	1,304	1,467
Woodburn	Clarke	255	324
Woodward	Dallas	908	895
Woolstock	Wright	255	271
Worthington	Dubuque	337	326
Wyoming	Jones	724	656
Yale	Guthrie	293	287
Yetter	Calhoun	121	135
Yorktown	Page	146	197
Zearing	Story	514	476
Zwingle	Dubuque, Jackson	132	118

[2] Rhodes returned in 1940 as Edenville.

Table 8.—POPULATION OF CITIES OF 5,000 OR MORE, BY WARDS: 1950

[Other cities of 5,000 or more (Cedar Rapids, Des Moines, Dubuque, Fort Dodge, Ottumwa, and Sioux City) have no wards]

City and ward	Population
Algona	5,415
Ward 1	976
Ward 2	1,754
Ward 3	1,674
Ward 4	1,011
Ames	22,898
Ward 1	2,877
Ward 2	3,829
Ward 3	2,545
Ward 4	13,647
Atlantic	6,480
Ward 1	1,390
Ward 2	1,185
Ward 3	1,842
Ward 4	2,063
Bettendorf	5,132
Ward 1	1,695
Ward 2	1,623
Ward 3	1,814
Boone	12,164
Ward 1	1,928
Ward 2	2,912
Ward 3	2,170
Ward 4	3,149
Ward 5	2,005
Burlington	30,613
Ward 1	3,633
Ward 2	4,334
Ward 3	6,126
Ward 4	3,347
Ward 5	3,402
Ward 6	3,682
Ward 7	3,056
Ward 8	3,033
Carroll	6,231
Ward 1	1,389
Ward 2	2,482
Ward 3	1,181
Ward 4	1,179
Cedar Falls	14,334
Ward 1	1,994
Ward 2	3,090
Ward 3	2,918
Ward 4	4,974
Ward 5	1,358
Centerville	7,625
Ward 1	2,887
Ward 2	1,967
Ward 3	2,771
Chariton	5,320
Ward 1	1,531
Ward 2	1,939
Ward 3	1,850
Charles City	10,309
Ward 1	2,215
Ward 2	2,544
Ward 3	2,996
Ward 4	2,554
Cherokee	7,705
Ward 1	4,227
Ward 2	1,195
Ward 3	2,283
Clarinda	5,086
Ward 1	2,504
Ward 2	2,582
Clinton	30,379
Ward 1	7,587
Ward 2	2,896
Ward 3	3,556
Ward 4	5,662
Ward 5	2,561
Ward 6	4,025
Ward 7	4,092
Council Bluffs	45,429
Ward 1	7,885
Ward 2	5,113
Ward 3	4,686
Ward 4	4,219
Ward 5	11,762
Ward 6	11,864
Creston	8,317
Ward 1	1,514
Ward 2	2,069
Ward 3	1,338
Ward 4	1,102
Ward 5	2,294
Davenport	74,549
Ward 1	12,848
Ward 2	13,319
Ward 3	10,643
Ward 4	10,157
Ward 5	13,529
Ward 6	14,053
Decorah	6,060
Ward 1	1,303
Ward 2	846
Ward 3	810
Ward 4	1,651
Ward 5	1,450
Estherville	6,719
Ward 1	2,186
Ward 2	2,321
Ward 3	2,212
Fairfield	7,299
Ward 1	999
Ward 2	2,299
Ward 3	2,556
Ward 4	1,445
Fort Madison	14,954
Ward 1	2,861
Ward 2	2,156
Ward 3	2,422
Ward 4	3,165
Ward 5	4,350
Grinnell	6,828
Ward 1	2,825
Ward 2	1,418
Ward 3	1,195
Ward 4	1,390
Indianola	5,145
Ward 1	1,110
Ward 2	1,847
Ward 3	990
Ward 4	1,198
Iowa City	27,212
Ward 1	6,112
Ward 2	7,940
Ward 3	2,101
Ward 4	5,473
Ward 5	5,586
Keokuk	16,144
Ward 1	2,016
Ward 2	2,520
Ward 3	2,433
Ward 4	1,794
Ward 5	3,084
Ward 6	1,969
Ward 7	2,328
Knoxville	7,625
Ward 1	2,192
Ward 2	1,272
Ward 3	4,161
Le Mars	5,844
Ward 1	2,541
Ward 2	1,621
Ward 3	1,682
Marion	5,916
Ward 1	1,469
Ward 2	1,641
Ward 3	1,294
Ward 4	1,512
Marshalltown	19,821
Ward 1	4,647
Ward 2	3,626
Ward 3	3,402
Ward 4	2,787
Ward 5	2,538
Ward 6	2,821
Mason City	27,980
Ward 1	6,988
Ward 2	6,752
Ward 3	7,377
Ward 4	6,863
Mount Pleasant	5,843
Ward 1	1,876
Ward 2	1,671
Ward 3	954
Ward 4	1,342
Muscatine	19,041
Ward 1	4,206
Ward 2	3,767
Ward 3	7,457
Ward 4	3,611
Newton	11,723
Ward 1	1,513
Ward 2	3,701
Ward 3	3,499
Ward 4	3,010
Oelwein	7,858
Ward 1	1,747
Ward 2	1,867
Ward 3	2,123
Ward 4	2,121
Oskaloosa	11,124
Ward 1	1,384
Ward 2	2,249
Ward 3	3,098
Ward 4	2,470
Ward 5	1,923
Perry	6,174
Ward 1	1,996
Ward 2	2,279
Ward 3	1,899
Red Oak	6,526
Ward 1	2,119
Ward 2	2,199
Ward 3	2,208
Shenandoah	6,938
Ward 1	2,038
Ward 2	2,366
Ward 3	2,534
Spencer	7,446
Ward 1	1,605
Ward 2	1,416
Ward 3	2,411
Ward 4	1,669
Ward 5	285
Storm Lake	6,954
Ward 1	1,350
Ward 2	1,451
Ward 3	2,293
Ward 4	1,860
Washington	5,902
Ward 1	818
Ward 2	1,830
Ward 3	2,041
Ward 4	1,213
Waterloo	65,198
Ward 1	15,790
Ward 2	16,502
Ward 3	14,956
Ward 4	17,950
Waverly	5,124
Ward 1	633
Ward 2	1,279
Ward 3	1,138
Ward 4	693
Ward 5	1,381
Webster City	7,611
Ward 1	1,085
Ward 2	1,496
Ward 3	2,043
Ward 4	2,369
Ward 5	618
West Des Moines	5,615
Ward 1	1,839
Ward 2	2,495
Ward 3	1,281

Table 9.—POPULATION OF URBANIZED AREAS: 1950

Area	Population
CEDAR RAPIDS URBANIZED AREA	
The area	78,212
In Cedar Rapids city	72,296
Outside city	5,916
The urbanized area includes the following minor civil division and part of a minor civil division:	
Linn County (part)	78,212
Rapids township	72,296
Cedar Rapids city	72,296
Marion township (part)	5,916
Marion city	5,916
DAVENPORT (IOWA)—ROCK ISLAND—MOLINE (ILL.) URBANIZED AREA	
The area	194,925
In central cities	160,656
Davenport city	74,549
Rock Island city	48,710
Moline city	37,397
Outside central cities	34,269
The urbanized area includes the following minor civil divisions and parts of minor civil divisions:	
In Iowa	81,837
Scott County (part)	81,837
Bettendorf township	5,132
Bettendorf city	5,132
Davenport township (part)	731
Davenport City township	74,549
Davenport city	74,549
Pleasant Valley township (part)	1,425
In Illinois	113,088
Henry County (part)	1,313
Colona township (part)	1,313
Rock Island County (part)	111,775
Blackhawk township (part)	1,737
Milan village	1,737
Coal Valley township (part)	257
Hampton township (part)	13,317
Carbon Cliff village	676
East Moline city (part)	7,270
Hampton village	706
Silvis city	3,055
Moline township	31,729
Moline city (part)	31,723
Rock Island township	33,319
Rock Island city (part)	33,259
South Moline township (part)	15,508
East Moline city (part)	6,643
Moline city (part)	5,674
South Rock Island township (part)	15,908
Rock Island city (part)	15,451
DES MOINES URBANIZED AREA	
The area	199,934
In Des Moines city	177,965
Outside city	21,969
The urbanized area includes the following minor civil divisions and parts of minor civil divisions:	
Polk County (part)	199,934
Bloomfield township (part)	10,232
Delaware township (part)	608
Des Moines township	119,553
Des Moines city (part)	119,553
Four Mile township (part)	----------
DES MOINES URBANIZED AREA—Con.	
Polk County (part)—Con.	
Lee township	58,412
Des Moines city (part)	58,412
Saylor township (part)	1,911
Valley township	5,526
West Des Moines city (part)	5,526
Walnut township (part)	1,911
Cloverhills town	408
West Des Moines city (part)	89
Windsor Heights town	1,414
Webster township (part)	1,781
Urbandale town	1,777
OMAHA, NEBR., URBANIZED AREA	
That part of the area in Iowa [1]	47,141
The part of the urbanized area in Iowa includes the following minor civil division and parts of minor civil divisions:	
Pottawattamie County (part)	47,141
Garner township	(2)
Kane township (part)	46,617
Carter Lake town	1,183
Council Bluffs city	45,429
Lake township (part)	(2)
Lewis township (part)	524
SIOUX CITY URBANIZED AREA	
The area	90,101
In Sioux City	83,991
Outside city	6,110
The urbanized area includes the following parts of minor civil divisions:	
In Iowa	83,991
Woodbury County (part)	83,991
Sioux City	83,991
In Nebraska	5,557
Dakota County (part)	5,557
South Sioux City	5,557
In South Dakota	553
Union County (part)	553
Twp. 89, range 48 (part)	553
WATERLOO URBANIZED AREA	
The area	84,386
In Waterloo city	65,198
Outside city	19,188
The urbanized area includes the following parts of minor civil divisions:	
Black Hawk County (part)	84,386
Cedar Falls township (part)	14,498
Cedar Falls city (part)	14,041
East Waterloo township (part)	36,199
Evansdale town (part)	3,324
Waterloo city (part)	32,875
Mt. Vernon township (part)	31
Waterloo city (part)	31
Orange township (part)	302
Waterloo city (part)	302
Poyner township (part)	247
Evansdale town (part)	247
Washington township (part)	86
Waterloo township (part)	32,963
Castle Hill town	425
Cedar Falls city (part)	293
Waterloo city (part)	31,930

[1] For the description, map, and population of the entire Omaha, Nebr., Urbanized Area, see table 9 and accompanying map of corresponding report for Nebraska.
[2] No population reported for that part of the minor civil division in the urbanized area.

URBANIZED AREA MAPS

The five urbanized areas located in part or entirely in Iowa, for which statistics are shown in table 9, are depicted in the following maps. The shaded areas, in combination, comprise the urbanized area. To assist in locating the exact external boundaries of the area, each boundary feature (street segment, political boundary or other) has been assigned a number. The boundary segments thus numbered are shown on the map and the features to which they apply are presented in the following key.

KEY TO NUMBERED BOUNDARY SEGMENTS

Cedar Rapids Urbanized Area

(1) Corporate limits of Cedar Rapids, (2) corporate limits of Marion.

Davenport (Iowa)—Rock Island—Moline (Ill.) Urbanized Area

Main urbanized part: (1) Corporate limits of Davenport, (2) corporate limits of Bettendorf, (3) Central Ave., (4) Devils Glen Rd., (5) Duck Creek, (6) Davenport-Le Claire Rd. (U. S. Hwy. 67), (7) Crow Creek, (8) projection of Crow Creek, (9) Illinois–Iowa state line, (10) projection of corporate limits of Hampton, (11) corporate limits of Hampton, (12) corporate limits of East Moline, (13) corporate limits of Silvis, (14) corporate limits of Carbon Cliff, (15) corporate limits of Silvis, (16) property line of Silvis Heights, (17) 11th Ave., (18) Middle Rd., (19) 16th Ave., (20) State Hwy. 80 (19th St.),

(21) extension of 18th Ave. and 18th Ave., (22) 17th St., (23) 16th Ave., (24) State Hwy. 80 (19th St.), (25) 7th Ave. and 7th Ave. extension, (26) Hampton–Moline township line, (27) corporate limits of East Moline, (28) corporate limits of Moline, (29) 18th Ave., (30) extension of 43d St. and 43d St., (31) extension of 21st Ave. and 21st Ave., (32) 46th St., (33) 26th Ave., (34) 47th St., (35) property line of Moline Memorial Park Cemetery, (36) 43d St., (37) 28th Ave., (38) 41st St., (39) corporate limits of Moline, (40) Coaltown Rd. and U. S. Hwy. 150,

(41) property line of Quad City Airport, (42) U. S. Hwy. 6 (State Hwy. 92), (43) Blackhawk–Coal Valley township line, (44) Blackhawk–South Moline township line, (45) extension of 7th St. and 7th St., (46) Coaltown Rd. (Black Hawk Rd.), (47) corporate limits of Moline, (48) corporate limits of Rock Island, (49) South Moline–South Rock Island township line, (50) property line of golf course, (51) 38th St., (52) corporate limits of Rock Island, (53) property line of Memorial Park Cemetery, (54) Black Hawk Rd., (55) private road, (56) Blackhawk–South Rock Island township line, (57) corporate limits of Milan, (58) corporate limits of Rock Island, (59) corporate limits of Davenport, (60) North Division Rd., (61) State Hwy. 150.

Outlying urbanized part: (62) State Hwy. 92, (63) Fennesy Blvd., (64) Kelly St. and Kelly St. extension, (65) Illinois–Mississippi Canal, (66) extension of Poplar St. and Poplar St.

(Continued on p. 15-31

CEDAR RAPIDS URBANIZED AREA

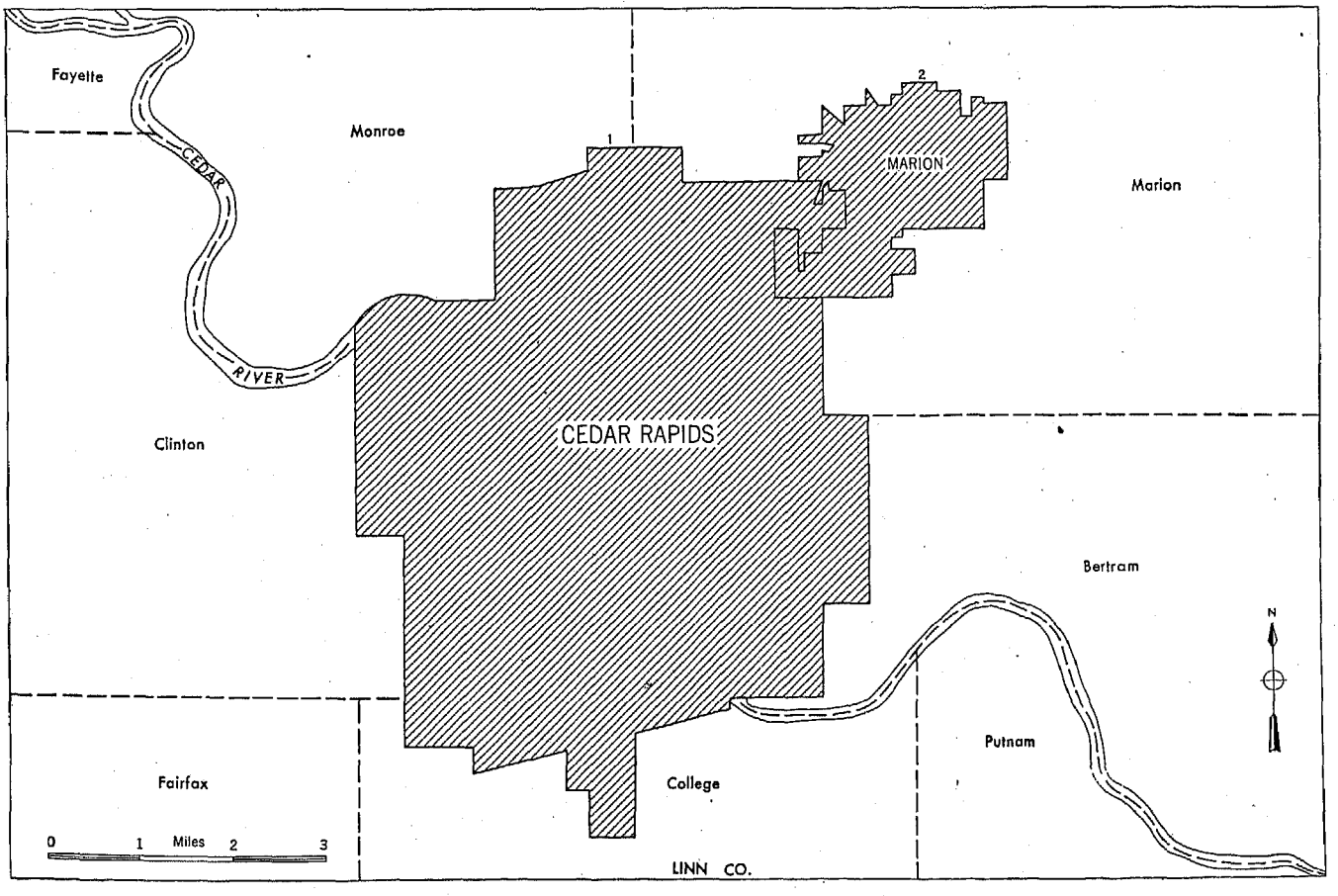

Incorporated parts

Unincorporated parts

12 Numbered boundary segments

State line

County line

Minor civil division line

DAVENPORT (IOWA)—ROCK ISLAND—MOLINE (ILL.) URBANIZED AREA

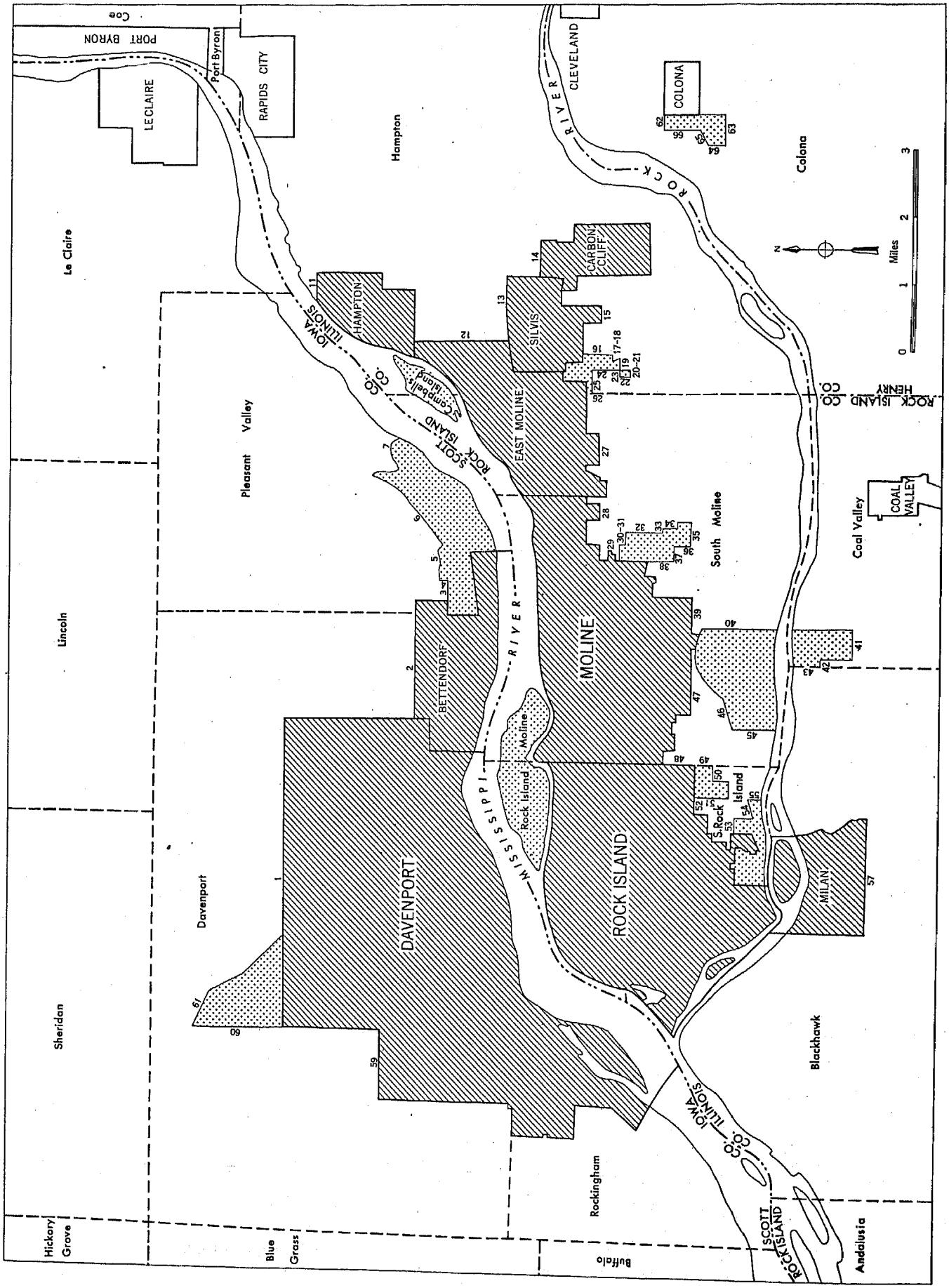

DES MOINES URBANIZED AREA

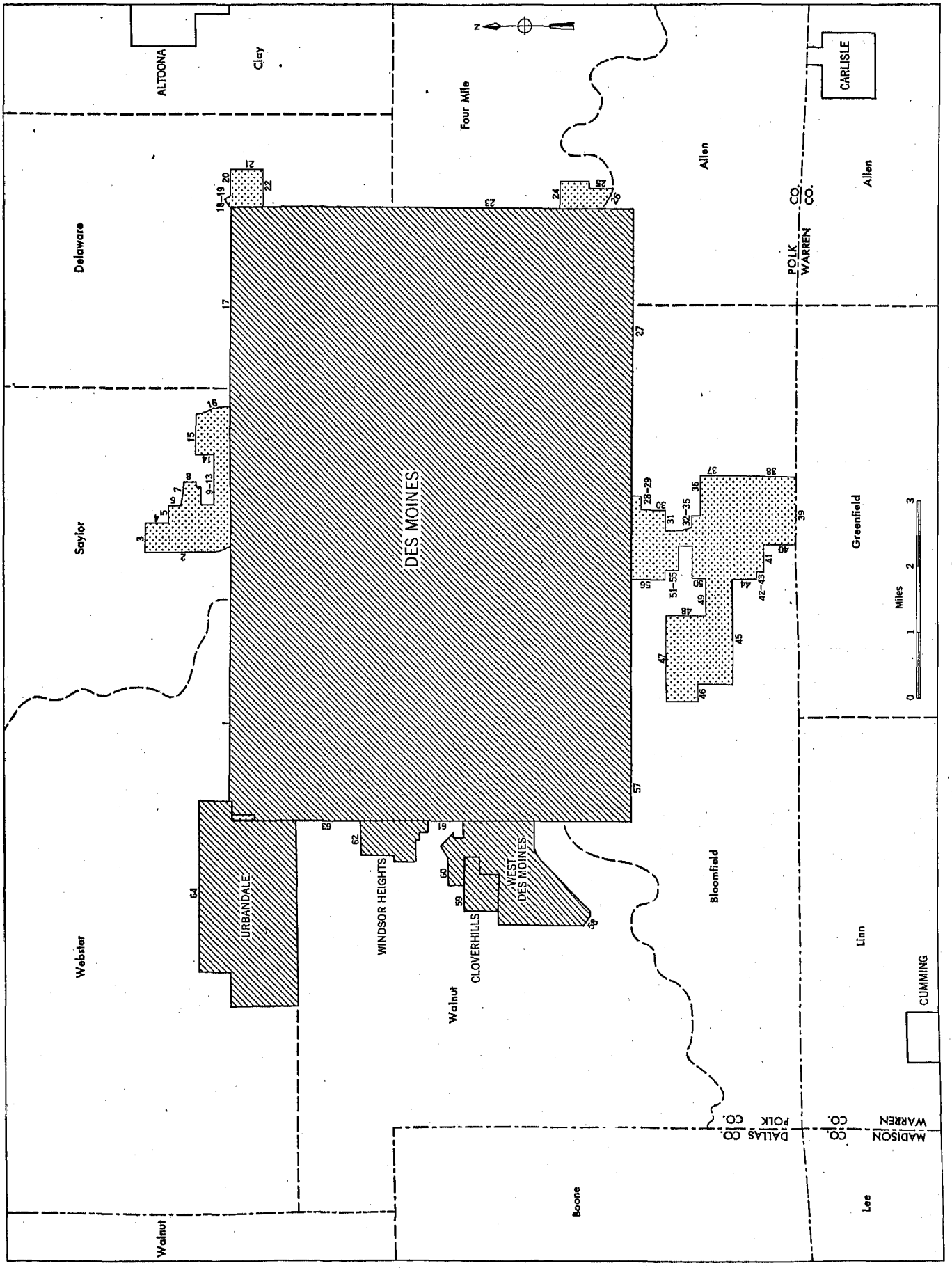

SIOUX CITY URBANIZED AREA

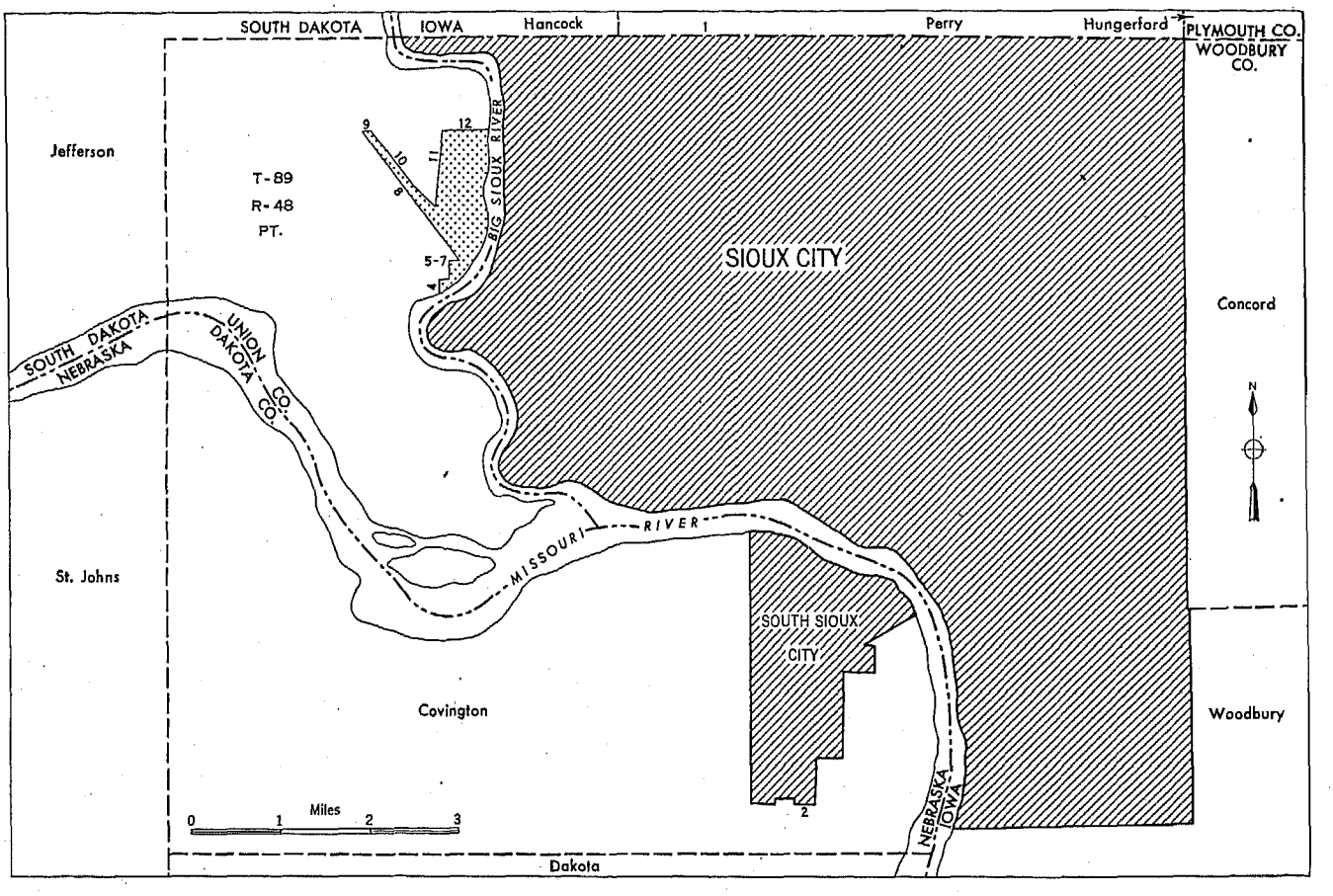

Incorporated parts

Unincorporated parts

12 Numbered boundary segments

State line

County line

Minor civil division line

WATERLOO URBANIZED AREA

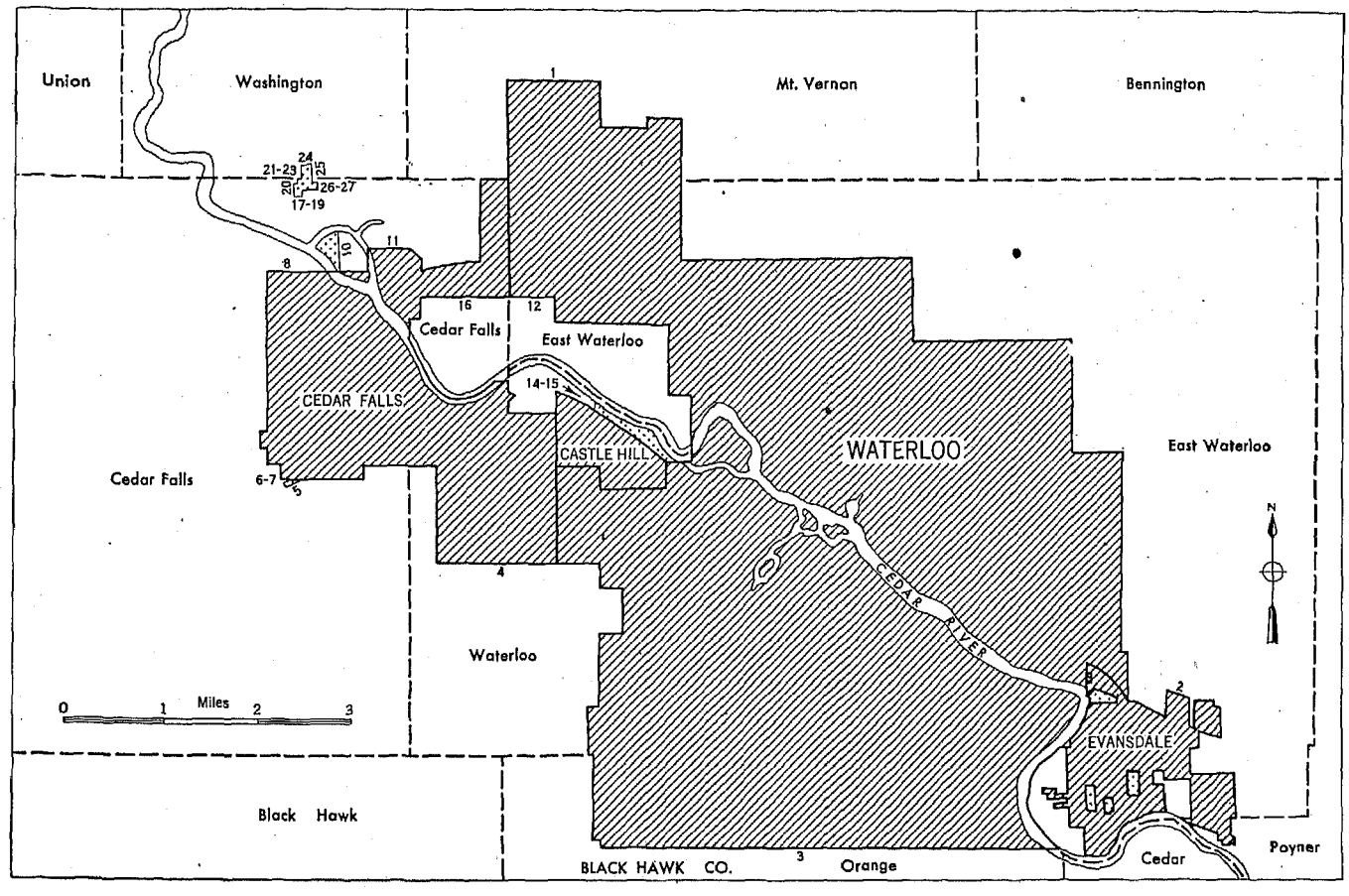

Des Moines Urbanized Area

(1) Corporate limits of Des Moines, (2) 6th Ave., (3) Spohn St., (4) State Hwy. 60 (2nd Ave.), (5) Bird St., (6) Cornell Ave., (7) Lee St., (8) unnamed street, (9) Broadway, (10) North Union St., (11) Carlson St., (12) Cornell Ave., (13) Hoffman Ave., (14) East 14th St., (15) Broadway, (16) F. D. D. M. & S. Rwy., (17) corporate limits of Des Moines, (18) Avenue Frederick M. Hubbell, (19) East 44th St., (20) Aurora Ave.,

(21) East 48th St., (22) Douglas Ave., (23) corporate limits of Des Moines, (24) property line of Great Lakes Pipeline Co., (25) State Hwy. 60, (26) Allen–Four Mile township line, (27) corporate limits of Des Moines, (28) Southeast 2d St., (29) Leach Ave., (30) South Union St., (31) McKinley Ave., (32) Southwest 6th St. and Southwest 6th St. extension, (33) D. M. Hwy., (34) Kenyon Ave., (35) Southwest 3d St., (36) Porter Ave., (37) Southeast 5th St., (38) property line of Ft. Des Moines, (39) Polk–Warren County line, (40) property line of Ft. Des Moines,

(41) Southwest Wade St., (42) Southwest 13th St., (43) Rittenhouse St., (44) Southwest 14th St., (45) Army Post Rd., (46) property line of Des Moines Municipal Airport, (47) McKinley Ave., (48) Fleur Dr. (Southwest 21st St.), (49) South Lawn Dr., (50) Southwest 14th St. and Southwest 14th St. extension, (51) Kenyon Ave., (52) Southwest 9th St., (53) Hackley St., (54) Southwest 13th St., (55) McKinley Ave., (56) Southwest 14th St., (57) corporate limits of Des Moines, (58) corporate limits of West Des Moines, (59) corporate limits of Cloverhills, (60) corporate limits of West Des Moines,

(61) corporate limits of Des Moines, (62) corporate limits of Windsor Heights, (63) corporate limits of Des Moines, (64) corporate limits of Urbandale.

Sioux City Urbanized Area

(1) Corporate limits of Sioux City, (2) corporate limits of South Sioux City, (3) corporate limits of Sioux City, (4) extension of Merrill Ave. and Merrill Ave., (5) River Dr., (6) extension of Victor St. and Victor St., (7) Rose Ave., (8) unnamed road, (9) unnamed road, (10) U. S. Hwy. 77, (11) unnamed road, (12) unnamed road and unnamed road extension.

Waterloo Urbanized Area

Main urbanized part: (1) Corporate limits of Waterloo, (2) corporate limits of Evansdale, (3) corporate limits of Waterloo, (4) corporate limits of Cedar Falls, (5) Marine Ave. and Marine Ave. extension, (6) "E" Ave., (7) State Hwy. 57, (8) corporate limits of Cedar Falls, (9) Cedar River and Cedar River cut-off, (10) U. S. Hwy. 218, (11) corporate limits of Cedar Falls.

Nonurbanized enclave: (12) Corporate limits of Waterloo, (13) East Waterloo–Waterloo township line, (14) extension of Hackett Rd. and Hackett Rd., (15) corporate limits of Castle Hill, (16) corporate limits of Cedar Falls.

Outlying urbanized part: (17) Longview St., (18) Oak St., (19) Pine St., (20) Cedar St., (21) Elm St., (22) Cedar Falls–Washington township line, (23) Oak St., (24) Lantz St., (25) Main St., (26) Cedar St., (27) Woodland St.

NUMBER OF INHABITANTS

Kansas

LIST OF TABLES

[Page numbers listed here omit the State prefix number which appears as part of the page number for each page. The prefix for this State is 16]

Table	Page
1.—Population of Kansas, urban and rural: 1860 to 1950	8
2.—Population in groups of places according to size: 1950	8
3.—Population in groups of places according to size: 1900 to 1950	9
4.—Population of cities of 10,000 or more from earliest census to 1950	10
5.—Area and population of counties, urban and rural: 1930 to 1950	11
6.—Population of counties by minor civil divisions: 1930 to 1950	12
7.—Population of all cities and of unincorporated places of 1,000 or more: 1950 and 1940	22
8.—Population of cities of 5,000 or more, by wards: 1950	25
9.—Population of urbanized areas: 1950	26

958484—51——2

KANSAS—SECTION 1, NORTHWESTERN PART

MINOR CIVIL DIVISIONS—TOWNSHIPS

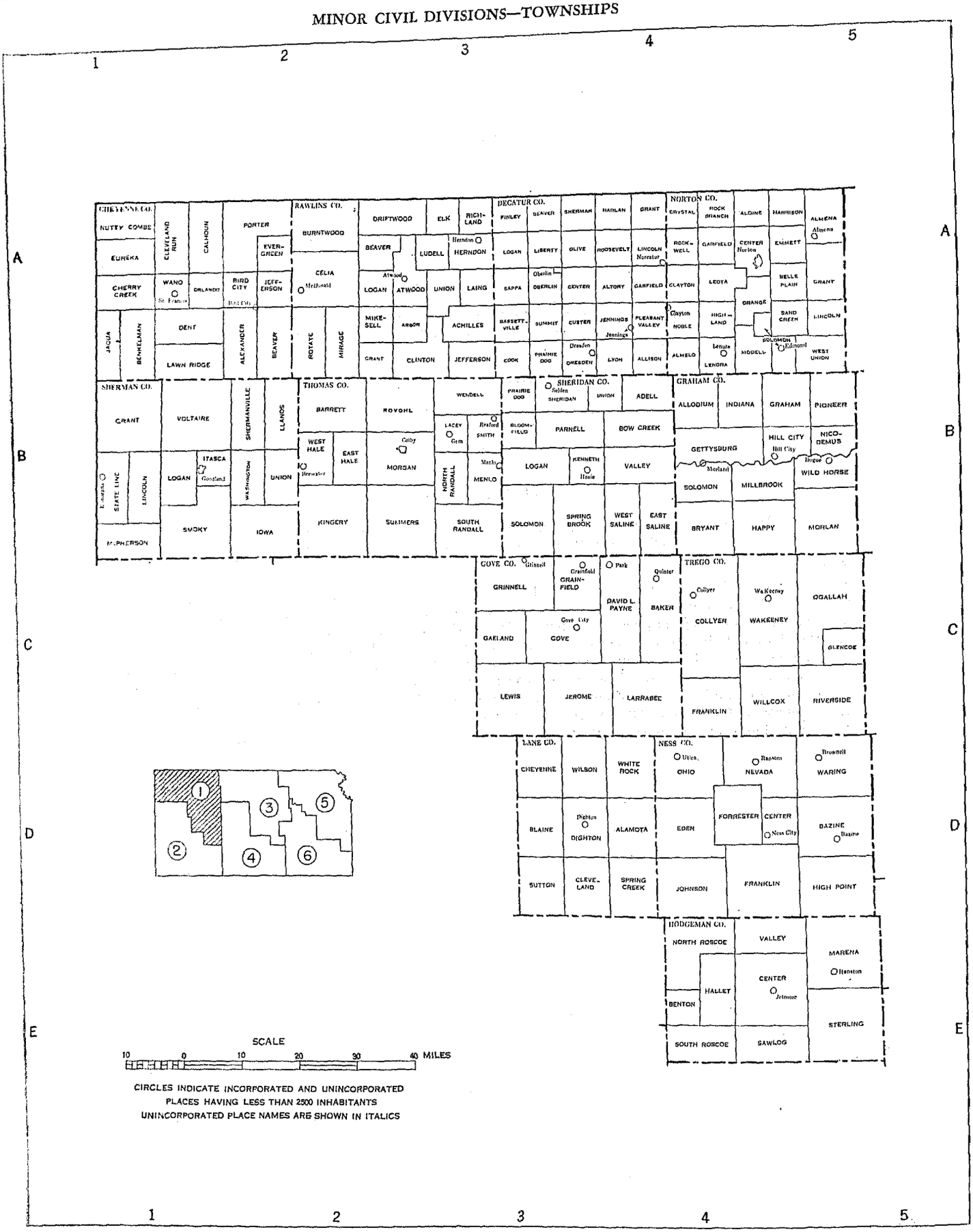

Large-scale copies of this map may be purchased from Superintendent of Documents, U. S. Government Printing Office, Washington 25, D. C.

MINOR CIVIL DIVISIONS—TOWNSHIPS

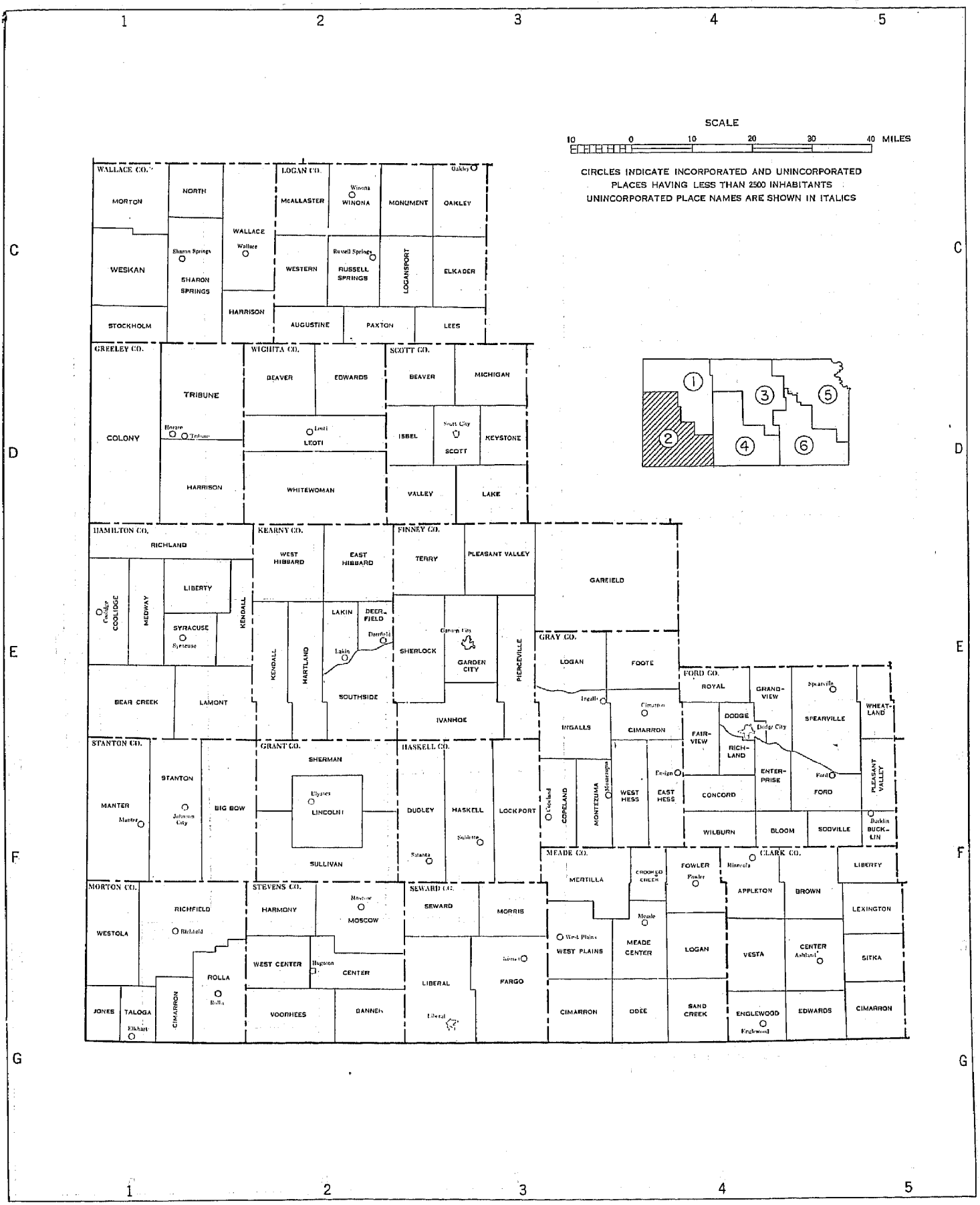

MINOR CIVIL DIVISIONS—TOWNSHIPS

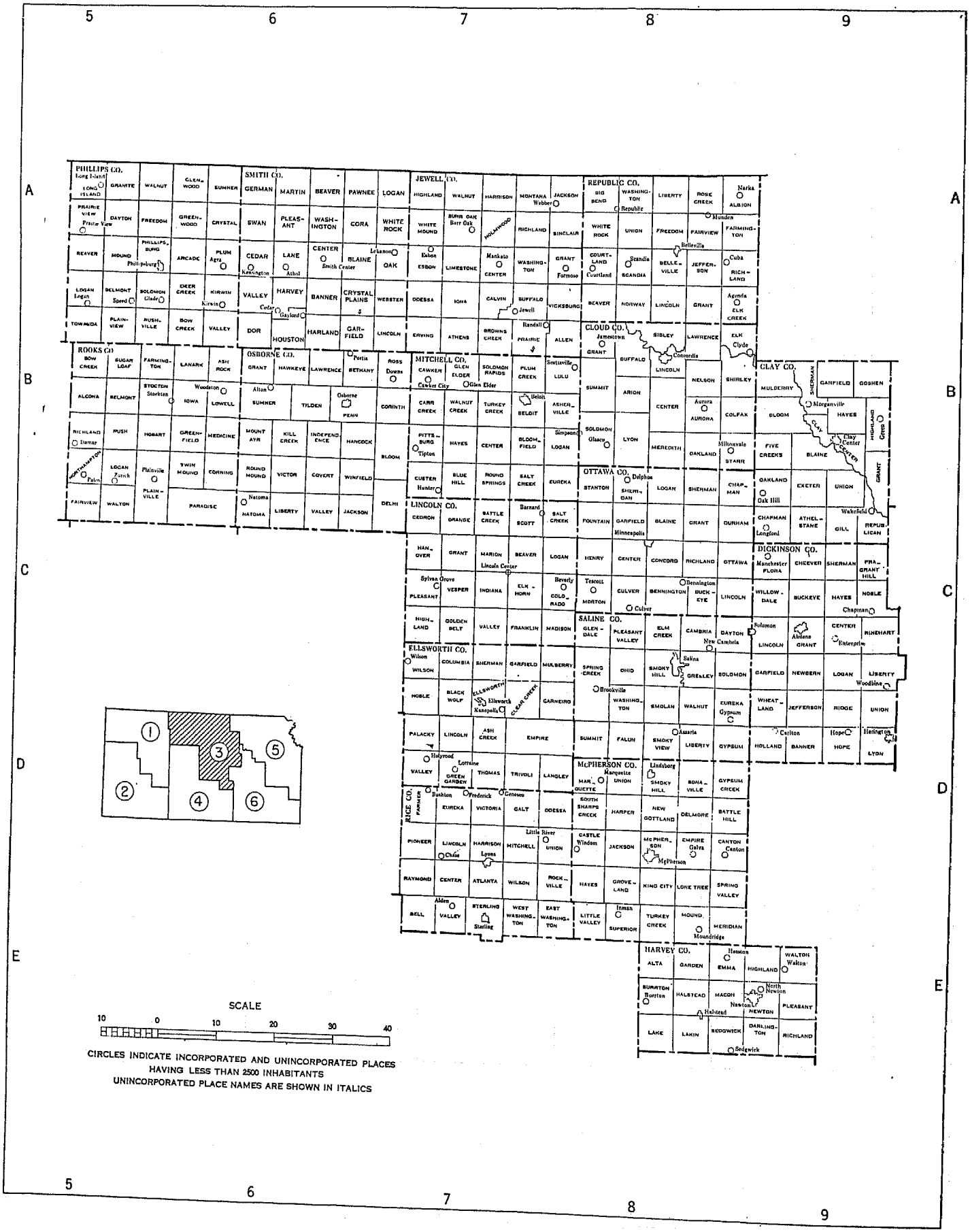

MINOR CIVIL DIVISIONS—TOWNSHIPS

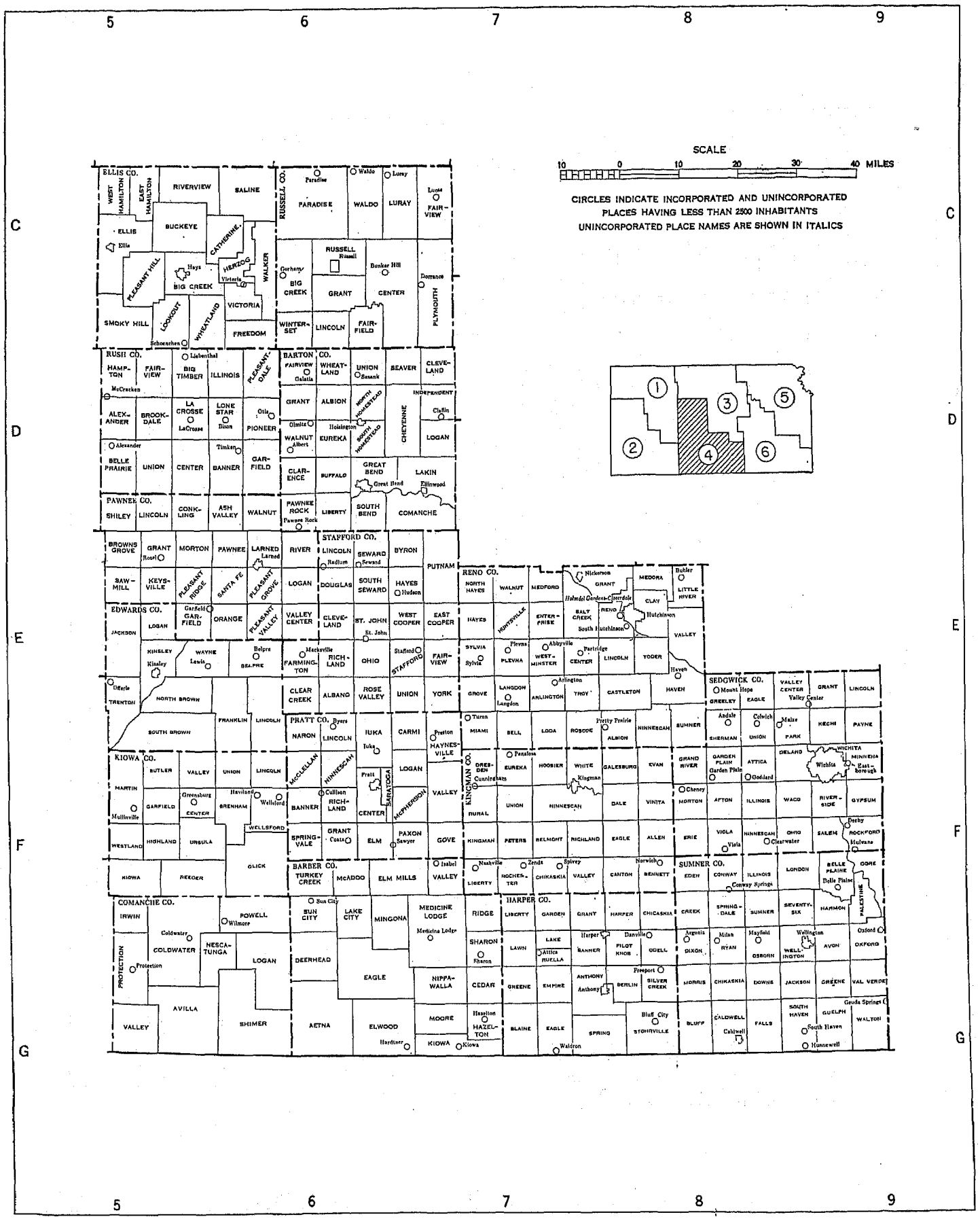

MINOR CIVIL DIVISIONS—TOWNSHIPS

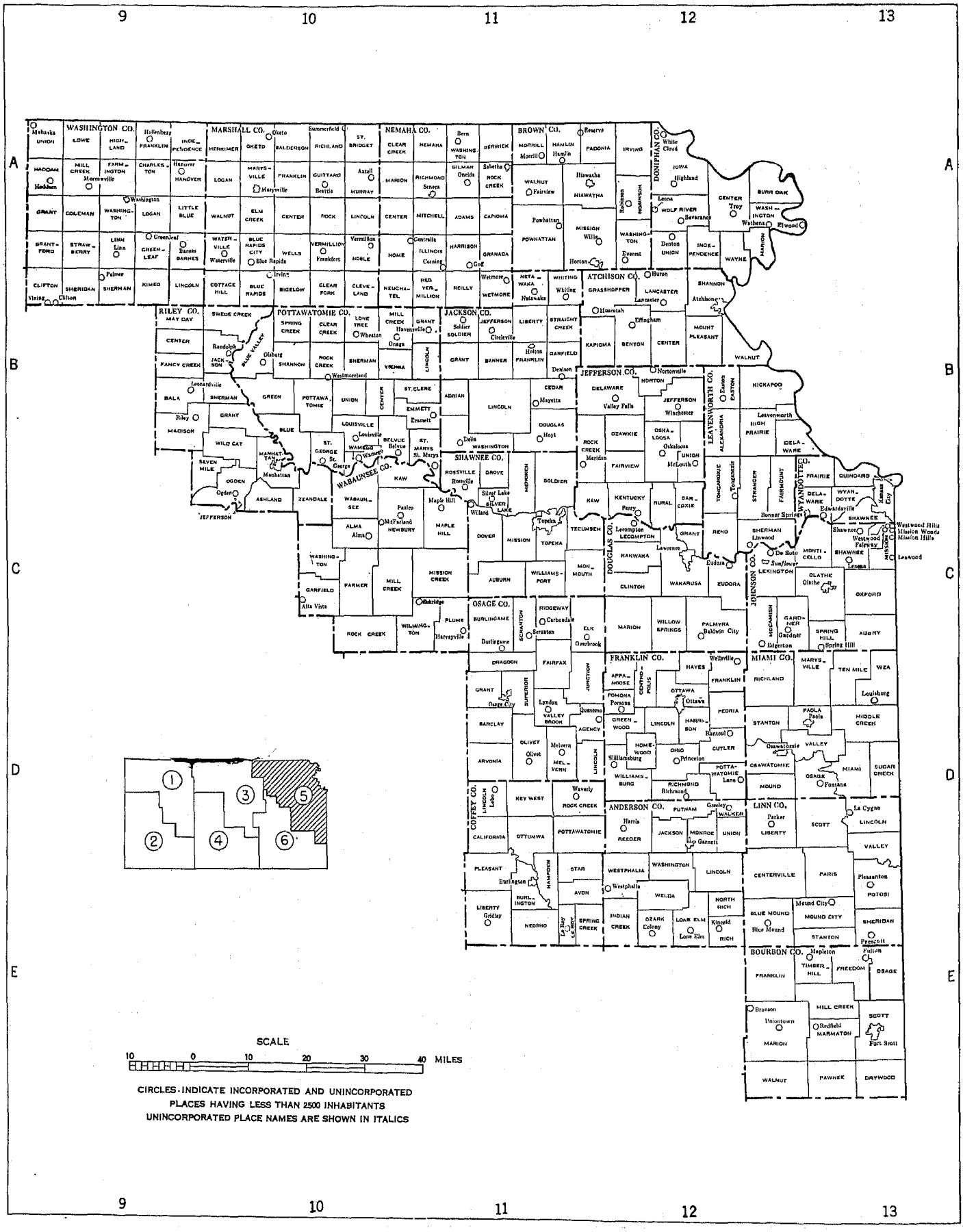

MINOR CIVIL DIVISIONS—TOWNSHIPS

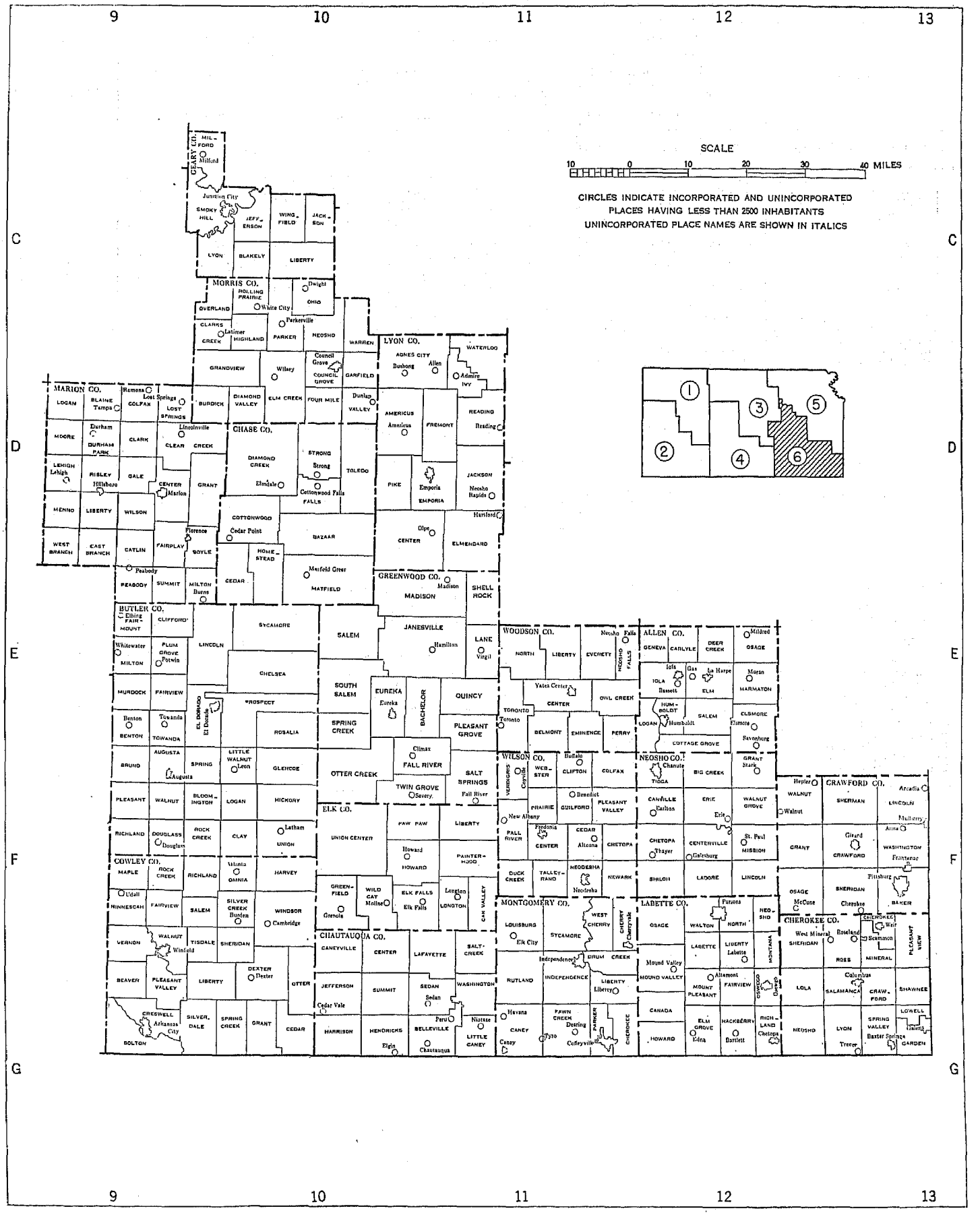

Table 1.—POPULATION OF KANSAS, URBAN AND RURAL: 1860 TO 1950

[For description of new and old urban definitions, see text. Minus sign (—) denotes decrease]

Census date	The State			Urban territory				Rural territory			Percent of total	
	Population	Increase over preceding census		Number of urban places [1]	Population	Increase over preceding census		Population	Increase over preceding census		Urban	Rural
		Number	Percent			Number	Percent		Number	Percent		
New urban definition, 1950 (Apr. 1)	1,905,299	104,271	5.8	69	[2] 993,220			912,079			52.1	47.9
Old urban definition:												
1950 (Apr. 1)	1,905,299	104,271	5.8	68	903,468	149,527	19.8	1,001,831	—45,256	—4.3	47.4	52.6
1940 (Apr. 1)	1,801,028	—79,971	—4.3	64	753,941	24,107	3.3	1,047,087	—104,078	—9.0	41.9	58.1
1930 (Apr. 1)	1,880,999	111,742	6.3	62	729,834	113,349	18.4	1,151,165	—1,607	—0.1	38.8	61.2
1920 (Jan. 1)	1,769,257	78,308	4.6	62	616,485	124,173	25.2	1,152,772	—45,865	—3.8	34.8	65.2
1910 (Apr. 15)	1,690,949	220,454	15.0	53	492,312	162,616	49.3	1,198,637	57,838	5.1	29.1	70.9
1900 (June 1)	1,470,495	42,387	3.0	40	329,696	60,157	22.3	1,140,799	—17,770	—1.5	22.4	77.6
1890 (June 1)	1,428,108	432,012	43.4	34	269,539	164,583	156.8	1,158,569	267,429	30.0	18.9	81.1
1880 (June 1)	996,096	631,697	173.4	17	104,956	53,086	102.3	891,140	578,611	185.1	10.5	89.5
1870 (June 1)	364,399	257,193	239.9	8	51,870	41,825	416.4	312,529	215,368	221.7	14.2	85.8
1860 (June 1)	[3] 107,206			2	10,045			97,161			9.4	90.6

[1] According to the new urban definition the urban population comprises persons residing in urban territory but not necessarily in an urban place, which is defined as an incorporated place of 2,500 or more, or an unincorporated place of 2,500 or more located outside an urbanized area. Under the old definition, incorporated places of 2,500 or more and places urban under special rule are classified as urban places. In Kansas there were no places urban under special rule.

[2] Includes 85,918 persons in urban territory outside of urban places.

[3] Population of that part of Kansas Territory lying within present limits of State.

Table 2.—POPULATION IN GROUPS OF PLACES ACCORDING TO SIZE: 1950

Type of area and size of place	Number of places	Population	Percent of total population	Percent of total
The State		1,905,299	100.0	
Urban, total	(1)	993,220	52.1	100.0
Within urbanized areas		462,541	24.3	46.6
Central cities, total	2	247,070	13.0	24.9
Cities of 100,000 to 250,000	1	168,279	8.8	16.9
Cities of 50,000 to 100,000	1	78,791	4.1	7.9
Urban fringes, total		215,471	11.3	21.7
Incorporated places of 2,500 or more	1	129,553	6.8	13.0
Incorporated places of 100,000 to 250,000	1	129,553	6.8	13.0
Incorporated places under 2,500	9	9,048	0.5	0.9
Incorporated places of 1,500 to 2,000	2	3,397	0.2	0.3
Incorporated places of 1,000 to 1,500	3	3,462	0.2	0.3
Incorporated places under 1,000	4	2,189	0.1	0.2
Unincorporated territory		76,870	4.0	7.7
Outside urbanized areas	66	530,679	27.9	53.4
Places of 25,000 to 50,000	2	59,751	3.1	6.0
Places of 10,000 to 25,000	20	278,599	14.6	28.1
Places of 5,000 to 10,000	10	71,838	3.8	7.2
Places of 2,500 to 5,000	34	120,491	6.3	12.1

Type of area and size of place	Number of places	Population	Percent of total population	Percent of total
Rural, total		912,079	47.9	100.0
Places under 2,500	525	294,984	15.5	32.3
Places of 2,000 to 2,500	23	50,770	2.7	5.6
Places of 1,500 to 2,000	23	40,021	2.1	4.4
Places of 1,000 to 1,500	32	38,519	2.0	4.2
Places under 1,000	447	165,674	8.7	18.2
Other rural territory		617,095	32.4	67.7
Urbanized areas, total	4	462,541	24.3	100.0
Areas of 500,000 to 1,000,000	1	178,370	9.4	38.6
Areas of 250,000 to 500,000				
Areas of 100,000 to 250,000	1	194,047	10.2	42.0
Areas of 50,000 to 100,000	2	90,124	4.7	19.5

[1] There were 69 places of 2,500 or more.

Table 3.—POPULATION IN GROUPS OF PLACES ACCORDING TO SIZE: 1900 TO 1950

Subject and class of place	1950 New urban definition	1950 Old urban definition	1940	1930	1920	1910	1900
NUMBER OF PLACES							
Urban territory	78	68	64	62	62	53	40
Places of 2,500 or more	69	68	64	62	62	53	40
Places of 100,000 to 250,000	2	2	2	2	1	----	----
Places of 50,000 to 100,000	1	1	1	1	2	2	1
Places of 25,000 to 50,000	2	2	1	1	----	1	1
Places of 10,000 to 25,000	20	20	16	16	14	9	7
Places of 5,000 to 10,000	10	10	12	12	10	13	10
Places of 2,500 to 5,000	34	33	32	30	35	28	21
Places under 2,500	9	----	----	----	----	----	----
Rural territory	525	533	525	518	463	419	314
Places of 1,000 to 2,500	78	82	78	85	82	79	70
Places under 1,000	447	451	447	433	381	340	244
Cumulative summary:							
Places of 100,000 or more	2	2	2	2	1	----	----
Places of 50,000 or more	3	3	3	3	3	2	1
Places of 25,000 or more	5	5	4	4	3	3	2
Places of 10,000 or more	25	25	20	20	17	12	9
Places of 5,000 or more	35	35	32	32	27	25	19
Places of 2,500 or more	69	68	64	62	62	53	40
POPULATION							
Urban territory	993,220	903,468	753,941	729,834	616,485	492,312	329,696
Places of 2,500 or more	907,302	903,468	753,941	729,834	616,485	492,312	329,696
Places of 100,000 to 250,000	297,832	297,832	236,424	232,967	101,177	----	----
Places of 50,000 to 100,000	78,791	78,791	67,883	64,120	122,239	134,781	51,418
Places of 25,000 to 50,000	59,751	59,751	30,013	27,085	----	43,684	33,608
Places of 10,000 to 25,000	278,599	278,599	217,700	216,992	194,333	125,378	102,579
Places of 5,000 to 10,000	71,838	71,838	88,415	81,816	75,733	97,180	67,863
Places of 2,500 to 5,000	120,491	116,657	113,556	106,855	123,003	91,289	74,228
Other urban territory	85,918	----	----	----	----	----	----
Rural territory	912,079	1,001,831	1,047,087	1,151,165	1,152,772	1,198,637	1,140,799
Places of 1,000 to 2,500	129,310	134,921	121,239	128,625	124,912	125,927	106,042
Places under 1,000	165,674	167,863	172,953	175,772	165,291	152,647	110,192
Other rural territory	617,095	699,047	752,895	846,768	862,569	920,063	924,565
Cumulative summary:							
Places of 100,000 or more	297,832	297,832	236,424	232,967	101,177	----	----
Places of 50,000 or more	376,623	376,623	304,257	297,087	223,416	134,781	51,418
Places of 25,000 or more	436,374	436,374	334,270	324,172	223,416	178,465	85,026
Places of 10,000 or more	714,973	714,973	551,970	541,164	417,749	303,843	187,605
Places of 5,000 or more	786,811	786,811	640,385	622,979	493,482	401,023	255,468
Places of 2,500 or more	907,302	903,468	753,941	729,834	616,485	492,312	329,696
PERCENT OF TOTAL POPULATION							
Urban territory	52.1	47.4	41.9	38.8	34.8	29.1	22.4
Places of 2,500 or more	47.6	47.4	41.9	38.8	34.8	29.1	22.4
Places of 100,000 to 250,000	15.6	15.6	13.1	12.4	5.7	----	----
Places of 50,000 to 100,000	4.1	4.1	3.8	3.4	6.9	8.0	3.5
Places of 25,000 to 50,000	3.1	3.1	1.7	1.4	----	2.6	2.3
Places of 10,000 to 25,000	14.6	14.6	12.1	11.5	11.0	7.4	7.0
Places of 5,000 to 10,000	3.8	3.8	4.9	4.3	4.3	5.7	4.6
Places of 2,500 to 5,000	6.3	6.1	6.3	5.7	7.0	5.4	5.0
Other urban territory	4.5	----	----	----	----	----	----
Rural territory	47.9	52.6	58.1	61.2	65.2	70.9	77.6
Places of 1,000 to 2,500	6.8	7.1	6.7	6.8	7.1	7.4	7.2
Places under 1,000	8.7	8.8	9.6	9.3	9.3	9.0	7.5
Other rural territory	32.4	36.7	41.8	45.0	48.8	54.4	62.9
Cumulative summary:							
Places of 100,000 or more	15.6	15.6	13.1	12.4	5.7	----	----
Places of 50,000 or more	19.8	19.8	16.9	15.8	12.6	8.0	3.5
Places of 25,000 or more	22.9	22.9	18.6	17.2	12.6	10.6	5.8
Places of 10,000 or more	37.5	37.5	30.6	28.8	23.6	18.0	12.8
Places of 5,000 or more	41.3	41.3	35.6	33.1	27.9	23.7	17.4
Places of 2,500 or more	47.6	47.4	41.9	38.8	34.8	29.1	22.4

Table 4.—POPULATION OF CITIES OF 10,000 OR MORE FROM EARLIEST CENSUS TO 1950

[Minus sign (−) denotes decrease]

City and census year	Population	Increase over preceding census	
		Number	Percent
Arkansas City:			
1950	12,903	151	1.2
1940	12,752	−1,194	−8.6
1930	13,946	2,693	23.9
1920	11,253	3,745	49.9
1910	7,508	1,368	22.3
1900	6,140	−2,207	−26.4
1890	8,347	7,335	724.8
1880	1,012		
Atchison:			
1950	12,792	144	1.1
1940	12,648	−376	−2.9
1930	13,024	394	3.1
1920	12,630	−3,799	−23.1
1910	16,429	707	4.5
1900	15,722	1,759	12.6
1890	13,963	−1,142	−7.6
1880	15,105	8,051	114.1
1870	7,054	4,438	169.6
1860	2,616		
Chanute:			
1950	10,109	−33	−0.3
1940	10,142	−135	−1.3
1930	10,277	−9	−0.1
1920	10,286	1,014	10.9
1910	9,272	5,064	120.3
1900	4,208	1,382	48.9
1890	2,826	1,939	218.6
1880	887		
Coffeyville:			
1950	17,113	−242	−1.4
1940	17,355	1,157	7.1
1930	16,198	2,746	20.4
1920	13,452	765	6.0
1910	12,687	7,734	156.1
1900	4,953	2,671	117.0
1890	2,282	1,529	203.1
1880	753		
Dodge City:			
1950	11,262	2,775	32.7
1940	8,487	−1,572	−15.6
1930	10,059	4,998	98.8
1920	5,061	1,847	57.5
1910	3,214	1,272	65.5
1900	1,942	179	10.2
1890	1,763	767	77.0
1880	996		
El Dorado:			
1950	11,037	992	9.9
1940	10,045	−266	−2.6
1930	10,311	−684	−6.2
1920	10,995	7,866	251.4
1910	3,129	−337	−9.7
1900	3,466	127	3.8
1890	3,339	1,928	136.6
1880	1,411		
Emporia:			
1950	15,669	2,481	18.8
1940	13,188	−879	−6.2
1930	14,067	2,794	24.8
1920	11,273	2,215	24.5
1910	9,058	835	10.2
1900	8,223	672	8.9
1890	7,551	2,920	63.1
1880	4,631	2,463	113.6
1870	2,168		
Fort Scott:			
1950	10,335	−222	−2.1
1940	10,557	−206	−1.9
1930	10,763	70	0.7
1920	10,693	230	2.2
1910	10,463	141	1.4
1900	10,322	−1,624	−13.6
1890	11,946	6,574	122.4
1880	5,372	1,198	28.7
1870	4,174	3,912	1,493.1
1860	262		
Garden City:			
1950	10,905	4,620	73.5
1940	6,285	164	2.7
1930	6,121	2,273	59.1
Garden City—Con.			
1920	3,848	677	21.3
1910	3,171	1,581	99.4
1900	1,590	100	6.7
1890	1,490		
Great Bend:			
1950	12,665	3,621	40.0
1940	9,044	3,496	63.0
1930	5,548	1,088	24.4
1920	4,460	−162	−3.5
1910	4,622	2,152	87.1
1900	2,470	20	0.8
1890	2,450	1,379	128.8
1880	1,071		
Hutchinson:			
1950	33,575	3,562	11.9
1940	30,013	2,928	10.8
1930	27,085	3,787	16.3
1920	23,298	6,934	42.4
1910	16,364	6,985	74.5
1900	9,379	697	8.0
1890	8,682	7,142	463.8
1880	1,540		
Independence:			
1950	11,335	−230	−2.0
1940	11,565	−1,217	−9.5
1930	12,782	862	7.2
1920	11,920	1,440	13.7
1910	10,480	5,629	116.0
1900	4,851	1,724	55.1
1890	3,127	212	7.3
1880	2,915	2,480	570.1
1870	435		
Junction City:			
1950	13,462	4,955	58.2
1940	8,507	1,100	14.9
1930	7,407	−126	−1.7
1920	7,533	1,935	34.6
1910	5,598	903	19.2
1900	4,695	193	4.3
1890	4,502	1,818	67.7
1880	2,684		
Kansas City:			
1950	129,553	8,095	6.7
1940	121,458	−399	−0.3
1930	121,857	20,680	20.4
1920	101,177	18,846	22.9
1910	82,331	30,913	60.1
1900	51,418	13,102	34.2
1890	38,316	35,116	1,097.4
1880	3,200		
Lawrence:			
1950	23,351	8,961	62.3
1940	14,390	664	4.8
1930	13,726	1,270	10.2
1920	12,456	82	0.7
1910	12,374	1,512	13.9
1900	10,862	865	8.7
1890	9,997	1,487	17.5
1880	8,510	190	2.3
1870	8,320	6,675	405.8
1860	1,645		
Leavenworth:			
1950	20,579	1,359	7.1
1940	19,220	1,754	10.0
1930	17,466	554	3.3
1920	16,912	−2,451	−12.7
1910	19,363	−1,372	−6.6
1900	20,735	967	4.9
1890	19,768	3,222	19.5
1880	16,546	−1,327	−7.4
1870	17,873	10,444	140.6
1860	7,429		
Manhattan:			
1950	19,056	7,397	63.4
1940	11,659	1,523	15.0
1930	10,136	2,147	26.9
1920	7,989	2,267	39.6
1910	5,722	2,284	66.4
1900	3,438	434	14.4
Manhattan—Con.			
1890	3,004	899	42.7
1880	2,105	932	79.5
1870	1,173		
Newton:			
1950	11,590	542	4.9
1940	11,048	14	0.1
1930	11,034	1,253	12.8
1920	9,781	1,919	24.4
1910	7,862	1,654	26.6
1900	6,208	603	10.8
1890	5,605	3,004	115.5
1880	2,601		
Ottawa:			
1950	10,081	−112	−1.1
1940	10,193	630	6.6
1930	9,563	545	6.0
1920	9,018	1,368	17.9
1910	7,650	716	10.3
1900	6,934	686	11.0
1890	6,248	2,216	55.0
1880	4,032	1,091	37.1
1870	2,941		
Parsons:			
1950	14,750	456	3.2
1940	14,294	−609	−4.1
1930	14,903	−1,125	−7.0
1920	16,028	3,565	28.6
1910	12,463	4,781	62.2
1900	7,682	946	14.0
1890	6,736	2,537	60.4
1880	4,199		
Pittsburg:			
1950	19,341	1,770	10.1
1940	17,571	−574	−3.2
1930	18,145	93	0.5
1920	18,052	3,297	22.3
1910	14,755	4,643	45.9
1900	10,112	3,415	51.0
1890	6,697	6,073	973.2
1880	624		
Salina:			
1950	26,176	5,103	24.2
1940	21,073	918	4.6
1930	20,155	5,070	33.6
1920	15,085	5,397	55.7
1910	9,688	3,614	59.5
1900	6,074	−75	−1.2
1890	6,149	3,038	97.7
1880	3,111	2,193	238.9
1870	918		
Topeka:			
1950	78,791	10,958	16.2
1940	67,833	3,713	5.8
1930	64,120	14,098	28.2
1920	50,022	6,338	14.5
1910	43,684	10,076	30.0
1900	33,608	2,601	8.4
1890	31,007	15,555	100.7
1880	15,452	9,662	166.9
1870	5,790	5,031	662.8
1860	759		
Wichita:			
1950	168,279	53,313	46.4
1940	114,966	3,856	3.5
1930	111,110	38,893	53.9
1920	72,217	19,767	37.7
1910	52,450	27,779	112.6
1900	24,671	818	3.4
1890	23,853	18,942	385.7
1880	4,911		
Winfield:			
1950	10,264	758	8.0
1940	9,506	108	1.1
1930	9,398	1,465	18.5
1920	7,933	1,233	18.4
1910	6,700	1,146	20.6
1900	5,554	370	7.1
1890	5,184	2,340	82.3
1880	2,844	2,372	502.5
1870	472		

Table 5.—AREA AND POPULATION OF COUNTIES, URBAN AND RURAL: 1930 TO 1950

[Figures in italics are shown only for those counties where change in definition affects urban and rural classification. Minus sign (−) denotes decrease. Percent not shown where base is less than 100]

County	Map reference (see p. 16-2)	Land area in square miles, 1950	Total population						Urban population			Rural population			Percent urban	
			1950		1940	1930	Percent increase		1950	1940	Percent increase	1950	1940	Percent increase	1950	1940
			Total	Per square mile			1940 to 1950	1930 to 1940								
The State		82,108	1,905,299	23.2	1,801,028	1,880,999	5.8	−4.3	993,220			912,079			52.1	
Old urban definition									*908,468*	*753,941*	*19.8*	*1,001,831*	*1,047,087*	*−4.3*	*47.4*	*41.9*
Allen	E-12	505	18,187	36.0	19,874	21,391	−8.5	−7.1	7,094	7,244	−2.1	11,093	12,630	−12.2	39.0	36.4
Anderson	D-12	577	10,267	17.8	11,658	13,355	−11.9	−12.7	2,693	2,607	3.3	7,574	9,051	−16.3	26.2	22.4
Atchison	B-12	421	21,496	51.1	22,222	23,945	−3.3	−7.2	12,792	12,648	1.1	8,704	9,574	−9.1	59.5	56.9
Barber	F-6	1,146	8,521	7.4	9,073	10,178	−6.1	−10.9				8,521	9,073	−6.1		
Barton	C-6	892	29,909	33.5	25,010	19,776	19.6	26.5	19,246	12,763	50.8	10,663	12,247	−12.9	64.3	51.0
Bourbon	E-12	639	19,153	30.0	20,944	22,386	−8.6	−6.4	10,335	10,557	−2.1	8,818	10,387	−15.1	54.0	50.4
Brown	A-11	578	14,651	25.3	17,395	20,553	−15.8	−15.4	3,294	6,110	−46.1	11,357	11,285	0.6	22.5	35.1
Butler	E-9	1,445	31,001	21.5	32,013	35,904	−3.2	−10.8	15,520	13,866	11.9	15,481	18,147	−14.7	50.1	43.3
Chase	D-9	774	4,831	6.2	6,345	6,952	−23.9	−8.7				4,831	6,345	−23.9		
Chautauqua	F-10	647	7,376	11.4	9,233	10,352	−20.1	−10.8				7,376	9,233	−20.1		
Cherokee	F-13	587	25,144	42.8	29,817	31,457	−15.7	−5.2	12,166	12,698	−4.2	12,978	17,119	−24.2	48.4	42.6
Cheyenne	A-1	1,027	5,668	5.5	6,221	6,948	−8.9	−10.5				5,668	6,221	−8.9		
Clark	F-4	984	3,946	4.0	4,081	4,796	−3.3	−14.9				3,946	4,081	−3.3		
Clay	B-9	658	11,697	17.8	13,281	14,556	−11.9	−8.8	4,528	4,518	0.2	7,169	8,763	−18.2	38.7	34.0
Cloud	B-8	711	16,104	22.6	17,247	18,006	−6.6	−4.2	7,175	6,255	14.7	8,929	10,992	−18.8	44.6	36.3
Coffey	D-11	656	10,408	15.9	12,278	13,653	−15.2	−10.1				10,408	12,278	−15.2		
Comanche	F-5	800	3,888	4.9	4,412	5,238	−11.9	−15.8				3,888	4,412	−11.9		
Cowley	F-9	1,136	36,905	32.5	38,139	40,903	−3.2	−6.8	23,167	22,258	4.1	13,738	15,881	−13.5	62.8	58.4
Crawford	F-13	598	40,231	67.3	44,191	49,329	−9.0	−10.4	19,341	20,125	−3.9	20,890	24,066	−13.2	48.1	45.5
Decatur	A-3	899	6,185	6.9	7,434	8,866	−16.8	−16.2				6,185	7,434	−16.8		
Dickinson	C-9	855	21,190	24.8	22,929	25,870	−7.6	−11.4	9,550	9,475	0.8	11,640	13,454	−13.5	45.1	41.3
Doniphan	A-12	391	10,499	26.9	12,936	14,063	−18.8	−8.0	1,020			9,479			9.7	
Old urban definition												*10,499*	*12,936*	*−18.8*		
Douglas	C-12	468	34,086	72.8	25,171	25,143	35.4	0.1	23,351	14,390	62.3	10,735	10,781	−0.4	68.5	57.2
Edwards	E-5	614	5,936	9.7	6,377	7,295	−6.9	−12.6				5,936	6,377	−6.9		
Elk	F-10	647	6,679	10.3	8,180	9,210	−18.3	−11.2				6,679	8,180	−18.3		
Ellis	C-5	900	19,043	21.2	17,508	15,907	8.8	10.1	11,274	6,385	76.6	7,769	11,123	−30.2	59.2	36.5
Ellsworth	C-7	718	8,465	11.8	9,855	10,132	−14.1	−2.7				8,465	9,855	−14.1		
Finney	D-3	1,302	15,092	11.6	10,092	11,014	49.5	−8.4	10,905	6,285	73.5	4,187	3,807	10.0	72.3	62.3
Ford	E-4	1,083	19,670	18.2	17,254	20,647	14.0	−16.4	11,262	8,487	32.7	8,408	8,767	−4.1	57.3	49.2
Franklin	C-12	577	19,928	34.5	20,889	22,024	−4.6	−5.2	10,081	10,193	−1.1	9,847	10,696	−7.9	50.6	48.8
Geary	C-9	399	21,671	54.3	15,222	14,366	42.4	6.0	13,462	8,507	58.2	8,209	6,715	22.2	62.1	55.9
Gove	C-3	1,070	4,447	4.2	4,793	5,643	−7.2	−15.1				4,447	4,793	−7.2		
Graham	B-4	891	5,020	5.6	6,071	7,772	−17.3	−21.9				5,020	6,071	−17.3		
Grant	E-2	568	4,638	8.2	1,946	3,092	138.3	−37.1				4,638	1,946	138.3		
Gray	E-3	869	4,894	5.6	4,773	6,211	2.5	−23.2				4,894	4,773	2.5		
Greeley	C-1	783	2,010	2.6	1,638	1,712	22.7	−4.3				2,010	1,638	22.7		
Greenwood	E-10	1,150	13,574	11.8	16,495	19,235	−17.7	−14.2	3,958	3,803	4.1	9,616	12,692	−24.2	29.2	23.1
Hamilton	D-1	992	3,696	3.7	2,645	3,328	39.7	−20.5				3,696	2,645	39.7		
Harper	F-7	801	10,263	12.8	12,068	12,823	−15.0	−5.9	2,792	2,873	−2.8	7,471	9,195	−18.7	27.2	23.8
Harvey	E-8	540	21,698	40.2	21,712	22,120	−0.1	−1.8	11,590	11,048	4.9	10,108	10,664	−5.2	53.4	50.9
Haskell	E-3	579	2,606	4.5	2,088	2,805	24.8	−25.6				2,606	2,088	24.8		
Hodgeman	D-4	860	3,310	3.8	3,535	4,157	−6.4	−15.0				3,310	3,535	−6.4		
Jackson	B-11	656	11,098	16.9	13,382	14,776	−17.1	−9.4	2,705	2,885	−6.2	8,393	10,497	−20.0	24.4	21.6
Jefferson	B-12	549	11,084	20.2	12,718	14,129	−12.8	−10.0				11,084	12,718	−12.8		
Jewell	A-7	915	9,698	10.6	11,970	14,462	−19.0	−17.2				9,698	11,970	−19.0		
Johnson	C-12	476	62,783	131.9	33,327	27,179	88.4	22.6	44,353			18,430			70.6	
Old urban definition									*5,593*	*3,979*	*40.6*	*57,190*	*29,348*	*94.9*	*8.9*	*11.9*
Kearny	D-2	853	3,492	4.1	2,525	3,196	38.3	−21.0				3,492	2,525	38.3		
Kingman	E-7	865	10,324	11.9	12,001	11,674	−14.0	2.8	3,200	3,213	−0.4	7,124	8,788	−18.9	31.0	26.8
Kiowa	E-5	720	4,743	6.6	5,112	6,035	−7.2	−15.3				4,743	5,112	−7.2		
Labette	F-12	654	29,285	44.8	30,352	31,346	−3.5	−3.2	14,750	14,294	3.2	14,535	16,058	−9.5	50.4	47.1
Lane	C-3	720	2,808	3.9	2,821	3,372	−0.5	−16.3				2,808	2,821	−0.5		
Leavenworth	B-12	465	42,361	91.1	41,112	42,673	3.0	−3.7	20,579	19,220	7.1	21,782	21,892	−0.5	48.6	46.8
Lincoln	B-7	726	6,643	9.2	8,338	9,707	−20.3	−14.1				6,643	8,338	−20.3		
Linn	D-1	607	10,053	16.6	11,969	13,534	−16.0	−11.6				10,053	11,969	−16.0		
Logan	C-2	1,073	4,206	3.9	3,688	4,145	14.0	−11.0				4,206	3,688	14.0		
Lyon	C-10	852	26,576	31.2	26,424	29,240	0.6	−9.6	15,669	13,188	18.8	10,907	13,236	−17.6	59.0	49.9
McPherson	D-8	895	23,670	26.4	24,152	23,588	−2.0	2.4	8,689	7,194	20.8	14,981	16,958	−11.7	36.7	29.8
Marion	D-9	959	16,307	17.0	18,951	20,739	−14.0	−8.6				16,307	18,951	−14.0		
Marshall	A-10	911	17,926	19.7	20,986	23,056	−14.6	−9.0	3,866	4,055	−4.7	14,060	16,931	−17.0	21.6	19.3
Meade	F-3	976	5,710	5.9	5,522	6,858	3.4	−19.5				5,710	5,522	3.4		
Miami	C-12	592	19,698	33.3	19,489	21,243	1.1	−8.3	8,319	7,656	8.7	11,379	11,833	−3.8	42.2	39.3
Mitchell	B-7	716	10,320	14.4	11,339	12,774	−9.0	−11.2	4,085	3,765	8.5	6,235	7,574	−17.7	39.6	33.2
Montgomery	F-11	649	46,487	71.6	49,729	51,411	−6.5	−3.3	34,276	34,734	−1.3	12,211	14,995	−18.6	73.7	69.8
Morris	C-9	707	8,485	12.0	10,363	11,859	−18.1	−12.6	2,722	2,875	−5.3	5,763	7,488	−23.0	32.1	27.7
Morton	F-1	725	2,610	3.6	2,186	4,092	19.4	−46.6				2,610	2,186	19.4		
Nemaha	A-10	709	14,341	20.2	16,761	18,342	−14.4	−8.6				14,341	16,761	−14.4		
Neosho	E-12	587	20,348	34.7	22,210	22,665	−8.4	−2.0	10,109	10,142	−0.3	10,239	12,068	−15.2	49.7	45.7
Ness	C-4	1,081	6,322	5.8	6,864	8,358	−7.9	−17.9				6,322	6,864	−7.9		
Norton	A-4	880	8,808	10.0	9,831	11,701	−10.4	−16.0	3,060	2,762	10.8	5,748	7,069	−18.7	34.7	28.1
Osage	C-11	721	12,811	17.8	15,118	17,538	−15.3	−13.8				12,811	15,118	−15.3		
Osborne	B-6	898	8,558	9.5	9,835	11,568	−13.0	−15.0				8,558	9,835	−13.0		
Ottawa	B-8	723	7,265	10.0	9,224	9,819	−21.2	−6.1				7,265	9,224	−21.2		
Pawnee	D-5	749	11,041	14.7	10,300	10,510	7.2	−2.0	4,447	3,533	25.9	6,594	6,767	−2.6	40.3	34.3

Table 5.—AREA AND POPULATION OF COUNTIES, URBAN AND RURAL: 1930 TO 1950—Con.

County	Map reference (see p. 16-2)	Land area in square miles, 1950	Total population						Urban population			Rural population			Percent urban	
			1950		1940	1930	Percent increase		1950	1940	Percent increase	1950	1940	Percent increase	1950	1940
			Total	Per square mile			1940 to 1950	1930 to 1940								
Phillips	A-5	906	9,273	10.2	10,435	12,159	−11.1	−14.2	2,589			6,684	10,435	−35.9	27.9	
Pottawatomie	B-10	850	12,344	14.5	14,015	15,862	−11.9	−11.6				12,344	14,015	−11.9		
Pratt	E-6	729	12,156	16.7	12,348	13,312	−1.6	−7.2	7,523	6,591	14.1	4,633	5,757	−19.5	61.9	53.4
Rawlins	A-2	1,078	5,728	5.3	6,618	7,362	−13.4	−10.1				5,728	6,618	−13.4		
Reno	E-7	1,255	54,058	43.1	52,165	47,785	3.6	9.2	33,575	30,013	11.9	20,483	22,152	−7.5	62.1	57.5
Republic	A-8	719	11,478	16.0	13,124	14,745	−12.5	−11.0	2,858	2,580	10.8	8,620	10,544	−18.2	24.9	19.7
Rice	D-7	721	15,635	21.7	17,213	13,800	−9.2	24.7	4,545	4,497	1.1	11,090	12,716	−12.8	29.1	26.1
Riley	B-9	624	33,405	53.5	20,617	19,882	62.0	3.7	19,056	11,659	63.4	14,349	8,958	60.2	57.0	56.6
Rooks	B-5	893	9,043	10.1	8,497	9,534	6.4	−10.9				9,043	8,497	6.4		
Rush	C-5	724	7,231	10.0	8,285	9,093	−12.7	−8.9				7,231	8,285	−12.7		
Russell	C-6	897	13,406	14.9	13,464	11,045	−0.4	21.9	6,483	4,819	34.5	6,923	8,645	−19.9	48.4	35.8
Saline	C-8	720	33,409	46.4	29,535	29,337	13.1	0.7	26,176	21,073	24.2	7,233	8,462	−14.5	78.4	71.3
Scott	C-3	723	4,921	6.8	3,773	3,976	30.4	−5.1	3,204			1,717	3,773	−54.5	65.1	
Sedgwick	E-8	990	222,290	222.5	143,311	136,330	55.1	5.1	194,047			28,243			87.3	
Old urban definition									*168,279*	*114,966*	*46.4*	*54,011*	*28,345*	*90.5*	*75.7*	*80.2*
Seward	F-3	639	9,972	15.6	6,540	8,075	52.5	−19.0	7,134	4,410	61.8	2,838	2,130	33.2	71.5	67.4
Shawnee	B-11	545	105,418	193.4	91,247	85,200	15.5	7.1	89,104			16,314			84.5	
Old urban definition									*78,791*	*67,898*	*16.2*	*26,627*	*23,414*	*13.7*	*74.7*	*74.3*
Sheridan	B-4	893	4,607	5.2	5,312	6,038	−13.3	−12.0				4,607	5,312	−13.3		
Sherman	B-1	1,055	7,373	7.0	6,421	7,400	14.8	−13.2	4,690	3,306	41.9	2,683	3,115	−13.9	63.6	51.5
Smith	A-6	893	8,846	9.9	10,582	13,545	−16.4	−21.9				8,846	10,582	−16.4		
Stafford	D-6	794	8,816	11.1	10,487	10,460	−15.9	0.3				8,816	10,487	−15.9		
Stanton	E-1	676	2,263	3.3	1,443	2,152	56.8	−32.9				2,263	1,443	56.8		
Stevens	F-2	729	4,516	6.2	3,193	4,655	41.4	−31.4	2,781			1,735	3,193	−45.7	61.6	
Sumner	F-8	1,183	23,646	20.0	26,163	28,960	−9.6	−9.7	7,747	7,246	6.9	15,899	18,917	−16.0	32.8	27.7
Thomas	B-2	1,070	7,572	7.1	6,425	7,334	17.9	−12.4	3,859			3,713	6,425	−42.2	51.0	
Trego	C-4	901	5,868	6.5	5,822	6,470	0.8	−10.0				5,868	5,822	0.8		
Wabaunsee	C-10	791	7,212	9.1	9,219	10,830	−21.8	−14.9				7,212	9,219	−21.8		
Wallace	C-1	911	2,508	2.8	2,216	2,882	13.2	−23.1				2,508	2,216	13.2		
Washington	A-9	891	12,977	14.6	15,921	17,112	−18.5	−7.0				12,977	15,921	−18.5		
Wichita	C-2	724	2,640	3.6	2,185	2,579	20.8	−15.3				2,640	2,185	20.8		
Wilson	E-11	574	14,815	25.8	17,723	18,646	−16.4	−5.0	6,980	6,900	1.2	7,835	10,823	−27.6	47.1	38.9
Woodson	E-11	504	6,711	13.3	8,014	8,526	−16.3	−6.0				6,711	8,014	−16.3		
Wyandotte	C-13	151	165,318	1,094.8	145,071	141,211	14.0	2.7	143,444			21,874			86.8	
Old urban definition									*129,553*	*121,458*	*6.7*	*35,765*	*23,613*	*51.5*	*78.4*	*83.7*

Table 6.—POPULATION OF COUNTIES BY MINOR CIVIL DIVISIONS: 1930 TO 1950

["Uninc." designates unincorporated place. Minor civil division figures for 1940 and 1930 do not necessarily add to county totals. Figures for 1940 and 1930 not available for unincorporated places or places incorporated since April 1, 1940. Boundary changes between 1940 and 1950 given in footnotes; for changes between 1930 and 1940, see reports of 16th Census (1940), *Population*, Vol. I, pp. 397–405. Total population of a place located within 2 or more minor civil divisions appears in table 7]

County and minor civil division	1950	1940	1930
Allen County	18,187	19,874	21,391
Carlyle township	423	536	585
Cottage Grove township	458	602	673
Deer Creek township	329	362	424
Elm township	1,147	1,231	1,256
Gas city	*294*	*357*	*326*
Elsmore township	964	1,153	1,356
Elsmore city	*152*	*180*	*203*
Savonburg city	*155*	*198*	*230*
Geneva township	279	371	435
Humboldt city	2,308	2,290	2,558
Humboldt township	534	693	651
Iola city	7,094	7,244	7,160
Iola township	1,344	1,489	1,637
Bassett city	*117*	*124*	*194*
La Harpe city	511	624	756
Logan township	404	485	523
Marmaton township	1,247	1,330	1,520
Moran city	*616*	*592*	*651*
Osage township	635	849	1,147
Mildred city	*79*	*155*	*341*
Salem township	510	615	710
Anderson County	10,267	11,658	13,355
Garnett city [1]	2,693	2,607	2,768
Indian Creek township	355	424	513
Jackson township [1]	707	818	857
Lincoln township	503	590	690
Lone Elm township	509	585	759
Lone Elm city	*82*	*97*	*131*
Monroe township [1]	532	576	646
North Rich township	225	323	336
Ozark township	720	830	1,074
Colony city	*386*	*420*	*596*
Anderson County—Con.			
Putnam township	395	442	582
Reeder township	651	814	997
Harris city	*84*	*127*	*134*
Rich township	553	720	738
Kincaid city	*309*	*401*	*380*
Union township	292	342	408
Walker township	666	632	753
Greeley city	*456*	*387*	*504*
Washington township	304	479	567
Welda township	499	646	700
Westphalia township	663	830	967
Westphalia city	*254*	*314*	*326*
Atchison County	21,496	22,222	23,945
Atchison city	12,792	12,648	13,024
Benton township	1,311	1,631	1,722
Effingham city	*525*	*676*	*646*
Center township	860	898	1,099
Grasshopper township	963	1,230	1,522
Muscotah city	*248*	*331*	*365*
Kapioma township	546	716	814
Lancaster township	1,040	1,113	1,288
Huron city	*128*	*163*	*149*
Lancaster city	*200*	*163*	*188*
Mount Pleasant township	871	970	1,057
Shannon township	2,463	2,148	2,500
Walnut township	650	868	919
Barber County	8,521	9,073	10,178
Aetna township	100	94	134
Cedar township	160	212	235
Deerhead township	84	82	83
Eagle township	191	269	274
Barber County—Con.			
Elm Mills township	223	266	316
Elwood township	591	572	678
Hardtner city	*373*	*313*	*341*
Hazelton township	427	457	540
Hazelton City	*250*	*260*	*299*
Kiowa township	1,745	1,644	1,839
Kiowa city	*1,561*	*1,379*	*1,601*
Lake City township	211	272	332
McAdoo township	54	108	124
Medicine Lodge township [2]	2,864	2,682	2,468
Medicine Lodge city [2]	*2,288*	*1,870*	*1,655*
Mingona township	138	188	289
Moore township	150	203	264
Nippawalla township	115	184	226
Ridge township	65	91	131
Sharon township	584	714	798
Sharon city	*278*	*296*	*316*
Sun City township	319	411	699
Sun City	*231*	*305*	*404*
Turkey Creek township	114	131	156
Valley township	386	493	592
Isabel city	*205*	*252*	*279*
Barton County	29,909	25,010	19,776
Albion township	183	243	274
Beaver township	399	399	432
Buffalo township	825	421	433
Cheyenne township	510	571	790
Clarence township	272	303	326
Cleveland township	291	221	250
Comanche township	528	651	561
Ellinwood city	2,569	2,059	1,115
Eureka township	213	252	281
Fairview township	300	415	514
Galatia city	*89*	*150*	*197*

[1] ANDERSON.—Parts of Jackson and Monroe townships annexed to Garnett city in 1940 and 1946, respectively.
[2] BARBER.—Totals for 1940 and 1930 for Medicine Lodge township revised to include figures for Medicine Lodge city, which was returned as independent in these years.

Table 6.—POPULATION OF COUNTIES BY MINOR CIVIL DIVISIONS: 1930 TO 1950—Con.

County and minor civil division	1950	1940	1930
Barton County—Con.			
Grant township	218	252	287
Great Bend city [3]	12,665	9,044	5,548
Great Bend township [3]	1,147	779	531
Hoisington city [3]	4,012	3,719	3,001
Independent township	1,275	1,101	932
Claflin city	*921*	*747*	*607*
Lakin township	650	761	550
Liberty township	588	333	386
Logan township	268	339	330
North Homestead township [3]	201	254	280
Pawnee Rock township	571	633	722
Pawnee Rock city	*359*	*388*	*399*
South Bend township	429	384	337
South Homestead township [3]	508	462	480
Union township	428	485	408
Susank city [2]	*100*	------	------
Walnut township	623	614	661
Albert city	*218*	*174*	*183*
Olmitz city	*125*	*130*	*166*
Wheatland township	236	315	347
Bourbon County	19,153	20,944	22,386
Drywood township	729	887	989
Fort Scott city	10,335	10,557	10,763
Franklin township	620	781	870
Freedom township	722	878	1,049
Fulton city	*243*	*309*	*393*
Marion township	1,613	1,828	2,003
Bronson city	*415*	*421*	*460*
Uniontown city	*232*	*277*	*298*
Marmaton township	813	974	1,116
Redfield city	*173*	*194*	*233*
Mill Creek township	683	767	866
Osage township	587	691	819
Pawnee township	576	710	787
Scott township	1,436	1,589	1,638
Timberhill township	618	734	830
Mapleton city	*213*	*226*	*251*
Walnut township	421	548	656
Brown County	14,651	17,395	20,553
Hamlin township	777	887	1,071
Hamlin city	*118*	*174*	*183*
Reserve city (part)	*147*	*154*	*170*
Hiawatha city	3,294	3,238	3,302
Hiawatha township	1,107	1,230	1,375
Horton city	2,354	2,872	4,049
Irving township	563	788	990
Mission township	1,240	1,680	2,136
Willis city	*140*	*160*	*217*
Morrill township	872	1,043	1,250
Morrill city	*362*	*387*	*519*
Padonia township	514	614	766
Reserve city (part)	*22*	*18*	*27*
Powhattan township	1,184	1,705	1,765
Powhattan city	*150*	*184*	*221*
Robinson township	882	1,162	1,268
Robinson city	*381*	*413*	*457*
Walnut township	1,035	1,231	1,477
Fairview city	*336*	*333*	*367*
Washington township	829	945	1,104
Everest city	*363*	*375*	*386*
Butler County	31,001	32,013	35,904
Augusta city [4]	4,483	3,821	4,033
Augusta township [4]	855	937	838
Benton township	641	647	734
Benton city	*269*	*235*	*253*
Bloomington township	326	435	529
Bruno township	694	582	604
Chelsea township	275	333	407
Clay township	101	171	215
Clifford township	403	526	756
Douglass township [4]	1,082	1,178	1,242
Douglass city [4]	*729*	*760*	*804*
El Dorado city [4]	11,037	10,045	10,311
El Dorado township [4]	1,741	2,004	2,852
Fairmount township	446	499	526
Elbin city	*98*	*101*	*110*
Fairview township	270	317	350
Glencoe township	399	486	599
Hickory township	204	307	346
Butler County—Con.			
Lincoln township	411	599	824
Little Walnut township	744	947	1,068
Leon city	*513*	*573*	*587*
Logan township	145	199	269
Milton township	879	1,044	1,158
Whitewater city	*453*	*515*	*556*
Murdock township	280	402	405
Pleasant township	493	468	459
Plum Grove township	738	805	815
Potwin city	*465*	*487*	*427*
Prospect township	529	570	699
Richland township	540	588	617
Rock Creek township	248	354	448
Rosalia township	396	543	741
Spring township	533	537	673
Sycamore township	492	583	643
Towanda township	809	906	1,227
Towanda city	*417*	*374*	*424*
Union township	371	587	589
Latham city	*218*	*307*	*291*
Walnut township	436	593	927
Chase County	4,831	6,345	6,952
Bazaar township	244	342	413
Cedar township	282	390	428
Cottonwood township [5]	483	734	973
Cedar Point city [5]	*107*	*140*	*141*
Diamond Creek township	609	804	944
Elmdale city	*180*	*239*	*246*
Falls township [5]	1,316	1,541	1,437
Cottonwood Falls city [5]	*967*	*1,078*	*963*
Homestead township	183	255	248
Matfield township	363	480	608
Matfield Green city	*119*	*146*	*182*
Strong township [5]	855	1,097	1,065
Strong city [5]	*680*	*848*	*805*
Toledo township	496	702	836
Chautauqua County	7,376	9,233	10,352
Belleville township	1,099	1,521	1,755
Chautauqua city	*215*	*254*	*282*
Peru city	*368*	*437*	*628*
Caneyville township	260	373	449
Center township	233	287	329
Harrison township	382	465	669
Hendricks township	406	618	780
Elgin city	*212*	*336*	*446*
Jefferson township	1,403	1,504	1,613
Cedar Vale city	*1,010*	*952*	*1,000*
Lafayette township	143	256	262
Little Caney township	517	671	749
Niotaze city	*162*	*241*	*235*
Salt Creek township	254	382	383
Sedan township [6]	2,148	2,376	2,412
Sedan city [6]	*1,640*	*1,948*	*1,776*
Summit township	294	414	573
Washington township	237	366	378
Cherokee County	25,144	29,817	31,457
Baxter Springs city	4,647	4,921	4,541
Cherokee township [7]	531	703	747
Columbus city	3,490	3,402	3,235
Crawford township	689	685	751
Galena city	4,029	4,375	4,736
Garden township	1,592	1,656	1,576
Lola township	680	870	796
Lowell township	496	673	635
Lyon township	1,098	1,942	2,489
Treece city	*378*	*568*	*749*
Mineral township	464	652	777
Neosho township	656	924	972
Pleasant View township	668	860	888
Ross township	1,537	2,285	2,604
Roseland city	*118*	*181*	*190*
West Mineral city	*349*	*486*	*491*
Salamanca township	708	808	932
Scammon city	561	737	1,093
Shawnee township	578	691	839
Sheridan township	626	971	942
Spring Valley township	1,275	1,624	1,789
Weir city [7]	819	1,038	1,115
Cheyenne County	5,668	6,221	6,948
Alexander township [8]	182	242	309
Bird City (part) [8]	*2*	------	------
Beaver township [8]	165	209	275
Benkelman township	152	261	297
Bird City township [8]	879	141	928
Bird City (part) [8]	*777*	------	*740*
Calhoun township	170	267	357
Cherry Creek township	208	311	401
Cleveland Run township	150	233	273
Dent township	242	326	386
Eureka township	163	273	350
Evergreen township	102	131	125
Jaqua township	161	204	232
Jefferson township [8]	69	129	169
Bird City (part) [8]	*5*	------	------
Lawn Ridge township	190	273	387
Nutty Combe township [8]	165	198	200
Orlando township	129	181	202
Porter township	272	395	540
Wano township	2,269	1,753	1,517
St. Francis city	*1,892*	*1,041*	*944*
Clark County	3,946	4,081	4,796
Appleton township	945	877	1,106
Minneola city	*660*	*490*	*617*
Brown township	162	199	259
Center township	1,694	1,477	1,544
Ashland city	*1,493*	*1,186*	*1,232*
Cimarron township	94	92	130
Edwards township	97	92	136
Englewood township	422	498	621
Englewood city	*341*	*377*	*477*
Lexington township	125	175	225
Liberty township	111	170	186
Sitka township	197	381	449
Vesta township	99	120	140
Clay County	11,697	13,281	14,556
Athelstane township	343	468	539
Blaine township	324	431	510
Bloom township	307	424	546
Chapman township	442	528	611
Longford city	*178*	*160*	*200*
Clay Center city [9]	4,528	4,518	4,386
Clay Center township [9]	598	724	848
Exeter township	232	292	368
Five Creeks township	348	442	541
Garfield township	284	382	443
Gill township	231	300	397
Goshen township	232	359	402
Grant township	275	350	353
Hayes township	274	389	475
Highland township	522	622	735
Green city	*219*	*246*	*293*
Mulberry township	721	760	850
Clifton city (part)	*365*	*276*	*294*
Vining city (part)	*85*	*87*	*89*
Oakland township	309	437	479
Oak Hill city	*92*	*147*	*147*
Republican township	902	870	899
Wakefield city	*591*	*513*	*528*
Sherman township	559	616	733
Morganville city	*278*	*264*	*281*
Union township	266	369	441
Cloud County	16,104	17,247	18,006
Arion township	266	330	430
Aurora township	491	719	741
Aurora city	*221*	*274*	*256*
Buffalo township	354	486	548
Center township	374	524	604
Colfax township	257	422	406
Concordia city [10]	7,175	6,255	5,792
Elk township [10]	1,302	1,469	1,621
Clyde city [10]	*1,067*	*1,060*	*1,174*
Grant township	710	826	839
Jamestown city	*494*	*490*	*507*
Lawrence township	365	544	607
Lincoln township [10]	306	381	432
Lyon township	393	452	543
Meredith township	251	304	365
Nelson township	297	380	472
Oakland township	197	286	369

[3] BARTON.—Part of Great Bend township annexed to Great Bend city in 1948. Parts of North Homestead and South Homestead townships annexed to Hoisington city in 1947 and 1948, respectively. Susank city incorporated in 1940.

[4] BUTLER.—Parts of Augusta township annexed to Augusta city in 1946, 1947, and 1948. Totals for 1940 and 1930 for Douglass township revised to include figures for Douglass city, which was returned as independent in these years. Part of El Dorado township annexed to El Dorado city in 1945.

[5] CHASE.—Totals for 1940 and 1930 for Cottonwood, Falls, and Strong townships revised to include figures for Cedar Point, Cottonwood Falls, and Strong cities, respectively, which were returned as independent in these years.

[6] CHAUTAUQUA.—Totals for 1940 and 1930 for Sedan township revised to include figures for Sedan city, which was returned as independent in these years.

[7] CHEROKEE.—Part of Cherokee township annexed to Weir city in 1940.

[8] CHEYENNE.—In 1940, Bird City (population 694) returned as independent. That part of Bird City in Beaver township had no population in 1950. Nutty Combe township returned in 1940 as Nuttycombe.

[9] CLAY.—Part of Clay Center city annexed to Clay Center township, and part of Clay Center township annexed to Clay Center city in 1944.

[10] CLOUD.—Part of Lincoln township annexed to Concordia city in 1948. Totals for 1940 and 1930 for Elk township revised to include figures for Clyde city, which was returned as independent in these years. Simpson city, in Cloud and Mitchell Counties, returned in 1940 as in Mitchell County only.

Table 6.—POPULATION OF COUNTIES BY MINOR CIVIL DIVISIONS: 1930 TO 1950—Con.

County and minor civil division	1950	1940	1930
Cloud County—Con.			
Shirley township	423	580	690
Sibley township	347	409	488
Solomon township	1,158	1,234	1,302
Glasco city	*803*	*741*	*707*
Simpson city (part)[10]	*3*	----------	----------
Starr township	1,194	1,228	1,314
Miltonvale city	*911*	*800*	*814*
Summit township	244	418	443
Coffey County	**10,408**	**12,278**	**13,653**
Avon township	430	526	565
Burlington city	2,304	2,379	2,273
Burlington township	444	502	580
California township	412	625	773
Hampden township	288	384	432
Key West township	426	639	758
Le Roy township	872	994	1,081
Le Roy city	*695*	*751*	*788*
Liberty township	1,009	1,241	1,356
Gridley city	*360*	*418*	*434*
Lincoln township	911	943	1,079
Lebo city	*575*	*522*	*590*
Neosho township	326	401	517
Ottumwa township	476	668	705
Pleasant township	410	508	633
Pottawatomie township	480	543	623
Rock Creek township	1,014	1,165	1,352
Waverly city	*487*	*566*	*598*
Spring Creek township	289	369	433
Star township	317	391	493
Comanche County	**3,888**	**4,412**	**5,238**
Avilla township	268	343	388
Coldwater township [11]	1,736	1,808	2,002
Coldwater city [11]	*1,208*	*1,214*	*1,296*
Irwin township	59	90	96
Logan township [11]	105	71	122
Nescatunga township	86	153	179
Powell township	271	351	484
Wilmore city	*172*	*212*	*265*
Protection township	1,075	1,225	1,547
Protection city	*814*	*846*	*1,072*
Shimer township [11]	140	118	137
Valley township	148	193	217
Cowley County	**36,905**	**38,139**	**40,903**
Arkansas City [12]	12,903	12,752	13,946
Beaver township	419	621	707
Bolton township	1,179	1,307	1,396
Geuda Springs city (part)	*22*	*25*	*50*
Cedar township	112	190	213
Creswell township [12]	1,722	1,790	1,966
Dexter township	671	895	1,063
Dexter city	*354*	*424*	*484*
Fairview township	378	422	464
Grant township	182	266	283
Harvey township	226	276	356
Liberty township	244	350	413
Maple township	321	324	415
Ninnescah township	763	857	938
Udall city	*410*	*419*	*436*
Omnia township	484	526	651
Atlanta city	*309*	*286*	*348*
Otter township	117	176	230
Pleasant Valley township	686	632	690
Richland township	242	362	385
Rock Creek township	396	528	560
Salem township	312	400	566
Sheridan township	216	259	343
Silver Creek township	819	898	941
Burden city	*541*	*522*	*507*
Silverdale township	374	474	648
Spring Creek township	203	274	321
Tisdale township	328	405	406
Vernon township	608	725	787
Walnut township	2,267	2,323	2,039
Windsor township	469	601	778
Cambridge city	*221*	*246*	*277*
Winfield city*	10,264	9,506	9,308
Crawford County	**40,231**	**44,191**	**49,329**
Baker township [13]	3,422	3,681	3,839
Crawford township	982	1,214	1,302
Frontenac city	1,569	1,766	2,085
Crawford County—Con.			
Girard city	2,426	2,554	2,442
Grant township	616	742	841
Lincoln township	1,582	2,705	3,351
Arcadia city	*572*	*843*	*925*
Mulberry city	779	1,175	1,596
Osage township	1,300	1,489	1,598
McCune city	*632*	*556*	*584*
Pittsburg city [13]	19,341	17,571	18,145
Sheridan township	1,855	2,441	2,718
Cherokee city	*849*	*1,101*	*1,158*
Sherman township	642	940	999
Walnut township	1,496	1,746	1,728
Hepler city	*224*	*259*	*210*
Walnut city	*534*	*544*	*553*
Washington township	4,221	6,167	8,686
Arma city	*1,334*	*1,615*	*2,004*
Decatur County	**6,185**	**7,434**	**8,866**
Allison township	179	244	255
Altory township	116	219	268
Bassettville township	121	169	171
Beaver township	157	245	336
Center township	111	169	251
Cook township	100	135	181
Custer township	106	129	201
Dresden township	434	478	611
Dresden city	*162*	*180*	*231*
Finley township	154	281	379
Garfield township	136	151	220
Grant township	133	177	273
Harlan township	112	122	213
Jennings township	470	471	563
Jennings city (part)	*308*	*294*	*344*
Liberty township	100	170	216
Lincoln township	495	610	791
Norcatur city	*368*	*440*	*524*
Logan township	115	162	223
Lyon township	83	203	255
Oberlin township	134	181	261
Oberlin City township [14]	2,019	1,878	1,629
Oberlin city [14]	*2,019*	*1,878*	*1,629*
Olive township	172	233	352
Pleasant Valley township	178	189	222
Clayton city (part)	*16*	*18*	*17*
Jennings city (part)	*22*	*17*	----------
Prairie Dog township	127	158	184
Roosevelt township	92	175	219
Sappa township	125	192	201
Sherman township	110	153	188
Summit township	106	140	204
Dickinson County	**21,190**	**22,929**	**25,870**
Abilene city [15]	5,775	5,671	5,658
Banner township	264	360	509
Buckeye township	441	559	648
Center township	1,280	1,290	1,472
Enterprise city	*795*	*671*	*764*
Cheever township	336	384	476
Flora township	393	553	635
Manchester city	*151*	*215*	*241*
Fragrant Hill township	315	360	456
Garfield township	294	361	409
Grant township [15]	853	869	959
Hayes township	315	365	515
Herington city	3,775	3,804	4,519
Holland township	223	314	388
Carlton city	*76*	*101*	*158*
Hope township	747	894	1,019
Hope city	*480*	*500*	*556*
Jefferson township	367	454	558
Liberty township	572	657	764
Woodbine city	*195*	*212*	*317*
Lincoln township	1,191	1,330	1,558
Solomon city	*854*	*872*	*1,032*
Logan township	346	505	556
Lyon township	464	549	607
Newbern township	372	433	496
Noble township	1,211	1,139	1,250
Chapman city	*990*	*782*	*819*
Ridge township	323	367	457
Rinehart township	281	355	382
Sherman township	253	346	381
Union township	293	397	411
Wheatland township	237	285	336
Willowdale township	269	328	451
Doniphan County	**10,499**	**12,936**	**14,963**
Burr Oak township	454	631	759
Center township	2,123	2,520,	2,746
Troy city	*977*	*1,049*	*1,042*
Independence township	477	582	625
Iowa township	2,245	2,933	3,051
Highland city	*717*	*764*	*788*
White Cloud city	*308*	*479*	*476*
Marion township	358	504	635
Union township	560	640	786
Denton city	*157*	*156*	*193*
Washington township	2,816	3,174	3,126
Elwood city	*1,020*	*1,014*	*849*
Wathena city	*797*	*860*	*854*
Wayne township	511	686	851
Wolf River township	955	1,260	1,484
Leona city	*130*	*164*	----------
Severance city	*197*	*266*	*312*
Douglas County	**34,086**	**25,171**	**25,143**
Clinton township	459	541	652
Eudora township	1,629	1,370	1,514
Eudora city	*929*	*603*	*599*
Grant township	526	477	480
Kanwaka township	542	630	787
Lawrence city [16]	23,351	14,390	13,726
Lecompton township	762	871	902
Lecompton city	*263*	*250*	*288*
Marion township	724	817	934
Palmyra township	2,931	2,416	2,622
Baldwin City	*1,741*	*1,096*	*1,127*
Wakarusa township [16]	2,416	2,778	2,523
Willow Springs township	746	881	943
Edwards County	**5,936**	**6,377**	**7,295**
Belpre township	438	555	707
Belpre city	*231*	*300*	*382*
Franklin township	352	417	535
Jackson township	254	289	367
Kinsley city	2,479	2,178	2,270
Kinsley township	339	401	422
Lincoln township	375	597	685
Logan township	149	191	205
North Brown township	167	204	286
South Brown township	233	350	423
Trenton township	448	471	552
Offerle city	*269*	*273*	*298*
Wayne township	702	724	843
Lewis city	*475*	*481*	*512*
Elk County	**6,679**	**8,180**	**9,210**
Elk Falls township	570	721	814
Elk Falls city	*276*	*204*	*288*
Greenfield township	650	885	1,010
Grenola city	*380*	*517*	*552*
Howard township [17]	1,663	1,822	1,682
Howard city [17]	*1,149*	*1,170*	*1,069*
Liberty township	291	411	508
Longton township	735	973	1,165
Longton city	*478*	*620*	*744*
Oak Valley township	291	406	713
Painterhood township	207	308	312
Paw Paw township	409	520	594
Union Center township	432	606	760
Wild Cat township	1,431	1,468	1,643
Moline city	*871*	*870*	*897*
Ellis County	**19,043**	**17,508**	**15,907**
Big Creek township [18]	1,074	695	640
Buckeye township	368	544	612
Catherine township	537	775	723
East Hamilton township	112	177	233
Ellis city	2,649	2,042	1,957
Ellis township	536	639	718
Freedom township	409	497	490
Hays city [18]	8,625	6,385	4,618
Herzog township [18]	904	472	537
Victoria city (part)[18]	*559*	----------	----------
Lookout township [18]	636	838	828
Schoenchen city [18]	*170*	*259*	----------
Pleasant Hill township	326	396	522
Riverview township	424	333	274
Saline township	394	408	325

[10] CLOUD.—For footnote, see preceding page.
[11] COMANCHE.—Totals for 1940 and 1930 for Coldwater township revised to include figures for Coldwater city, which was returned as independent in these years. Rumsey township annexed to Logan and Shimer townships in 1948.
[12] COWLEY.—Part of Arkansas City annexed to Creswell township in 1949.
[13] CRAWFORD.—Parts of Baker township annexed to Pittsburg city in 1942, 1946, and 1949.
[14] DECATUR.—Oberlin city, coextensive with Oberlin City township, returned in 1940 as independent.
[15] DICKINSON.—Parts of Abilene city annexed to Grant township in 1940 and 1949, and parts of Grant township annexed to Abilene city in 1949.
[16] DOUGLAS.—Parts of Wakarusa township annexed to Lawrence city in 1947 and 1948.
[17] ELK.—Totals for 1940 and 1930 for Howard township revised to include figures for Howard city, which was returned as independent in these years.
[18] ELLIS.—Parts of Big Creek township annexed to Hays city in 1950. Totals for 1940 and 1930 for Herzog and Victoria townships do not include population of Victoria city (in 1940, 884; in 1930, 637), which was returned as independent in these years. Part of Victoria township annexed to Victoria city in 1950. Total for 1940 for Lookout township revised to include Schoenchen city, which was returned as independent in this year.

Table 6.—POPULATION OF COUNTIES BY MINOR CIVIL DIVISIONS: 1930 TO 1950—Con.

County and minor civil division	1950	1940	1930
Ellis County—Con.			
Smoky Hill township	240	341	395
Victoria township [18]	764	471	552
Victoria city (part) [18]	*429*	----------	----------
Walker township	401	647	757
West Hamilton township	145	224	302
Wheatland township	499	740	737
Ellsworth County	**8,465**	**9,855**	**10,132**
Ash Creek township	127	159	204
Black Wolf township	228	252	321
Carneiro township	156	235	273
Clear Creek township	152	291	301
Columbia township	188	280	322
Ellsworth city	2,193	2,227	2,072
Ellsworth township	1,111	1,259	1,281
Kanopolis city	*743*	*868*	*860*
Empire township	101	289	397
Garfield township	72	128	167
Green Garden township	418	569	488
Lorraine city	*195*	*256*	*177*
Langley township	184	302	330
Lincoln township	128	159	164
Mulberry township	87	132	158
Noble township	219	289	343
Palacky township	229	257	313
Sherman township	247	332	361
Thomas township	126	190	194
Trivoli township	145	159	249
Valley township	1,073	934	755
Holyrood city	*748*	*559*	*432*
Wilson township	1,281	1,412	1,439
Wilson city	*1,089*	*1,068*	*1,098*
Finney County	**15,092**	**10,092**	**11,014**
Garden City [19]	10,905	6,285	6,121
Garden City township [19]	1,510	1,038	948
Garfield township	641	539	817
Ivanhoe township	279	355	508
Pierceville township	357	358	661
Pleasant Valley township	125	135	200
Sherlock township	978	1,136	1,409
Terry township	297	246	350
Ford County	**19,670**	**17,254**	**20,647**
Bloom township	338	330	554
Bucklin township	962	972	1,160
Bucklin city	*834*	*832*	*917*
Concord township	167	221	314
Dodge City [20]	11,262	8,487	10,059
Dodge township [20]	1,751	943	1,923
Enterprise township [20]	412	424	333
Fairview township	225	230	369
Ford township	543	665	912
Ford city	*244*	*296*	*382*
Grandview township	761	1,351	1,079
Pleasant Valley township	172	234	309
Richland township	615	737	351
Royal township	134	154	245
Sodville township	307	343	359
Spearville township	1,388	1,470	1,817
Spearville city	*610*	*603*	*703*
Wheatland township	451	470	561
Wilburn township	182	223	302
Franklin County	**19,928**	**20,889**	**22,024**
Appanoose township	316	365	461
Centropolis township	645	676	869
Cutler township	706	742	931
Rantoul city	*197*	*164*	*224*
Franklin township	1,194	1,134	1,397
Wellsville city	*720*	*632*	*709*
Greenwood township	364	425	553
Harrison township	583	564	690
Hayes township	360	376	439
Homewood township	399	522	587
Lincoln township	585	696	683
Ohio township	663	735	798
Princeton city	*177*	*187*	*210*
Ottawa city [21]	10,081	10,193	9,563

County and minor division	1950	1940	1930
Franklin County—Con.			
Ottawa township [21]	795	818	856
Peoria township	397	547	640
Pomona township	665	743	850
Pomona city	*453*	*485*	*501*
Pottawatomie township	638	652	821
Lane city	*200*	*234*	*291*
Richmond township	805	860	956
Richmond city	*433*	*418*	*411*
Williamsburg township	732	841	930
Williamsburg city	*297*	*365*	*367*
Geary County	**21,671**	**15,222**	**14,366**
Blakely township	156	181	219
Jackson township	102	134	202
Jefferson township	338	393	498
Junction City [22]	13,462	8,507	7,407
Liberty township	337	516	548
Lyon township	302	347	406
Milford township	614	656	784
Milford city	*284*	*271*	*300*
Smoky Hill township [22]	6,153	4,248	4,029
Wingfield township	207	240	273
Gove County	**4,447**	**4,793**	**5,643**
Baker township	1,367	1,183	1,375
Quinter city	*741*	*481*	*570*
David L. Payne township	657	830	932
Park city [23]	*283*	----------	----------
Gaeland township	156	212	237
Gove township	406	637	618
Gove City	*206*	*284*	*241*
Grainfield township	670	651	731
Grainfield city	*371*	*341*	*348*
Grinnell township [23]	718	604	914
Grinnell city [23]	*364*	*289*	*303*
Jerome township	228	225	341
Larrabee township	175	199	275
Lewis township	70	162	220
Graham County	**5,020**	**6,071**	**7,772**
Allodium township	232	331	485
Bryant township	433	740	938
Gettysburg township [24]	252	332	506
Morland city (part) [24]	*20*	----------	----------
Graham township	176	273	390
Happy township	235	344	537
Hill City township [24]	1,715	1,437	1,402
Hill City [24]	*1,432*	*1,115*	*1,027*
Indiana township	170	227	344
Millbrook township	249	357	526
Morlan township	328	451	664
Nicodemus township	150	248	296
Pioneer township	170	239	387
Solomon township [24]	431	648	717
Morland city (part) [24]	*258*	*366*	*385*
Wild Horse township	479	444	574
Bogue city	*211*	*157*	----------
Grant County	**4,638**	**1,946**	**3,092**
Lincoln township [25]	3,025	1,299	1,878
Ulysses city [25]	*2,248*	*824*	*1,140*
Sherman township	501	314	657
Sullivan township	1,112	333	557
Gray County	**4,894**	**4,773**	**6,211**
Cimarron township [26]	1,515	1,273	1,498
Cimarron city [26]	*1,189*	*1,004*	*1,035*
Copeland township	565	598	779
Copeland city	*242*	*262*	*423*
East Hess township [26]	574	929	1,245
Ensign city	*227*	*202*	*244*
Foote township	275	293	410
Ingalls township	524	593	849
Ingalls city	*173*	*187*	*273*
Logan township	168	194	353
Montezuma township [26]	935	893	1,077
Montezuma city [26]	*509*	*340*	*424*
West Hess township [26]	338	----------	----------

County and minor civil division	1950	1940	1930
Greeley County	**2,010**	**1,638**	**1,712**
Colony township	298	279	394
Harrison township	157	173	202
Tribune township	1,555	1,186	1,116
Horace city	*258*	*234*	*230*
Tribune city	*1,010*	*607*	*436*
Greenwood County	**13,574**	**16,495**	**19,235**
Bachelor township	400	460	559
Eureka city	3,958	3,803	3,698
Eureka township	523	614	705
Fall River township	485	702	784
Climax city	*91*	*157*	*129*
Janesville township	1,291	1,652	1,943
Hamilton city	*466*	*519*	*549*
Lane township	616	971	1,169
Virgil city	*354*	*494*	*598*
Madison township [27]	2,170	2,661	3,486
Madison city [27]	*1,212*	*1,198*	*1,488*
Otter Creek township	535	656	801
Pleasant Grove township	213	324	384
Quincy township	482	713	847
Salem township	225	387	656
Salt Springs township	589	867	940
Fall River city	*281*	*336*	*339*
Shell Rock township	510	675	826
South Salem township	309	468	651
Spring Creek township	320	422	644
Twin Grove township	948	1,120	1,142
Severy city	*477*	*570*	*625*
Hamilton County	**3,696**	**2,645**	**3,328**
Bear Creek township	220	185	238
Coolidge township	390	342	432
Coolidge city	*168*	*132*	*135*
Kendall township	262	216	294
Lamont township	181	155	294
Liberty township	57	59	110
Medway township	88	94	175
Richland township	85	95	155
Syracuse township [28]	2,413	1,499	1,630
Syracuse city [28]	*2,075*	*1,226*	*1,383*
Harper County	**10,263**	**12,068**	**12,823**
Anthony city	2,792	2,873	2,947
Anthony township	443	594	630
Banner township	328	401	430
Berlin township	171	201	258
Blaine township	314	418	428
Chicaskia township	171	219	267
Eagle township	294	456	563
Waldron city	*83*	*163*	*182*
Empire township	162	234	257
Garden township	166	235	234
Grant township	260	366	406
Greene township	171	306	320
Harper city	1,672	1,695	1,485
Harper township	209	297	346
Lake township	181	201	204
Lawn township	240	292	324
Liberty township	181	209	211
Odell township	375	419	470
Danville city	*122*	*134*	*130*
Pilot Knob township	268	302	355
Ruella township [29]	776	864	945
Attica city [29]	*622*	*708*	*756*
Silver Creek township	233	338	440
Freeport city	*30*	*67*	*105*
Spring township	297	401	455
Stohrville township	559	747	848
Bluff City	*178*	*252*	*233*
Harvey County	**21,698**	**21,712**	**22,120**
Alta township	348	501	490
Burrton township	1,122	1,286	1,056
Burrton city	*749*	*842*	*649*
Darlington township	377	409	426
Emma township	1,156	940	1,090
Hesston city	*686*	*403*	*526*
Garden township	378	473	526

[18] ELLIS.—For footnote, see preceding page.
[19] FINNEY.—Parts of Garden City township annexed to Garden City in 1947, 1948, and 1950. Part of Garden City annexed to Garden City township in 1950.
[20] FORD.—Parts of Dodge township annexed to Dodge City in 1941, 1947, 1948, 1949, and 1950. Part of Enterprise township annexed to Dodge township in 1947.
[21] FRANKLIN.—Part of Ottawa township annexed to Ottawa city in 1940.
[22] GEARY.—Parts of Smoky Hill township annexed to Junction City in 1944 and 1949.
[23] GOVE.—Park city incorporated in 1950. Part of Grinnell township annexed to Grinnell city in 1945.
[24] GRAHAM.—Morland city returned in 1940 in Solomon township only. Totals for 1940 and 1930 for Hill City township revised to include figures for Hill City, which was returned as independent in these years.
[25] GRANT.—Totals for 1940 and 1930 for Lincoln township revised to include figures for Ulysses city, which was returned as independent in these years.
[26] GRAY.—Totals for 1940 and 1930 for Cimarron township revised to include figures for Cimarron city, which was returned as independent in these years. East Hess and West Hess townships organized from Hess township in 1940. Part of Montezuma township annexed to Montezuma city in 1950.
[27] GREENWOOD.—Totals for 1940 and 1930 for Madison township revised to include figures for Madison city, which was returned as independent in these years.
[28] HAMILTON.—Parts of Syracuse township annexed to Syracuse city in 1948 and 1949.
[29] HARPER.—Totals for 1940 and 1930 for Ruella township revised to include figures for Attica city, which was returned as independent in these years.

Table 6.—POPULATION OF COUNTIES BY MINOR CIVIL DIVISIONS: 1930 TO 1950—Con.

County and minor civil division	1950	1940	1930
Harvey County—Con.			
Halstead city	1,328	1,397	1,373
Halstead township	395	557	555
Highland township	391	485	487
Lake township	315	394	433
Lakin township	289	367	421
Macon township	455	511	542
Newton city [30]	11,590	11,048	11,034
Newton township [30]	1,253	786	872
North Newton city [30]	*566*	----------	----------
Pleasant township	357	396	466
Richland township	330	372	413
Sedgwick township	1,131	1,201	1,310
Sedgwick city	*738*	*738*	*832*
Walton township	483	589	626
Walton city	*220*	*217*	*212*
Haskell County	2,606	2,088	2,805
Dudley township	1,047	709	1,062
Satanta city	*667*	*345*	*508*
Haskell township	1,118	922	1,115
Sublette city	*898*	*582*	*673*
Lockport township	441	457	628
Hodgeman County	3,310	3,535	4,157
Benton township	59	79	125
Center township	1,305	1,244	1,439
Jetmore city	*988*	*881*	*914*
Hallet township	97	158	189
Marena township	778	781	867
Hanston city	*286*	*251*	*254*
North Roscoe township	139	192	205
Sawlog township	171	194	246
South Roscoe township	190	257	307
Sterling township	429	502	577
Valley township	142	128	202
Jackson County	11,098	13,382	14,776
Adrian township	232	310	400
Banner township	357	458	464
Cedar township	822	947	1,075
Denison city (part)	*20*	*8*	*14*
Mayetta city	*247*	*275*	*294*
Douglas township	881	1,045	1,172
Hoyt city	*246*	*258*	*288*
Franklin township	563	628	693
Garfield township	607	702	793
Denison city (part)	*146*	*168*	*183*
Grant township	350	446	551
Holton city	2,705	2,885	2,705
Jefferson township	583	713	873
Circleville city	*169*	*216*	*211*
Liberty township	498	536	558
Lincoln township	790	1,293	1,448
Netawaka township	542	584	673
Netawaka city	*213*	*226*	*229*
Soldier township	626	768	909
Soldier city	*193*	*247*	*274*
Straight Creek township	360	460	579
Washington township	517	762	985
Delia city	*164*	*222*	*269*
Whiting township	665	845	898
Whiting city	*267*	*343*	*351*
Jefferson County	11,084	12,718	14,129
Delaware township [31]	2,124	2,460	2,655
Valley Falls city [31]	*1,189*	*1,241*	*1,238*
Fairview township	326	372	509
Jefferson township [31]	1,052	1,258	1,463
Winchester city [31]	*355*	*415*	*418*
Kaw township	581	648	728
Kentucky township	957	1,110	1,263
Perry city	*390*	*392*	*418*
Norton township	1,041	1,034	1,197
Nortonville city	*568*	*562*	*606*
Oskaloosa township	1,334	1,656	1,674
Oskaloosa city	*721*	*800*	*733*
Ozawkie township	643	748	864
Rock Creek township	1,166	1,249	1,401
Meriden city	*378*	*421*	*390*
Rural township	486	665	684
Sarcoxie township	388	436	447
Union township	986	1,082	1,244
McLouth city	*477*	*516*	*517*
Jewell County	9,698	11,970	14,462
Allen township	166	284	348
Athens township	257	326	420
Browns Creek township	199	309	395
Buffalo township	904	1,077	1,206
Jewell city	*593*	*669*	*707*
Burr Oak township	801	945	1,109
Burr Oak city	*505*	*560*	*595*
Calvin township	174	236	265
Center township	1,793	1,835	1,860
Mankato city	*1,462*	*1,426*	*1,404*
Erving township	162	242	339
Esbon township	529	626	694
Esbon city	*278*	*292*	*319*
Grant township	541	653	812
Formoso city	*271*	*293*	*381*
Harrison township	183	231	384
Highland township	242	295	402
Holmwood township	214	322	411
Ionia township	358	454	568
Jackson township	359	411	546
Webber city	*96*	*104*	*126*
Limestone township	239	386	524
Montana township	264	321	498
Odessa township	204	265	385
Prairie township	441	622	661
Randall city	*240*	*281*	*262*
Richland township	198	272	299
Sinclair township	320	414	522
Vicksburg township	226	278	395
Walnut township	344	465	558
Washington township	321	390	448
White Mound township	259	311	413
Johnson County	62,783	33,327	27,179
Aubry township	888	922	963
Gardner township	1,751	1,149	1,293
Gardner city	*678*	*510*	*483*
Lexington township	5,384	1,604	1,761
De Soto city	*518*	*383*	*384*
Sunflower (uninc.)	*3,834*	----------	----------
McCamish township	803	869	967
Edgerton city	*266*	*264*	*278*
Mission township	33,020	12,871	7,387
Fairway city [32]	*1,816*	----------	----------
Leawood city [32]	*1,167*	----------	----------
Mission Hills city [32]	*1,275*	----------	----------
Mission Woods city [32]	*205*	----------	----------
Westwood city [32]	*1,581*	----------	----------
Westwood Hills city [32]	*431*	----------	----------
Monticello township	1,164	1,186	1,302
Olathe city [32]	5,593	3,979	3,656
Olathe township [32]	1,604	1,523	1,469
Oxford township	1,457	1,457	1,552
Shawnee township	10,064	6,858	5,768
Lenexa city	*803*	*502*	*458*
Shawnee city	*845*	*597*	*553*
Spring Hill township	1,055	909	1,071
Spring Hill city	*619*	*489*	*566*
Kearny County	3,492	2,525	3,196
Deerfield township	664	631	695
Deerfield city	*440*	*356*	*325*
East Hibbard township	192	168	----------
Hartland township	114	147	373
Kendall township	194	163	287
Lakin township [33]	1,941	970	1,023
Lakin city [33]	*1,618*	*708*	*739*
Southside township	218	271	359
West Hibbard township	169	175	----------
Kingman County	10,324	12,001	11,674
Allen township	169	192	217
Belmont township	227	254	275
Bennett township	587	699	737
Norwich city	*378*	*411*	*477*
Canton township	226	304	301
Chikaskia township	277	372	405
Spivey city	*109*	*181*	*219*
Dale township	305	322	352
Dresden township	584	605	478
Cunningham city (part)	*323*	*298*	*239*
Kingman County—Con.			
Eagle township	217	324	374
Eureka township	259	323	330
Penalosa city	*71*	*118*	*128*
Evan township	318	362	385
Galesburg township	273	357	343
Hoosier township	265	288	326
Kingman city [34]	3,200	3,213	2,752
Kingman township	303	410	403
Liberty township	358	480	489
Nashville city	*159*	*212*	*234*
Minneseah township	304	454	467
Peters township	342	551	404
Richland township	238	300	309
Rochester township	393	459	514
Zenda city	*226*	*252*	*223*
Rural township	389	383	448
Cunningham city (part)	*187*	*153*	*173*
Union township	209	262	288
Valley township	247	296	322
Vinita township	255	279	289
White township [34]	379	512	466
Kiowa County	4,743	5,112	6,035
Brenham township	149	186	236
Butler township	61	140	222
Center township	1,869	1,567	1,523
Greensburg city	*1,723*	*1,417*	*1,528*
Garfield township	142	185	230
Glick township	160	157	266
Highland township	109	155	215
Kiowa township	104	138	134
Lincoln township	92	158	209
Martin township	552	690	763
Mullinville city	*410*	*488*	*436*
Reeder township	150	211	243
Union township	90	136	189
Ursula township	267	340	384
Valley township	99	166	206
Wellsford township	826	775	1,036
Haviland city	*606*	*499*	*641*
Wellsford city	*59*	*64*	*110*
Westland township	73	108	174
Labette County	29,285	30,352	31,346
Canada township	387	480	501
Chetopa city	1,671	1,606	1,344
Elm Grove township	934	1,166	1,286
Edna city	*422*	*507*	*502*
Fairview township	417	512	597
Hackberry township	630	821	863
Bartlett city	*143*	*161*	*167*
Howard township	590	693	686
Labette township	412	461	446
Liberty township	499	722	776
Labette city	*145*	*140*	*141*
Montana township	343	445	534
Mound Valley township	1,208	1,415	1,501
Mound Valley city	*566*	*648*	*666*
Mount Pleasant township	1,049	1,094	1,122
Altamont city	*652*	*642*	*598*
Neosho township	302	412	492
North township [35]	853	830	888
Osage township	883	1,067	1,090
Oswego city	1,997	1,953	1,845
Oswego township	407	502	449
Parsons city [35]	14,750	14,294	14,903
Richland township	411	611	743
Walton township	1,542	1,268	1,280
Lane County	2,808	2,821	3,372
Alamota township	169	188	280
Blaine township	175	237	298
Cheyenne township	364	391	502
Cleveland township	78	120	165
Dighton township [36]	1,468	1,261	1,138
Dighton city [36]	*1,246*	*974*	*803*
Spring Creek township	181	174	295
Sutton township	89	95	148
White Rock township	104	165	265
Wilson township	180	190	281

[30] HARVEY.—Parts of Newton city annexed to Newton township in 1941. North Newton city incorporated in 1938 but not returned separately in 1940. Part of Newton township annexed to North Newton city in 1950.

[31] JEFFERSON.—Totals for 1940 and 1930 for Delaware and Jefferson townships revised to include figures for Valley Falls and Winchester cities, respectively, which were returned as independent in these years.

[32] JOHNSON.—Fairway, Mission Hills, Westwood, and Westwood Hills cities incorporated since 1940. Leawood and Mission Woods cities incorporated in 1948 and 1949, respectively. Parts of Olathe township annexed to Olathe city in 1945 and 1949.

[33] KEARNY.—Totals for 1940 and 1930 for Lakin township revised to include figures for Lakin city, which was returned as independent in these years.

[34] KINGMAN.—Part of White township annexed to Kingman city in 1941.

[35] LABETTE.—Part of Parsons city annexed to North township, and part of North township annexed to Parsons city in 1949.

[36] LANE.—Parts of Dighton township annexed to Dighton city in 1949.

Table 6.—POPULATION OF COUNTIES BY MINOR CIVIL DIVISIONS: 1930 TO 1950—Con.

County and minor civil division	1950	1940	1930
Leavenworth County	42,361	41,112	42,673
Alexandria township	549	651	771
Delaware township	6,471	6,664	7,482
Easton township	883	991	1,085
Easton city	*255*	*255*	*277*
Fairmount township	1,088	1,081	1,057
High Prairie township	727	777	832
Kickapoo township	7,770	7,122	9,042
Leavenworth city	20,579	19,220	17,466
Reno township	606	676	727
Sherman township	1,021	1,137	1,206
Linwood city	*261*	*299*	*295*
Stranger township	685	790	863
Tonganoxie township [37]	1,982	2,003	2,142
Tonganoxie city [37]	*1,138*	*1,114*	*1,109*
Lincoln County	6,643	8,338	9,707
Battle Creek township	134	230	322
Beaver township [38]	375	232	259
Lincoln Center city (part) [38]	*259*	----	----
Cedron township	151	242	325
Colorado township	505	618	672
Beverly city	*255*	*292*	*328*
Elkhorn township [38]	1,493	465	516
Lincoln Center city (part) [38]	*1,146*	----	----
Franklin township	273	352	358
Golden Belt township	168	237	255
Grant township	253	308	371
Hanover township	153	215	278
Highland township	150	189	193
Indiana township [38]	424	337	402
Lincoln Center city (part) [38]	*175*	----	----
Logan township	117	204	266
Madison township	224	316	421
Marion township [38]	213	267	350
Lincoln Center city (part) [38]	*56*	----	----
Orange township	194	301	381
Pleasant township	798	831	924
Sylvan Grove city	*506*	*540*	*630*
Salt Creek township	223	314	438
Barnard city (part)	*23*	*51*	*73*
Scott township	366	428	639
Barnard city (part)	*219*	*255*	*343*
Valley township	124	150	200
Vesper township	305	341	407
Linn County	10,053	11,969	13,534
Blue Mound township	954	1,119	1,345
Blue Mound city	*424*	*449*	*545*
Centerville township	884	1,125	1,362
Liberty township	1,004	1,154	1,451
Parker city	*251*	*361*	*364*
Lincoln township [39]	1,391	1,725	1,900
La Cygne city [39]	*794*	*932*	*1,019*
Mound City township	1,187	1,225	1,320
Mound City	*707*	*703*	*655*
Paris township	639	818	920
Potosi township [39]	2,027	2,278	2,405
Pleasanton city [39]	*1,178*	*1,227*	*1,214*
Scott township	582	685	859
Sheridan township	709	874	919
Prescott city	*233*	*277*	*238*
Stanton township	352	464	487
Valley township	324	502	566
Logan County	4,206	3,688	4,145
Augustine township	108	102	123
Elkader township	86	137	151
Lees township	96	103	95
Logansport township	65	80	147
McAllaster township	114	134	189
Monument township	331	376	441
Oakley township	2,256	1,514	1,617
Oakley city	*1,915*	*1,138*	*1,159*
Paxton township	83	80	101
Russell Springs township	299	406	378
Russell Springs city	*161*	*198*	*141*
Western township	130	155	195
Winona township	638	601	708
Winona city	*382*	*317*	*324*

County and minor civil division	1950	1940	1930
Lyon County	26,576	26,424	29,240
Agnes City township	792	1,093	1,502
Allen city	*241*	*279*	*348*
Bushong city	*93*	*135*	*193*
Americus township	1,073	1,367	1,663
Americus city	*339*	*406*	*430*
Center township	1,197	1,500	1,670
Olpe city	*293*	*331*	*317*
Elmerdaro township	1,211	1,628	1,906
Hartford city	*395*	*491*	*516*
Emporia city [40]	15,669	13,188	14,067
Emporia township [40]	2,828	2,762	2,706
Fremont township	705	921	1,008
Ivy township	393	538	583
Admire city	*184*	*270*	*263*
Jackson township [40]	933	1,234	1,425
Neosho Rapids city [40]	*204*	*253*	*306*
Pike township	598	718	904
Reading township	672	792	980
Reading city	*289*	*302*	*341*
Waterloo township	505	683	826
McPherson County	23,670	24,152	23,588
Battle Hill township	179	280	284
Bonaville township	93	119	125
Canton township	1,150	1,295	1,168
Canton city	*771*	*796*	*728*
Castle township	402	464	533
Windom city	*193*	*196*	*197*
Delmore township	213	322	339
Empire township	940	1,345	942
Galva city	*426*	*463*	*358*
Groveland township	318	414	447
Gypsum Creek township	431	502	526
Harper township	226	293	370
Hayes township	467	425	426
Jackson township	289	353	404
King City township	360	491	559
Lindsborg city	2,383	1,913	2,016
Little Valley township	449	567	547
Lone Tree township	519	713	740
McPherson city [41]	8,689	7,194	6,147
McPherson township [41]	427	583	626
Marquette township	949	972	1,160
Marquette city	*666*	*609*	*714*
Meridian township	505	555	549
Mound township	1,436	1,459	1,432
Moundridge city	*942*	*864*	*870*
New Gottland township	300	384	427
Smoky Hill township	332	421	485
South Sharps Creek township	206	246	283
Spring Valley township	517	615	642
Superior township	1,117	1,125	1,206
Inman city	*615*	*507*	*533*
Turkey Creek township	453	755	759
Union township	320	347	446
Marion County	16,307	18,951	20,739
Blaine township [42]	427	495	599
Tampa city [42]	*216*	*222*	*275*
Catlin township [42]	419	493	525
Peabody city (part) [42]	*29*	----	----
Center township [42]	451	527	561
Clark township	306	388	488
Clear Creek township	816	981	1,143
Lincolnville city	*228*	*255*	*270*
Colfax township	523	683	707
Ramona city	*190*	*236*	*240*
Doyle township	203	260	433
Durham Park township	491	628	661
Durham city	*229*	*245*	*254*
East Branch township	331	410	461
Fairplay township	228	377	502
Florence city	1,000	1,329	1,493
Gale township	340	414	527
Grant township	323	415	487
Hillsboro city	2,150	1,580	1,458
Lehigh township	563	736	794
Lehigh city	*240*	*296*	*315*
Liberty township	417	611	628
Logan township	300	397	403
Lost Springs township	526	600	785
Lost Springs city	*184*	*255*	*285*

County and minor civil division	1950	1940	1930
Marion County—Con.			
Marion city	2,050	2,086	1,959
Menno township	446	582	589
Milton township	450	598	677
Burns city	*294*	*409*	*455*
Moore township	178	248	277
Peabody township [42]	1,558	437	465
Peabody city (part) [42]	*1,165*	----	----
Risley township	416	482	559
Summit township	226	348	623
West Branch township	731	875	854
Wilson township	429	514	590
Marshall County	17,926	20,986	23,056
Balderson township	352	429	496
Bigelow township	375	454	555
Blue Rapids township	548	625	726
Irving City	*279*	*310*	*366*
Blue Rapids City township [43]	1,629	1,736	1,879
Blue Rapids city [43]	*1,430*	*1,432*	*1,465*
Center township	365	483	557
Clear Fork township	186	293	365
Cleveland township	277	432	504
Cottage Hill township	310	391	438
Elm Creek township	285	433	463
Franklin township	527	583	677
Guittard township	649	794	872
Beattie city	*321*	*389*	*434*
Herkimer township	442	561	635
Lincoln township	360	463	515
Logan township	569	698	805
Marysville city [43]	3,866	4,055	4,013
Marysville township [43]	595	674	732
Murray township	967	1,076	1,143
Axtell city	*510*	*545*	*607*
Noble township	641	805	891
Vermillion city	*283*	*300*	*288*
Oketo township	570	728	777
Oketo city	*169*	*213*	*225*
Richland township	474	640	734
Summerfield city (part)	*130*	*183*	*184*
Rock township	312	418	497
St. Bridget township	424	596	713
Summerfield city (part)	*175*	*213*	*214*
Vermillion township	1,570	1,674	1,817
Frankfort city	*1,237*	*1,243*	*1,346*
Walnut township	332	402	517
Waterville township	948	1,114	1,189
Waterville city	*676*	*717*	*698*
Wells township	344	429	546
Meade County	5,710	5,522	6,858
Cimarron township	132	151	268
Crooked Creek township	163	206	294
Fowler township	1,213	1,040	1,356
Fowler city	*773*	*563*	*784*
Logan township	261	328	454
Meade Center township [44]	2,281	1,954	2,133
Meade city [44]	*1,768*	*1,400*	*1,552*
Mertilla township	280	339	343
Odee township	154	216	265
Sand Creek township	240	271	374
West Plains township	986	1,017	1,371
West Plains city	*718*	*619*	*883*
Miami County	19,698	19,489	21,243
Marysville township	961	950	1,089
Miami township	464	573	686
Middle Creek township	792	888	999
Mound township	549	473	562
Osage township	611	688	757
Fontana city	*168*	*174*	*187*
Osawatomie city	4,347	4,145	4,440
Osawatomie township	2,608	2,634	2,528
Paola city	3,972	3,511	3,762
Paola township	684	684	793
Richland township	789	870	1,054
Stanton township	556	676	704
Sugar Creek township	452	513	636
Ten Mile township	742	755	897
Valley township	692	762	812
Wea township	1,479	1,367	1,524
Louisburg city	*677*	*590*	*616*

[37] LEAVENWORTH.—Totals for 1940 and 1930 for Tonganoxie township revised to include figures for Tonganoxie city, which was returned as independent in these years.

[38] LINCOLN.—Lincoln Center city was returned as Lincoln in 1940. Totals for 1930 and 1940 for Beaver, Elkhorn, Indiana, and Marion townships do not include population of Lincoln Center city (in 1940, 1,761; in 1930, 1,732), which was returned as independent in these years.

[39] LINN.—Totals for 1940 and 1930 for Lincoln and Potosi townships revised to include figures for La Cygne and Pleasanton cities, which were returned as independent in 1940.

[40] LYON.—Parts of Emporia township annexed to Emporia city in 1946 and 1947. Totals for 1940 and 1930 for Jackson township revised to include figures for Neosho Rapids city, which was returned as independent in these years.

[41] MCPHERSON.—Part of McPherson city annexed to McPherson township in 1942, and parts of McPherson township annexed to McPherson city in 1944 and 1947.

[42] MARION.—Part of Blaine township annexed to Tampa city in 1947. Center township returned in 1940 as Centre. Totals for 1940 and 1930 for Catlin and Peabody townships do not include population of Peabody city (in 1940, 1,367; in 1930, 1,491), which was returned as independent in these years.

[43] MARSHALL.—Totals for 1940 and 1930 for Blue Rapids City township revised to include figures for Blue Rapids city, which was returned as independent in these years. Part of Marysville township annexed to Marysville city in 1946.

[44] MEADE.—Totals for 1940 and 1930 for Meade Center township revised to include figures for Meade city which was returned as independent in these years.

958484—51——3

Table 6.—POPULATION OF COUNTIES BY MINOR CIVIL DIVISIONS: 1930 TO 1950—Con.

County and minor civil division	1950	1940	1930
Mitchell County	**10,320**	**11,339**	**12,774**
Asherville township	286	377	467
Beloit city	4,085	3,765	3,502
Beloit township	618	687	794
Bloomfield township	165	226	341
Blue Hill township	156	223	309
Carr Creek township	213	300	355
Cawker township	977	1,005	1,192
Cawker City	*691*	*657*	*739*
Center township	119	185	253
Custer township	397	426	506
Hunter city	*236*	*199*	*219*
Eureka township	105	213	246
Glen Elder township	848	877	1,024
Glen Elder city	*582*	*555*	*617*
Hayes township	168	246	352
Logan township	403	492	569
Simpson city (part) [45]	*231*	*235*	*273*
Lulu township	280	416	472
Scottsville city	*108*	*187*	*169*
Pittsburg township	478	528	607
Tipton city	*246*	*248*	*294*
Plum Creek township	214	291	362
Round Springs township	70	95	140
Salt Creek township	130	160	215
Solomon Rapids township	186	254	333
Turkey Creek township	234	304	359
Walnut Creek township	188	269	376
Montgomery County	**46,487**	**49,729**	**51,411**
Caney city	2,876	2,629	2,794
Caney township	1,446	1,795	2,002
Havana city	*215*	*253*	*289*
Tyro city (part)	*175*	*193*	*181*
Cherokee township [46]	699	839	819
Cherry township [46]	645	802	885
Cherryvale city [46]	2,952	3,185	4,251
Coffeyville city [46]	17,113	17,355	16,198
Drum Creek township	547	702	669
Fawn Creek township	1,742	1,932	1,955
Dearing city	*261*	*273*	*324*
Tyro city (part)	*104*	*129*	*91*
Independence city [46]	11,335	11,565	12,782
Independence township [46]	1,862	2,091	2,148
Liberty township	684	1,020	1,101
Liberty city	*185*	*254*	*246*
Louisburg township	1,233	1,486	1,579
Elk City	*524*	*680*	*607*
Parker township [46]	1,664	1,946	1,602
Rutland township	505	713	913
Sycamore township	866	1,201	1,296
West Cherry township	318	468	426
Morris County	**8,485**	**10,363**	**11,859**
Burdick township	373	446	546
Clarks Creek township	207	324	388
Latimer city	*34*	*84*	*124*
Council Grove city [47]	2,722	2,875	2,898
Council Grove township [47]	335	414	409
Diamond Valley township	102	165	174
Elm Creek township	705	989	1,107
Wilsey city	*251*	*348*	*330*
Four Mile township	120	154	178
Garfield township	279	367	495
Grandview township	523	660	805
Highland township	233	320	389
Neosho township	266	411	531
Ohio township	632	738	900
Dwight city	*281*	*295*	*334*
Overland township	131	218	237
Parker township	358	568	693
Parkerville city	*73*	*105*	*127*
Rolling Prairie township	864	830	1,041
White City	*540*	*516*	*619*
Valley township	352	524	666
Dunlap city	*154*	*219*	*273*
Warren township	283	360	402
Morton County	**2,610**	**2,186**	**4,092**
Cimarron township	102	94	296
Jones township	22	10	181
Richfield township	203	304	429
Richfield city	*105*	*96*	*106*
Morton County—Con.			
Rolla township	694	576	1,123
Rolla city	*433*	*284*	*437*
Taloga township [48]	1,364	1,090	1,821
Elkhart city [48]	*1,132*	*902*	*1,435*
Westola township	135	112	242
Nemaha County	**14,341**	**16,761**	**18,342**
Adams township	365	462	496
Berwick township	481	575	671
Capioma township	396	514	677
Center township	424	555	586
Clear Creek township	353	447	464
Gilman township	451	658	797
Oneida city	*138*	*187*	*224*
Granada township	374	407	516
Harrison township	705	892	1,103
Goff city	*315*	*339*	*437*
Home township	897	1,029	1,256
Centralia city	*574*	*607*	*682*
Illinois township	751	882	942
Corning city	*254*	*352*	*340*
Marion township	679	787	778
Mitchell township	461	596	590
Nemaha township	327	414	409
Neuchatel township	357	423	497
Red Vermillion township	319	387	471
Reilly township	396	473	543
Richmond township	712	819	840
Rock Creek township	481	577	633
Sabetha city	2,173	2,241	2,332
Seneca city	1,911	2,015	1,864
Washington township	643	719	884
Bern city	*216*	*296*	*306*
Wetmore township	685	889	993
Wetmore city	*397*	*425*	*452*
Neosho County	**20,348**	**22,210**	**22,665**
Big Creek township	613	717	776
Canville township	635	828	819
Earlton city	*141*	*174*	*166*
Centerville township	625	743	847
Galesburg city	*189*	*165*	*199*
Chanute city [49]	10,109	10,142	10,277
Chetopa township	992	1,210	1,264
Thayer city	*423*	*461*	*495*
Erie township	1,899	2,033	1,923
Erie city	*1,296*	*1,286*	*1,184*
Grant township	715	884	1,009
Stark city	*157*	*160*	*197*
Ladore township	588	662	767
Lincoln township	607	730	800
Mission township	1,291	1,566	1,545
St. Paul city	*783*	*869*	*800*
Shiloh township	462	637	651
Tioga township [49]	1,229	1,352	1,218
Walnut Grove township	583	706	769
Ness County	**6,322**	**6,864**	**8,358**
Bazine township [50]	880	1,025	1,187
Bazine city [50]	*456*	*465*	*423*
Center township [50]	1,752	1,567	1,757
Ness City [50]	*1,612*	*1,355*	*1,509*
Eden township	227	288	401
Forrester township	246	298	411
Franklin township	360	492	582
Highpoint township	439	562	753
Johnson township	203	265	316
Nevada township	817	919	1,123
Ransom city	*405*	*403*	*431*
Ohio township	775	778	1,000
Utica city	*365*	*379*	*382*
Waring township	623	670	828
Brownell city	*211*	*162*	*207*
Norton County	**8,808**	**9,831**	**11,701**
Aldine township	144	189	257
Almelo township	238	284	315
Almena township	943	983	1,280
Almena city	*616*	*543*	*703*
Belle Plain township	99	180	315
Center township [51]	395	465	600
Clayton township	107	156	198
Crystal township	130	207	229
Emmett township	652	881	546
Garfield township	152	205	289
Norton County—Con.			
Grant township	247	373	478
Harrison township	138	162	256
Highland township	76	109	233
Lenora township	679	748	812
Lenora city	*511*	*537*	*519*
Leota township	234	287	430
Lincoln township	123	151	233
Modell township	162	150	291
Noble township	249	252	423
Clayton city (part)	*141*	*156*	*209*
Norton city [51]	3,060	2,762	2,767
Orange township	127	152	208
Rock Branch township	107	143	205
Rockwell township	113	152	198
Sand Creek township	155	180	297
Solomon township	234	329	442
Edmond city	*110*	*180*	*197*
West Union township	244	322	399
Osage County	**12,811**	**15,118**	**17,538**
Agency township	696	972	1,135
Quenemo city	*391*	*557*	*564*
Arvonia township	339	444	507
Barclay township	289	444	547
Burlingame township [52]	1,779	1,948	2,176
Burlingame city [52]	*1,065*	*1,019*	*1,127*
Dragoon township	320	424	537
Elk township	860	1,098	1,152
Overbrook city [52]	*387*	----	----
Fairfax township	383	487	607
Grant township	441	492	569
Junction township	647	830	1,000
Lincoln township	264	378	528
Melvern township	874	978	1,222
Melvern city	*389*	*368*	*445*
Olivet township	512	697	818
Olivet city	*127*	*172*	*145*
Osage City	1,919	2,079	2,402
Ridgeway township	866	892	979
Carbondale city	*453*	*415*	*399*
Scranton township	918	1,015	1,130
Scranton city	*487*	*500*	*538*
Superior township	538	632	833
Valley Brook township	1,166	1,308	1,396
Lyndon city	*720*	*751*	*742*
Osborne County	**8,558**	**9,835**	**11,568**
Bethany township	489	621	683
Portis city	*286*	*340*	*340*
Bloom township	297	397	528
Corinth township	214	248	274
Covert township	150	233	288
Delhi township	183	254	355
Grant township	130	157	269
Hancock township	129	181	240
Hawkeye township	138	227	308
Independence township	130	150	203
Jackson township	124	206	288
Kill Creek township	138	205	245
Lawrence township	142	175	300
Liberty township	71	119	190
Mount Ayr township	147	217	275
Natoma township	891	806	808
Natoma city	*775*	*651*	*683*
Osborne city	2,068	1,876	1,881
Penn township	289	300	386
Ross township	1,483	1,601	1,853
Downs city	*1,221*	*1,219*	*1,383*
Round Mound township	170	221	258
Sumner township	603	805	828
Alton city	*317*	*495*	*383*
Tilden township	237	300	354
Valley township	129	192	259
Victor township	102	186	274
Winfield township	95	158	221
Ottawa County	**7,265**	**9,224**	**9,819**
Bennington township	530	617	687
Bennington city	*325*	*369*	*374*
Blaine township	180	267	348
Buckeye township	140	206	261
Center township	142	212	241
Chapman township	237	289	360
Concord township	212	312	362
Culver township	386	508	600
Culver city	*153*	*195*	*206*

[45] MITCHELL.—Simpson city, in Mitchell and Cloud Counties, returned in 1940 as in Mitchell County only.

[46] MONTGOMERY.—Part of Cherokee township annexed to Coffeyville city in 1941. Parts of Cherryvale city annexed to Cherry township in 1945. Parts of Independence township annexed to Independence city in 1946 and 1947. Parts of Parker township annexed to Coffeyville city in 1941, 1947, and 1948.

[47] MORRIS.—Part of Council Grove city annexed to Council Grove township in 1943.

[48] MORTON.—Totals for 1940 and 1930 for Taloga township revised to include figures for Elkhart city, which was returned as independent in these years. Part of Taloga township annexed to Elkhart city in 1933 but not reported as part of Elkhart city in 1940.

[49] NEOSHO.—Parts of Tioga township annexed to Chanute city in 1940 and 1949.

[50] NESS.—Parts of Bazine township annexed to Bazine city in 1950. Part of Center township annexed to Ness City in 1949. Totals for 1940 and 1930 for Center township revised to include figures for Ness City, which was returned as independent in these years.

[51] NORTON.—Part of Center township annexed to Norton city in 1935, and parts of Norton city reverted to Center township in 1924 and 1935; not previously reported.

[52] OSAGE.—Totals for 1940 and 1930 for Burlingame township revised to include figures for Burlingame city, which was returned as independent in these years. Overbrook city incorporated in 1948.

Table 6.—POPULATION OF COUNTIES BY MINOR CIVIL DIVISIONS: 1930 TO 1950—Con.

County and minor civil division	1950	1940	1930
Ottawa County—Con.			
Durham township	88	143	175
Fountain township	376	480	508
Garfield township	165	277	349
Grant township	197	277	316
Henry township	117	147	155
Lincoln township	255	363	367
Logan township	230	356	382
Minneapolis city	1,801	2,087	1,741
Morton township	634	719	700
Tescott city	*412*	*402*	*382*
Ottawa township	112	164	217
Richland township	179	266	290
Sheridan township	923	1,045	1,075
Delphos city	*678*	*714*	*678*
Sherman township	215	275	346
Stanton township	146	214	249
Pawnee County	11,041	10,300	10,510
Ash Valley township	145	190	258
Browns Grove township	418	447	470
Conkling township	105	166	203
Garfield township	420	525	699
Garfield city (part)	*287*	*325*	*451*
Grant township	360	371	420
Rozel city	*253*	*203*	*220*
Keysville township	121	183	217
Larned city	4,447	3,533	3,532
Larned township [53]	397	1,963	[1,234
Lincoln township	127	151	168
Logan township	150	193	221
Morton township	208	221	263
Orange township	173	197	233
Garfield city (part)	*10*	*10*	----
Pawnee township	854	231	236
Pleasant Grove township	261	329	486
Pleasant Ridge township	144	187	202
Pleasant Valley township	253	292	320
River township	192	220	278
Sante Fe township [53]	1,713	237	252
Sawmill township	113	128	186
Shiley township	104	145	169
Valley Center township	145	185	220
Walnut township	191	206	243
Phillips County	9,273	10,435	12,159
Arcade township	177	266	460
Beaver township	204	253	347
Belmont township	246	369	454
Speed city	*70*	*111*	*139*
Bow Creek township	87	177	244
Crystal township	168	223	334
Dayton township	165	237	292
Deer Creek township	202	254	320
Freedom township	190	299	371
Glenwood township	161	247	298
Granite township	232	334	476
Greenwood township	140	192	296
Kirwin township	544	632	818
Kirwin city	*374*	*392*	*500*
Logan township	1,079	994	1,036
Logan city	*859*	*703*	*742*
Long Island township	451	535	620
Long Island city	*247*	*257*	*242*
Mound township	290	365	458
Phillipsburg city	2,589	2,109	1,543
Phillipsburg township	338	383	411
Plainview township	78	134	236
Plum township	602	735	853
Agra city	*354*	*406*	*408*
Prairie View township	409	492	578
Prairie View city	*192*	*205*	*198*
Rushville township	97	128	202
Solomon township	308	339	392
Glade city [54]	*107*	----	----
Sumner township	180	239	387
Towanda township	122	143	245
Valley township	130	186	201
Walnut township	84	170	287
Pottawatomie County	12,344	14,015	15,862
Belvue township	465	599	731
Belvue city	*193*	*226*	*186*
Blue township	523	480	533
Blue Valley township	487	602	709
Olsburg city	*140*	*177*	*175*
Pottawatomie County—Con.			
Center township	158	233	297
Clear Creek township	276	426	501
Emmett township	279	384	541
Emmett city	*143*	*191*	*268*
Grant township	535	570	658
Havensville city	*208*	*232*	*263*
Green township	283	427	496
Lincoln township	211	200	284
Lone Tree township	413	518	568
Wheaton city	*134*	*155*	*170*
Louisville township	564	668	783
Louisville city	*190*	*188*	*227*
Mill Creek township	1,298	1,211	1,472
Onaga city	*882*	*741*	*930*
Pottawatomie township	518	699	755
Westmoreland city (part)	*28*	*31*	*34*
Rock Creek township	593	765	783
Westmoreland city (part)	*333*	*501*	*467*
St. Clere township	97	168	211
St. George township	660	668	698
St. George city	*251*	*203*	*216*
St. Marys township [55]	1,696	1,755	1,886
St. Marys city [55]	*1,201*	*1,132*	*1,804*
Shannon township	302	439	498
Sherman township	194	304	358
Spring Creek township	110	180	238
Union township	272	321	450
Vienna township	184	242	281
Wamego township [55]	2,226	2,156	2,131
Wamego city [55]	*1,869*	*1,767*	*1,647*
Pratt County	12,156	12,348	13,312
Banner township	230	291	350
Cullison city (part)	*92*	*116*	*115*
Carmi township	199	286	343
Center township	273	276	301
Elm township	213	263	297
Sawyer city (part)	*42*	*60*	*75*
Gove township	175	252	279
Grant township	376	472	576
Coats city	*255*	*304*	*345*
Haynesville township	543	662	814
Preston city	*307*	*328*	*383*
Iuka township	414	523	577
Iuka city	*129*	*183*	*185*
Lincoln township	251	369	456
Byers city	*83*	*153*	*185*
Logan township	171	202	250
McClellan township	109	168	191
McPherson township	200	199	250
Naron township	156	221	313
Ninnescah township	142	180	212
Paxon township	402	413	503
Sawyer city (part)	*181*	*179*	*201*
Pratt city	7,523	6,591	6,322
Richland township	242	299	362
Cullison city (part)	*82*	*123*	*141*
Saratoga township	150	155	181
Springvale township	108	159	207
Valley township	279	367	408
Rawlins County	5,728	6,618	7,362
Achilles township	172	208	302
Arbor township	100	142	131
Atwood township [56]	1,851	1,673	1,425
Atwood city [56]	*1,613*	*1,408*	*1,166*
Beaver township	96	149	171
Burntwood township	318	457	557
Celia township	730	844	968
McDonald city	*426*	*425*	*442*
Clinton township	186	220	292
Driftwood township	266	349	398
Elk township	120	148	181
Grant township	64	116	141
Herndon township	557	757	836
Herndon city	*321*	*448*	*450*
Jefferson township	127	131	178
Laing township	130	167	222
Logan township	138	150	142
Ludell township	249	328	381
Mikesell township	73	97	137
Mirage township	126	169	215
Richland township	152	188	262
Rotate township	130	169	250
Union township	143	156	173
Reno County	54,058	52,165	47,785
Albion township	835	823	901
Pretty Prairie city	*484*	*452*	*429*
Arlington township	651	712	781
Arlington city	*405*	*440*	*501*
Bell township	242	364	322
Castleton township	330	463	517
Center township	586	601	686
Partridge city	*221*	*296*	*270*
Clay township [57]	2,056	1,615	910
Enterprise township	262	289	338
Grant township	561	647	609
Grove township	199	281	287
Haven township	1,291	1,345	1,307
Haven city	*720*	*653*	*553*
Hayes township	275	338	387
Huntsville township	272	351	342
Hutchinson city [57]	33,575	30,013	27,085
Langdon township	351	507	546
Langdon city	*128*	*208*	*181*
Lincoln township	495	524	570
Little River township	1,237	1,179	1,130
Buhler city	*750*	*634*	*520*
Loda township	220	268	311
Medford township	236	244	337
Medora township	498	505	440
Miami township	844	871	907
Turon city	*632*	*594*	*576*
Nickerson city	1,013	1,052	1,052
Ninnescah township	240	298	307
North Hayes township	65	140	185
Plevna township	405	455	492
Plevna city	*200*	*161*	*174*
Reno township [57]	3,410	3,065	2,104
Holmdel Gardens-Cloverdale (uninc.)	*1,248*	----	----
South Hutchinson city [57]	*1,045*	*915*	*669*
Roscoe township	211	249	307
Salt Creek township	468	527	651
Sumner township	378	502	496
Sylvia township [57]	746	820	916
Sylvia city [57]	*496*	*477*	*540*
Troy township	202	260	277
Valley township	688	1,321	693
Walnut township	262	342	356
Westminster township	328	445	454
Abbyville city	*99*	*138*	*147*
Yoder township	626	749	782
Republic County	11,478	13,124	14,745
Albion township	553	624	779
Narka city	*220*	*193*	*252*
Beaver township	302	353	468
Belleville city [58]	2,858	2,580	2,383
Belleville township [58]	463	555	583
Big Bend township	656	746	825
Republic city (part)	*334*	*341*	*363*
Courtland township	673	803	965
Courtland city	*367*	*383*	*450*
Elk Creek township	481	553	656
Agenda city	*159*	*179*	*185*
Fairview township	387	501	582
Munden city (part)	*99*	*104*	*110*
Farmington township	299	394	455
Freedom township	322	374	444
Grant township	336	462	628
Jefferson township	368	410	469
Liberty township	299	414	484
Lincoln township	266	371	439
Norway township	384	481	570
Richland township	649	754	810
Cuba city	*345*	*365*	*403*
Rose Creek township	427	510	651
Munden city (part)	*70*	*89*	*95*
Scandia township [58]	945	1,066	1,092
Scandia city [58]	*611*	*614*	*608*
Union township	263	348	482
Washington township	273	388	472
Republic city (part)	*26*	*35*	*33*
White Rock township	274	437	508
Rice County	15,635	17,213	13,800
Atlanta township [59]	462	493	493
Bell township	73	147	176
Center township	473	691	335
East Washington township	135	266	221

[53] PAWNEE.—Larned State Hospital, in Pawnee and Santa Fe townships, returned in 1940 in Larned township only.

[54] PHILLIPS.—Glade city incorporated in 1948.

[55] POTTAWATOMIE.—Totals for 1940 and 1930 for St. Marys and Wamego townships revised to include figures for St. Marys and Wamego cities, respectively, which were returned as independent in these years.

[56] RAWLINS.—Totals for 1940 and 1930 for Atwood township revised to include figures for Atwood city, which was returned as independent in these years.

[57] RENO.—Part of Clay township annexed to Hutchinson city, and part of Hutchinson city annexed to Clay township in 1943. Parts of Reno township annexed to Hutchinson city in 1948. Totals for 1940 and 1930 for Reno and Sylvia townships revised to include figures for South Hutchinson and Sylvia cities, respectively, which were returned as independent in these years.

[58] REPUBLIC.—Part of Belleville township annexed to Belleville city in 1945. Part of Scandia township annexed to Scandia city in 1948.

[59] RICE.—Part of Lyons city annexed to Atlanta township in 1944.

Table 6.—POPULATION OF COUNTIES BY MINOR CIVIL DIVISIONS: 1930 TO 1950—Con.

County and minor civil division	1950	1940	1930
Rice County—Con.			
Eureka township	215	309	375
Frederick city	*53*	*84*	*135*
Farmer township	861	877	644
Bushton city	*532*	*473*	*325*
Galt township	256	296	316
Harrison township	265	302	318
Lincoln township	1,433	1,458	583
Chase city	*961*	*825*	*278*
Lyons city [59]	4,545	4,497	2,039
Mitchell township	260	388	372
Odessa township	135	203	245
Pioneer township	292	474	324
Raymond township	479	647	484
Rockville township	257	309	343
Sterling city	2,243	2,215	1,868
Sterling township	427	465	514
Union township	912	937	1,048
Little River city	*635*	*603*	*618*
Valley township	465	561	586
Alden city	*286*	*321*	*286*
Victoria township	964	964	887
Geneseo city	*660*	*632*	*536*
West Washington township	248	399	335
Wilson township	235	315	394
Riley County	33,405	20,617	19,882
Ashland township	186	245	228
Bala township	731	870	985
Leonardville city	*320*	*342*	*392*
Center township	206	261	334
Fancy Creek township	223	294	355
Grant township	299	375	431
Jackson township	663	736	805
Randolph city	*301*	*369*	*408*
Madison township	948	973	1,086
Riley city	*414*	*392*	*431*
Manhattan city [60]	19,056	11,659	10,136
Manhattan township [60]	3,771	1,605	1,552
May Day township	236	329	420
Ogden township	5,511	1,051	1,093
Ogden city	*845*	*404*	*418*
Seven Mile township	67	303	304
Sherman township	275	351	419
Swede Creek township	418	546	685
Wild Cat township	428	564	534
Zeandale township	387	455	515
Rooks County	9,043	8,497	9,534
Alcona township	86	150	226
Ash Rock township	137	152	262
Belmont township	249	385	450
Bow Creek township	101	101	219
Corning township	126	202	224
Fairview township	130	153	245
Farmington township	134	180	230
Greenfield township	120	164	177
Hobart township	84	106	155
Iowa township [61]	414	251	258
Stockton city (part) [61]	*251*		
Lanark township	135	165	200
Logan township	375	422	503
Zurich city [61]	*186*		
Lowell township	483	514	554
Woodston city	*296*	*286*	*287*
Medicine township	140	190	262
Northampton township	615	459	517
Palco city	*405*	*276*	*290*
Paradise township	414	398	509
Plainville township [61]	2,471	1,647	1,546
Plainville city [61]	*2,082*	*1,232*	*1,058*
Richland township [61]	495	478	542
Damar city [61]	*305*	*263*	
Rush township	114	151	196
Stockton township [61]	1,802	225	270
Stockton city (part) [61]	*1,616*		
Sugar Loaf township	108	179	221
Twin Mound township	192	264	274
Walton township	118	143	203
Rush County	7,231	8,285	9,093
Alexander township	187	164	198
McCracken city (part)	*43*	*15*	*13*
Banner township [62]	363	553	564
Timken city [62]	*158*	*170*	
Belle Prairie township	378	445	526
Alexander city	*188*	*171*	*202*
Big Timber township [62]	509	756	682
Liebenthal city [62]	*211*	*265*	
Brookdale township	119	176	248
Center township	487	527	603
Fairview township	183	315	338
Garfield township	288	387	401
Hampton township	639	711	836
McCracken city (part)	*510*	*519*	*581*
Illinois township	308	425	569
La Crosse township [62]	1,991	1,664	1,631
La Crosse city [62]	*1,769*	*1,407*	*1,355*
Lone Star township	547	690	787
Bison city	*326*	*366*	*397*
Pioneer township	729	781	796
Otis city	*410*	*413*	*407*
Pleasantdale township	208	321	408
Union township	295	370	506
Russell County	13,406	13,464	11,045
Big Creek township	926	1,118	875
Gorham city [63]	*375*		
Center township	869	1,098	1,248
Bunker Hill city	*271*	*253*	*298*
Fairfield township	302	447	247
Fairview township	944	1,011	1,132
Lucas city	*631*	*648*	*630*
Grant township	514	510	481
Lincoln township	350	467	440
Luray township	569	754	918
Luray city	*351*	*392*	*464*
Paradise township	696	925	1,026
Paradise city	*145*	*161*	*178*
Plymouth township	795	1,000	1,016
Dorrance city	*365*	*414*	*325*
Russell city [63]	6,483	4,819	2,352
Russell township [63]	316	454	307
Waldo township	461	575	704
Waldo city	*218*	*257*	*279*
Winterset township	181	286	299
Saline County	33,409	29,535	29,337
Cambria township	409	484	508
New Cambria city	*160*	*144*	*130*
Dayton township	192	280	310
Elm Creek township	414	383	435
Eureka township	765	959	1,030
Gypsum city	*523*	*615*	*638*
Falun township	313	367	448
Glendale township	170	259	311
Greeley township	671	673	602
Gypsum township	291	337	417
Liberty township	214	269	371
Ohio township	402	431	451
Pleasant Valley township	174	302	384
Salina city [64]	26,176	21,073	20,155
Smoky Hill township [64]	1,107	842	685
Smoky View township	606	745	783
Assaria city	*221*	*232*	*201*
Smolan township	478	548	629
Solomon township	280	341	365
Spring Creek township	364	486	616
Brookville city	*213*	*221*	*237*
Summit township	23	90	142
Walnut township	275	377	385
Washington township	85	289	310
Scott County	4,921	3,773	3,976
Beaver township	220	240	300
Isbel township	198	200	339
Keystone township	237	324	353
Lake township	163	153	258
Scott County—Con.			
Michigan township	215	268	430
Scott township [65]	3,633	2,200	1,912
Scott City [65]	*3,204*	*1,848*	*1,544*
Valley township	255	388	384
Sedgwick County	222,290	143,311	136,330
Afton township	263	320	373
Attica township	718	743	728
Goddard city	*274*	*248*	*255*
Delano township [66]	10,886	4,635	2,260
Eagle township	547	715	648
Erie township	148	204	261
Garden Plain township	723	816	868
Garden Plain city	*323*	*323*	*336*
Grand River township	271	355	384
Grant township	586	600	750
Valley Center city (part)	*130*	*79*	*130*
Greeley township	826	919	906
Mount Hope city	*473*	*442*	*466*
Gypsum township	403	427	454
Illinois township	380	377	457
Kechi township	5,291	3,594	3,003
Lincoln township	335	488	513
Minneha township [66]	3,087	702	657
Eastborough city (part)	*606*		
Morton township	1,051	991	989
Cheney city	*777*	*714*	*669*
Ninnescah township	916	884	1,022
Clearwater city	*647*	*591*	*669*
Ohio township	305	364	403
Park township	920	918	1,035
Maize city	*266*	*198*	*229*
Payne township	373	471	611
Riverside township [66]	15,402	1,807	1,506
Rockford township [66]	1,466	1,146	1,282
Derby city	*432*	*256*	*294*
Mulvane city (part) [66]	*524*	*371*	*432*
Salem township	755	667	645
Sherman township	828	870	877
Andale city	*316*	*289*	*255*
Union township	834	799	815
Colwich city	*339*	*284*	*260*
Valley Center township	1,115	1,135	1,366
Valley Center city (part)	*724*	*621*	*766*
Viola township	326	428	539
Viola city	*132*	*131*	*159*
Waco township	870	664	573
Wichita city [66]	168,279	114,966	111,110
Wichita township [66]	4,386	1,994	1,295
Eastborough city (part)	*102*		
Seward County	9,972	6,540	8,075
Fargo township	668	851	1,124
Kismet city	*180*	*227*	
Liberal city [67]	7,134	4,410	5,204
Liberal township [67]	1,747	796	976
Morris township	164	266	307
Seward township	259	217	374
Shawnee County	105,418	91,247	85,200
Auburn township	708	722	810
Dover township	845	931	1,079
Willard city	*95*	*106*	*142*
Grove township	206	291	338
Menoken township	630	745	793
Mission township [68]	1,394	1,742	1,496
Monmouth township	882	980	1,057
Rossville township	1,080	1,250	1,441
Rossville city	*577*	*601*	*701*
Silver Lake township	604	679	693
Silver Lake city	*331*	*362*	*336*
Soldier township [68]	5,218	4,376	3,965
Tecumseh township	1,113	1,088	1,039
Topeka city [68]	78,791	67,833	64,120
Topeka township [68]	13,258	9,916	7,559
Williamsport township	689	694	810

[59] RICE.—For footnote, see preceding page.

[60] RILEY.—Parts of Manhattan township annexed to Manhattan city in 1941, 1942, 1945, 1946, 1947, 1948, and 1950.

[61] ROOKS.—Zurich city incorporated in 1947. Total for 1940 for Richland township revised to include Damar city, which was returned as independent in this year. Totals for 1940 and 1930 for Iowa and Stockton townships do not include population of Stockton city (in 1940, 1,418; in 1930, 1,291), which was returned as independent in these years. Totals for 1940 and 1930 for Plainville township revised to include figures for Plainville city, which was returned as independent in these years.

[62] RUSH.—Totals for 1940 and 1930 for La Crosse township revised to include figures for La Crosse city, which was returned as independent in these years. Totals for 1940 for Banner and Big Timber townships revised to include figures for Timken and Liebenthal cities, respectively, which were returned as independent in this year.

[63] RUSSELL.—Totals for 1940 and 1930 for Russell township revised to exclude figures for Russell city, which was returned as dependent in these years. Gorham city incorporated in 1941.

[64] SALINE.—Parts of Smoky Hill township annexed to Salina city in 1948.

[65] SCOTT.—Totals for 1940 and 1930 for Scott township revised to include figures for Scott City, which was returned as independent in these years. Parts of Scott township annexed to Scott City in 1947 and 1948, and parts of Scott City annexed to Scott township in 1941 and 1945.

[66] SEDGWICK.—Parts of Delano township annexed to Wichita city in 1941 and 1950. Parts of Wichita city annexed to Delano township in 1943 and 1946. Parts of Minneha township annexed to Wichita city in 1948. Parts of Riverside township annexed to Wichita city in 1940, 1941, 1942, 1948, 1949, and 1950. Parts of Wichita township annexed to Wichita city in 1940, 1941, 1942, 1944, 1946, 1947, 1948, 1949, and 1950. Parts of Wichita city annexed to Wichita township in 1943, 1946, and 1949. Part of Rockford township annexed to Mulvane city in 1950. Totals for 1940 for Minneha and Wichita townships do not include population (312) of Eastborough city, which was returned as independent in this year.

[67] SEWARD.—Parts of Liberal township annexed to Liberal city in 1948 and 1949.

[68] SHAWNEE.—Part of Mission township annexed to Topeka city in 1950. Part of Soldier township annexed to Topeka city in 1946. Part of Topeka city annexed to Topeka township in 1946, and parts of Topeka township annexed to Topeka city in 1946, 1947, 1948, and 1950.

Table 6.—POPULATION OF COUNTIES BY MINOR CIVIL DIVISIONS: 1930 TO 1950—Con.

County and minor civil division	1950	1940	1930
Sheridan County	4,607	5,312	6,038
Adell township	189	282	373
Bloomfield township	77	100	135
Bow Creek township	173	276	420
East Saline township	224	298	359
Kenneth township	1,361	1,136	1,008
Hoxie city	*1,157*	*957*	*800*
Logan township	246	304	391
Parnell township	205	316	383
Prairie Dog township	120	141	175
Sheridan township	655	684	732
Selden city	*438*	*401*	*399*
Solomon township	459	579	632
Spring Brook township	308	398	422
Union township	118	167	207
Valley township	252	324	419
West Saline township	220	307	382
Sherman County	7,373	6,421	7,400
Goodland city	4,690	3,306	3,626
Grant township	320	402	498
Iowa township	109	160	182
Itasca township	215	135	148
Lincoln township	217	265	305
Llanos township	171	202	290
Logan township	146	175	197
McPherson township	115	121	193
Shermanville township	117	169	190
Smoky township	164	173	256
State Line township	473	519	579
Kanorado city	*285*	*322*	*369*
Union township	86	106	134
Voltaire township	326	433	512
Washington township	224	255	290
Smith County	8,846	10,582	13,545
Banner township	121	242	384
Beaver township	223	281	406
Blaine township	260	367	500
Cedar township	864	881	938
Kensington city	*635*	*597*	*546*
Center township [69]	2,299	2,027	2,216
Smith Center city [69]	*2,026*	*1,686*	*1,736*
Cora township	163	256	390
Crystal Plains township	133	202	373
Dor township	102	149	229
Garfield township	134	184	295
German township	152	233	367
Harlan township	295	433	533
Harvey township	341	462	501
Cedar city	*86*	*144*	*148*
Houston township	412	518	638
Gaylord city	*231*	*245*	*291*
Lane township	406	569	716
Athol city	*203*	*248*	*280*
Lincoln township	220	302	358
Logan township	280	353	398
Martin township	161	283	408
Oak township	935	1,082	1,248
Lebanon city	*610*	*652*	*723*
Pawnee township	208	284	424
Pleasant township	218	301	416
Swan township	151	160	337
Valley township	197	266	384
Washington township	191	243	358
Webster township	178	247	321
White Rock township	202	257	407
Stafford County	8,816	10,487	10,460
Albano township	129	221	244
Byron township	212	286	308
Clear Creek township	107	183	219
Cleveland township	179	244	295
Douglas township	244	281	340
Radium city (part)	*40*	*48*	----------
East Cooper township	182	259	282
Fairview township	326	429	350
Farmington township	803	930	1,103
Macksville city	*624*	*723*	*868*
Hayes township	434	481	487
Hudson city	*194*	*221*	*197*
Lincoln township	218	291	309
Radium city (part)	*24*	*37*	----------
Ohio township	193	247	295
Stafford County—Con.			
Putnam township	137	223	229
Richland township	146	218	257
Rose Valley township	176	294	302
St. John township [70]	1,935	2,003	1,819
St. John city [70]	*1,735*	*1,735*	*1,552*
Seward township [70]	333	712	747
Seward city	*130*	*125*	*127*
South Seward township [70]	208	----------	----------
Stafford township	2,301	2,388	1,994
Stafford city	*2,005*	*2,011*	*1,614*
Union township	173	273	304
West Cooper township	194	254	257
York township	186	270	319
Stanton County	2,263	1,443	2,152
Big Bow township	464	316	----------
Manter township	511	377	----------
Manter city	*200*	*133*	*224*
Stanton township	1,288	750	----------
Johnson City	*994*	*524*	*514*
Stevens County	4,516	3,193	4,655
Banner township	277	348	553
Center township [71]	3,086	1,655	1,908
Hugoton city [71]	*2,781*	*1,349*	*1,368*
Harmony township	167	168	276
Moscow township	520	490	799
Moscow city	*222*	*177*	*249*
Voorhees township	245	309	701
West Center township	221	223	418
Sumner County	23,646	26,163	28,960
Avon township	298	369	429
Belle Plaine township	1,478	1,444	1,501
Belle Plaine city	*971*	*878*	*826*
Bluff township	285	401	448
Caldwell city	2,000	1,962	2,046
Caldwell township	447	514	609
Chikaskia township	175	207	247
Conway township	913	928	1,068
Conway Springs city (part)	*652*	*659*	*759*
Creek township	291	388	451
Dixon township	873	907	996
Argonia city	*562*	*532*	*546*
Downs township	292	420	501
Eden township	282	380	382
Falls township	421	636	735
Gore township [72]	1,173	1,007	1,236
Mulvane city (part) [72]	*863*	*569*	*610*
Greene township	171	290	325
Guelph township	360	519	610
Harmon township	249	358	408
Illinois township	193	246	317
Jackson township	257	339	396
London township	372	411	517
Morris township	120	210	293
Osborn township	344	366	493
Mayfield city	*134*	*160*	*187*
Oxford township [72]	1,135	1,528	1,820
Oxford city [72]	*798*	*1,020*	*1,129*
Palestine township	281	342	453
Ryan township	367	490	514
Milan city	*165*	*224*	*198*
Seventy-six township	354	407	453
South Haven township	802	1,054	1,260
Hunnewell city	*108*	*166*	*205*
South Haven city	*358*	*405*	*442*
Springdale township	438	477	553
Conway Springs city (part)	*164*	*190*	*222*
Sumner township	263	400	431
Valverde township	254	339	402
Walton township	620	828	994
Geuda Springs city (part)	*223*	*250*	*290*
Wellington city [72]	7,747	7,246	7,405
Wellington township [72]	391	750	667
Thomas County	7,572	6,425	7,334
Barrett township	228	253	320
Colby city	3,859	2,458	2,153
East Hale township	206	248	336
Kingery township	259	321	473
Lacey township	194	221	326
Gem city	*118*	*125*	*200*
Thomas County—Con.			
Menlo township	241	347	449
Menlo city	*113*	*144*	*204*
Morgan township	338	334	368
North Randall township	164	200	220
Rovohl township	249	310	375
Smith township [73]	425	383	541
Rexford city [73]	*304*	*244*	*375*
South Randall township	277	281	372
Summers township	293	361	470
Wendell township	193	191	290
West Hale township	646	517	641
Brewster city	*467*	*408*	*487*
Trego County	5,868	5,822	6,470
Collyer township	1,002	1,136	1,410
Collyer city	*282*	*268*	*243*
Franklin township	224	253	332
Glencoe township	182	238	297
Ogallah township	651	689	974
Riverside township	406	358	491
WaKeeney township [74]	3,086	2,682	2,387
WaKeeney city [74]	*2,446*	*1,852*	*1,408*
Willcox township	317	466	579
Wabaunsee County	7,212	9,219	10,830
Alma township [75]	1,048	1,185	1,249
Alma city [75]	*716*	*776*	*811*
Farmer township	172	207	262
Garfield township	687	799	906
Alta Vista city	*420*	*461*	*486*
Kaw township	382	460	590
Maple Hill township	571	763	928
Maple Hill city	*176*	*247*	*256*
Mill Creek township	201	328	369
Mission Creek township	462	656	840
Newbury township	993	1,325	1,564
McFarland city	*279*	*336*	*399*
Paxico city	*196*	*237*	*261*
Plumb township	692	862	1,027
Harveyville city	*236*	*302*	*321*
Rock Creek township	287	440	550
Wabaunsee township	534	708	830
Washington township	226	291	323
Wilmington township	957	1,195	1,392
Eskridge city	*601*	*648*	*726*
Wallace County	2,508	2,216	2,882
Harrison township	150	139	177
Morton township	174	206	256
North township	35	49	83
Sharon Springs township	1,300	1,030	1,157
Sharon Springs city	*994*	*760*	*792*
Stockholm township	99	94	156
Wallace township	304	293	531
Wallace city	*111*	*102*	----------
Weskan township	446	405	522
Washington County	12,977	15,921	17,112
Barnes township	637	830	864
Barnes city	*303*	*391*	*361*
Brantford township	300	399	491
Charleston township	356	397	474
Clifton township	750	913	973
Clifton city (part)	*378*	*394*	*419*
Vining city (part)	*83*	*101*	*109*
Coleman township	279	365	462
Farmington township	356	466	512
Franklin township [76]	467	568	622
Hollenberg city [76]	*97*	*128*	----------
Grant township	252	333	439
Greenleaf township	912	1,118	1,148
Greenleaf city	*614*	*739*	*660*
Haddam township	666	840	893
Haddam city	*375*	*384*	*381*
Hanover township [76]	1,228	1,350	1,319
Hanover city [76]	*854*	*896*	*880*
Highland township	188	248	291
Independence township	434	494	549
Kimeo township	208	368	438
Lincoln township	278	380	466
Linn township	742	825	786
Linn city	*395*	*395*	*340*
Little Blue township	287	367	452
Logan township	236	375	405
Lowe township	294	420	470
Mill Creek township	567	815	787
Morrowville city	*229*	*308*	*246*

[69] SMITH.—Totals for 1940 and 1930 for Center township revised to include figures for Smith Center city, which was returned as independent in these years.

[70] STAFFORD.—Totals for 1940 and 1930 for St. John township revised to include St. John city, which was returned as independent in these years. South Seward township was organized from part of Seward township in 1948.

[71] STEVENS.—Totals for 1940 and 1930 for Center township revised to include figures for Hugoton city, which was returned as independent in these years. Part of Center township annexed to Hugoton city in 1943.

[72] SUMNER.—Part of Gore township annexed to Mulvane city in 1950. Totals for 1940 and 1930 for Oxford township revised to include figures for Oxford city, which was returned as independent in these years. Parts of Wellington township annexed to Wellington city in 1948 and 1950; parts of Wellington city annexed to Wellington township in 1941 and 1945.

[73] THOMAS.—Parts of Smith township annexed to Rexford city in 1950.

[74] TREGO.—Part of WaKeeney city reverted to WaKeeney township in 1946.

[75] WABAUNSEE.—Totals for 1940 and 1930 for Alma township revised to include figures for Alma city, which was returned as independent in these years.

[76] WASHINGTON.—Total for 1940 for Franklin township revised to include figures for Hollenberg city, which was returned as independent in this year. Totals for 1940 and 1930 or Hanover township revised to include figures for Hanover city, which was returned as independent in these years.

Table 6.—POPULATION OF COUNTIES BY MINOR CIVIL DIVISIONS: 1930 TO 1950—Con.

County and minor civil division	1950	1940	1930
Washington County—Con.			
Sheridan township	312	403	513
Sherman township	491	576	683
Palmer city	*150*	*182*	*187*
Strawberry township	337	403	475
Union township	458	523	685
Mahaska city	*179*	*195*	*218*
Washington city	1,527	1,598	1,370
Washington township	415	487	545
Wichita County	**2,640**	**2,185**	**2,579**
Beaver township	198	212	324
Edwards township	329	354	390
Leoti township	1,749	1,309	1,398
Leoti city	*1,250*	*816*	*618*
Whitewoman township	364	310	467
Wilson County	**14,815**	**17,723**	**18,646**
Cedar township [77]	985	1,211	1,509
Altoona city [77]	*582*	*707*	*839*
Center township [77]	900	1,030	881
Chetopa township	375	502	603
Wilson County—Con.			
Clifton township	770	1,006	1,395
Buffalo city	*437*	*555*	*799*
Colfax township	491	663	745
Duck Creek township	269	344	403
Fall River township	621	820	779
New Albany city	*152*	*165*	*150*
Fredonia city [77]	3,257	3,524	3,446
Guilford township	444	543	617
Benedict city	*176*	*213*	*223*
Neodesha city [77]	3,723	3,376	3,381
Neodesha township [77]	949	1,877	1,790
Newark township	350	507	581
Pleasant Valley township	436	585	676
Prairie township	249	325	319
Talleyrand township	426	582	629
Verdigris township	371	521	561
Coyville city	*106*	*175*	*196*
Webster township	199	307	331
Woodson County	**6,711**	**8,014**	**8,526**
Belmont township	249	367	446
Center township	448	532	570
Eminence township	313	343	394
Woodson County—Con.			
Everett township	350	448	583
Liberty township	368	512	581
Neosho Falls township	804	1,046	1,135
Neosho Falls city	*355*	*452*	*402*
North township	286	389	489
Owl Creek township	479	544	618
Perry township	251	320	361
Toronto township	985	1,337	1,336
Toronto city	*600*	*737*	*706*
Yates Center city	2,178	2,176	2,013
Wyandotte County	**165,318**	**145,071**	**141,211**
Bonner Springs city	2,277	1,837	1,837
Delaware township	2,955	2,387	2,073
Edwardsville city	*274*	*243*	*228*
Kansas City [78]	129,553	121,458	121,857
Prairie township	1,418	1,278	1,082
Quindaro township	11,050	6,949	5,300
Shawnee township [78]	11,001	6,715	5,627
Wyandotte township	7,004	4,447	3,435

[77] WILSON.—Totals for 1940 and 1930 for Cedar township revised to include figures for Altoona city, which was returned as independent in these years. Part of Center township annexed to Fredonia city in 1949. Parts of Neodesha township annexed to Neodesha city in 1946 and 1948.
[78] WYANDOTTE.—Part of Kansas City annexed to Shawnee township in 1942.

Table 7.—POPULATION OF ALL CITIES AND OF UNINCORPORATED PLACES OF 1,000 OR MORE: 1950 AND 1940

["Uninc." designates an unincorporated place. Figures for 1940 not available for unincorporated places and places incorporated subsequent to April 1, 1940. Asterisk (*) denotes an incorporated place under 2,500 located in an urbanized area. Specific unincorporated places inside urbanized areas not separately identified and therefore not listed in this table. For 1930 population of incorporated places, see table 6]

City or unincorporated place	County	1950	1940
Abbyville	Reno	99	138
Abilene	Dickinson	5,775	5,671
Admire	Lyon	184	270
Agenda	Republic	159	179
Agra	Phillips	354	406
Albert	Barton	218	174
Alden	Rice	286	321
Alexander	Rush	188	171
Allen	Lyon	241	279
Alma	Wabaunsee	716	776
Almena	Norton	616	543
Altamont	Labette	652	642
Alta Vista	Wabaunsee	420	461
Alton	Osborne	317	435
Altoona	Wilson	582	707
Americus	Lyon	339	406
Andale	Sedgwick	316	289
Anthony	Harper	2,792	2,873
Arcadia	Crawford	572	843
Argonia	Sumner	562	532
Arkansas City	Cowley	12,903	12,752
Arlington	Reno	405	440
Arma	Crawford	1,334	1,615
Ashland	Clark	1,493	1,186
Assaria	Saline	221	232
Atchison	Atchison	12,792	12,648
Athol	Smith	203	248
Atlanta	Cowley	309	286
Attica	Harper	622	708
Atwood	Rawlins	1,613	1,408
Augusta	Butler	4,483	3,821
Aurora	Cloud	221	274
Axtell	Marshall	510	545
Baldwin City	Douglas	1,741	1,096
Barnard	Lincoln	242	306
Barnes	Washington	308	391
Bartlett	Labette	143	161
Bassett	Allen	117	124
Baxter Springs	Cherokee	4,647	4,921
Bazine	Ness	456	465
Beattie	Marshall	321	389
Belle Plaine	Sumner	971	878
Belleville	Republic	2,868	2,580
Beloit	Mitchell	4,085	3,765
Belpre	Edwards	231	300
Belvue	Pottawatomie	193	226
Benedict	Wilson	176	213
Bennington	Ottawa	325	369
Benton	Butler	269	235
Bern	Nemaha	216	236
Beverly	Lincoln	255	292
Bird City	Cheyenne	784	694
Bison	Rush	326	366
Blue Mound	Linn	424	449
Blue Rapids	Marshall	1,430	1,433
Bluff City	Harper	172	252
Bogue	Graham	211	157
Bonner Springs	Wyandotte	2,277	1,837
Brewster	Thomas	467	408
Bronson	Bourbon	415	421
Brookville	Saline	213	221
Brownell	Ness	211	162
Bucklin	Ford	824	832
Buffalo	Wilson	437	555
Buhler	Reno	750	634
Bunker Hill	Russell	271	253
Burden	Cowley	541	522
Burlingame	Osage	1,065	1,019
Burlington	Coffey	2,304	2,379
Burns	Marion	294	409
Burr Oak	Jewell	505	560
Burrton	Harvey	749	842
Bushong	Lyon	93	135
Bushton	Rice	532	473
Byers	Pratt	83	153
Caldwell	Sumner	2,000	1,962
Cambridge	Cowley	221	246
Caney	Montgomery	2,876	2,629
Canton	McPherson	771	796
Carbondale	Osage	453	415
Carlton	Dickinson	76	101
Cawker City	Mitchell	691	657
Cedar	Smith	86	144
Cedar Point	Chase	107	140
Cedar Vale	Chautauqua	1,010	952
Centralia	Nemaha	574	607
Chanute	Neosho	10,109	10,142
Chapman	Dickinson	990	782
Chase	Rice	961	825
Chautauqua	Chautauqua	215	254
Cheney	Sedgwick	777	714
Cherokee	Crawford	849	1,101
Cherryvale	Montgomery	2,952	3,185
Chetopa	Labette	1,671	1,606
Cimarron	Gray	1,189	1,004
Circleville	Jackson	169	216
Claflin	Barton	921	747
Clay Center	Clay	4,528	4,518
Clayton	Decatur, Norton	157	153
Clearwater	Sedgwick	647	591
Clifton	Clay, Washington	743	670
Climax	Greenwood	91	157
Clyde	Cloud	1,067	1,060
Coats	Pratt	255	304
Coffeyville	Montgomery	17,113	17,355
Colby	Thomas	3,859	2,458
Coldwater	Comanche	1,208	1,214
Collyer	Trego	282	268
Colony	Anderson	386	420
Columbus	Cherokee	3,490	3,402
Colwich	Sedgwick	339	284
Concordia	Cloud	7,175	6,255
Conway Springs	Sumner	816	849
Coolidge	Hamilton	108	132
Copeland	Gray	242	262
Corning	Nemaha	254	352
Cottonwood Falls	Chase	957	1,078
Council Grove	Morris	2,722	2,875
Courtland	Republic	307	383
Coyville	Wilson	106	175
Cuba	Republic	345	363
Cullison	Pratt	174	239
Culver	Ottawa	153	195
Cunningham	Kingman	510	461
Damar	Rooks	305	263
Danville	Harper	122	134
Dearing	Montgomery	261	273
Deerfield	Kearny	440	356
Delia	Jackson	164	222
Delphos	Ottawa	676	714
Denison	Jackson	166	176
Denton	Doniphan	157	156
Derby	Sedgwick	432	266
De Soto	Johnson	518	383
Dexter	Cowley	354	424
Dighton	Lane	1,246	974
Dodge City	Ford	11,262	8,487
Dorrance	Russell	365	414
Douglass	Butler	720	760
Downs	Osborne	1,221	1,219
Dresden	Decatur	162	180
Dunlap	Morris	134	219
Durham	Marion	229	245
Dwight	Morris	281	295
Earlton	Neosho	141	174
Eastborough*	Sedgwick	708	312
Easton	Leavenworth	255	255
Edgerton	Johnson	266	264
Edmond	Norton	110	180

Table 7.—POPULATION OF ALL CITIES AND OF UNINCORPORATED PLACES OF 1,000 OR MORE: 1950 AND 1940—Con.

City or unincorporated place	County	1950	1940
Edna	Labette	422	507
Edwardsville	Wyandotte	274	243
Effingham	Atchison	525	676
Elbing	Butler	98	101
El Dorado	Butler	11,037	10,045
Elgin	Chautauqua	212	336
Elk City	Montgomery	524	680
Elk Falls	Elk	276	294
Elkhart	Morton	1,132	902
Ellinwood	Barton	2,569	2,059
Ellis	Ellis	2,649	2,042
Ellsworth	Ellsworth	2,193	2,227
Elmdale	Chase	180	239
Elsmore	Allen	152	180
Elwood*	Doniphan	1,020	1,014
Emmett	Pottawatomie	143	191
Emporia	Lyon	15,669	13,188
Englewood	Clark	341	377
Ensign	Gray	227	202
Enterprise	Dickinson	795	671
Erie	Neosho	1,296	1,286
Esbon	Jewell	278	292
Eskridge	Wabaunsee	601	648
Eudora	Douglas	929	603
Eureka	Greenwood	3,958	3,803
Everest	Brown	363	375
Fairview	Brown	336	333
Fairway*	Johnson	1,816	-------
Fall River	Greenwood	261	336
Florence	Marion	1,009	1,329
Fontana	Miami	168	174
Ford	Ford	244	296
Formoso	Jewell	271	293
Fort Scott	Bourbon	10,335	10,557
Fowler	Meade	778	563
Frankfort	Marshall	1,237	1,243
Frederick	Rice	53	84
Fredonia	Wilson	3,257	3,524
Freeport	Harper	30	67
Frontenac	Crawford	1,569	1,766
Fulton	Bourbon	243	309
Galatia	Barton	89	150
Galena	Cherokee	4,029	4,375
Galesburg	Neosho	189	165
Galva	McPherson	426	463
Garden City	Finney	10,905	6,285
Garden Plain	Sedgwick	323	323
Gardner	Johnson	676	510
Garfield	Pawnee	297	335
Garnett	Anderson	2,693	2,607
Gas	Allen	294	357
Gaylord	Smith	231	245
Gem	Thomas	118	125
Geneseo	Rice	660	632
Geuda Springs	Cowley, Sumner	245	275
Girard	Crawford	2,426	2,554
Glade	Phillips	107	-------
Glasco	Cloud	803	741
Glen Elder	Mitchell	582	555
Goddard	Sedgwick	274	248
Goff	Nemaha	315	339
Goodland	Sherman	4,690	3,306
Gorham	Russell	375	-------
Gove City	Gove	206	284
Grainfield	Gove	371	341
Great Bend	Barton	12,665	9,044
Greeley	Anderson	436	387
Green	Clay	219	246
Greenleaf	Washington	614	739
Greensburg	Kiowa	1,723	1,417
Grenola	Elk	380	517
Gridley	Coffey	360	418
Grinnell	Gove	364	289
Gypsum	Saline	523	615
Haddam	Washington	375	384
Halstead	Harvey	1,328	1,397
Hamilton	Greenwood	456	519
Hamlin	Brown	118	174
Hanover	Washington	854	896
Hanston	Hodgeman	286	251
Hardtner	Barber	373	313
Harper	Harper	1,672	1,695
Harris	Anderson	84	127
Hartford	Lyon	395	491
Harveyville	Wabaunsee	236	302
Havana	Montgomery	215	253
Haven	Reno	720	653
Havensville	Pottawatomie	208	232
Haviland	Kiowa	606	499
Hays	Ellis	8,625	6,385
Hazelton	Barber	250	260
Hepler	Crawford	224	259
Herington	Dickinson	3,775	3,804
Herndon	Rawlins	321	448
Hesston	Harvey	686	403
Hiawatha	Brown	3,294	3,238
Highland	Doniphan	717	764
Hill City	Graham	1,432	1,115
Hillsboro	Marion	2,150	1,580
Hoisington	Barton	4,012	3,719
Hollenberg	Washington	97	128
Holmdel Gardens-Cloverdale (uninc.)	Reno	1,248	-------
Holton	Jackson	2,705	2,885
Holyrood	Ellsworth	748	559
Hope	Dickinson	480	500
Horace	Greeley	258	234
Horton	Brown	2,354	2,872
Howard	Elk	1,149	1,170
Hoxie	Sheridan	1,157	957
Hoyt	Jackson	246	238
Hudson	Stafford	194	221
Hugoton	Stevens	2,781	1,349
Humboldt	Allen	2,308	2,290
Hunnewell	Sumner	103	166
Hunter	Mitchell	236	199
Huron	Atchison	128	163
Hutchinson	Reno	33,575	30,013
Independence	Montgomery	11,335	11,565
Ingalls	Gray	173	187
Inman	McPherson	615	507
Iola	Allen	7,094	7,244
Irving	Marshall	279	310
Isabel	Barber	205	252
Iuka	Pratt	129	183
Jamestown	Cloud	494	490
Jennings	Decatur	330	311
Jetmore	Hodgeman	988	881
Jewell	Jewell	593	669
Johnson City	Stanton	994	524
Junction City	Geary	13,462	8,507
Kanopolis	Ellsworth	743	868
Kanorado	Sherman	285	322
Kansas City	Wyandotte	129,553	121,458
Kensington	Smith	635	597
Kincaid	Anderson	309	401
Kingman	Kingman	3,200	3,213
Kinsley	Edwards	2,479	2,178
Kiowa	Barber	1,561	1,379
Kirwin	Phillips	374	392
Kismet	Seward	180	227
Labette	Labette	145	140
La Crosse	Rush	1,769	1,407
La Cygne	Linn	794	932
La Harpe	Allen	511	624
Lakin	Kearny	1,618	709
Lancaster	Atchison	200	163
Lane	Franklin	200	234
Langdon	Reno	128	208
Larned	Pawnee	4,447	3,533
Latham	Butler	218	307
Latimer	Morris	34	84
Lawrence	Douglas	23,351	14,390
Leavenworth	Leavenworth	20,570	19,220
Leawood*	Johnson	1,167	-------
Lebanon	Smith	610	652
Lebo	Coffey	575	522
Lecompton	Douglas	263	250
Lehigh	Marion	240	296
Lenexa	Johnson	803	502
Lenora	Norton	511	537
Leon	Butler	518	573
Leona	Doniphan	130	164
Leonardville	Riley	320	342
Leoti	Wichita	1,250	816
Le Roy	Coffey	695	751
Lewis	Edwards	475	481
Liberal	Seward	7,134	4,410
Liberty	Montgomery	185	254
Liebenthal	Rush	211	265
Lincoln Center [1]	Lincoln	1,636	1,761
Lincolnville	Marion	228	255
Lindsborg	McPherson	2,333	1,913
Linn	Washington	395	395
Linwood	Leavenworth	261	299
Little River	Rice	635	603
Logan	Phillips	859	703
Lone Elm	Anderson	82	97
Longford	Clay	178	160
Long Island	Phillips	247	257
Longton	Elk	478	629
Lorraine	Ellsworth	195	236
Lost Springs	Marion	184	255
Louisburg	Miami	677	590
Louisville	Pottawatomie	190	188
Lucas	Russell	631	648
Luray	Russell	351	392
Lyndon	Osage	729	751
Lyons	Rice	4,545	4,497
McCracken	Rush	553	534
McCune	Crawford	532	556
McDonald	Rawlins	426	425
McFarland	Wabaunsee	279	336
McLouth	Jefferson	477	515
McPherson	McPherson	8,689	7,194
Macksville	Stafford	624	723
Madison	Greenwood	1,212	1,198
Mahaska	Washington	179	195
Maize	Sedgwick	266	198
Manchester	Dickinson	151	215
Manhattan	Riley	19,056	11,659
Mankato	Jewell	1,462	1,426
Manter	Stanton	200	133
Maple Hill	Wabaunsee	176	247
Mapleton	Bourbon	213	226
Marion	Marion	2,050	2,086
Marquette	McPherson	666	609
Marysville	Marshall	3,866	4,055
Matfield Green	Chase	119	146
Mayetta	Jackson	247	275
Mayfield	Sumner	134	150
Meade	Meade	1,763	1,400
Medicine Lodge	Barber	2,288	1,870
Melvern	Osage	389	368
Menlo	Thomas	113	144
Meriden	Jefferson	378	421
Milan	Sumner	165	224
Mildred	Allen	79	155
Milford	Geary	284	271
Miltonvale	Cloud	911	800
Minneapolis	Ottawa	1,801	2,087
Minneola	Clark	660	490
Mission Hills *	Johnson	1,275	-------
Mission Woods *	Johnson	205	-------
Moline	Elk	871	870
Montezuma	Gray	509	340
Moran	Allen	616	592
Morganville	Clay	278	264
Morland	Graham	287	356
Morrill	Brown	362	387
Morrowville	Washington	229	308
Moscow	Stevens	222	177
Mound City	Linn	707	703
Moundridge	McPherson	942	864
Mound Valley	Labette	566	648
Mount Hope	Sedgwick	473	442
Mulberry	Crawford	779	1,175
Mullinville	Kiowa	410	428
Mulvane	Sedgwick, Sumner	1,387	940
Munden	Republic	169	193
Muscotah	Atchison	248	331
Narka	Republic	220	193
Nashville	Kingman	159	212
Natoma	Osborne	775	651
Neodesha	Wilson	3,723	3,376
Neosho Falls	Woodson	355	452
Neosho Rapids	Lyon	204	253
Ness City	Ness	1,612	1,355
Netawaka	Jackson	213	226
New Albany	Wilson	152	165
New Cambria	Saline	160	144
Newton	Harvey	11,590	11,048
Nickerson	Reno	1,013	1,052
Niotaze	Chautauqua	162	241
Norcatur	Decatur	368	440
North Newton	Harvey	566	-------

[1] Lincoln Center returned in 1940 as Lincoln.

Table 7.—POPULATION OF ALL CITIES AND OF UNINCORPORATED PLACES OF 1,000 OR MORE: 1950 AND 1940—Con.

City or unincorporated place	County	1950	1940
Norton	Norton	3,060	2,762
Nortonville	Jefferson	568	562
Norwich	Kingman	378	411
Oak Hill	Clay	92	147
Oakley	Logan	1,915	1,138
Oberlin	Decatur	2,019	1,878
Offerle	Edwards	269	273
Ogden	Riley	845	494
Oketo	Marshall	169	218
Olathe	Johnson	5,593	3,979
Olivet	Osage	127	172
Olmitz	Barton	125	130
Olpe	Lyon	293	331
Olsburg	Pottawatomie	140	177
Onaga	Pottawatomie	882	741
Oneida	Nemaha	138	187
Osage City	Osage	1,919	2,079
Osawatomie	Miami	4,347	4,145
Osborne	Osborne	2,068	1,876
Oskaloosa	Jefferson	721	800
Oswego	Labette	1,997	1,953
Otis	Rush	410	413
Ottawa	Franklin	10,081	10,193
Overbrook	Osage	387	--------
Oxford	Sumner	798	1,020
Palco	Rooks	405	276
Palmer	Washington	150	182
Paola	Miami	3,972	3,511
Paradise	Russell	145	161
Park	Gove	223	--------
Parker	Linn	251	361
Parkerville	Morris	78	105
Parsons	Labette	14,750	14,294
Partridge	Reno	221	226
Pawnee Rock	Barton	359	388
Paxico	Wabaunsee	196	237
Peabody	Marion	1,194	1,367
Penalosa	Kingman	71	118
Perry	Jefferson	399	392
Peru	Chautauqua	368	487
Phillipsburg	Phillips	2,589	2,109
Pittsburg	Crawford	19,341	17,571
Plainville	Rooks	2,082	1,232
Pleasanton	Linn	1,178	1,227
Plevna	Reno	200	161
Pomona	Franklin	453	485
Portis	Osborne	286	349
Potwin	Butler	465	487
Powhattan	Brown	150	184
Prairie View	Phillips	192	205
Pratt	Pratt	7,523	6,591
Prescott	Linn	283	277
Preston	Pratt	307	328
Pretty Prairie	Reno	484	452
Princeton	Franklin	177	187
Protection	Comanche	814	846
Quenemo	Osage	391	557
Quinter	Gove	741	481
Radium	Stafford	64	85
Ramona	Marion	190	236
Randall	Jewell	240	281
Randolph	Riley	391	369
Ransom	Ness	405	403
Rantoul	Franklin	197	164
Reading	Lyon	289	302
Redfield	Bourbon	173	194
Republic	Republic	360	376
Reserve	Brown	169	172
Rexford	Thomas	304	244
Richfield	Morton	105	96
Richmond	Franklin	433	418
Riley	Riley	414	392
Robinson	Brown	381	413
Rolla	Morton	433	284
Roseland	Cherokee	118	181
Rossville	Shawnee	577	601
Rozel	Pawnee	233	203
Russell	Russell	6,483	4,819
Russell Springs	Logan	161	198
Sabetha	Nemaha	2,173	2,241
St. Francis	Cheyenne	1,892	1,041
St. George	Pottawatomie	251	203
St. John	Stafford	1,735	1,735
St. Marys	Pottawatomie	1,201	1,132
St. Paul	Neosho	783	869
Salina	Saline	26,176	21,073
Satanta	Haskell	667	345
Savonburg	Allen	155	198
Sawyer	Pratt	223	239
Scammon	Cherokee	561	737
Scandia	Republic	611	614
Schoenchen	Ellis	170	259
Scott City	Scott	3,204	1,848
Scottsville	Mitchell	108	187
Scranton	Osage	487	500
Sedan	Chautauqua	1,640	1,948
Sedgwick	Harvey	732	738
Selden	Sheridan	438	401
Seneca	Nemaha	1,911	2,015
Severance	Doniphan	197	266
Severy	Greenwood	477	570
Seward	Stafford	130	125
Sharon	Barber	278	296
Sharon Springs	Wallace	994	760
Shawnee *	Johnson	845	597
Silver Lake	Shawnee	331	362
Simpson	Cloud, Mitchell	234	235
Smith Center	Smith	2,026	1,686
Soldier	Jackson	193	247
Solomon	Dickinson	834	872
South Haven	Sumner	358	405
South Hutchinson	Reno	1,045	915
Spearville	Ford	610	603
Speed	Phillips	70	111
Spivey	Kingman	109	181
Spring Hill	Johnson	619	489
Stafford	Stafford	2,005	2,011
Stark	Neosho	157	160
Sterling	Rice	2,243	2,215
Stockton	Rooks	1,867	1,418
Strong	Chase	680	848
Sublette	Haskell	838	582
Summerfield	Marshall	305	396
Sun City	Barber	231	305
Sunflower (unINC.)	Johnson	3,834	--------
Susank	Barton	100	--------
Sylvan Grove	Lincoln	506	540
Sylvia	Reno	496	477
Syracuse	Hamilton	2,075	1,226
Tampa	Marion	216	222
Tescott	Ottawa	412	402
Thayer	Neosho	423	461
Timken	Rush	138	170
Tipton	Mitchell	246	248
Tonganoxie	Leavenworth	1,138	1,114
Topeka	Shawnee	78,791	67,833
Toronto	Woodson	600	737
Towanda	Butler	417	374
Treece	Cherokee	378	568
Tribune	Greeley	1,010	607
Troy	Doniphan	977	1,040
Turon	Reno	632	594
Tyro	Montgomery	279	322
Udall	Cowley	410	419
Ulysses	Grant	2,243	824
Uniontown	Bourbon	232	277
Utica	Ness	365	379
Valley Center	Sedgwick	854	700
Valley Falls	Jefferson	1,139	1,241
Vermillion	Marshall	283	300
Victoria	Ellis	988	884
Vining	Clay, Washington	168	188
Viola	Sedgwick	132	131
Virgil	Greenwood	354	494
WaKeeney	Trego	2,446	1,852
Wakefield	Clay	591	513
Waldo	Russell	216	257
Waldron	Harper	83	163
Wallace	Wallace	111	102
Walnut	Crawford	534	544
Walton	Harvey	220	217
Wamego	Pottawatomie	1,869	1,767
Washington	Washington	1,527	1,598
Waterville	Marshall	676	717
Wathena	Doniphan	797	860
Waverly	Coffey	487	506
Webber	Jewell	96	104
Weir	Cherokee	819	1,038
Wellington	Sumner	7,747	7,246
Wellsford	Kiowa	59	64
Wellsville	Franklin	720	632
West Mineral	Cherokee	349	486
Westmoreland	Pottawatomie	416	532
Westphalia	Anderson	254	314
Westwood *	Johnson	1,581	--------
Westwood Hills *	Johnson	431	--------
West Plains	Meade	718	619
Wetmore	Nemaha	397	425
Wheaton	Pottawatomie	134	155
White City	Morris	540	516
White Cloud	Doniphan	308	479
Whitewater	Butler	453	515
Whiting	Jackson	267	343
Wichita	Sedgwick	168,279	114,966
Willard	Shawnee	95	106
Williamsburg	Franklin	297	365
Willis	Brown	140	160
Wilmore	Comanche	172	212
Wilsey	Morris	251	348
Wilson	Ellsworth	1,039	1,068
Winchester	Jefferson	355	415
Windom	McPherson	193	196
Winfield	Cowley	10,264	9,506
Winona	Logan	382	317
Woodbine	Dickinson	195	212
Woodston	Rooks	296	286
Yates Center	Woodson	2,178	2,176
Zenda	Kingman	226	252
Zurich	Rooks	186	--------

Table 8.—POPULATION OF CITIES OF 5,000 OR MORE, BY WARDS: 1950

[Other cities of 5,000 or more (Coffeyville and Hutchinson) have no wards]

City and ward	Population
Abilene	5,775
Ward 1	1,213
Ward 2	1,759
Ward 3	995
Ward 4	1,808
Arkansas City	12,903
Ward 1	2,267
Ward 2	3,517
Ward 3	2,811
Ward 4	4,308
Atchison	12,792
Ward 1	1,790
East ward 2	1,426
West ward 2	1,602
East ward 3	1,392
West ward 3	1,451
Ward 4	1,844
North ward 5	1,631
South ward 5	1,656
Chanute	10,109
Ward 1	848
Ward 2	2,701
Ward 3	2,592
Ward 4	3,973
Concordia	7,175
Ward 1	1,324
Ward 2	2,398
Ward 3	1,677
Ward 4	1,776
Dodge City	11,262
Ward 1	2,396
Ward 2	2,430
Ward 3	1,498
Ward 4	1,156
Ward 5	782
Ward 6	1,549
Ward 7	1,451
El Dorado	11,037
Ward 1	1,236
Ward 2	4,655
Ward 3	3,871
Ward 4	1,275
Emporia	15,669
Ward 1	6,250
Ward 2	2,550
Ward 3	3,725
Ward 4	3,144
Fort Scott	10,335
Ward 1	1,133
Ward 2	2,090
Ward 3	2,455
Ward 4	2,877
Ward 5	1,780
Garden City	10,905
Ward 1	1,894
Ward 2	4,229
Ward 3	4,782
Great Bend	12,665
Ward 1	1,525
Ward 2	4,932
Ward 3	3,762
Ward 4	2,446
Hays	8,625
Ward 1	1,258
Ward 2	2,806
Ward 3	2,963
Ward 4	1,598
Independence	11,335
Ward 1	1,590
Ward 2	2,046
Ward 3	2,380
Ward 4	2,584
Ward 5	2,735
Iola	7,094
Ward 1	1,655
Ward 2	1,095
Ward 3	1,258
Ward 4	1,394
Ward 5	1,065
Ward 6	627
Junction City	13,462
Ward 1	4,330
Ward 2	2,949
Ward 3	2,968
Ward 4	3,215
Kansas City	129,553
Ward 1	656
Ward 2	9,082
Ward 3	46,053
Ward 4	15,866
Ward 5	21,202
Ward 6	13,521
Ward 7	11,548
Ward 8	11,625
Lawrence	23,351
Ward 1	3,938
Ward 2	4,989
Ward 3	5,964
Ward 4	3,689
Ward 5	2,734
Ward 6	2,037
Leavenworth	20,579
Ward 1	2,411
Ward 2	3,176
Ward 3	3,226
Ward 4	2,365
Ward 5	3,512
Ward 6	5,889
Liberal	7,134
Ward 1	2,239
Ward 2	1,350
Ward 3	1,967
Ward 4	1,578
McPherson	8,689
Ward 1	3,466
Ward 2	1,429
Ward 3	1,865
Ward 4	1,929
Manhattan	19,056
Ward 1	1,596
Ward 2	1,961
Ward 3	4,192
Ward 4	2,897
Ward 5	1,929
Ward 6	1,601
Ward 7	4,841
No Ward	39
Newton	11,590
Ward 1	3,510
Ward 2	2,810
Ward 3	3,294
Ward 4	1,976
Olathe	5,593
Ward 1	1,831
Ward 2	1,583
Ward 3	2,179
Ottawa	10,081
Ward 1	2,346
Ward 2	3,747
Ward 3	3,089
Ward 4	899
Parsons	14,750
Ward 1	4,050
Ward 2	3,431
Ward 3	3,290
Ward 4	3,979
Pittsburg	19,341
Ward 1	4,274
Ward 2	5,541
Ward 3	2,988
Ward 4	6,538
Pratt	7,523
Ward 1	2,703
Ward 2	1,574
Ward 3	1,908
Ward 4	1,338
Russell	6,483
Ward 1	1,530
Ward 2	1,455
Ward 3	1,479
Ward 4	2,019
Salina	26,176
Ward 1	4,099
Ward 2	5,696
Ward 3	4,874
Ward 4	2,811
Ward 5	8,696
Topeka	78,791
Ward 1	6,975
Ward 2	13,825
Ward 3	17,142
Ward 4	6,913
Ward 5	8,117
Ward 6	9,280
Ward 7	3,666
Ward 8	11,836
Ward 9	1,037
Wellington	7,747
Ward 1	1,960
Ward 2	1,507
Ward 3	1,086
Ward 4	2,066
Ward 5	1,128
Wichita	168,279
Ward 1	16,720
Ward 2	21,120
Ward 3	18,075
Ward 4	43,208
Ward 5	21,749
Ward 6	47,407
Winfield	10,264
Ward 1	2,359
Ward 2	3,352
Ward 3	1,122
Ward 4	523
Ward 5	2,908

Table 9.—POPULATION OF URBANIZED AREAS: 1950

Area	Population
KANSAS CITY, MO., URBANIZED AREA	
That part of the area in Kansas [1]	178,370
The part of the urbanized area includes the following minor civil division and parts of minor civil divisions:	
Johnson County (part)	34,926
Mission township (part)	29,550
Fairway city	1,816
Leawood city	1,167
Mission Hills city	1,275
Mission Woods city	205
Westwood city	1,581
Westwood Hills city	431
Shawnee township (part)	5,376
Shawnee city	845
Wyandotte County (part)	143,444
Kansas City	129,553
Quindaro township (part)	5,568
Shawnee township (part)	6,560
Wyandotte township (part)	1,763
ST. JOSEPH, MO., URBANIZED AREA	
That part of the area in Kansas [2]	1,020
The part of the urbanized area includes the following part of a minor civil division:	
Doniphan County (part)	1,020
Washington township (part)	1,020
Elwood city	1,020
TOPEKA URBANIZED AREA	
The area	89,104
In Topeka city	78,791
Outside city	10,313
The urbanized area includes the following minor civil division and parts of minor civil divisions:	
Shawnee County (part)	89,104
Mission township (part)	9
Soldier township (part)	1,670
Topeka city	78,791
Topeka township (part)	8,634
WICHITA URBANIZED AREA	
The area	194,047
In Wichita city	168,279
Outside city	25,768
The urbanized area includes the following minor civil division and parts of minor civil divisions:	
Sedgwick County (part)	194,047
Delano township (part)	7,279
Gypsum township (part)	4
Kechi township (part)	1,683
Minneha township (part)	1,922
Eastborough city (part)	606
Riverside township (part)	11,885
Wichita city	168,279
Wichita township (part)	2,995
Eastborough city (part)	102

[1] For the description, map, and population of the entire Kansas City, Mo., Urbanized Area, see table 9 and accompanying map of corresponding report for Missouri.
[2] For the description, map, and population of the entire St. Joseph, Mo., Urbanized Area, see table 9 and accompanying map of corresponding report for Missouri.

URBANIZED AREA MAPS

The Topeka and Wichita Urbanized Areas, for which statistics are shown in table 9, are depicted in the following maps. The shaded areas, in combination, comprise the urbanized area. To assist in locating the exact external boundaries of the area, each boundary feature (street segment, political boundary, or other) has been assigned a number. The boundary segments thus numbered are shown on the map and the features to which they apply are presented in the following key.

KEY TO NUMBERED BOUNDARY SEGMENTS

Topeka Urbanized Area

Main urbanized part: (1) Unnamed road, (2) property line of Memorial Cemetery, (3) 3d St., (4) Prospect Pl., (5) corporate limits of Topeka, (6) C. R. I. & P. R. R., (7) West 4th St., (8) Northwest St., (9) 6th St., (10) North Winter St., (11) 8th St., (12) Myrtle St., (13) Waitman Ave., (14) Tyler St., (15) corporate limits of Topeka, (16) Topeka Ave. (U. S. Hwy. 75), (17) East Lyman St., (18) Monroe St., (19) Independence St., (20) Meriden Rd.,

(21) Grantsville Rd. (Old U. S. Hwy. 24), (22) Burgess St., (23) Kansas Ave., (24) corporate limits of Topeka, (25) Doarn St., (26) Seward Ave., (27) corporate limits of Topeka, (28) Golden Ave., (29) 3d St., (30) Alkire St., (31) 5th St., (32) Woodland St., (33) U. S. Hwy. 40, (34) Carnahan Ave., (35) East 10th Street Rd., (36) Golden Ave., (37) 13th St., (38) Long St., (39) 11th St., (40) California Ave.,

(41) 22d St., (42) Minnesota Ave., (43) 25th St., (44) California Ave. (Richland Rd.), (45) 29th St., (46) Indiana Ave., (47) unnamed road, (48) Adams St., (49) 29th St., (50) Monroe St., (51) 27th St., (52) Adams St., (53) 26th St., (54) Massachusetts Ave., (55) 25th St., (56) 27th St., (57) corporate limits of Topeka, (58) property line of Topeka Country Club, (59) corporate limits of Topeka, (60) property line of Winter General Hospital, (61) corporate limits of Topeka, (62) property line of Gage Park, (63) Mission-Topeka township line.

Outlying urbanized part: (64) Deer Creek, (65) 3d St., (66) unnamed street, (67) Royal St., (68) Norwood St., (69) 10th Ave. (U. S. Hwy. 40).

Wichita Urbanized Area

Main urbanized part: (1) Corporate limits of Wichita, (2) power line, (3) Kechi-Wichita township line, (4) Little Arkansas River, (5) 25th St., (6) Amidon Ave., (7) 27th St., (8) Coolidge Ave., (9) Kechi-Wichita township line, (10) Little Arkansas River, (11) extension of Armstrong Ave. and Armstrong Ave., (12) 35th St., (13) Arkansas Ave., (14) 33d St., (15) power line, (16) 31st St., (17) Arkansas Ave., (18) Kechi-Wichita township line, (19) Fairview Ave., (20) 35th St.,

(21) St. Francis Ave., (22) 34th St., (23) Topeka Ave., (24) 33d St., (25) St. Francis Ave., (26) Kechi-Wichita township line, (27) eastern track of A. T. & S. F. R. R. yard, (28) corporate limits of Wichita, (29) extension of 27th St. and 27th St., (30) extension of Mead Ave. and Mead Ave., (31) 25th St. and 25th St. extension, (32) C. R. I. & P. R. R., (33) Kechi-Wichita township line, (34) Hydraulic Ave., (35) New York Ave., (36) corporate limits of Wichita, (37) extension of 25th St., (38) property line of University Airport, (39) Hillside Ave., (40) corporate limits of Wichita,

(41) property line of Crestview Country Club, (42) 21st St., (43) Oliver St., (44) corporate limits of Wichita, (45) corporate limits of Eastborough, (46) corporate limits of Wichita, (47) Oliver St., (48) Kinkaid Ave., (49) Bluff Ave., (50) Dry Creek, (51) George Washington Blvd., (52) East Clark St. and East Clark St. extension, (53) Hillside Ave., (54) Levy St., (55) Erie St. (56) corporate limits of Wichita, (57) A. T. & S. F. R. R., (58) extension of Wassall St. and Wassall St., (59) Hydraulic Ave., (60) corporate limits of Wichita,

(61) property line of Arthur Airfield, (62) Delano–Riverside township line, (63) property line of Arthur Airfield (Meridian Ave.), (64) corporate limits of Wichita, (65) Esthner Ave., (66) extension of Edwards Ave. and Edwards Ave., (67) corporate limits of Wichita, (68) Irving Ave., (69) State Hwy. 42, (70) Wheeler Ave., (71) Sheridan Ave., (72) McCormick Ave., (73) West St., (74) U. S. Hwy. 54 (Maple St.), (75) Anna St., (76) 2d St., (77) Gilda St., (78) Central St., (79) Florence St., (80) Newell St.,

(81) West St., (82) 2d St., (83) corporate limits of Wichita, (84) Central St., (85) Joann St., (86) Bickel St., (87) Sheridan Ave., (88) unnamed street, (89) Custer Ave., (90) 9th St., (91) High St.,

(92) 13th St., (93) St. Paul Ave., (94) 11th St., (95) Edwards Ave., (96) extension of Elm St.

Outlying urbanized parts: (97) Douglas Ave., (98) Hawthorne Rd., (99) Cypress Dr., (100) Sequoia Dr., (101) Linden Dr., (102) U. S. Hwy. 54 (Central Pkwy.), (103) property line of Rowden Airport, (104) U. S. Hwy. 54 (Central Pkwy.), (105) property line of Beechcraft Airport, (106) Kellogg Rd., (107) Gypsum Creek, (108) property line of Beechwood Country Club, (109) unnamed road,

(110) Riverside-Wichita township line, (111) George Washington Blvd., (112) Oliver St., (113) Hamilton Rd., (114) property line of Municipal Airport, (115) property line of Cessna Aircraft Co., (116) Riverside-Wichita township line, (117) Gypsum-Minneha township line, (118) property line of Cessna Aircraft Co., (119) property line of Municipal Airport, (120) property line of Boeing Airplane Co., (121) Oliver St., (122) Hamilton Rd., (123) Hillside Ave., (124) 13th St., (125) Meridian Ave., (126) 15th St., (127) Clarence Ave.

TOPEKA URBANIZED AREA

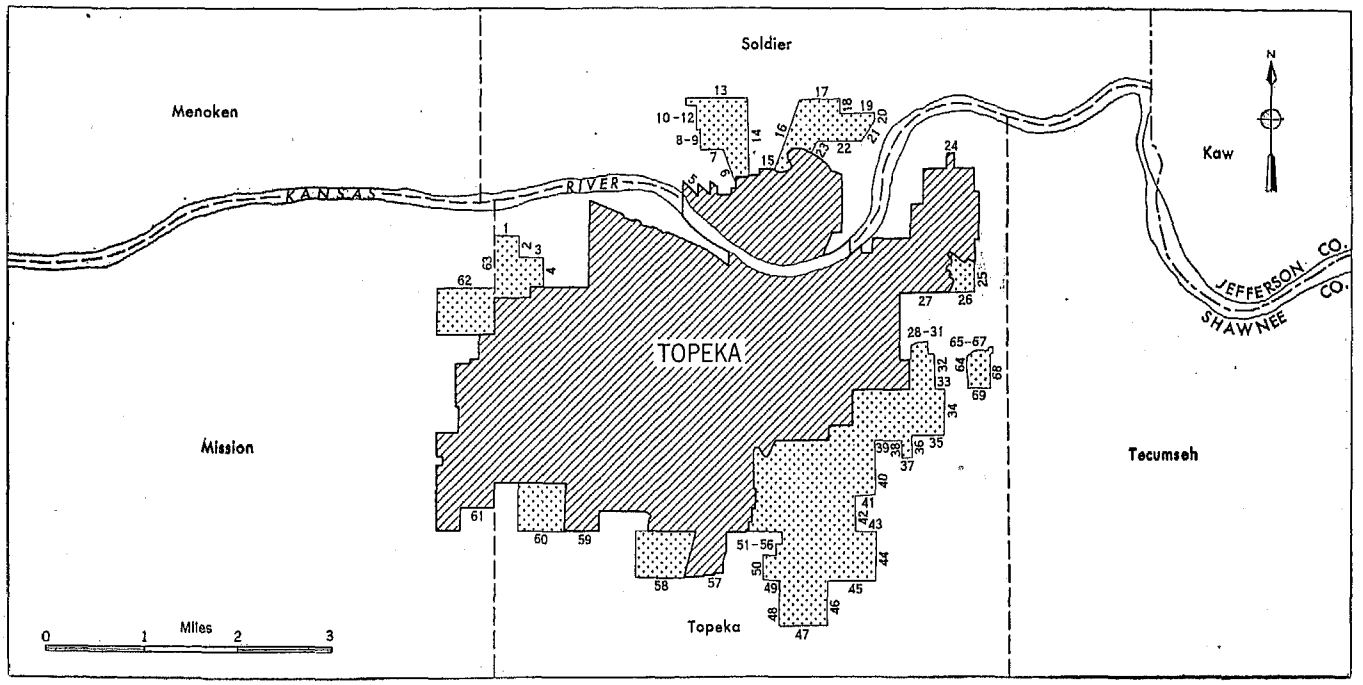

Incorporated parts

Unincorporated parts

12 Numbered boundary segments

State line

County line

Minor civil division line

WICHITA URBANIZED AREA

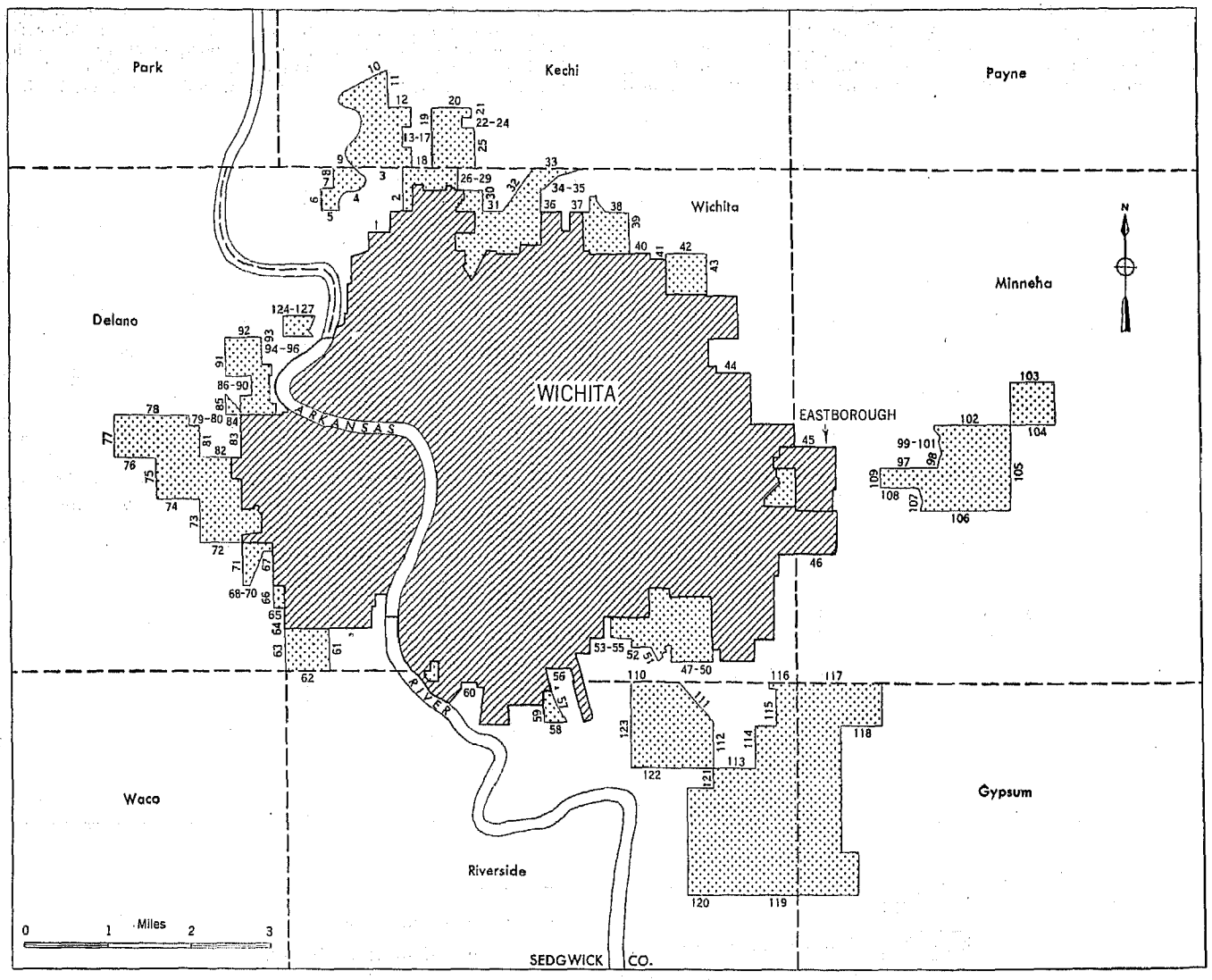

Incorporated parts

Unincorporated parts

12 Numbered boundary segments

State line

County line

Minor civil division line

NUMBER OF INHABITANTS

Kentucky

LIST OF TABLES

[Page numbers listed here omit the State prefix number which appears as part of the page number for each page. The prefix for this State is 17]

Table	Page
1.—Population of Kentucky, urban and rural: 1790 to 1950	4
2.—Population in groups of places according to size: 1950	4
3.—Population in groups of places according to size: 1900 to 1950	5
4.—Population of cities of 10,000 or more from earliest census to 1950	6
5.—Area and population of counties, urban and rural: 1930 to 1950	7
6.—Population of counties by minor civil divisions: 1930 to 1950	9
7.—Population of all incorporated places and of unincorporated places of 1,000 or more: 1950 and 1940	15
8.—Population of incorporated places of 5,000 or more, by wards: 1950	17
9.—Population of urbanized areas: 1950	17

966066—52——2

KENTUCKY—WESTERN PART

MINOR CIVIL DIVISIONS—MAGISTERIAL DISTRICTS

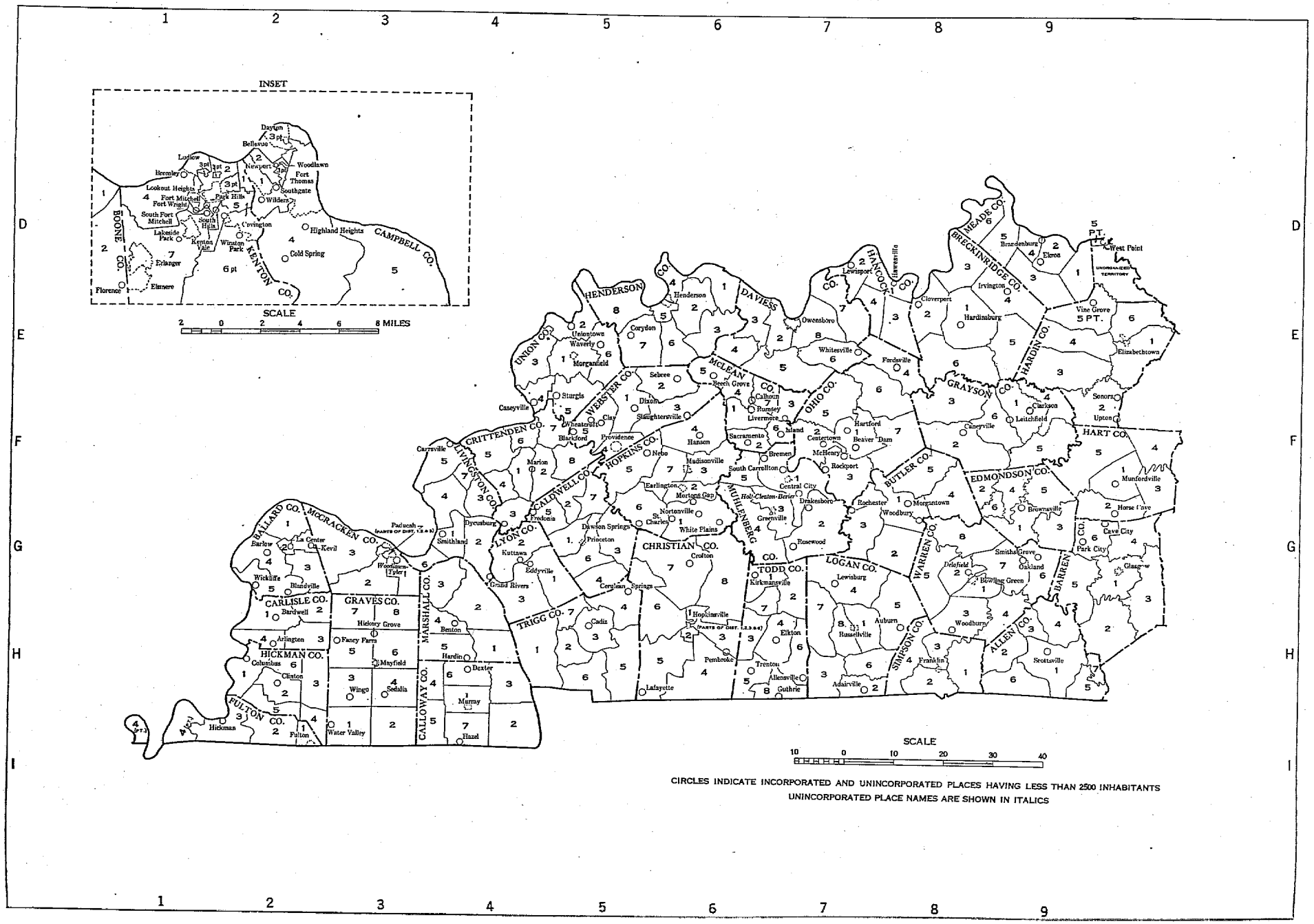

Large-scale copies of this map may be purchased from Superintendent of Documents, U. S. Government Printing Office, Washington 25, D. C.

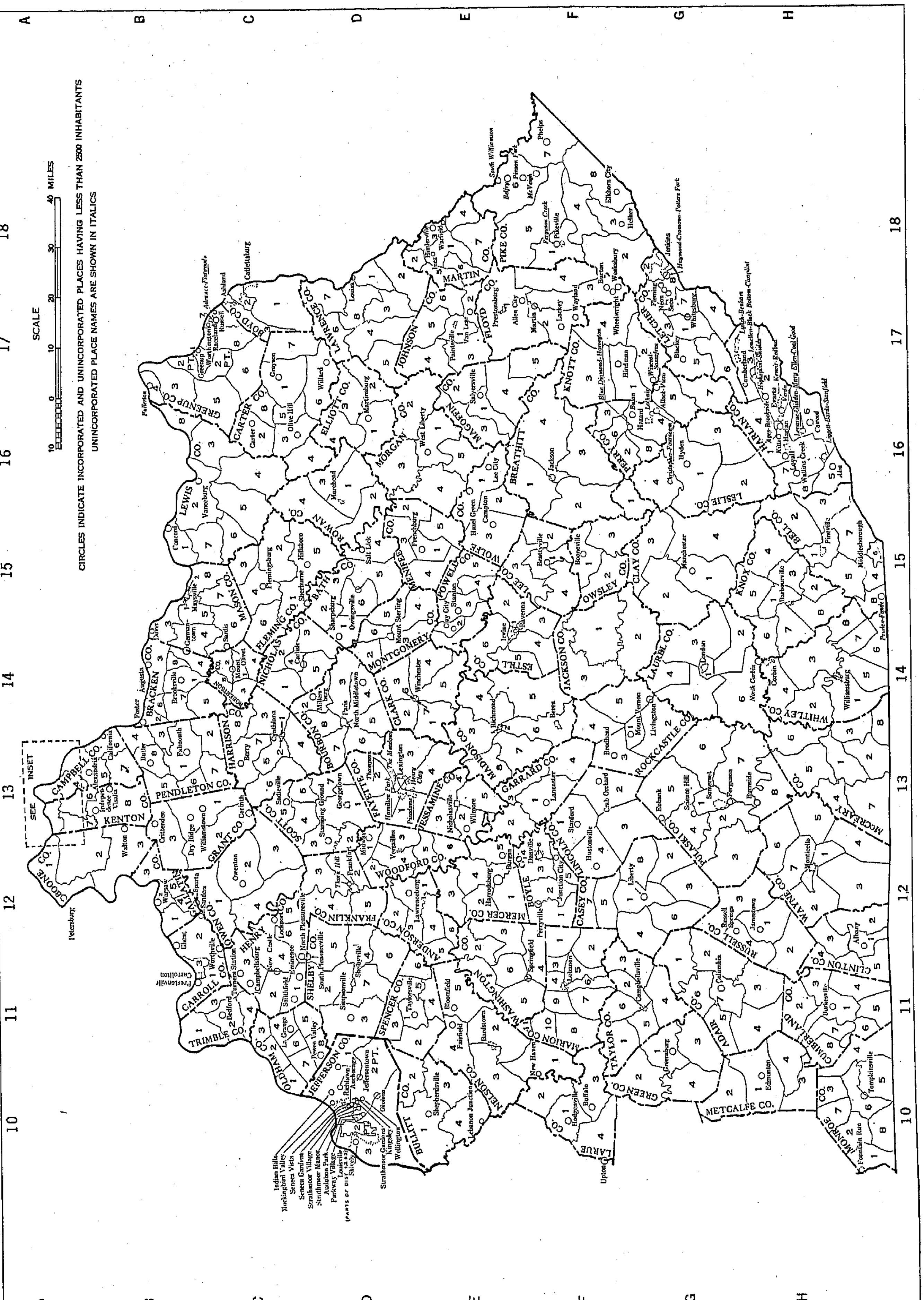
KENTUCKY—EASTERN PART
MINOR CIVIL DIVISIONS—MAGISTERIAL DISTRICTS
SCALE
10 0 10 20 30 40 MILES
CIRCLES INDICATE INCORPORATED AND UNINCORPORATED PLACES HAVING LESS THAN 2500 INHABITANTS
UNINCORPORATED PLACE NAMES ARE SHOWN IN ITALICS
SEE INSET

Table 1.—POPULATION OF KENTUCKY, URBAN AND RURAL: 1790 TO 1950

[For description of new and old urban definitions, see text. Minus sign (—) denotes decrease. Percent not shown where base is less than 100]

Census date	The State			Urban territory				Rural territory			Percent of total	
	Population	Increase over preceding census		Number of urban places [1]	Population	Increase over preceding census		Population	Increase over preceding census		Urban	Rural
		Number	Percent			Number	Percent		Number	Percent		
New urban definition, 1950 (Apr. 1)	2,944,806	99,179	3.5	74	[2] 1,084,070			1,860,736			36.8	63.2
Old urban definition:												
1950 (Apr. 1)	2,944,806	99,179	3.5	68	985,739	136,412	16.1	1,959,067	—37,233	—1.9	33.5	66.5
1940 (Apr. 1)	2,845,627	231,038	8.8	56	849,327	50,301	6.3	1,996,300	180,737	10.0	29.8	70.2
1930 (Apr. 1)	2,614,589	197,959	8.2	53	799,026	165,483	26.1	1,815,563	32,476	1.8	30.6	69.4
1920 (Jan. 1)	2,416,630	126,725	5.5	51	633,543	78,101	14.1	1,783,087	48,624	2.8	26.2	73.8
1910 (Apr. 15)	2,289,905	142,731	6.6	40	555,442	87,774	18.8	1,734,463	54,957	3.3	24.3	75.7
1900 (June 1)	2,147,174	288,539	15.5	34	467,668	110,955	31.1	1,679,506	177,584	11.8	21.8	78.2
1890 (June 1)	1,858,635	209,945	12.7	26	356,713	106,790	42.7	1,501,922	103,155	7.4	19.2	80.8
1880 (June 1)	1,648,690	327,679	24.8	17	249,923	54,027	27.6	1,398,767	273,652	24.3	15.2	84.8
1870 (June 1)	1,321,011	165,327	14.3	14	195,896	75,272	62.4	1,125,115	90,055	8.7	14.8	85.2
1860 (June 1)	1,155,684	173,279	17.6	8	120,624	46,820	63.4	1,035,060	126,459	13.9	10.4	89.6
1850 (June 1)	982,405	202,577	26.0	6	73,804	42,856	138.5	908,601	159,721	21.3	7.5	92.5
1840 (June 1)	779,828	91,911	13.4	3	30,948	14,581	89.1	748,880	77,330	11.5	4.0	96.0
1830 (June 1)	687,917	123,600	21.9	2	16,367	7,076	76.2	671,550	116,524	21.0	2.4	97.6
1820 (Aug. 7)	564,317	157,806	38.8	2	9,291	4,965	114.8	555,026	152,841	38.0	1.6	98.4
1810 (Aug. 6)	406,511	185,556	84.0	1	4,326	4,326		402,185	181,230	82.0	1.1	98.9
1800 (Aug. 4)	220,955	147,278	199.9					220,955	147,278	199.9		100.0
1790 (Aug. 2)	[3] 73,677							73,677				100.0

[1] According to the new urban definition, the urban population comprises persons residing in urban territory but not necessarily in an urban place, which is defined as an incorporated place of 2,500 or more, or an unincorporated place of 2,500 or more located outside an urbanized area. Under the old definition, incorporated places of 2,500 or more and places urban under special rule are classified as urban places. There were no places urban under special rule in Kentucky.

[2] Includes 67,182 persons in urban territory outside of urban places.

[3] Population of that part of Virginia taken to form Kentucky in 1792.

Table 2.—POPULATION IN GROUPS OF PLACES ACCORDING TO SIZE: 1950

Type of area and size of place	Number of places	Population	Percent of total population	Percent of total
The State		2,944,806	100.0	
Urban, total	(1)	1,084,070	36.8	100.0
Within urbanized areas		608,668	20.7	56.1
Central cities, total	2	400,260	13.6	36.9
Cities of 250,000 to 500,000	1	369,129	12.5	34.1
Cities of 100,000 to 250,000				
Cities of 50,000 to 100,000				
Cities under 50,000	1	31,131	1.1	2.9
Urban fringes, total		208,408	7.1	19.2
Incorporated places of 2,500 or more	9	141,226	4.8	13.0
Incorporated places of 50,000 to 100,000	1	64,452	2.2	5.9
Incorporated places of 25,000 to 50,000	1	31,044	1.1	2.9
Incorporated places of 10,000 to 25,000	1	10,870	0.4	1.0
Incorporated places of 5,000 to 10,000	3	24,391	0.8	2.2
Incorporated places of 2,500 to 5,000	3	10,469	0.4	1.0
Incorporated places under 2,500	23	20,596	0.7	1.9
Incorporated places of 2,000 to 2,500	1	2,401	0.1	0.2
Incorporated places of 1,500 to 2,000	4	6,943	0.2	0.6
Incorporated places of 1,000 to 1,500	2	2,037	0.1	0.2
Incorporated places under 1,000	16	9,215	0.3	0.9
Unincorporated territory		46,586	1.6	4.3
Urban, total—Con.				
Outside urbanized areas	63	475,402	16.1	43.9
Places of 50,000 or more	1	55,534	1.9	5.1
Places of 25,000 to 50,000	2	66,479	2.3	6.1
Places of 10,000 to 25,000	7	95,508	3.2	8.8
Places of 5,000 to 10,000	20	138,082	4.7	12.7
Places of 2,500 to 5,000	33	119,799	4.1	11.1
Rural, total		1,860,736	63.2	100.0
Places under 2,500	273	230,975	7.8	12.4
Places of 2,000 to 2,500	15	33,341	1.1	1.8
Places of 1,500 to 2,000	27	45,232	1.5	2.4
Places of 1,000 to 1,500	62	76,743	2.6	4.1
Places under 1,000	169	75,659	2.6	4.1
Other rural territory		1,629,761	55.3	87.6
Urbanized areas, total	3	608,668	20.7	100.0
Areas of 500,000 to 1,000,000	1	146,490	5.0	24.1
Areas of 250,000 to 500,000	1	419,183	14.2	68.9
Areas of 100,000 to 250,000	1	42,995	1.5	7.1
Areas of 50,000 to 100,000				

[1] There were 74 places of 2,500 or more.

Table 3.—POPULATION IN GROUPS OF PLACES ACCORDING TO SIZE: 1900 TO 1950

Subject and class of place	1950 New urban definition	1950 Old urban definition	1940	1930	1920	1910	1900
NUMBER OF PLACES							
Urban territory	97	68	56	53	51	40	34
Places of 2,500 or more	74	68	56	53	51	40	34
Places of 250,000 to 500,000	1	1	1	1			
Places of 100,000 to 250,000					1	1	1
Places of 50,000 to 100,000	2	2	1	1	1	1	
Places of 25,000 to 50,000	4	4	5	4	2	2	3
Places of 10,000 to 25,000	8	8	6	7	4	4	3
Places of 5,000 to 10,000	23	20	17	16	14	12	8
Places of 2,500 to 5,000	36	33	26	24	20	20	19
Places under 2,500	23						
Rural territory	273	265	267	316	339	355	318
Places of 1,000 to 2,500	104	80	82	74	60	59	48
Places under 1,000	169	185	185	242	279	296	270
Cumulative summary:							
Places of 250,000 or more	1	1	1	1			
Places of 100,000 or more	1	1	1	1	1	1	1
Places of 50,000 or more	3	3	2	2	2	2	1
Places of 25,000 or more	7	7	7	6	4	4	4
Places of 10,000 or more	15	15	13	13	8	8	7
Places of 5,000 or more	38	35	30	29	22	20	15
Places of 2,500 or more	74	68	56	53	51	40	34
POPULATION							
Urban territory	1,084,070	985,739	849,327	799,026	633,543	555,442	467,668
Places of 2,500 or more	1,016,888	985,739	849,327	799,026	633,543	555,442	467,668
Places of 250,000 to 500,000	369,129	369,129	319,077	307,745			
Places of 100,000 to 250,000					234,891	223,928	204,731
Places of 50,000 to 100,000	119,986	119,986	62,018	65,252	57,121	53,270	
Places of 25,000 to 50,000	128,654	128,654	173,482	138,095	70,851	65,408	97,608
Places of 10,000 to 25,000	106,378	106,378	73,772	89,511	69,057	60,688	42,907
Places of 5,000 to 10,000	162,473	141,065	123,263	112,451	100,317	84,079	56,616
Places of 2,500 to 5,000	130,208	120,527	97,715	85,972	101,306	68,069	65,806
Other urban territory	67,182						
Rural territory	1,860,736	1,959,067	1,996,300	1,815,563	1,783,087	1,734,463	1,679,506
Places of 1,000 to 2,500	155,316	123,494	130,517	117,656	92,827	85,845	71,243
Places under 1,000	75,659	84,874	85,922	97,497	104,724	103,027	96,317
Other rural territory	1,629,761	1,750,699	1,779,861	1,600,410	1,585,536	1,545,591	1,511,946
Cumulative summary:							
Places of 250,000 or more	369,129	369,129	319,077	307,745			
Places of 100,000 or more	369,129	369,129	319,077	307,745	234,891	223,928	204,731
Places of 50,000 or more	489,115	489,115	381,095	372,997	292,012	277,198	204,731
Places of 25,000 or more	617,769	617,769	554,577	511,092	362,863	342,606	302,339
Places of 10,000 or more	724,147	724,147	628,349	600,603	431,920	403,294	345,246
Places of 5,000 or more	886,620	865,212	751,612	713,054	532,237	487,373	401,862
Places of 2,500 or more	1,016,888	985,739	849,327	799,026	633,543	555,442	467,668
PERCENT OF TOTAL POPULATION							
Urban territory	36.8	33.5	29.8	30.6	26.2	24.3	21.8
Places of 2,500 or more	34.5	33.5	29.8	30.6	26.2	24.3	21.8
Places of 250,000 to 500,000	12.5	12.5	11.2	11.8			
Places of 100,000 to 250,000					9.7	9.8	9.5
Places of 50,000 to 100,000	4.1	4.1	2.2	2.5	2.4	2.3	
Places of 25,000 to 50,000	4.4	4.4	6.1	5.3	2.9	2.9	4.5
Places of 10,000 to 25,000	3.6	3.6	2.6	3.4	2.9	2.7	2.0
Places of 5,000 to 10,000	5.5	4.8	4.3	4.3	4.2	3.7	2.6
Places of 2,500 to 5,000	4.4	4.1	3.4	3.3	4.2	3.0	3.1
Other urban territory	2.3						
Rural territory	63.2	66.5	70.2	69.4	73.8	75.7	78.2
Places of 1,000 to 2,500	5.3	4.2	4.6	4.5	3.8	3.7	3.3
Places under 1,000	2.6	2.9	3.0	3.7	4.3	4.5	4.5
Other rural territory	55.3	59.5	62.5	61.2	65.6	67.5	70.4
Cumulative summary:							
Places of 250,000 or more	12.5	12.5	11.2	11.8			
Places of 100,000 or more	12.5	12.5	11.2	11.8	9.7	9.8	9.5
Places of 50,000 or more	16.6	16.6	13.4	14.3	12.1	12.1	9.5
Places of 25,000 or more	21.0	21.0	19.5	19.5	15.0	15.0	14.1
Places of 10,000 or more	24.6	24.6	22.0	23.0	17.9	17.6	16.1
Places of 5,000 or more	30.1	29.4	26.4	27.3	22.0	21.3	18.7
Places of 2,500 or more	34.5	33.5	29.8	30.6	26.2	24.3	21.8

966066—52——3

Table 4.—POPULATION OF CITIES OF 10,000 OR MORE FROM EARLIEST CENSUS TO 1950

[Minus sign (–) denotes decrease]

City and census year	Population	Increase over preceding census	
		Number	Percent
Ashland:			
1950	31,131	1,594	5.4
1940	29,537	463	1.6
1930	29,074	14,345	97.4
1920	14,729	6,041	69.5
1910	8,688	1,888	27.8
1900	6,800	2,605	62.1
1890	4,195	915	27.9
1880	3,280	1,821	124.3
1870	1,459		
Bowling Green:			
1950	18,347	3,762	25.8
1940	14,585	2,237	18.1
1930	12,348	2,710	28.1
1920	9,638	465	5.1
1910	9,173	947	11.5
1900	8,226	423	5.4
1890	7,803	2,689	52.6
1880	5,114	540	11.8
1870	4,574		
Covington:			
1950	64,452	2,434	3.9
1940	62,018	–3,234	–5.0
1930	65,252	8,131	14.2
1920	57,121	3,851	7.2
1910	53,270	10,332	24.1
1900	42,938	5,567	14.9
1890	37,371	7,651	25.7
1880	29,720	5,215	21.3
1870	24,505	8,034	48.8
1860	16,471	7,063	75.1
1850	9,408	7,382	364.4
1840	2,026	1,283	172.7
1830	743		
Fort Thomas:			
1950	10,870	–164	–1.5
1940	11,034	1,026	10.3
1930	10,008	4,980	99.0
1920	5,028		
Frankfort:			
1950	11,916	424	3.7
1940	11,492	–134	–1.2
1930	11,626	1,821	18.6
1920	9,805	–660	–6.3
1910	10,465	978	10.3
1900	9,487	1,595	20.2
1890	7,892	934	13.4
1880	6,958	1,562	28.9
1870	5,396	1,694	45.8
1860	3,702	394	11.9
1850	3,308	1,391	72.6
1840	1,917	235	14.0
1830	1,682	3	0.2
1820	1,679	580	52.8
1810	1,099	471	75.0
1800	628		
Henderson:			
1950	16,837	3,677	27.9
1940	13,160	1,492	12.8
1930	11,668	–501	–4.1
1920	12,169	717	6.3
1910	11,452	1,180	11.5
1900	10,272	1,437	16.3
1890	8,835	3,470	64.7
1880	5,365	1,194	28.6
1870	4,171		
1860	(1)		
1850	1,775		
Hopkinsville:			
1950	12,526	802	6.8
1940	11,724	978	9.1
1930	10,746	1,050	10.8
1920	9,696	277	2.9
1910	9,419	2,139	29.4
1900	7,280	1,447	24.8
1890	5,833	1,604	37.9
1880	4,229	1,093	34.9
1870	3,136	847	37.0
1860	2,289		
Lexington:			
1950	55,534	6,230	12.6
1940	49,304	3,568	7.8
1930	45,736	4,202	10.1
1920	41,534	6,435	18.3
1910	35,099	8,730	33.1
1900	26,369	4,802	22.3
1890	21,567	4,911	29.5
1880	16,656	1,855	12.5
1870	14,801	5,480	58.8
1860	9,321	1,162	14.2
1850	[2] 8,159	1,162	16.6
1840	6,997	971	16.1
1830	6,026	747	14.2
1820	5,279	953	22.0
1810	4,326	2,531	141.0
1800	1,795	961	115.2
1790	834		
Louisville:			
1950	369,129	50,052	15.7
1940	319,077	11,332	3.7
1930	307,745	72,854	31.0
1920	234,891	10,963	4.9
1910	223,928	19,197	9.4
1900	204,731	43,602	27.1
1890	161,129	37,371	30.2
1880	123,758	23,005	22.8
1870	100,753	32,720	48.1
1860	68,033	24,839	57.5
1850	43,194	21,984	103.6
1840	21,210	10,869	105.1
1830	10,341	6,329	157.8
1820	4,012	2,655	195.7
1810	1,357	998	278.0
1800	359	159	79.5
1790	200		
Madisonville:			
1950	11,132	2,923	35.6
1940	8,209	1,301	18.8
1930	6,908	1,878	37.3
1920	5,030	64	1.3
1910	4,966	1,338	36.9
1900	3,628	1,416	64.0
1890	2,212	668	43.3
1880	1,544	522	51.1
1870	1,022	420	69.8
1860	602		
1850	(1)		
1840	51	–61	–54.5
1830	112		
1820	(1)		
1810	37		
Middlesborough:			
1950	14,482	2,705	23.0
1940	11,777	1,427	13.8
1930	10,350	2,309	28.7
Middlesborough—Con.			
1920	8,041	736	10.1
1910	7,305	3,143	75.5
1900	4,162	891	27.2
1890	3,271		
Newport:			
1950	31,044	413	1.3
1940	30,631	887	3.0
1930	29,744	427	1.5
1920	29,317	–992	–3.3
1910	30,309	2,008	7.1
1900	28,301	3,383	13.6
1890	24,918	4,485	21.9
1880	20,433	5,346	35.4
1870	15,087	5,041	50.2
1860	10,046	4,151	70.4
1850	5,895		
1840	(1)		
1830	715		
1820	(1)		
1810	413	307	289.6
1800	106		
Owensboro:			
1950	33,651	3,406	11.3
1940	30,245	7,480	32.9
1930	22,765	5,341	30.7
1920	17,424	1,413	8.8
1910	16,011	2,822	21.4
1900	13,189	3,352	34.1
1890	9,837	3,606	57.9
1880	6,231	2,794	81.3
1870	3,437	1,129	48.9
1860	2,308	1,093	90.0
1850	1,215		
1840	(1)		
1830	229		
Paducah:			
1950	32,828	–937	–2.8
1940	33,765	224	0.7
1930	33,541	8,806	35.6
1920	24,735	1,975	8.7
1910	22,760	3,314	17.0
1900	19,446	6,649	52.0
1890	12,797	4,761	59.2
1880	8,036	1,170	17.0
1870	6,866	2,276	49.6
1860	4,590	2,162	89.0
1850	2,428		
1840	(1)		
1830	105		
Richmond:			
1950	10,268	2,933	40.0
1940	7,335	840	12.9
1930	6,495	873	15.5
1920	5,622	282	5.3
1910	5,340	687	14.8
1900	4,653	–420	–8.3
1890	5,073	2,164	74.4
1880	2,909	1,280	78.6
1870	1,629	784	92.8
1860	845	434	105.6
1850	411	–411	–50.0
1840	822	–125	–13.2
1830	947		
1820	(1)		
1810	366	256	232.7
1800	110		

[1] Not returned separately.
[2] Estimated.

Table 5.—AREA AND POPULATION OF COUNTIES, URBAN AND RURAL: 1930 TO 1950

[Figures in italics are shown only for those counties where change in definition affects urban and rural classification. Minus sign (—) denotes decrease. Percent not shown where less than 0.1 or where base is less than 100]

County	Map reference (see p. 17-2)	Land area in square miles, 1950	Total population						Urban population			Rural population			Percent urban	
			1950		1940	1930	Percent increase		1950	1940	Percent increase	1950	1940	Percent increase	1950	1940
			Total	Per square mile			1940 to 1950	1930 to 1940								
The State		39,864	2,944,806	73.9	2,845,627	2,614,589	3.5	8.8	1,084,070			1,860,736			36.8	
Old urban definition									*985,739*	*849,327*	*16.1*	*1,959,067*	*1,996,300*	*—1.9*	*33.5*	*29.8*
Adair	G-11	393	17,603	44.8	18,566	16,401	—5.2	13.2				17,603	18,566	—5.2		
Allen	H-9	364	13,787	37.9	15,496	15,180	—11.0	2.1				13,787	15,496	—11.0		
Anderson	D-12	206	8,984	43.6	8,936	8,494	0.5	5.2				8,984	8,936	0.5		
Ballard	G-2	259	8,545	33.0	9,480	9,910	—9.9	—4.3				8,545	9,480	—9.9		
Barren	G-9	486	28,461	58.6	27,559	25,844	3.3	6.6	7,025	5,815	20.8	21,436	21,744	—1.4	24.7	21.1
Bath	C-15	287	10,410	36.3	11,451	11,075	—9.1	3.4				10,410	11,451	—9.1		
Bell	H-15	370	47,602	128.7	43,812	38,747	8.7	13.1	18,372	15,659	17.3	29,230	28,153	3.8	38.6	35.7
Boone	A-12	252	13,015	51.6	10,820	9,595	20.3	12.8				13,015	10,820	20.3		
Bourbon	D-13	300	17,752	59.2	17,932	18,060	—1.0	—0.7	6,912	6,697	3.2	10,840	11,235	—3.5	38.9	37.3
Boyd	C-17	159	49,949	314.1	45,938	43,849	8.7	4.8	39,321			10,628			78.7	
Old urban definition									*35,881*	*34,061*	*5.3*	*14,068*	*11,877*	*18.4*	*71.8*	*74.1*
Boyle	E-12	182	20,532	112.8	17,075	16,282	20.2	4.9	8,686	6,734	29.0	11,846	10,341	14.6	42.3	39.4
Bracken	B-14	206	8,424	40.9	9,389	9,616	—10.3	—2.4				8,424	9,389	—10.3		
Breathitt	E-16	494	19,964	40.4	23,946	21,143	—16.6	13.3				19,964	23,946	—16.6		
Breckinridge	D-8	566	15,528	27.4	17,744	17,368	—12.5	2.2				15,528	17,744	—12.5		
Bullitt	D-10	300	11,349	37.8	9,511	8,868	19.3	7.3				11,349	9,511	19.3		
Butler	F-8	443	11,309	25.5	14,371	12,620	—21.3	13.9				11,309	14,371	—21.3		
Caldwell	G-5	357	13,199	37.0	14,499	13,781	—9.0	5.2	5,388	5,389		7,811	9,110	—14.3	40.8	37.2
Calloway	H-4	381	20,147	52.9	19,041	17,662	5.8	7.8	6,035	3,773	60.0	14,112	15,268	—7.6	30.0	19.8
Campbell	A-13	151	76,196	504.6	71,918	73,391	5.9	—2.0	64,187			12,009			84.2	
Old urban definition									*59,931*	*58,785*	*1.9*	*16,265*	*13,133*	*23.8*	*78.7*	*81.7*
Carlisle	H-2	196	6,206	31.7	7,650	7,363	—18.9	3.9				6,206	7,650	—18.9		
Carroll	B-11	131	8,517	65.0	8,657	8,155	—1.6	6.2	3,226	2,910	10.9	5,291	5,747	—7.9	37.9	33.6
Carter	C-16	402	22,559	56.1	25,545	23,839	—11.7	7.2				22,559	25,545	—11.7		
Casey	F-12	435	17,446	40.1	19,962	16,747	—12.6	19.2				17,446	19,962	—12.6		
Christian	G-6	726	42,359	58.3	36,129	34,283	17.2	5.4	12,526	11,724	6.8	29,833	24,405	22.2	29.6	32.5
Clark	D-14	259	18,898	73.0	17,988	17,640	5.1	2.0	9,226	8,594	7.4	9,672	9,394	3.0	48.8	47.8
Clay	G-15	474	23,116	48.8	23,901	18,526	—3.3	29.0				23,116	23,901	—3.3		
Clinton	H-11	191	10,605	55.5	10,279	9,004	3.2	14.2				10,605	10,279	3.2		
Crittenden	F-4	365	10,818	29.6	12,115	11,931	—10.7	1.5				10,818	12,115	—10.7		
Cumberland	H-11	307	9,309	30.3	11,923	10,204	—21.9	16.8				9,309	11,923	—21.9		
Daviess	E-6	466	57,241	122.8	52,335	43,779	9.4	19.5	33,651	30,245	11.3	23,590	22,090	6.8	58.8	57.8
Edmonson	F-9	304	9,376	30.8	11,344	11,475	—17.3	—1.1				9,376	11,344	—17.3		
Elliott	D-16	240	7,085	29.5	8,713	7,571	—18.7	15.1				7,085	8,713	—18.7		
Estill	E-14	260	14,677	56.5	17,978	17,079	—18.4	5.3	3,259	3,631	—10.2	11,418	14,347	—20.4	22.2	20.2
Fayette	D-13	280	100,746	359.8	78,899	68,543	27.7	15.1	75,311			25,435			74.8	
Old urban definition									*55,534*	*49,304*	*12.6*	*45,212*	*29,595*	*52.8*	*55.1*	*62.5*
Fleming	C-14	350	11,962	34.2	13,327	12,931	—10.2	3.1				11,962	13,327	—10.2		
Floyd	E-17	402	53,500	133.1	52,986	41,942	1.0	26.3	3,585			49,915	52,986	—5.8	6.7	
Franklin	D-12	211	25,933	122.9	23,308	21,064	11.3	10.7	11,916	11,492	3.7	14,017	11,816	18.6	45.9	49.3
Fulton	I-2	205	13,668	66.7	15,413	14,927	—11.3	3.3	3,224	3,308	—2.5	10,444	12,105	—13.7	23.6	21.5
Gallatin	B-12	100	3,969	39.7	4,307	4,437	—7.8	—2.9				3,969	4,307	—7.8		
Garrard	E-13	236	11,029	46.7	11,910	11,562	—7.4	3.0				11,029	11,910	—7.4		
Grant	C-13	250	9,809	39.2	9,876	9,876	—0.7					9,809	9,876	—0.7		
Graves	H-3	560	31,364	56.0	31,763	30,778	—1.3	3.2	8,990	8,619	4.3	22,374	23,144	—3.3	28.7	27.1
Grayson	E-8	514	17,063	33.2	17,562	17,055	—2.8	3.0				17,063	17,562	—2.8		
Green	F-10	282	11,261	39.9	12,321	11,401	—8.6	8.1				11,261	12,321	—8.6		
Greenup	B-16	350	24,887	71.1	24,917	24,554	—0.1	1.5	3,674			21,213			14.8	
Old urban definition												*24,887*	*24,917*	*—0.1*		
Hancock	D-7	187	6,009	32.1	6,807	6,147	—11.7	10.7				6,009	6,807	—11.7		
Hardin	E-9	616	50,312	81.7	29,108	20,913	72.8	39.2	5,807	3,667	58.4	44,505	25,441	74.9	11.5	12.6
Harlan	H-16	469	71,751	153.0	75,275	64,557	—4.7	16.6	20,407			51,344			28.4	
Old urban definition									*9,035*	*9,271*	*—2.5*	*62,716*	*66,004*	*—5.0*	*12.6*	*12.3*
Harrison	C-13	308	13,736	44.6	15,124	14,859	—9.2	1.8	4,847	4,840	0.1	8,889	10,284	—13.6	35.3	32.0
Hart	F-9	425	15,321	36.0	17,239	16,169	—11.1	6.6				15,321	17,239	—11.1		
Henderson	E-5	440	30,715	69.8	27,020	26,295	13.7	2.8	16,837	13,160	27.9	13,878	13,860	0.1	54.8	48.7
Henry	C-11	289	11,394	39.4	12,220	12,564	—6.8	—2.7				11,394	12,220	—6.8		
Hickman	H-2	248	7,778	31.4	9,142	8,725	—14.9	4.8				7,778	9,142	—14.9		
Hopkins	F-5	555	38,815	69.9	37,789	37,449	2.7	0.9	13,885	13,627	1.9	24,930	24,162	3.2	35.8	36.1
Jackson	F-14	337	13,101	38.9	16,339	10,467	—19.8	56.1				13,101	16,339	—19.8		
Jefferson	C-10	375	484,615	1,292.3	385,392	355,350	25.7	8.5	419,183			65,432			86.5	
Old urban definition									*369,129*	*319,077*	*15.7*	*115,486*	*66,315*	*74.1*	*76.2*	*82.8*
Jessamine	D-13	177	12,458	70.4	12,174	12,431	2.3	—2.1	3,406	3,192	6.7	9,052	8,982	0.8	27.3	26.2
Johnson	D-17	264	23,846	90.3	25,771	22,908	—7.5	12.2	4,309			19,537	25,771	—24.2	18.1	
Kenton	B-13	165	104,254	631.8	93,139	93,534	11.9	—0.4	89,480			14,774			85.8	
Old urban definition									*83,722*	*71,088*	*17.8*	*20,532*	*22,051*	*—6.9*	*80.3*	*76.3*
Knott	F-17	356	20,320	57.1	20,007	15,230	1.6	31.4				20,320	20,007	1.6		
Knox	H-15	373	30,409	81.5	31,029	26,266	—2.0	18.1	4,530	1,575	187.6	25,879	29,454	—12.1	14.9	5.1
Larue	F-10	260	9,956	38.3	9,622	9,093	3.5	5.8				9,956	9,622	3.5		
Laurel	G-14	443	25,797	58.2	25,640	21,109	0.6	21.5	3,426			22,371	25,640	—12.7	13.3	
Lawrence	D-17	425	14,418	33.9	17,275	16,713	—16.5	3.4				14,418	17,275	—16.5		

Table 5.—AREA AND POPULATION OF COUNTIES, URBAN AND RURAL: 1930 TO 1950—Con.

County	Map reference (see p. 17-2)	Land area in square miles, 1950	Total population						Urban population			Rural population			Percent urban	
			1950		1940	1930	Percent increase		1950	1940	Percent increase	1950	1940	Percent increase	1950	1940
			Total	Per square mile			1940 to 1950	1930 to 1940								
Lee	E-15	210	8,739	41.6	10,860	9,729	−19.5	11.6				8,739	10,860	−19.5		
Leslie	G-16	412	15,537	37.7	14,981	10,765	3.7	39.2				15,537	14,981	3.7		
Letcher	G-17	339	39,522	116.6	40,592	35,702	−2.6	13.7	6,921	9,428	−26.6	32,601	31,164	4.6	17.5	23.2
Lewis	B-16	485	13,520	27.9	15,686	14,315	−13.8	9.6				13,520	15,686	−13.8		
Lincoln	F-12	340	18,668	54.9	19,859	17,687	−6.0	12.3				18,668	19,859	−6.0		
Livingston	F-4	317	7,184	22.7	9,127	8,608	−21.3	6.0				7,184	9,127	−21.3		
Logan	G-7	563	22,335	39.7	23,345	21,875	−4.3	6.7	4,529	3,983	13.7	17,806	19,362	−8.0	20.3	17.1
Lyon	G-4	254	6,853	27.0	9,067	8,530	−24.4	6.3				6,853	9,067	−24.4		
McCracken	G-3	251	49,137	195.8	48,534	46,271	1.2	4.9	32,828	33,765	−2.8	16,309	14,769	10.4	66.8	69.6
McCreary	H-13	408	16,660	40.8	16,451	14,627	1.3	12.5				16,660	16,451	1.3		
McLean	E-6	257	10,021	39.0	11,446	11,072	−12.4	3.4				10,021	11,446	−12.4		
Madison	E-13	446	31,179	69.9	28,541	27,621	9.2	3.3	13,640	7,335	86.0	17,539	21,206	−17.3	43.7	25.7
Magoffin	E-16	303	13,839	45.7	17,490	15,719	−20.9	11.3				13,839	17,490	−20.9		
Marion	F-11	343	17,212	50.2	16,913	15,499	1.8	9.1	4,640	3,786	22.6	12,572	13,127	−4.2	27.0	22.4
Marshall	G-3	303	13,387	44.2	16,602	12,889	−19.4	28.8				13,387	16,602	−19.4		
Martin	E-18	231	11,677	50.5	10,970	8,584	6.4	27.8				11,677	10,970	6.4		
Mason	C-15	239	18,486	77.3	19,066	18,862	−3.0	1.1	8,632	6,572	31.3	9,854	12,494	−21.1	46.7	34.5
Meade	D-8	308	9,422	30.6	8,827	8,042	6.7	9.8				9,422	8,827	6.7		
Menifee	D-15	210	4,798	22.8	5,691	4,958	−15.7	14.8				4,798	5,691	−15.7		
Mercer	E-12	256	14,643	57.2	14,629	14,471	0.1	1.1	5,262	4,673	12.6	9,381	9,956	−5.8	35.9	31.9
Metcalfe	G-10	296	9,851	33.3	10,853	9,373	−9.2	15.8				9,851	10,853	−9.2		
Monroe	H-10	334	13,770	41.2	14,070	13,077	−2.1	7.6				13,770	14,070	−2.1		
Montgomery	D-14	204	13,025	63.8	12,280	11,660	6.1	5.3	5,294	4,782	10.7	7,731	7,498	3.1	40.6	38.9
Morgan	D-16	360	13,624	36.9	16,827	15,130	−19.0	11.2				13,624	16,827	−19.0		
Muhlenberg	G-6	482	32,501	67.4	37,554	37,784	−13.5	−0.6	6,771	4,199	61.3	25,730	33,355	−22.9	20.8	11.2
Nelson	E-10	437	19,521	44.7	18,004	16,551	8.4	8.8	4,154	3,152	31.8	15,367	14,852	3.5	21.3	17.5
Nicholas	C-14	204	7,532	36.9	8,617	8,571	−12.6	0.5				7,532	8,617	−12.6		
Ohio	F-7	590	20,840	35.0	24,421	24,469	−14.7	−0.2				20,840	24,421	−14.7		
Oldham	C-11	184	11,018	59.9	10,716	7,402	2.8	44.8				11,018	10,716	2.8		
Owen	C-12	351	9,755	27.8	10,942	10,710	−10.8	2.2				9,755	10,942	−10.8		
Owsley	F-15	197	7,324	37.2	8,957	7,223	−18.2	24.0				7,324	8,957	−18.2		
Pendleton	B-13	279	9,610	34.4	10,392	10,876	−7.5	−4.5				9,610	10,392	−7.5		
Perry	F-16	343	46,566	135.8	47,828	42,186	−2.6	13.4	6,985	7,397	−5.6	39,581	40,431	−2.1	15.0	15.5
Pike	E-18	786	81,154	103.2	71,122	63,267	14.1	12.4	5,154	4,185	23.2	76,000	66,937	13.5	6.4	5.9
Powell	E-15	173	6,812	39.4	7,671	5,800	−11.2	32.3				6,812	7,671	−11.2		
Pulaski	G-12	630	38,452	61.0	39,863	35,640	−3.5	11.8	7,097	6,154	15.3	31,355	33,709	−7.0	18.5	15.4
Robertson	C-14	101	2,881	28.5	3,419	3,344	−15.7	2.2				2,881	3,419	−15.7		
Rockcastle	F-13	311	13,925	44.8	17,165	15,149	−18.9	13.3				13,925	17,165	−18.9		
Rowan	D-15	290	12,708	43.8	12,734	10,893	−0.2	16.9	3,102			9,606	12,734	−24.6	24.4	
Russell	G-12	242	13,717	56.7	13,615	11,930	0.7	14.1				13,717	13,615	0.7		
Scott	C-13	284	15,141	53.3	14,314	14,400	5.8	−0.6	5,516	4,420	24.8	9,625	9,894	−2.7	36.4	30.9
Shelby	C-11	384	17,912	46.6	17,759	17,679	0.9	0.5	4,403	4,392	0.3	13,509	13,367	1.1	24.6	24.7
Simpson	H-8	239	11,678	48.9	11,752	11,336	−0.6	3.7	4,343	3,940	10.2	7,335	7,812	−6.1	37.2	33.5
Spencer	D-11	193	6,157	31.9	6,757	6,606	−8.9	2.3				6,157	6,757	−8.9		
Taylor	F-11	284	14,403	50.7	13,556	12,047	6.2	12.5	3,477			10,926	13,556	−19.4	24.1	
Todd	G-6	376	12,890	34.3	14,234	13,520	−9.4	5.3				12,890	14,234	−9.4		
Trigg	H-5	457	9,683	21.2	12,784	12,531	−24.3	2.0				9,683	12,784	−24.3		
Trimble	B-11	146	5,148	35.3	5,601	5,348	−8.1	4.7				5,148	5,601	−8.1		
Union	E-4	343	14,893	43.4	17,411	17,053	−14.5	2.1	3,257	3,079	5.8	11,636	14,332	−18.8	21.9	17.7
Warren	G-8	546	42,758	78.3	36,631	33,676	16.7	8.8	18,347	14,585	25.8	24,411	22,046	10.7	42.9	39.8
Washington	E-11	307	12,777	41.6	12,965	12,623	−1.5	2.7				12,777	12,965	−1.5		
Wayne	H-12	440	16,475	37.4	17,204	15,848	−4.2	8.6	2,934			13,541	17,204	−21.3	17.8	
Webster	F-5	339	15,555	45.9	19,198	20,534	−19.0	−6.5	3,905	4,397	−11.2	11,650	14,801	−21.3	25.1	22.9
Whitley	H-14	458	31,940	69.7	33,186	29,730	−3.8	11.6	9,488	6,318	50.2	22,452	26,868	−16.4	29.7	19.0
Wolfe	E-15	227	7,615	33.5	9,997	8,425	−23.8	18.7				7,615	9,997	−23.8		
Woodford	D-12	193	11,212	58.1	11,847	10,981	−5.4	7.9	2,760	2,548	8.3	8,452	9,299	−9.1	24.6	21.5

Table 6.—POPULATION OF COUNTIES BY MINOR CIVIL DIVISIONS: 1930 TO 1950

["Uninc." designates an unincorporated place. "Districts" shown here are magisterial districts. Figures for 1930 and 1940 are not available for unincorporated places and places incorporated subsequent to Apr. 1, 1940. Minor civil division figures for 1940 and 1930 do not necessarily add to county totals. Boundary changes between 1940 and 1950 given in footnotes; for changes between 1930 and 1940, see reports of 16th Census (1940), *Population*, Vol. I, pp. 419–424. Total population of a place located in 2 or more minor civil divisions appears on table 7]

County and minor civil division	1950	1940	1930
Adair County	**17,603**	**18,566**	**16,401**
Dist. 1, Casey Creek	2,109	2,594	2,543
Dist. 2, White Oak	3,170	3,308	2,636
Dist. 3, Glens Fork [1]	2,097	2,927	2,182
Dist. 4, Gradyville	2,514	2,624	2,581
Dist. 5, Keltner	1,057	1,369	1,346
Dist. 6, Cane Valley	1,645	1,642	1,726
Dist. 7, Columbia	5,011	4,102	3,387
Columbia town	*2,167*	*1,372*	*1,195*
Allen County	**13,787**	**15,496**	**15,180**
Dist. 1, Scottsville	6,494	6,694	6,749
Scottsville city [2]	*2,060*	*1,797*	*1,867*
Dist. 2, Halfway [2]	1,539	1,863	1,820
Dist. 3, Halifax [2]	600	773	592
Dist. 4, Gainesville	1,494	1,890	1,800
Dist. 5, Puncheon	1,061	1,338	1,388
Dist. 6, New Roe	2,178	2,476	2,316
Dist. 7, Mussey	421	462	515
Anderson County	**8,984**	**8,936**	**8,494**
Dist. 1, Lawrenceburg	4,614	4,117	3,946
Lawrenceburg city	*2,369*	*2,046*	*1,763*
Dist. 2, Alton	1,277	1,249	1,210
Dist. 3, Palmer	625	810	888
Dist. 4, Cheshire	1,049	1,117	936
Dist. 5, Goodnight	944	1,145	1,050
Dist. 6, Rutherford	475	498	464
Ballard County	**8,545**	**9,480**	**9,910**
District 1	1,524	1,845	1,809
District 2	1,715	1,712	1,785
Kevil town	*202*	*209*	*256*
La Center town	*593*	*591*	*537*
District 3	1,263	1,401	1,488
District 4	1,741	1,955	2,195
Barlow town	*657*	*584*	*614*
District 5	2,302	2,567	2,633
Blandville town	*124*	*201*	*189*
Wickliffe town	*1,019*	*1,039*	*1,108*
Barren County	**28,461**	**27,559**	**25,844**
District 1 [3]	11,629	10,071	9,177
Glasgow city [3]	*7,025*	*5,815*	*5,042*
Dist. 2, Tracy	3,025	3,414	2,883
Dist. 3, Temple Hill	3,590	3,176	3,863
Dist. 4, Hiseville	2,718	3,148	3,468
Dist. 5, Rocky Hill	3,083	3,587	3,056
Dist. 6, Cave City	4,416	4,163	3,397
Cave City town	*1,119*	*960*	*773*
Park City town	*448*	*354*	*374*
Bath County	**10,410**	**11,451**	**11,075**
Dist. 1, Sharpsburg	1,376	1,671	1,758
Sharpsburg town	*405*	*472*	*408*
Dist. 2, Bethel	1,281	1,539	1,579
Dist. 3, Wyoming	1,004	1,000	1,171
Dist. 4, White Sulphur	2,327	2,544	2,305
Salt Lick town	*488*	*498*	*475*
Dist. 5, Owingsville	2,473	2,317	2,107
Owingsville city (part)	*557*	*289*	*299*
Dist. 6, Owingsville	1,949	2,380	2,155
Owingsville city (part)	*372*	*659*	*634*
Bell County	**47,602**	**43,812**	**38,747**
District 1	8,171	8,191	7,013
Pineville city	*3,890*	*3,882*	*3,567*
District 2	7,089	6,628	5,816
District 3	4,684	4,478	4,410
District 4	3,038	2,970	2,552
District 5	3,282	2,746	2,429
District 6 [4]	14,734	12,013	10,518
Middlesborough city [4]	*14,482*	*11,777*	*10,350*
District 7 [4]	3,909	3,920	3,626
District 8	2,695	2,866	2,383
Pruden-Fonde (uninc.)	*1,478*	-------	-------
Boone County	**13,015**	**10,820**	**9,595**
District 1	3,297	3,384	-------
Petersburg town [5]	*356*	-------	-------
District 2	5,972	4,431	-------
Florence town	*1,325*	*776*	*450*
District 3	3,746	3,005	-------
Walton town	*1,358*	*973*	*854*
Bourbon County	**17,752**	**17,932**	**18,060**
District 1 [6]	6,912	6,697	6,204
Paris city [6]	*6,912*	*6,697*	*6,204*
Dist. 2, Millersburg	1,845	1,904	2,006
Millersburg town	*828*	*850*	*770*
Dist. 3, Flat Rock	1,432	1,677	1,748
Dist. 4, North Middletown [6]	1,886	1,837	1,828
North Middletown town	*319*	*376*	*400*
Dist. 5, Clintonville	1,418	1,193	1,481
Dist. 6, Hutchison [6]	1,071	1,232	1,166
Dist. 7, Centerville [6]	1,355	1,492	1,758
Dist. 8, Ruddles Mills	1,833	1,900	1,869
Boyd County [7]	**49,949**	**45,938**	**43,849**
District 1	9,328	-------	-------
Catlettsburg city	*4,750*	*4,524*	*5,025*
District 2	25,683	-------	-------
Ashland city (part)	*24,939*	-------	-------
District 3	14,938	-------	-------
Ashland city (part)	*6,192*	-------	-------
Boyle County	**20,532**	**17,075**	**16,282**
District 1	2,349	2,393	2,251
Perryville city (part) [8]	*445*	*301*	*214*
District 2	1,994	2,246	1,915
Perryville city (part) [8]	*215*	*161*	*135*
District 3 [8]	1,704	1,938	1,828
Danville city (part) [8]	*605*	-------	-------
District 4 [8]	4,193	2,077	1,804
Danville city (part) [8]	*374*	-------	-------
District 5	2,586	1,687	1,665
Junction City town	*988*	*694*	*731*
District 6	7,706	6,734	6,729
Danville city (part)	*7,706*	*6,734*	*6,729*
Bracken County	**8,424**	**9,389**	**9,616**
Dist. 1, Brooksville	1,627	1,700	2,005
Brooksville town	*622*	*656*	*616*
Dist. 2, Foster	558	632	691
Foster town	*108*	*94*	*123*
Dist. 3, Augusta	2,640	3,081	2,858
Augusta city	*1,599*	*1,701*	*1,675*
Dist. 4, Germantown	880	919	895
Germantown town (part)	*141*	*151*	*145*
Dist. 5, Milford	1,103	1,324	973
Dist. 6, Johnsville	400	431	570
Dist. 7, Berlin	827	918	1,003
Dist. 8, Chatham	389	384	621
Breathitt County	**19,964**	**23,946**	**21,143**
District 1	4,772	5,673	-------
Jackson city (part)	*762*	*693*	-------
District 2	4,831	5,945	-------
District 3	5,335	5,953	-------
District 4	5,026	6,375	-------
Jackson city (part)	*1,216*	*1,406*	-------
Breckinridge County	**15,528**	**17,744**	**17,368**
Dist. 1, Hardinsburg	4,452	4,658	4,389
Hardinsburg town	*902*	*950*	*805*
Dist. 2, Cloverport	2,392	2,907	2,822
Cloverport city	*1,357*	*1,402*	*1,324*
Dist. 3, Union Star	1,520	1,856	1,824
Dist. 4, Irvington	2,525	2,807	3,076
Irvington town	*831*	*790*	*764*
Dist. 5, Hudsonville	2,360	2,850	2,703
Dist. 6, McDaniels	2,279	2,666	2,554
Bullitt County	**11,349**	**9,511**	**8,868**
Dist. 1, Shepherdsville	4,977	3,515	3,383
Shepherdsville town	*953*	*762*	*638*
Dist. 2, Mount Washington	2,443	2,107	1,632
Dist. 3, Leaches	1,306	1,190	1,103
Dist. 4, Pine Tavern	2,623	2,699	2,750
Lebanon Junction town	*1,243*	*1,141*	*1,267*
Butler County	**11,309**	**14,371**	**12,620**
District 1	3,472	4,072	3,291
Morgantown town	*850*	*859*	*651*
Woodbury town	*94*	*112*	*117*
District 2	1,647	2,140	1,797
District 3	2,148	2,818	2,662
Rochester town	*372*	*387*	*371*
District 4	1,708	2,416	2,227
District 5	2,334	2,925	2,643
Caldwell County	**13,199**	**14,499**	**13,781**
Dist. 1, Princeton	4,826	5,018	4,289
Princeton city (part)	*3,455*	*3,574*	*3,136*
Dist. 2, Donaldson	714	985	1,589
Dist. 3, Bucksnort	1,317	1,596	1,478
Dist. 4, Harmony	838	1,031	1,050
Dist. 5, Fredonia	1,384	1,495	1,773
Fredonia town	*395*	*446*	*517*
Dist. 6, Princeton	3,399	3,524	3,002
Princeton city (part)	*1,933*	*1,815*	*1,628*
Dist. 7, Donaldson	721	850	-------
Calloway County	**20,147**	**19,041**	**17,662**
Dist. 1, Murray [9]	9,890	7,207	5,267
Murray city [9]	*6,035*	*3,773*	*2,891*
Dist. 2, Concord	1,209	2,028	2,113
Dist. 3, Liberty	1,341	1,877	1,851
Dist. 4, Brinkley	1,339	1,391	1,651
Dist. 5, Swann	1,647	1,936	2,273
Dist. 6, Wadesboro	2,174	2,054	2,009
Dexter town	*277*	*243*	*185*
Dist. 7, Hazel	2,547	2,548	2,498
Hazel town	*444*	*396*	*359*
Campbell County	**76,196**	**71,918**	**73,391**
District 1	18,466	18,163	19,424
Newport city (part)	*16,313*	*15,927*	*14,387*
Southgate city [10]	*1,903*	*1,841*	*1,735*
Wilders town	*204*	*287*	-------
District 2 [10]	15,070	12,876	15,357
Newport city (part) [10]	*14,731*	*12,876*	*15,357*
Woodlawn town [10]	*339*	*294*	*296*
Dist. 3, Outlying [10]	18,462	19,402	18,586
Bellevue city	*9,040*	*8,741*	*8,497*
Dayton city	*8,977*	*8,379*	*9,071*
Dist. 4, Cold Springs [10]	16,079	14,527	13,205
Cold Spring town [10]	*518*	-------	-------
Fort Thomas city [10]	*10,870*	*11,034*	*10,008*
Highland Heights city	*1,569*	*855*	*625*
Dist. 5, Alexandria	4,904	4,069	3,905
Alexandria town	*536*	*430*	*424*
Dist. 6, Gubser	1,680	1,470	1,621
California town	*117*	*106*	*144*
Dist. 7, Grants Lick	1,535	1,411	1,293
Carlisle County	**6,206**	**7,650**	**7,363**
Dist. 1, Bardwell	2,090	2,592	2,511
Bardwell city [11]	*1,033*	*1,218*	*1,139*
Dist. 2, Cunningham	1,256	1,521	1,400
Dist. 3, Milburn	1,553	1,865	1,724
Dist. 4, Arlington	1,307	1,672	1,728
Arlington town	*684*	*690*	*685*
Carroll County [12]	**8,517**	**8,657**	**8,155**
District 1	1,858	-------	-------
Prestonville town	*166*	*296*	*163*
District 2	2,640	-------	-------
Ghent town	*368*	*414*	*383*
Sanders town	*206*	*278*	*286*
Worthville town	*308*	*338*	*297*
District 3	4,019	-------	-------
Carrollton city	*3,226*	*2,910*	*2,409*

[1] ADAIR.—District 3, Glens Fork, returned in 1940 as Glenville.
[2] ALLEN.—Scottsville city returned in 1940 as a town. District 2, Halfway, returned in 1940 as Pope. District 3, Halifax, returned in 1940 as Raleigh.
[3] BARREN.—Part of district 1 annexed to Glasgow city in 1948.
[4] BELL.—Parts of district 7 annexed to district 6 and Middlesborough city in 1949.
[5] BOONE.—Petersburg town not returned separately in 1940.
[6] BOURBON.—Parts of district 1, coextensive with Paris city, annexed to district 4 in 1942; parts of districts 6 and 7 annexed to district 1 in 1947. District 6, Hutchison, returned as Hutchinson in 1940.
[7] BOYD.—County redistricted in 1941; comparative figures shown wherever possible.
[8] BOYLE.—Perryville city returned in 1940 as a town. Parts of districts 3 and 4 annexed to Danville city in 1949 and in 1945 and 1949, respectively.
[9] CALLOWAY.—Part of district 1 annexed to Murray city in 1946.
[10] CAMPBELL.—Southgate city returned in 1940 as a town. Part of district 3, comprising part of Newport city, annexed to district 2, in 1941, and part of district 3 annexed to Newport city and district 2 in 1947. Part of district 3, comprising Woodlawn town, annexed to district 2 in 1941. Part of district 4 annexed to Fort Thomas city in 1947. Cold Spring town incorporated in 1941.
[11] CARLISLE.—Bardwell city returned in 1940 as a town.
[12] CARROLL.—County redistricted in 1945; comparative figures shown wherever possible.

Table 6.—POPULATION OF COUNTIES BY MINOR CIVIL DIVISIONS: 1930 TO 1950—Con.

County and minor civil division	1950	1940	1930
Carter County	**22,559**	**25,545**	**23,839**
Dist. 1, Grayson	5,920	5,690	5,366
Grayson city [13]	*1,383*	*1,176*	*1,022*
Dist. 2, Buffalo	1,403	1,990	2,035
Carter town	*84*	*169*	*245*
Dist. 3, Olive Hill	5,162	5,642	4,931
Olive Hill city [13]	*1,351*	*1,491*	*1,484*
Dist. 4, Upper Tygart	3,390	4,015	3,647
Dist. 5, Pleasant Valley	1,661	2,058	2,086
Dist. 6, Maddox	2,337	3,030	2,763
Willard town	*124*	*165*	*174*
Dist. 7, Denton	2,082	2,301	2,027
Dist. 8, Iron Hill	604	819	984
Casey County	**17,446**	**19,962**	**16,747**
Dist. 1, Liberty	3,400	3,378	2,569
Liberty town	*1,291*	*676*	*549*
Dist. 2, Jenkins	2,140	2,589	2,199
Dist. 3, Tates	2,266	2,852	2,413
Dist. 4, Caseys Creek	2,712	2,927	2,309
Dist. 5, Big South Fork	1,226	1,930	1,887
Dist. 6, Dunnville	2,557	2,585	2,042
Dist. 7, Little South Fork	699	923	859
Dist. 8, Middleburg	2,446	2,778	2,469
Christian County	**42,359**	**36,129**	**34,283**
Dist. 1, North Hopkinsville	5,146	5,145	4,426
Hopkinsville city (part)	*3,802*	*3,961*	*3,550*
Dist. 2, South Hopkinsville [14]	5,764	4,518	4,019
Hopkinsville city (part) [14]	*3,886*	*3,415*	*3,146*
Dist. 3, East Hopkinsville	7,123	6,824	6,200
Hopkinsville city (part)	*2,731*	*2,514*	*2,411*
Pembroke town (part)	*308*	*352*	*336*
District 4	7,723	3,036	4,162
Pembroke town (part)	*224*	*218*	*439*
District 5	2,886	3,023	2,816
Lafayette town	*246*	*229*	*227*
Dist. 6, West Hopkinsville	6,020	5,126	4,888
Hopkinsville city (part)	*2,107*	*1,834*	*1,659*
District 7	4,664	4,989	4,519
Crofton town	*500*	*688*	*461*
District 8	3,033	3,468	3,253
Clark County	**18,898**	**17,988**	**17,640**
District 1	2,384	2,443	2,542
District 2	1,871	1,265	1,124
District 3	1,579	1,454	1,495
District 4	2,043	2,240	2,135
District 5	1,795	1,992	2,111
District 6	4,468	4,320	4,182
Winchester city (part)	*4,468*	*4,320*	*4,182*
District 7	4,758	4,274	4,051
Winchester city (part)	*4,758*	*4,274*	*4,051*
Clay County	**23,116**	**23,901**	**18,526**
District 1	8,980	7,590	4,897
Manchester city	*1,706*	*1,509*	-------
District 2	4,785	5,971	-------
District 3	3,541	4,185	-------
District 4	5,810	6,155	-------
Clinton County	**10,605**	**10,279**	**9,004**
Dist. 1, Albany [14a]	3,654	2,849	2,305
Albany town [14a]	*1,920*	*1,259*	*852*
Dist. 2, Hayes	2,220	2,078	2,004
Dist. 3, Pineywoods	1,921	1,950	1,690
Dist. 4, Neathery	1,549	1,855	1,633
Dist. 5, Illwill	1,261	1,538	1,372
Crittenden County	**10,818**	**12,115**	**11,931**
Dist. 1, Marion	2,464	2,224	1,963
Marion city (part)	*1,097*	*881*	*789*
Dist. 2, Marion	2,868	2,823	2,613
Marion city (part)	*1,278*	*1,282*	*1,103*
Dist. 3, Dycusburg	1,502	1,953	2,196
Dycusburg town	*147*	*178*	*148*
Dist. 4, Union	797	904	754
Dist. 5, Hurricane	1,307	1,749	1,768
Dist. 6, Fords Ferry	413	585	609
Dist. 7, Bell Mines	724	864	984
Dist. 8, Piney	743	1,013	1,044
Cumberland County	**9,309**	**11,923**	**10,204**
District 1	2,630	3,105	2,625
Burkesville city	*1,278*	*1,092*	*886*
District 2 [15]	1,086	1,391	1,100
District 3 [15]	607	1,045	941
District 4	1,252	1,598	1,192
District 5	1,046	1,494	1,278
District 6	604	711	687
District 7	884	1,235	1,009
District 8	1,200	1,344	1,372
Daviess County	**57,241**	**52,335**	**43,779**
District 1 [16]	33,651	30,245	22,765
Owensboro city [16]	*33,651*	*30,245*	*22,765*
Dist. 2, Lower Town [16]	3,427	2,845	2,439
Dist. 3, Sorgho	2,535	2,500	2,591
Dist. 4, West Louisville	1,930	2,242	2,219
Dist. 5, Vanover	4,168	4,289	4,295
Dist. 6, Whitesville	3,014	2,654	2,670
Whitesville town	*723*	*543*	*104*
Dist. 7, Knottsville	3,170	3,437	3,453
Dist. 8, Upper Town [16]	5,346	4,123	3,347
Edmonson County [17]	**9,376**	**11,344**	**11,475**
District 1	2,416	-------	-------
Brownsville town	*447*	*451*	*359*
District 2	1,183	-------	-------
District 3	1,509	-------	-------
District 4	2,646	-------	-------
District 5	1,024	-------	-------
District 6	598	-------	-------
Elliott County	**7,085**	**8,713**	**7,571**
District 1	2,811	3,371	2,675
Martinsburg town	*238*	*184*	*155*
District 2	1,471	2,072	1,947
District 3	1,430	2,120	1,561
District 4	1,373	1,150	1,388
Estill County	**14,677**	**17,978**	**17,079**
Dist. 1, Irvine [18]	4,569	5,304	6,323
Irvine city [18]	*3,259*	*3,631*	*3,640*
Ravenna city [18]	*979*	*1,098*	*1,189*
Dist. 2, Millers Creek	1,987	2,647	1,700
Dist. 3, Station Camp	1,282	1,707	1,794
Dist. 4, Red Lick	2,357	2,921	2,524
Dist. 5, Riddell and Thomas	1,989	2,302	2,445
Dist. 6, Forks	2,493	3,097	2,293
Fayette County	**100,746**	**78,899**	**68,543**
District 1 [18a]	30,308	21,068	-------
Hamilton Park (uninc.)	*2,579*	-------	-------
Lexington city (part) [18a]	*11,797*	*10,434*	-------
Picadome (uninc.) (part)	*6,512*	-------	-------
District 2 [18a]	22,157	19,556	-------
Lexington city (part) [18a]	*15,055*	*13,552*	-------
The Meadows (uninc.) (part)	*2,491*	-------	-------
Thompson (uninc.)	*1,186*	-------	-------
District 3 [18a]	27,098	22,351	-------
Henry Clay (uninc.) (part)	*3,859*	-------	-------
Lexington city (part) [18a]	*15,812*	*14,770*	-------
The Meadows (uninc.) (part)	*1,251*	-------	-------
District 4 [18a]	21,183	15,924	-------
Henry Clay (uninc.) (part)	*2,245*	-------	-------
Lexington city (part) [18a]	*12,870*	*10,548*	-------
Picadome (uninc.) (part)	*840*	-------	-------
Fleming County	**11,962**	**13,327**	**12,931**
District 1	1,347	1,515	1,641
Sherburne town	*100*	*150*	*141*
District 2	1,999	2,173	2,022
District 3	1,045	1,268	1,297
District 4	3,189	3,375	3,027
Flemingsburg town	*1,502*	*1,542*	*1,265*
District 5	2,121	2,417	2,343
Hillsboro town	*141*	*146*	*181*
District 6	2,261	2,579	2,601
Floyd County	**53,500**	**52,986**	**41,042**
District 1	15,717	12,931	-------
Allen City town	*421*	*368*	*284*
Prestonsburg city [19]	*3,585*	*2,328*	*2,105*
District 2	10,963	16,977	-------
Lackey town	*452*	*472*	*522*
Martin town (part) [19]	*273*	*957*	*709*
Wayland town [19]	*1,807*	*2,888*	*2,436*
District 3 [19]	17,964	15,882	-------
Burton town	*257*	*280*	*194*
Martin town (part) [19]	*897*	-------	-------
Weeksbury town	*1,340*	*1,578*	*1,509*
Wheelwright town	*2,037*	*2,027*	*1,822*
District 4	8,856	7,196	-------
Franklin County	**25,933**	**23,308**	**21,064**
Dist. 1, Frankfort [20]	11,916	11,492	11,626
Frankfort city [20]	*11,916*	*11,492*	*11,626*
Dist. 2, Forks of Elkhorn	5,056	3,133	3,879
Dist. 3, Peaks Mill	3,439	3,427	1,298
Thorn Hill (uninc.)	*1,753*	-------	-------
Dist. 4, Bald Knob	2,164	2,203	1,839
Dist. 5, Bridgeport [20]	3,358	3,053	2,431
Fulton County	**13,668**	**15,413**	**14,927**
Dist. 1, Fulton [21]	4,340	4,406	4,636
Fulton city [21]	*3,224*	*3,508*	*3,502*
Dist. 2, Lodgetown and Cayce	1,725	2,011	1,876
Dist. 3, Hickman	5,888	6,671	6,429
Hickman city [21]	*2,037*	*2,268*	*2,321*
Dist. 4, Sassafras Ridge and Madrid Bend	1,715	2,265	1,986
Gallatin County	**3,969**	**4,307**	**4,437**
Dist. 1, Hoggins	672	871	826
Dist. 2, Warsaw [22]	1,366	1,369	1,349
Warsaw city [22]	*829*	*880*	*899*
Dist. 3, Napoleon	772	761	909
Dist. 4, Sparta	490	563	664
Sparta town (part) [22]	*224*	-------	-------
Dist. 5, Glencoe	669	743	689
Garrard County	**11,029**	**11,910**	**11,562**
Dist. 1, Lancaster	4,754	4,608	4,336
Lancaster city	*2,402*	*1,999*	*1,630*
Dist. 2, Bryantsville	2,301	2,580	2,453
Dist. 3, Buckeye	1,725	2,148	2,107
Dist. 4, Paint Lick	2,249	2,574	2,666
Grant County	**9,809**	**9,876**	**9,876**
District 1 [23]	4,394	4,357	4,051
Dry Ridge town [23]	*640*	*257*	*97*
Williamstown city [23]	*1,466*	*1,077*	*917*
District 2	2,931	2,990	3,180
Corinth town	*283*	*210*	*328*
District 3	2,484	2,520	2,645
Crittenden town	*287*	*232*	*265*
Graves County	**31,364**	**31,763**	**30,778**
District 1	2,583	2,854	2,783
Water Valley town	*346*	*373*	*351*
District 2	2,089	2,323	2,314
District 3	3,230	3,286	3,429
Wingo town	*451*	*476*	*479*
District 4	2,639	2,810	2,864
Sedalia town	*240*	*191*	*200*
District 5	8,515	8,514	8,549
Fancy Farm town	*419*	*417*	*415*
Hickory Grove town (part)	-------	*24*	*9*
Mayfield city (part)	*5,174*	*4,960*	*4,819*
District 6	7,358	6,606	5,702
Hickory Grove town (part)	*185*	*210*	*171*
Mayfield city (part)	*3,816*	*3,669*	*3,858*
District 7	2,511	2,711	2,656
District 8	2,439	2,659	2,481
Grayson County	**17,063**	**17,562**	**17,055**
Dist. 1, Leitchfield	3,816	3,647	2,872
Clarkson town	*489*	*390*	*356*
Leitchfield city (part) [24]	*601*	*566*	*462*

[13] CARTER.—Grayson and Olive Hill cities returned in 1940 as towns.
[14] CHRISTIAN.—Part of district 2 annexed to Hopkinsville city in 1943.
[14a] CLINTON.—Part of district 1 annexed to Albany town in 1940.
[15] CUMBERLAND.—Part of district 3 annexed to district 2 in 1948.
[16] DAVIESS.—Parts of district 2 annexed to district 1, coextensive with Owensboro city, in 1943, 1946, and 1949. Parts of district 8 annexed to district 1 in 1945, 1947, and 1949.
[17] EDMONSON.—County redistricted in 1949; comparative figures shown wherever possible.
[18] ESTILL.—Part of district 1 annexed to Irvine city in 1947. Ravenna city returned as town in 1940.
[18a] FAYETTE.—Parts of districts 1, 2, 3, and 4 annexed to Lexington city since 1940.
[19] FLOYD.—Prestonsburg city returned as a town in 1940. Martin town returned in 1940 as in district 2 only. Garrett and Wayland towns consolidated and incorporated as Wayland town prior to 1940 but returned separately in 1940; figures revised accordingly.
[20] FRANKLIN.—Parts of Frankfort city, coextensive with district 1, annexed to district 5 in 1943; parts of district 5 annexed to district 1 in 1944 and 1950.
[21] FULTON.—Part of district 1 annexed to Fulton city in 1948. Hickman city returned in 1940 as a town.
[22] GALLATIN.—Part of district 2 annexed to Warsaw city since 1940; Warsaw city returned in 1940 as a town. Sparta town incorporated in 1937 but not returned separately in 1940.
[23] GRANT.—Part of district 1 annexed to Dry Ridge town since 1940. Williamstown city returned in 1940 as a town.
[24] GRAYSON.—Leitchfield city returned in 1940 as a town.

Table 6.—POPULATION OF COUNTIES BY MINOR CIVIL DIVISIONS: 1930 TO 1950—Con.

County and minor civil division	1950	1940	1930
Grayson County—Con.			
Dist. 2, Caneyville	3,753	4,164	4,160
Caneyville town	*377*	*399*	*376*
Dist. 3, Short Creek	2,096	2,355	2,522
Dist. 4, Big Clifty	1,656	1,650	1,733
Dist. 5, Rock Creek	2,485	2,863	2,910
Dist. 6, West Leitchfield	3,257	2,883	2,858
Leitchfield city (part) [24]	*711*	*580*	*488*
Green County	**11,261**	**12,321**	**11,401**
Dist. 1, Greensburg	3,528	3,743	3,514
Greensburg town	*1,082*	*1,176*	*770*
Dist. 2, Brush Creek	2,821	3,147	3,023
Dist. 3, Gresham	2,475	2,894	2,349
Dist. 4, Donansburg	2,437	2,537	2,515
Greenup County	**24,887**	**24,917**	**24,554**
Dist. 1, Greenup	1,813	1,611	1,753
Greenup city [25]	*1,276*	*1,068*	*1,125*
Dist. 2, Alcorn	1,509	1,582	1,370
Dist. 3, Schultz	1,910	2,327	2,453
Dist. 4, Springville	3,833	3,624	3,887
Fullerton (uninc.)	*1,501*	-------	-------
Dist. 5, Furnace [25]	2,007	2,450	2,369
Dist. 6, Hunnewell	1,708	1,823	1,957
Dist. 7, Russell	8,700	8,110	7,924
Advance–Flatwoods (uninc.)	*1,578*	-------	-------
Raceland city	*1,001*	*1,046*	*1,088*
Russell city [25]	*1,681*	*1,844*	*2,084*
Worthington town	*695*	*918*	*843*
Dist. 8, Riverton	3,407	3,390	2,841
Hancock County	**6,009**	**6,807**	**6,147**
Dist. 1, Hawesville	2,143	2,188	2,049
Hawesville city	*925*	*896*	*790*
Dist. 2, Lewisport	1,747	1,893	1,862
Lewisport town	*656*	*591*	*574*
Dist. 3, Patesville	1,180	1,781	1,201
Dist. 4, Pellville	939	945	1,035
Hardin County [26]	**50,312**	**29,108**	**20,913**
District 1 [26]	7,538	-------	-------
Elizabethtown city (part) [26]	*2,442*	-------	-------
District 2	3,195	-------	-------
Sonora town	*292*	*300*	*248*
Upton town (part)	*164*	*184*	*190*
District 3	2,979	-------	-------
District 4	2,101	-------	-------
District 5	8,248	-------	-------
Vine Grove town	*1,252*	*822*	*523*
West Point town	*1,669*	*992*	*697*
District 6 [26]	26,251	-------	-------
Elizabethtown city (part) [26]	*3,365*	-------	-------
Harlan County	**71,751**	**75,275**	**64,557**
District 1	21,062	21,806	19,229
Ages–Brookside (uninc.)	*1,190*	-------	-------
Harlan city	*4,786*	*5,122*	*4,327*
Kitts (uninc.)	*1,481*	-------	-------
Liggett–Bardo–Stanfield (uninc.)	*1,061*	-------	-------
Loyall town [27]	*1,548*	*1,600*	*1,468*
District 2	16,982	17,196	14,924
Evarts town	*1,937*	*1,642*	*1,438*
Highsplint–Shields (uninc.)	*1,506*	-------	-------
Kenvir–Redbud (uninc.)	*3,420*	-------	-------
Louellen–Black Bottom Closplint (uninc.)	*2,392*	-------	-------
Verda (uninc.)	*1,446*	-------	-------
District 3	15,283	17,270	12,582
Cumberland city	*4,249*	*4,149*	*2,639*
Lynch–Benham (uninc.)	*7,952*	-------	-------
District 4	1,811	2,074	1,616
District 5	2,887	3,192	2,661
Alva (uninc.)	*1,341*	-------	-------
District 6	7,349	7,075	5,592
Cawood (uninc.)	*1,232*	-------	-------
Lenarue–Glidden–Mary Ellen–Coal Good (uninc.)	*1,256*	-------	-------
District 7	4,513	5,113	6,549
Wallins Creek town	*525*	*903*	*900*
District 8	1,864	1,549	1,404
Harrison County	**13,736**	**15,124**	**14,859**
District 1	3,025	2,958	2,712
Cynthiana city (part)	*3,025*	*2,958*	*2,712*
District 2	1,822	1,882	1,674
Cynthiana city (part)	*1,822*	*1,882*	*1,674*
Dist. 3, Sylvandell	1,768	2,004	1,937
Dist. 4, Leesburg	1,822	1,879	2,084
Dist. 5, Tricun	889	1,103	1,453
Dist. 6, Kinman	1,299	1,634	1,966
Dist. 7, Berry	2,054	2,360	1,866
Berry town	*312*	*363*	*403*
Dist. 8, Richland	1,057	1,304	1,167
Hart County	**15,321**	**17,239**	**16,169**
Dist. 1, Munfordville	3,488	3,766	3,488
Munfordville town	*894*	*832*	*649*
Dist. 2, Horse Cave	3,752	4,003	3,085
Horse Cave city [28]	*1,545*	*1,278*	*1,259*
Dist. 3, Hardyville	2,700	2,989	3,010
Dist. 4, Hammonsville [28]	1,674	1,939	1,997
Dist. 5, Priceville	3,707	4,542	3,989
Henderson County	**30,715**	**27,020**	**26,295**
Dist. 1, Point	1,203	1,288	1,518
Dist. 2, Spottsville	2,397	2,384	2,370
Dist. 3, Hebbardsville and Niagara	1,881	1,911	2,039
Dist. 4, Upper Henderson	6,545	4,826	4,500
Henderson city (part)	*5,470*	*4,052*	*3,768*
Dist. 5, Lower Henderson	12,582	9,706	8,595
Henderson city (part)	*11,367*	*9,108*	*7,900*
Dist. 6, Robards [29]	1,360	1,660	1,728
Dist. 7, Corydon	3,071	3,305	3,263
Corydon city [29]	*742*	*787*	*721*
Dist. 8, Walnut Bottom	1,676	1,940	2,282
Henry County	**11,394**	**12,220**	**12,564**
District 1	2,513	2,513	2,676
Eminence city	*1,462*	*1,411*	*1,322*
Smithfield town	*121*	*94*	*136*
District 2	1,892	1,949	1,814
New Castle town (part)	*301*	*277*	*215*
District 3	2,371	2,008	2,443
Campbellsburg town	*361*	*350*	-------
Turners Station town	*89*	*91*	*123*
District 4	2,001	2,347	2,218
New Castle town (part)	*330*	*210*	*232*
District 5	931	1,456	1,282
Lockport town	*102*	*151*	*111*
District 6	1,686	1,947	2,131
North Pleasureville town	*198*	*200*	*250*
South Pleasureville town (part)	*301*	*317*	*341*
Hickman County	**7,778**	**9,142**	**8,725**
Dist. 1, Columbus	1,313	1,628	1,501
Columbus city	*482*	*552*	*513*
Dist. 2, Clinton	2,758	2,780	2,576
Clinton city [30]	*1,593*	*1,540*	*1,204*
Dist. 3, Buggs	1,485	2,000	1,775
Dist. 4, McAlister	801	839	950
Dist. 5, Moscow	996	1,276	1,313
Dist. 6, Springhill [30]	425	619	610
Hopkins County	**38,815**	**37,789**	**37,449**
Dist. 1, Curtail	6,687	6,863	6,606
Mortons Gap town	*1,081*	*1,072*	*1,068*
Nortonville city [31]	*909*	*989*	*829*
St. Charles town	*534*	*536*	*634*
White Plains town	*385*	*382*	*350*
Dist. 2, Earlington	4,918	4,844	5,669
Earlington city	*2,753*	*2,868*	*3,309*
Dist. 3, Court House [31]	7,952	6,520	6,616
Madisonville city (part) [31]	*5,212*	*3,625*	*3,230*
Dist. 4, Hanson	2,141	2,553	2,660
Hanson town	*393*	*364*	*411*
Dist. 5, Nebo	2,381	2,554	3,121
Nebo town	*282*	*272*	*329*
Dist. 6, Charleston	6,530	6,804	5,731
Dawson Springs city [31]	*2,374*	*2,560*	*2,311*
Dist. 7, Kitchen [31]	8,206	7,651	7,046
Madisonville city (part) [31]	*5,920*	*4,584*	*3,678*
Jackson County [32]	**13,101**	**16,339**	**10,467**
Dist. 1, McKee	4,440	-------	-------
Dist. 2, Pond Creek	4,348	-------	-------
Dist. 3, Coyle	4,313	-------	-------
Jefferson County	**484,615**	**385,392**	**355,350**
District 1 [33]	134,290	119,564	-------
Anchorage town [33]	*882*	*690*	*564*
Indian Hills town [33]	*291*	-------	-------
Jeffersontown town (part)	*604*	*452*	-------
Louisville city (part) [33]	*98,071*	*98,320*	-------
Mockingbird Valley town	*150*	*146*	-------
Richlawn town [33]	*655*	-------	-------
Seneca Gardens town [33]	*868*	-------	-------
Seneca Vista city [33]	*363*	-------	-------
District 2 [33]	177,421	140,690	-------
Audubon Park town [33]	*1,790*	-------	-------
Jeffersontown town (part)	*642*	*447*	-------
Kingsley town	*488*	*300*	-------
Louisville city (part) [33]	*140,708*	*115,479*	-------
Okolona (uninc.) (part)	*567*	-------	-------
Parkway Village city [33]	*1,056*	-------	-------
Strathmoor Garden city [33]	*329*	-------	-------
Strathmoor Manor town	*422*	*375*	-------
Strathmoor Village town	*466*	*471*	-------
Wellington city [33]	*656*	-------	-------
District 3 [33]	172,904	125,138	-------
Louisville city (part) [33]	*130,350*	*105,278*	-------
Okolona (uninc.) (part)	*680*	-------	-------
Shively city [33]	*2,401*	*1,273*	-------
Jessamine County	**12,458**	**12,174**	**12,431**
Dist. 1, Nicholasville	3,406	3,192	3,128
Nicholasville city	*3,406*	*3,192*	*3,128*
Dist. 2, Lee	4,326	3,367	3,781
Wilmore town	*2,337*	*1,228*	*1,329*
Dist. 3, Keene	1,542	1,764	1,918
Dist. 4, Marble Creek	1,407	1,443	1,388
Dist. 5, Plaquemine	1,777	2,408	2,216
Johnson County	**23,846**	**25,771**	**22,968**
District 1 [34]	8,924	8,360	7,143
Paintsville city [34]	*4,309*	*2,324*	*2,411*
District 2	2,354	3,173	3,542
Van Lear town	*1,096*	*1,723*	*2,338*
District 3	3,004	3,261	2,890
District 4	2,911	3,591	3,293
District 5 [34]	3,865	3,903	3,087
District 6 [34]	2,788	3,483	3,013
Kenton County	**104,254**	**93,139**	**93,534**
District 1	12,498	11,367	-------
Covington city (part)	*12,498*	*11,367*	-------
District 2	11,634	10,989	-------
Covington city (part)	*11,634*	*10,989*	-------
District 3 [35]	16,275	15,316	-------
Covington city (part)	*12,318*	*12,817*	-------
Fort Mitchell town (part)	*76*	*371*	-------
Lookout Heights town (part)	*515*	*88*	-------
Park Hills town	*2,577*	*1,615*	*1,275*
South Hills town (part) [35]	*314*	-------	-------
District 4 [35]	10,139	9,283	-------
Bromley town	*980*	*876*	*1,017*
Ludlow city [35]	*6,374*	*6,185*	*6,485*
District 5	14,118	13,900	-------
Covington city (part)	*14,118*	*13,900*	-------
District 6 [35]	19,292	17,148	-------
Covington city (part)	*13,884*	*12,945*	-------
Kenton Vale town [35]	*165*	-------	-------
South Hills town (part) [35]	*98*	-------	-------
Winston Park city	*588*	*236*	-------
District 7 [35]	14,525	10,382	-------
Elsmere town	*3,483*	*2,885*	*2,917*
Erlanger town	*3,694*	*2,416*	*1,853*
Fort Mitchell town (part)	*296*	*334*	*359*
Fort Wright town [35]	*594*	-------	-------
Lakeside Park town [35]	*988*	*761*	-------
Lookout Heights town (part)	*88*	*168*	-------
South Fort Mitchell city [35]	*3,142*	*2,393*	*1,617*
District 8	5,773	4,754	-------
Independence town	*285*	*253*	*260*
Visalie town	*192*	*129*	-------

[24] GRAYSON.—For footnote, see preceding page.
[25] GREENUP.—Greenup and Russell cities returned in 1940 as towns. District 5 returned in 1940 as Kenton.
[26] HARDIN.—County redistricted in 1943; comparative figures shown wherever possible. Parts of districts 1 and 6 annexed to Elizabethtown city in 1944 and 1948, respectively.
[27] HARLAN.—Loyall town returned in 1940 as Loyal.
[28] HART.—Horse Cave city returned in 1940 as a town. District 4, Hammonsville, returned in 1940 as Hammonville.
[29] HENDERSON.—District 6, Robards, returned in 1940 as Robard. Corydon city returned in 1940 as a town.
[30] HICKMAN.—Clinton city returned in 1940 as a town. District 6, Springhill, returned as Spring Hill in 1940.
[31] HOPKINS.—Nortonville and Dawson Springs cities returned in 1940 as towns. Madisonville city annexed parts of district 3 in 1946, 1948, and 1949 and parts of district 7 in 1948 and 1949.
[32] JACKSON.—County redistricted in 1941; comparative figures shown wherever possible.
[33] JEFFERSON.—Part of district 1 annexed to Anchorage town in 1948. Louisville city annexed parts of the following districts: 1 in 1948 and 1949; 2 in 1941, 1942, 1946, and 1948; 3 in 1941, 1942, 1945, 1946, and 1947. Parts of Louisville city reverted to districts 1 and 2 in 1948 and to district 3 in 1947. Following towns incorporated since 1940: Indian Hills in 1941; Richlawn in 1948; Seneca Gardens in 1941; and Audubon Park in 1941. Strathmoor Gardens, Seneca Vista, and Wellington cities incorporated in 1946. Parkway Village city incorporated in 1941. Shively city reported as a town in 1940.
[34] JOHNSON.—Part of district 1 annexed to Paintsville city in 1949. Part of district 6 annexed to district 5 in 1944.
[35] KENTON.—Part of district 3 annexed to Ludlow city in district 4 in 1949. Following towns were incorporated since 1940: South Hills in 1949; Kenton Vale in 1949; Fort Wright in 1941. Part of district 6 annexed to Fort Wright town in district 7 in 1947. Lakeside Park town returned in 1940 as Lakeside town. South Fort Mitchell city returned in 1940 as a town.

Table 6.—POPULATION OF COUNTIES BY MINOR CIVIL DIVISIONS: 1930 TO 1950—Con.

County and minor civil division	1950	1940	1930
Knott County [36]	20,320	20,007	15,230
District 1	4,926		
Hindman town	*521*	*625*	*508*
District 2	6,220		
Wiscoal-Sassafras (uninc.)	*1,333*		
District 3	2,721		
District 4	6,453		
Knox County	30,409	31,029	26,266
District 1	6,640	5,446	4,582
Barbourville city (part)	*1,977*	*1,435*	*1,497*
District 2	2,594	2,665	2,546
District 3	2,586	3,485	2,851
District 4	2,628	2,986	1,924
District 5	2,826	3,397	3,174
District 6	6,836	6,583	5,841
Corbin city (part)	*1,604*	*1,575*	*1,735*
District 7	2,563	2,451	2,466
District 8	3,736	4,016	2,882
Barbourville city (part)	*949*	*985*	*883*
Larue County	9,956	9,622	9,093
Dist. 1, Hodgenville	3,599	2,842	2,621
Hodgenville town	*1,695*	*1,348*	*1,104*
Dist. 2, Athertonville	1,452	1,569	1,384
Dist. 3, Buffalo	2,524	2,650	2,554
Buffalo town	*495*	*230*	*394*
Dist. 4, Magnolia	2,381	2,561	2,534
Upton town (part)	*219*	*185*	*212*
Laurel County [37]	25,797	25,640	21,109
District 1 [37]	5,552		
London city [37]	*3,426*	*2,263*	*1,950*
District 2	3,779		
District 3	4,099		
District 4	4,216		
District 5	3,035		
District 6	5,116		
North Corbin (uninc.)	*1,077*		
Lawrence County	14,418	17,275	16,713
District 1	2,096	1,913	2,355
Louisa town (part)	*542*	*546*	*520*
District 2	2,400	2,883	2,601
District 3	1,358	1,909	1,218
District 4	1,479	1,708	1,952
District 5	1,412	1,831	1,702
District 6	1,403	1,822	1,894
District 7	1,387	1,895	1,960
District 8	2,883	3,314	3,031
Louisa town (part)	*1,473*	*1,477*	*1,441*
Lee County	8,739	10,860	9,729
Dist. 1, Beattyville	2,700	2,994	2,507
Beattyville city [38]	*1,042*	*1,012*	*906*
Dist. 2, St. Helens	2,113	2,544	2,379
Dist. 3, New Virginia	1,766	2,443	2,198
Dist. 4, Heidelberg	2,160	2,879	2,645
Leslie County [39]	15,537	14,981	10,765
District 1	6,986		
Hyden town [39]	*647*		
District 2	3,066		
District 3	3,022		
District 4	2,463		
Letcher County [40]	39,522	40,592	35,702
District 1	5,007		
Whitesburg town (part)	*385*		
District 2	8,114		
Haymond-Cromona-Potters Fork (uninc.) (part)	*203*		
Jenkins town	*6,921*	*9,428*	*8,465*
District 3	3,510		
District 4	2,009		
District 5	4,958		
Blackey town	*393*	*545*	*349*
District 6	1,870		
District 7	6,073		
Whitesburg town (part)	*1,058*		
Letcher County—Con.			
District 8	8,181		
Fleming town	*943*	*1,193*	
Haymond-Cromona-Potters Fork (uninc.) (part)	*1,118*		
Neon city	*1,055*	*1,187*	
Seco town	*644*		
Lewis County	13,520	15,686	14,315
District 1	1,091	1,358	1,516
Concord town	*142*	*160*	*164*
District 2	4,403	4,693	3,856
Vanceburg city [41]	*1,528*	*1,184*	*1,388*
District 3	1,738	1,965	1,844
District 4	1,160	2,064	1,656
District 5	1,204	1,466	1,509
District 6	1,081	1,218	1,182
District 7	1,629	1,745	1,646
District 8	1,214	1,177	1,106
Lincoln County	18,668	19,859	17,687
Dist. 1, Stanford	4,885	4,949	4,764
Stanford city	*1,861*	*1,940*	*1,544*
Dist. 2, Crab Orchard	3,922	4,659	3,803
Crab Orchard town	*757*	*705*	*576*
Dist. 3, Waynesburg	5,763	5,934	4,976
Dist. 4, Hustonville	4,098	4,317	4,144
Hustonville town	*435*	*443*	*405*
Livingston County	7,184	9,127	8,608
Dist. 1, Smithland	1,279	1,563	1,387
Smithland town	*498*	*592*	*519*
Dist. 2, Driskill	1,363	2,154	2,179
Grand Rivers town	*234*	*499*	*452*
Dist. 3, Salem	1,539	1,671	1,440
Dist. 4, Dyer Hill	1,328	1,609	1,502
Dist. 5, Carrsville	816	1,209	1,262
Carrsville town	*205*	*243*	*300*
Dist. 6, Panhandle	331	366	307
Dist. 7, Lola	528	555	531
Logan County	22,335	23,345	21,875
Dist. 1, Russellville	4,642	4,331	3,743
Russellville city (part)	*2,510*	*2,208*	*1,829*
Dist. 2, Adairville	2,135	2,181	2,308
Adairville town	*800*	*784*	*763*
Dist. 3, Olmstead	1,435	2,025	2,029
Dist. 4, Lewisburg	3,626	3,686	3,459
Lewisburg town	*496*	*524*	*532*
Dist. 5, Auburn	3,692	3,734	3,529
Auburn town	*994*	*955*	*821*
Dist. 6, Schochoh	1,593	1,594	1,849
Dist. 7, Gordonsville	1,872	2,662	2,195
Dist. 8, Russellville	3,340	3,132	2,763
Russellville city (part)	*2,019*	*1,775*	*1,468*
Lyon County	6,853	9,067	8,530
Dist. 1, Eddyville	3,391	4,285	3,882
Eddyville city	*1,840*	*2,407*	*1,990*
Dist. 2, Kuttawa	2,600	3,214	3,095
Kuttawa town	*795*	*1,125*	*883*
Dist. 3, Brandon	862	1,568	1,553
McCracken County	49,137	48,534	46,271
District 1 [42]	19,946	20,110	
Paducah city (part) [42]	*15,734*	*16,592*	
Woodlawn-Tyler (uninc.)	*1,053*		
District 2	15,774	14,317	
Paducah city (part)	*11,073*	*10,267*	
District 3 [42]	13,417	14,107	
Paducah city (part) [42]	*6,021*	*6,906*	
McCreary County	16,660	16,451	14,627
District 1	7,105	7,674	6,054
District 2	3,285	2,009	1,828
District 3	1,078	856	730
District 4	810	937	716
District 5	1,608	1,605	1,603
District 6	889	949	816
District 7	1,299	1,863	2,253
District 8	586	558	627
McLean County	10,021	11,446	11,072
Dist. 1, Rumsey	1,192	1,793	1,831
Rumsey town	*301*	*368*	*282*
Dist. 2, Sacramento	1,435	1,469	1,357
Sacramento town	*378*	*379*	*327*
Dist. 3, Livermore	2,609	2,805	2,078
Livermore town	*1,441*	*1,601*	*1,573*
Dist. 4, Vienna	1,291	1,360	1,282
Calhoun town (part)	*452*	*452*	*364*
Dist. 5, Beech Grove	985	1,170	1,015
Beech Grove town	*162*	*167*	*138*
Dist. 6, Island	1,366	1,603	1,586
Island town	*506*	*626*	*694*
Dist. 7, Calhoun	1,143	1,246	1,323
Calhoun town (part)	*294*	*301*	*319*
Madison County	31,179	28,541	27,621
District 1	4,834	2,503	3,452
Richmond city (part)	*4,834*	*2,503*	*3,452*
District 2 [43]	5,434	4,832	3,043
Richmond city (part) [43]	*5,434*	*4,832*	*3,043*
Dist. 3, Foxtown	2,240	2,523	2,757
Dist. 4, Union	2,509	2,595	2,609
Dist. 5, Yates	3,739	4,432	3,773
Dist. 6, Glade [43]	7,696	6,254	6,082
Berea city [43]	*3,372*	*2,176*	*1,827*
Dist. 7, Kirksville	2,712	2,903	2,951
Dist. 8, Million	2,015	2,490	2,894
Magoffin County	13,839	17,490	15,719
District 1	2,986	3,410	3,376
Salyersville city [44]	*1,174*	*1,254*	*446*
District 2 [44]	2,935	3,419	3,386
District 3 [44]	2,254	2,967	2,363
District 4	3,755	5,170	3,847
District 5	1,909	2,524	2,747
Marion County [45]	17,212	16,913	15,499
Dist. 1, Haysville	1,341		
Dist. 2, Bradfordsville	1,471		
Dist. 3, North Lebanon	453		
Dist. 4, North Lebanon [45]	3,219		
Lebanon city (part) [45]	*2,713*		
Dist. 5, South Lebanon [45]	2,044		
Lebanon city (part) [45]	*1,072*		
Dist. 6, South Lebanon [45]	1,561		
Lebanon city (part) [45]	*855*		
Dist. 7, New Market	1,539		
Dist. 8, Raywick	1,888		
Dist. 9, St. Mary	1,082		
Dist. 10, Loretto	2,097		
Dist. 11, Holy Cross	517		
Marshall County	13,387	16,602	12,889
District 1	1,422	1,771	1,801
District 2	2,599	4,536	2,991
District 3	3,089	3,677	2,774
District 4	3,866	4,074	2,998
Benton city [46]	*1,980*	*1,906*	*1,021*
District 5	2,411	2,544	2,325
Hardin town	*324*	*414*	*348*
Martin County	11,677	10,970	8,584
Dist. 1, Eden	2,414	2,042	1,449
Inez town [47]	*622*		
Dist. 2, Lick Branch	1,035	1,065	901
Dist. 3, Warfield	3,224	2,954	2,446
Himlerville town	*577*	*446*	*371*
Warfield town	*324*	*296*	
Dist. 4, Emily	1,659	1,460	1,316
Dist. 5, Stafford Fork	1,179	1,221	872
Dist. 6, John Davis	661	739	503
Dist. 7, Upper Wolf	1,505	1,489	1,097
Mason County	18,486	19,066	18,862
District 1	2,592	2,734	2,539
Maysville city (part)	*2,592*	*2,734*	*2,539*
District 2	3,870	3,838	4,018
Maysville city (part)	*3,870*	*3,838*	*4,018*
District 3	1,460	1,574	1,951
Dover town	*324*	*368*	*418*

[36] KNOTT.—County redistricted in 1941; comparative figures shown wherever possible.
[37] LAUREL.—County redistricted in 1941; comparative figures shown wherever possible. Part of district 1 annexed to London city in 1949.
[38] LEE.—Beattyville city returned in 1940 as a town.
[39] LESLIE.—County redistricted in 1941; comparative figures shown wherever possible. Hyden town incorporated in 1947.
[40] LETCHER.—County redistricted in 1941; comparative figures shown wherever possible.
[41] LEWIS.—Vanceburg city returned in 1940 as a town.
[42] MCCRACKEN.—Parts of Paducah city reverted to districts 1 and 3 in 1940, and part of district 3 annexed to Paducah city in 1947.
[43] MADISON.—Part of district 6 annexed to district 2, comprising part of Richmond city, in 1947. Berea city returned in 1940 as a town; parts of district 6 annexed to Berea city in 1945, 1946, and 1947.
[44] MAGOFFIN.—Salyersville city returned in 1940 as a town. Part of district 2 annexed to district 3 since 1940.
[45] MARION.—County redistricted since 1940; comparative figures shown wherever possible. Parts of districts 4, 5, and 6 annexed to Lebanon city in 1948 and 1950; part of Lebanon city reverted to district 6 in 1948.
[46] MARSHALL.—Benton city returned as a town in 1940.
[47] MARTIN.—Inez town incorporated in 1942.

Table 6.—POPULATION OF COUNTIES BY MINOR CIVIL DIVISIONS: 1930 TO 1950—Con.

County and minor civil division	1950	1940	1930
Mason County—Con.			
District 4	1,369	1,687	1,713
Germantown town (part)	*119*	*153*	*138*
District 5	1,660	1,303	1,605
District 6	2,169	2,428	2,001
Sardis town	*176*	*208*	*201*
District 7	1,323	1,461	1,540
District 8 [48]	4,043	4,041	3,495
Maysville city (part) [48]	*2,170*	-------	-------
Meade County	**9,422**	**8,827**	**8,042**
District 1	2,152	2,116	1,844
District 2	1,799	1,497	1,430
Brandenburg town (part)	*214*	*248*	*166*
Ekron town	*188*	*154*	*126*
District 3	1,823	1,728	1,442
District 4	1,189	868	893
Brandenburg town (part)	*541*	*313*	*318*
District 5	1,467	1,271	1,240
District 6	992	1,347	1,193
Menifee County	**4,798**	**5,691**	**4,958**
District 1	1,023	1,314	-------
Frenchburg town	*268*	*289*	*246*
District 2	605	986	-------
District 3	953	972	-------
District 4	1,045	1,302	-------
District 5	1,172	1,117	-------
Mercer County	**14,643**	**14,629**	**14,471**
District 1	2,035	2,194	2,196
District 2	1,570	1,759	1,734
District 3	1,807	2,006	2,056
District 4	1,797	1,868	1,935
District 5	2,172	2,129	2,521
Burgin town	*777*	*703*	*791*
District 6	5,262	4,673	4,029
Harrodsburg city	*5,262*	*4,673*	*4,029*
Metcalfe County	**9,851**	**10,853**	**9,373**
Dist. 1, Edmonton	3,874	4,116	3,567
Edmonton town	*519*	*403*	*237*
Dist. 2, Sulphur Well	2,868	3,343	2,967
Dist. 3, Summer Shade [49]	1,705	3,394	2,839
Dist. 4, Cofer, Subtle, Good Luck [49]	1,404	-------	-------
Monroe County	**13,770**	**14,070**	**13,077**
Dist. 1, Gum	1,187	1,566	1,485
Fountain Run town	*218*	*334*	*151*
Dist. 2, Turner	1,522	1,429	1,456
Dist. 3, Brush	1,159	1,179	1,162
Dist. 4, Center Point	1,293	1,629	1,765
Dist. 5, East Tompkinsville [50]	1,939	2,870	2,524
Tompkinsville city (part) [50]	*292*	*248*	*170*
Dist. 6, West Tompkinsville [50]	4,238	2,945	2,308
Tompkinsville city (part) [50]	*1,567*	*1,190*	*680*
Dist. 7, Union	1,093	1,344	1,199
Dist. 8, Gamaliel	1,339	1,108	1,178
Montgomery County	**13,025**	**12,280**	**11,660**
District 1	5,204	4,782	4,350
Mount Sterling city	*5,294*	*4,782*	*4,350*
District 2	981	741	1,195
District 3	2,314	2,119	1,950
District 4	2,267	2,342	1,737
District 5	1,193	1,206	1,343
District 6	976	1,090	1,085
Morgan County [51]	**13,624**	**16,827**	**15,130**
District 1	3,137	-------	-------
West Liberty town	*931*	*573*	*569*
District 2	3,125	-------	-------
District 3	2,158	-------	-------
District 4	2,563	-------	-------
District 5	2,641	-------	-------
Muhlenberg County	**32,501**	**37,554**	**37,784**
District 1	13,110	14,972	-------
Bremen town	*410*	*239*	*255*
Central City	*4,110*	*4,199*	*4,321*
Holt–Cleaton–Bevier (uninc.)	*1,103*	-------	-------
South Carrollton town	*239*	*296*	*334*
District 2	6,983	8,770	-------
Drakesboro town	*1,102*	*1,255*	*1,242*
Rosewood town	*119*	*82*	*69*
Muhlenberg County—Con.			
District 3	5,943	6,253	-------
Greenville city (part)	*1,969*	*1,701*	*1,436*
District 4	5,166	6,187	-------
Greenville city (part)	*692*	*646*	*1,015*
District 5	1,299	1,372	-------
Nelson County	**19,521**	**18,004**	**16,551**
District 1	3,607	3,592	3,000
New Haven town	*563*	*549*	*445*
District 2 [52]	4,199	3,914	3,638
Bardstown city (part) [52]	*1,485*	*1,088*	*641*
District 3 [53]	5,613	4,721	3,856
Bardstown city (part) [53]	*2,669*	*2,064*	*1,126*
District 4	2,673	2,641	2,589
Fairfield town [52]	*202*	-------	-------
District 5	3,429	3,136	3,468
Bloomfield town	*666*	*535*	*455*
Nicholas County	**7,532**	**8,617**	**8,571**
District 1	1,368	1,689	1,662
District 2	1,214	1,500	1,450
District 3	1,666	1,923	1,988
District 4	1,610	1,785	1,702
Carlisle city (part)	*904*	*797*	*855*
District 5	1,674	1,720	1,769
Carlisle city (part)	*620*	*617*	*614*
Ohio County	**20,840**	**24,421**	**24,469**
Dist. 1, Hartford	5,700	5,421	5,047
Beaver Dam city	*1,349*	*1,166*	*1,036*
Hartford city	*1,564*	*1,385*	*1,106*
Dist. 2, Centertown	2,151	2,760	2,661
Centertown town	*370*	*424*	*285*
Dist. 3, Rockport	3,328	4,416	5,036
McHenry town	*511*	*722*	*608*
Rockport town	*450*	*501*	*671*
Dist. 4, Fordsville	2,384	2,833	2,670
Fordsville town	*533*	*587*	*573*
Dist. 5, Bartlett	2,001	2,533	2,796
Dist. 6, Sulphur Springs	1,876	2,655	2,460
Dist. 7, Cromwell	3,400	3,803	3,799
Oldham County	**11,018**	**10,716**	**7,402**
Dist. 1, Goshen	639	628	634
Dist. 2, Westport	838	816	737
Dist. 3, Covington	359	431	446
Dist. 4, La Grange	4,604	4,972	1,829
La Grange city [53]	*1,558*	*1,334*	*1,121*
Dist. 5, Ballardsville	738	687	675
Dist. 6, Buckner	642	598	590
Dist. 7, Brownsboro	589	547	519
Dist. 8, Crestwood	2,609	2,037	1,972
Pewee Valley town	*687*	*625*	*582*
Owen County	**9,755**	**10,942**	**10,710**
District 1 [54]	2,481	2,698	2,938
Sparta town (part) [54]	*74*	-------	-------
District 2	3,565	3,705	3,501
Owenton city [54]	*1,249*	*1,190*	*975*
District 3	1,583	2,051	1,903
District 4	2,126	2,488	2,368
Owsley County	**7,324**	**8,957**	**7,223**
District 1	3,239	3,770	-------
Booneville town	*165*	*283*	*250*
District 2	2,053	2,718	-------
District 3	2,032	2,469	-------
Pendleton County	**9,610**	**10,392**	**10,876**
Dist. 1, Falmouth	3,666	3,903	3,797
Falmouth city	*2,186*	*2,099*	*1,876*
Dist. 2, McKennysburg	790	764	848
Dist. 3, Bonars	533	660	703
Dist. 4, Sandsuck	676	683	729
Dist. 5, Grassy Creek	1,060	1,230	1,328
Dist. 6, Short Creek	592	619	641
Dist. 7, Callensville	939	1,178	1,402
Dist. 8, Butler	1,354	1,355	1,428
Butler town	*404*	*359*	*364*
Perry County	**46,566**	**47,828**	**42,186**
Dist. 1, Bowling	1,849	2,315	1,731
Dist. 2, Campbell	2,861	2,882	3,076
Dist. 3, Troublesome	2,211	2,301	1,620
Perry County—Con.			
Dist. 4, Hazard [55]	23,794	25,841	23,902
Blue Diamond–Harveyton (uninc.)	*2,336*	-------	-------
Bulan (uninc.)	*1,446*	-------	-------
Christopher–Fourseam (uninc.)	*1,277*	-------	-------
Hazard city [55]	*6,985*	*7,397*	*7,021*
Lothair (uninc.)	*1,313*	-------	-------
Dist. 5, Masons Creek	7,784	8,207	7,125
Allock–Vicco (uninc.)	*1,016*	-------	-------
Dist. 6, Lost Creek	1,317	1,434	1,070
Dist. 7, Leatherwood	4,002	2,245	1,616
Dist. 8, Forked Mouth	2,688	2,603	2,046
Pike County	**81,154**	**71,122**	**63,267**
District 1	13,154	11,722	8,832
Ferguson Creek (uninc.)	*1,553*	-------	-------
Pikeville town	*5,154*	*4,185*	*3,376*
District 2	11,608	10,970	8,259
District 3	6,943	5,072	8,015
Hellier town	*346*	*606*	*2,112*
District 4	7,576	5,953	4,453
District 5	6,449	5,867	4,876
District 6	17,775	17,016	16,158
Belfry (uninc.)	*1,315*	-------	-------
McVeigh (uninc.)	*1,292*	-------	-------
Pinson Fork (uninc.)	*1,114*	-------	-------
South Williamson (uninc.)	*1,144*	-------	-------
District 7	9,228	8,016	7,533
Phelps town	*926*	*653*	*422*
District 8	8,421	6,506	5,141
Elkhorn City	*1,349*	*1,030*	*996*
Powell County	**6,812**	**7,671**	**5,800**
District 1	1,221	1,411	1,049
District 2	1,371	1,318	1,086
Clay City town	*636*	*627*	*528*
District 3	2,127	2,068	1,554
Stanton town	*635*	*625*	*423*
District 4	861	1,511	982
District 5	1,232	1,303	1,129
Pulaski County	**38,452**	**39,863**	**35,640**
District 1	11,887	9,665	8,254
Ferguson town	*550*	*517*	*532*
Somerset city	*7,097*	*6,154*	*5,506*
District 2	4,121	4,460	4,423
District 3	4,260	4,953	4,428
District 4	3,643	4,447	3,697
Science Hill town	*445*	*439*	*399*
District 5	4,636	4,837	3,970
Eubank town	*322*	*303*	*334*
District 6	3,375	3,912	3,827
District 7	3,343	3,934	3,608
District 8	3,187	3,655	3,433
Burnside city [56]	*615*	*880*	*914*
Robertson County	**2,881**	**3,419**	**3,344**
Dist. 1, Mount Olivet	727	853	679
Mount Olivet town (part)	*267*	*315*	*135*
Dist. 2, Mount Olivet	775	902	933
Mount Olivet town (part)	*188*	*258*	*284*
Dist. 3, Kentontown	431	581	563
Dist. 4, Burika	625	694	749
Dist. 5, Bratton (Pinhook)	323	389	420
Rockcastle County	**13,925**	**17,165**	**15,149**
District 1	2,842	3,056	3,032
Mount Vernon town	*1,106*	*1,100*	*939*
District 2	2,679	3,928	2,690
Livingston town (part)	*223*	*354*	*580*
District 3	3,757	4,010	3,005
Brodhead town	*808*	*702*	*630*
District 4	2,033	2,607	2,237
District 5	2,614	3,564	3,585
Livingston town (part)	*150*	*315*	*532*
Rowan County	**12,708**	**12,734**	**10,893**
Dist. 1, Morehead	6,555	4,885	3,882
Morehead city [57]	*3,102*	*1,901*	*825*
Dist. 2, Farmers	1,581	2,028	1,291
Dist. 3, Hogtown	2,764	2,919	2,802
Dist. 4, Pine Grove	1,808	2,902	2,918

[48] MASON.—Parts of district 8 annexed to Maysville city in 1943 and 1945.
[49] METCALFE.—Part of district 3 taken to form district 4 in 1949.
[50] MONROE.—Tompkinsville city returned in 1940 as a town. Parts of districts 5 and 6 annexed to Tompkinsville city in 1949.
[51] MORGAN.—County redistricted in 1946; comparative figures shown wherever possible.
[52] NELSON.—Parts of districts 2 and 3 annexed to Bardstown city in 1941, 1947, and 1948. Part of Bardstown city reverted to district 3 in 1941. Fairfield town not returned separately in 1940.
[53] OLDHAM.—La Grange city returned in 1940 as a town.
[54] OWEN.—Sparta town incorporated in 1937 but not returned separately in 1940. Owenton city returned in 1940 as a town.
[55] PERRY.—Part of district 4 annexed to Hazard city in 1946.
[56] PULASKI.—Burnside city returned in 1940 as a town.
[57] ROWAN.—Morehead city returned in 1940 as a town.

Table 6.—POPULATION OF COUNTIES BY MINOR CIVIL DIVISIONS: 1930 TO 1950—Con.

County and minor civil division	1950	1940	1930
Russell County	**13,717**	**13,615**	**11,930**
District 1	3,482	2,816	2,801
Jamestown town	*1,064*	*476*	*410*
District 2	1,960	2,705	2,389
District 3	4,167	4,665	3,873
District 4	4,108	3,429	2,777
Russell Springs town	*1,125*	*536*	-------
Scott County	**15,141**	**14,314**	**14,400**
District 1	8,883	7,300	7,226
Georgetown city	*5,516*	*4,420*	*4,229*
District 2	693	711	870
District 3	1,782	1,730	1,657
Stamping Ground city [58]	*396*	*350*	*341*
District 4	808	1,049	1,022
District 5	1,204	1,422	1,838
Sadieville town	*355*	*477*	*527*
District 6	620	842	531
District 7	1,151	1,260	1,256
Shelby County	**17,912**	**17,759**	**17,679**
Dist. 1, Shelbyville	4,403	4,392	4,033
Shelbyville city	*4,403*	*4,392*	*4,033*
Dist. 2, North Shelbyville	2,851	2,419	2,606
Dist. 3, Simpsonville	2,942	2,907	2,801
Simpsonville town	*247*	*220*	*181*
Dist. 4, Clay Village	1,326	1,400	1,433
Dist. 5, Christiansburg	2,557	2,712	2,767
South Pleasureville town (part)	*54*	*121*	-------
Dist. 6, Harrisonville	1,823	1,881	2,135
Dist. 7, South Shelbyville	2,010	2,048	1,904
Simpson County	**11,678**	**11,752**	**11,336**
Dist. 1, East	2,342	2,578	2,699
Dist. 2, South Franklin	3,614	3,770	3,581
Franklin city (part)	*2,018*	*1,859*	*1,523*
Dist. 3, North Franklin	3,603	3,151	2,570
Franklin city (part)	*2,325*	*2,081*	*1,533*
Dist. 4, West	2,119	2,253	2,486
Spencer County	**6,157**	**6,757**	**6,606**
Dist. 1, Taylorsville	1,954	2,138	1,915
Taylorsville town	*888*	*921*	*729*
Dist. 2, Waterford	1,219	1,311	1,307
Dist. 3, Elk Creek	826	947	795
Dist. 4, Wakefield	636	669	723
Dist. 5, Little Mount	788	771	985
Dist. 6, Mount Eden	734	921	881
Taylor County	**14,403**	**13,556**	**12,047**
District 1	1,621	1,877	-------
District 2	2,281	2,043	-------
Campbellsville city (part)	*669*	*473*	-------
District 3	1,754	1,932	-------
District 4	2,470	2,588	-------
District 5	3,907	2,384	-------
Campbellsville city (part)	*2,124*	*707*	-------
District 6	2,370	2,732	-------
Campbellsville city (part)	*684*	*1,308*	-------
Todd County	**12,890**	**14,234**	**13,520**
Dist. 1, Kirkmansville	850	1,205	985
Kirkmansville town	*138*	*197*	*191*
Dist. 2, Sharon Grove and Clifty [59]	1,549	1,719	1,586
Todd County—Con.			
Dist. 3, Fairview and Bell Chapel	1,086	1,212	1,260
Dist. 4, Elkton	3,395	3,236	2,990
Elkton city	*1,312*	*1,214*	*951*
Dist. 5, Trenton	1,668	2,045	2,150
Trenton town	*577*	*572*	*524*
Dist. 6, Allensville	1,309	1,554	1,358
Allensville town	*337*	*351*	*237*
Dist. 7, Allegre	793	988	916
Dist. 8, Guthrie	2,240	2,275	2,275
Guthrie city	*1,253*	*1,253*	*1,272*
Trigg County	**9,683**	**12,784**	**12,531**
District 1	1,247	2,504	2,207
District 2	884	1,071	1,148
District 3	3,084	3,153	3,079
Cadiz city	*1,280*	*1,228*	*1,114*
District 4	1,861	1,921	1,969
Cerulean Springs town	*218*	*213*	*226*
District 5	1,007	1,990	1,874
District 6	1,061	1,544	1,492
District 7	539	601	762
Trimble County	**5,148**	**5,601**	**5,348**
Dist. 1, Milton	1,941	1,974	1,641
Dist. 2, Bedford [60]	1,792	1,905	1,966
Bedford town [60]	*533*	*387*	*286*
Dist. 3, Palmyra	729	930	789
Dist. 4, Burrows	686	792	952
Union County	**14,893**	**17,411**	**17,053**
Dist. 1, Morganfield	4,792	4,633	4,360
Morganfield city	*3,257*	*3,079*	*2,551*
Dist. 2, Uniontown	2,095	2,723	2,823
Uniontown city	*1,054*	*1,327*	*1,295*
Dist. 3, Raleigh	1,178	1,297	1,537
Dist. 4, Caseyville	818	1,122	1,003
Caseyville town	*73*	*67*	*224*
Dist. 5, Sturgis	4,702	5,275	4,816
Sturgis city	*2,222*	*2,321*	*2,154*
Dist. 6, Waverly	1,308	2,361	2,514
Waverly town	*345*	*323*	*445*
Warren County	**42,758**	**36,631**	**33,676**
Dist. 1, Bowling Green	14,333	10,711	9,359
Bowling Green city (part)	*10,516*	*8,341*	*7,139*
Dist. 2, Bowling Green	12,724	9,727	8,250
Bowling Green city (part)	*7,831*	*6,244*	*5,209*
Delafield (uninc.)	*1,512*	-------	-------
Dist. 3, Hickory Flat	2,849	2,710	2,748
Woodburn town	*240*	*306*	*279*
Dist. 4, Goshen	2,098	2,397	2,405
Dist. 5, Stallard Springs	2,101	2,428	2,400
Dist. 6, Elk Springs	2,907	2,917	3,143
Smiths Grove town	*683*	*699*	*718*
Dist. 7, Bristow	3,264	3,128	2,958
Oakland town	*195*	*221*	*217*
Dist. 8, Greencastle	2,482	2,613	2,413
Washington County	**12,777**	**12,965**	**12,623**
District 1	1,601	1,863	1,672
District 2	1,477	1,763	1,697
District 3	1,860	1,814	1,820
Washington County—Con.			
District 4	2,229	3,026	2,904
Springfield city (part) [61]	*278*	*1,118*	*953*
District 5	2,760	2,850	2,264
Springfield city (part) [61]	*224*	*187*	*144*
District 6	2,850	1,649	2,266
Springfield city (part) [61]	*1,530*	*462*	*390*
Wayne County	**16,475**	**17,204**	**15,848**
District 1 [62]	4,085	3,066	2,249
Monticello town	*2,934*	*1,733*	*1,503*
District 2 [62]	2,460	2,794	3,518
District 3	3,393	3,145	2,471
District 4	1,275	1,792	1,690
District 5	1,465	1,840	1,906
District 6	1,951	2,413	2,002
District 7 [62]	1,846	2,154	1,922
Webster County	**15,555**	**19,198**	**20,534**
Dist. 1, Dixon	2,029	2,648	2,026
Dixon town	*624*	*642*	*650*
Dist. 2, Sebree	2,047	2,845	2,830
Sebree city [63]	*1,158*	*1,109*	*940*
Dist. 3, Slaughtersville	1,881	2,182	2,185
Slaughtersville town	*326*	*344*	*347*
Dist. 4, Providence	5,367	6,344	7,157
Providence city	*3,905*	*4,397*	*4,743*
Dist. 5, Clay	3,631	5,179	5,736
Blackford town	*165*	*271*	*300*
Clay city [63]	*1,291*	*1,429*	*1,551*
Wheatcroft town	*418*	*617*	*705*
Whitley County	**31,940**	**33,186**	**29,730**
District 1 [64]	3,610	3,453	2,788
Williamsburg city (part) [64]	*1,357*	*770*	*635*
District 2 [64]	2,102	2,007	1,571
Williamsburg city (part) [64]	*193*	-------	-------
District 3 [64]	5,425	5,474	4,446
Williamsburg city (part) [64]	*449*	-------	-------
District 4	9,662	10,152	9,267
Corbin city (part)	*6,140*	*6,318*	*6,301*
District 5	4,615	4,743	4,534
Williamsburg city (part)	*1,349*	*1,561*	*1,191*
District 6	3,231	3,007	1,948
District 7	1,737	2,870	3,481
District 8	1,558	1,480	1,695
Wolfe County	**7,615**	**9,997**	**8,425**
Dist. 1, Lee City	2,541	3,842	3,229
Hazel Green town	*264*	*311*	*280*
Lee City town	*120*	*136*	*152*
Dist. 2, Stillwater	1,776	2,010	1,801
Dist. 3, Campton	3,298	4,145	3,305
Campton town	*431*	*418*	*337*
Woodford County	**11,212**	**11,847**	**10,981**
Dist. 1, Midway	1,961	2,265	2,199
Midway city	*950*	*886*	*808*
Dist. 2, Millville	1,125	1,194	1,017
Dist. 3, Court House	3,056	2,950	2,520
Versailles city (part)	*1,650*	*1,473*	*1,254*
Dist. 4, Market House	2,738	2,728	2,663
Versailles city (part)	*1,130*	*1,075*	*990*
Dist. 5, Mortonsville	1,242	1,481	1,391
Dist. 6, Clover Bottom	1,090	1,229	1,191

[58] SCOTT.—Stamping Ground city returned in 1940 as a town.
[59] TODD.—District 2 returned in 1940 as Sharon and Clifty.
[60] TRIMBLE.—Part of district 2 annexed to Bedford town in 1948.
[61] WASHINGTON.—Springfield city returned in 1940 as a town.
[62] WAYNE.—Part of districts 2 and 7 annexed to district 1 in 1949.
[63] WEBSTER.—Sebree and Clay cities returned in 1940 as towns.
[64] WHITLEY.—Part of district 1 annexed to Williamsburg city in 1946. Parts of districts 2 and 3 annexed to Williamsburg city in 1948.

Table 7.—POPULATION OF ALL INCORPORATED PLACES AND OF UNINCORPORATED PLACES OF 1,000 OR MORE: 1950 AND 1940

["Uninc." designates an unincorporated place. Figures for 1940 not available for unincorporated places and places incorporated subsequent to Apr. 1, 1940. Asterisk (*) denotes an incorporated place under 2,500 located in an urbanized area. Specific unincorporated places inside urbanized areas not separately identified and therefore not listed in this table. For 1930 population of incorporated places, see table 6]

City, town, or unincorporated place	County	1950	1940
Adairville	Logan	800	784
Advance-Flatwoods (uninc.).	Greenup	1,578	-------
Ages-Brookside (uninc.)	Harlan	1,190	-------
Albany	Clinton	1,920	1,259
Alexandria	Campbell	536	430
Allen City	Floyd	421	368
Allensville	Todd	337	351
Allock-Vicco (uninc.)	Perry	1,616	-------
Alva (uninc.)	Harlan	1,341	-------
Anchorage	Jefferson	883	690
Arlington	Carlisle	584	690
Ashland	Boyd	31,131	29,537
Auburn	Logan	994	955
Audubon Park*	Jefferson	1,790	-------
Augusta	Bracken	1,599	1,701
Barbourville	Knox	2,926	2,420
Bardstown	Nelson	4,154	3,152
Bardwell	Carlisle	1,033	1,218
Barlow	Ballard	657	584
Beattyville	Lee	1,042	1,012
Beaver Dam	Ohio	1,349	1,166
Bedford	Trimble	533	387
Beech Grove	McLean	162	167
Belfry (uninc.)	Pike	1,315	-------
Bellevue	Campbell	9,040	8,741
Benton	Marshall	1,980	1,906
Berea	Madison	3,372	2,176
Berry	Harrison	312	303
Blackey	Letcher	393	545
Blackford	Webster	165	271
Blandville	Ballard	124	201
Bloomfield	Nelson	666	535
Blue Diamond-Harveyton (uninc.).	Perry	2,336	-------
Booneville	Owsley	165	283
Bowling Green	Warren	18,347	14,585
Brandenburg	Meade	755	561
Bremen	Muhlenberg	410	239
Brodhead	Rockcastle	808	702
Bromley*	Kenton	980	876
Brooksville	Bracken	622	656
Brownsville	Edmonson	447	451
Buffalo	Larue	495	230
Bulan (uninc.)	Perry	1,446	-------
Burgin	Mercer	777	703
Burkesville	Cumberland	1,278	1,092
Burnside	Pulaski	615	880
Burton	Floyd	257	280
Butler	Pendleton	404	359
Cadiz	Trigg	1,280	1,228
Calhoun	McLean	746	753
California	Campbell	117	106
Campbellsburg	Henry	361	350
Campbellsville	Taylor	3,477	2,488
Campton	Wolfe	431	418
Caneyville	Grayson	377	399
Carlisle	Nicholas	1,524	1,414
Carrollton	Carroll	3,226	2,910
Carrsville	Livingston	205	243
Carter	Carter	84	169
Caseyville	Union	73	67
Catlettsburg	Boyd	4,750	4,524
Cave City	Barren	1,119	960
Cawood (uninc.)	Harlan	1,232	-------
Centertown	Ohio	370	424
Central City	Muhlenberg	4,110	4,199
Cerulean Springs	Trigg	218	213
Christopher-Fourseam (uninc.).	Perry	1,277	-------
Clarkson	Grayson	489	390
Clay	Webster	1,291	1,429
Clay City	Powell	636	627
Clinton	Hickman	1,593	1,540
Cloverport	Breckinridge	1,357	1,402
Cold Spring	Campbell	518	-------
Columbia	Adair	2,167	1,372
Columbus	Hickman	482	552
Concord	Lewis	142	160
Corbin	Knox, Whitley	7,744	7,893
Corinth	Grant	283	210
Corydon	Henderson	742	787
Covington	Kenton	64,452	62,018
Crab Orchard	Lincoln	757	705
Crittenden	Grant	287	232
Crofton	Christian	500	688
Cumberland	Harlan	4,249	4,149
Cynthiana	Harrison	4,847	4,840
Danville	Boyle	8,686	6,734
Dawson Springs	Hopkins	2,374	2,560
Dayton	Campbell	8,977	8,379
Delafield (uninc.)	Warren	1,512	-------
Dexter	Calloway	277	243
Dixon	Webster	624	642
Dover	Mason	334	353
Drakesboro	Muhlenberg	1,102	1,255
Dry Ridge	Grant	640	257
Dycusburg	Crittenden	147	178
Earlington	Hopkins	2,753	2,858
Eddyville	Lyon	1,840	2,407
Edmonton	Metcalfe	519	403
Ekron	Meade	188	154
Elizabethtown	Hardin	5,807	3,667
Elkhorn City	Pike	1,349	1,030
Elkton	Todd	1,312	1,214
Elsmere	Kenton	3,483	2,885
Eminence	Henry	1,462	1,411
Erlanger	Kenton	3,694	2,416
Eubank	Pulaski	322	303
Evarts	Harlan	1,937	1,642
Fairfield	Nelson	202	-------
Falmouth	Pendleton	2,186	2,099
Fancy Farm	Graves	419	417
Ferguson	Pulaski	550	517
Ferguson Creek (uninc.).	Pike	1,553	-------
Fleming	Letcher	943	1,193
Flemingsburg	Fleming	1,502	1,542
Florence	Boone	1,325	776
Fordsville	Ohio	533	587
Fort Mitchell*	Kenton	372	705
Fort Thomas	Campbell	10,870	11,034
Fort Wright*	Kenton	594	-------
Foster	Bracken	108	94
Fountain Run	Monroe	218	334
Frankfort	Franklin	11,916	11,492
Franklin	Simpson	4,343	3,940
Fredonia	Caldwell	395	446
Frenchburg	Menifee	268	289
Fullerton (uninc.)	Greenup	1,501	-------
Fulton	Fulton	3,224	3,308
Georgetown	Scott	5,516	4,420
Germantown	Bracken, Mason	260	304
Ghent	Carroll	368	414
Glasgow	Barren	7,025	5,815
Grand Rivers	Livingston	234	499
Grayson	Carter	1,383	1,176
Greensburg	Green	1,032	1,176
Greenup	Greenup	1,276	1,063
Greenville	Muhlenberg	2,661	2,347
Guthrie	Todd	1,253	1,253
Hamilton Park (uninc.).	Fayette	2,579	-------
Hanson	Hopkins	393	364
Hardin	Marshall	324	414
Hardinsburg	Breckinridge	902	930
Harlan	Harlan	4,786	5,122
Harrodsburg	Mercer	5,262	4,673
Hartford	Ohio	1,564	1,385
Hawesville	Hancock	925	896
Haymond-Cromona-Potters Fork (uninc.).	Letcher	1,321	-------
Hazard	Perry	6,985	7,397
Hazel	Calloway	444	396
Hazel Green	Wolfe	264	311
Hellier	Pike	346	606
Henderson	Henderson	16,837	13,160
Henry Clay (uninc.)	Fayette	6,104	-------
Hickman	Fulton	2,037	2,268
Hickory Grove	Graves	185	234
Highland Heights*	Campbell	1,569	855
Highsplint Shields (uninc.).	Harlan	1,506	-------
Hillsboro	Fleming	141	146
Himlerville	Martin	577	446
Hindman	Knott	521	625
Hodgenville	Larue	1,695	1,348
Holt-Cleaton-Bevier (uninc.).	Muhlenberg	1,103	-------
Hopkinsville	Christian	12,526	11,724
Horse Cave	Hart	1,545	1,278
Hustonville	Lincoln	435	443
Hyden	Leslie	647	-------
Independence	Kenton	285	253
Indian Hills	Jefferson	291	-------
Inez	Martin	622	-------
Irvine	Estill	3,259	3,631
Irvington	Breckinridge	831	790
Island	McLean	566	626
Jackson	Breathitt	1,978	2,099
Jamestown	Russell	1,064	476
Jeffersontown	Jefferson	1,246	899
Jenkins	Letcher	6,921	9,428
Junction City	Boyle	988	694
Kenton Vale	Kenton	165	-------
Kenvir-Redbud (uninc.).	Harlan	3,420	-------
Kevil	Ballard	202	209
Kingsley*	Jefferson	488	300
Kirkmansville	Todd	138	197
Kitts (uninc.)	Harlan	1,431	-------
Kuttawa	Lyon	794	1,125
La Center	Ballard	593	591
Lackey	Floyd	452	472
Lafayette	Christian	246	229
La Grange	Oldham	1,558	1,334
Lakeside Park [1]*	Kenton	988	761
Lancaster	Garrard	2,402	1,999
Lawrenceburg	Anderson	2,369	2,046
Lebanon	Marion	4,640	3,786
Lebanon Junction	Bullitt	1,243	1,141
Lee City	Wolfe	120	136
Leitchfield	Grayson	1,312	1,146
Lenarue-Glidden-Mary Ellen-Coal Good (uninc.).	Harlan	1,256	-------
Lewisburg	Logan	496	524
Lewisport	Hancock	656	591
Lexington	Fayette	55,534	49,304
Liberty	Casey	1,291	676
Liggett-Bardo-Stanfield (uninc.).	Harlan	1,061	-------
Livermore	McLean	1,441	1,601
Livingston	Rockcastle	378	669
Lockport	Henry	102	151
London	Laurel	3,426	2,263
Lookout Heights	Kenton	603	256
Lothair (uninc.)	Perry	1,313	-------
Louellen-Black Bottom-Closplint (uninc.).	Harlan	2,392	-------
Louisa	Lawrence	2,015	2,023
Louisville	Jefferson	369,129	319,077
Loyall [2]	Harlan	1,548	1,600
Ludlow	Kenton	6,374	6,185
Lynch-Benham (uninc.).	Harlan	7,952	-------
McHenry	Ohio	511	722
McVeigh (uninc.)	Pike	1,292	-------
Madisonville	Hopkins	11,132	8,209
Manchester	Clay	1,706	1,509
Marion	Crittenden	2,375	2,163
Martin	Floyd	1,170	957
Martinsburg	Elliott	238	184
Mayfield	Graves	8,990	8,619
Maysville	Mason	8,632	6,572
Middlesborough	Bell	14,482	11,777
Midway	Woodford	950	886
Millersburg	Bourbon	828	850
Mockingbird Valley	Jefferson	150	146
Monticello	Wayne	2,934	1,733
Morehead	Rowan	3,102	1,901

[1] Lakeside Park returned in 1940 as Lakeside.
[2] Loyall reported in 1940 as Loyal.

Table 7.—POPULATION OF ALL INCORPORATED PLACES AND OF UNINCORPORATED PLACES OF 1,000 OR MORE: 1950 AND 1940—Con.

City, town, or unincorporated place	County	1950	1940
Morganfield	Union	3,257	3,079
Morgantown	Butler	850	859
Mortons Gap	Hopkins	1,081	1,072
Mount Olivet	Robertson	455	573
Mount Sterling	Montgomery	5,294	4,782
Mount Vernon	Rockcastle	1,106	1,100
Munfordville	Hart	894	832
Murray	Calloway	6,035	3,773
Nebo	Hopkins	282	272
Neon	Letcher	1,055	1,187
New Castle	Henry	631	487
New Haven	Nelson	563	549
Newport	Campbell	31,044	30,631
Nicholasville	Jessamine	3,406	3,192
North Corbin (uninc.)	Laurel	1,077	-------
North Middletown	Bourbon	319	376
North Pleasureville	Henry	198	200
Nortonville	Hopkins	909	989
Oakland	Warren	195	221
Okalona (uninc.)	Jefferson	1,047	-------
Olive Hill	Carter	1,351	1,491
Owensboro	Daviess	33,651	30,245
Owenton	Owen	1,249	1,190
Owingsville	Bath	929	948
Paducah	McCracken	32,828	33,765
Paintsville	Johnson	4,309	2,324
Paris	Bourbon	6,912	6,697
Park City	Barren	448	354
Park Hills	Kenton	2,577	1,615
Parkway Village*	Jefferson	1,036	-------
Pembroke	Christian	532	570
Perryville	Boyle	660	462
Petersburg	Boone	356	421
Pewee Valley	Oldham	687	625
Phelps	Pike	926	653
Picadome (uninc.)	Fayette	7,352	-------
Pikeville	Pike	5,154	4,185
Pineville	Bell	3,890	3,882
Pinson Fork (uninc.)	Pike	1,114	-------
Prestonsburg	Floyd	3,585	2,328
Prestonville	Carroll	166	296
Princeton	Caldwell	5,388	5,389
Providence	Webster	3,905	4,397
Pruden-Fonde (uninc.)	Bell	1,478	-------
Raceland*	Greenup	1,001	1,046
Ravenna	Estill	979	1,098
Richlawn*	Jefferson	655	-------
Richmond	Madison	10,268	7,335
Rochester	Butler	372	387
Rockport	Ohio	450	501
Rosewood	Muhlenberg	119	82
Rumsey	McLean	301	358
Russell*	Greenup	1,681	1,844
Russell Springs	Russell	1,125	536
Russellville	Logan	4,529	3,953
Sacramento	McLean	378	379
Sadieville	Scott	355	477
St. Charles	Hopkins	534	536
Salt Lick	Bath	488	498
Salyersville	Magoffin	1,174	1,254
Sanders	Carroll	206	278
Sardis	Mason	176	208
Science Hill	Pulaski	445	439
Scottsville	Allen	2,060	1,797
Sebree	Webster	1,158	1,109
Seco	Letcher	644	-------
Sedalia	Graves	240	191
Seneca Gardens *	Jefferson	868	-------
Seneca Vista*	Jefferson	363	-------
Sharpsburg	Bath	405	472
Shelbyville	Shelby	4,403	4,392
Shepherdsville	Bullitt	953	762
Sherburne	Fleming	100	150
Shively*	Jefferson	2,401	1,273
Simpsonville	Shelby	247	220
Slaughtersville	Webster	326	344
Smithfield	Henry	121	94
Smithland	Livingston	498	592
Smiths Grove	Warren	683	699
Somerset	Pulaski	7,097	6,154
Sonora	Hardin	292	300
South Carrollton	Muhlenberg	289	296
South Fort Mitchell	Kenton	3,142	2,393
Southgate *	Campbell	1,903	1,841
South Hills*	Kenton	412	-------
South Pleasureville	Henry, Shelby	355	438
South Williamson (uninc.).	Pike	1,144	-------
Sparta	Gallatin, Owen	298	563
Springfield	Washington	2,032	1,767
Stamping Ground	Scott	396	350
Stanford	Lincoln	1,861	1,940
Stanton	Powell	635	625
Strathmoor Gardens*	Jefferson	329	-------
Strathmoor Manor*	Jefferson	422	375
Strathmoor Village*	Jefferson	466	471
Sturgis	Union	2,222	2,321
Taylorsville	Spencer	888	921
The Meadows (uninc.)	Fayette	3,742	-------
Thompson (uninc.)	Fayette	1,186	-------
Thorn Hill (uninc.)	Franklin	1,753	-------
Tompkinsville	Monroe	1,859	1,438
Trenton	Todd	577	572
Turners Station	Henry	89	91
Uniontown	Union	1,054	1,327
Upton	Hardin, Larue	383	369
Vanceburg	Lewis	1,528	1,184
Van Lear	Johnson	1,096	1,723
Verda (uninc.)	Harlan	1,446	-------
Versailles	Woodford	2,760	2,548
Vine Grove	Hardin	1,252	822
Visalia	Kenton	192	129
Wallins Creek	Harlan	525	993
Walton	Boone	1,358	973
Warfield	Martin	324	296
Warsaw	Gallatin	829	880
Water Valley	Graves	346	373
Waverly	Union	345	323
Wayland	Floyd	1,807	[3] 2,885
Weeksbury	Floyd	1,340	1,578
Wellington*	Jefferson	656	-------
West Liberty	Morgan	931	573
West Point	Hardin	1,669	992
Wheatcroft	Webster	418	617
Wheelwright	Floyd	2,037	2,027
White Plains	Hopkins	386	382
Whitesburg	Letcher	1,393	1,616
Whitesville	Daviess	723	543
Wickliffe	Ballard	1,019	1,039
Wilders	Campbell	204	287
Willard	Carter	124	165
Williamsburg	Whitley	3,348	2,331
Williamstown	Grant	1,466	1,077
Wilmore	Jessamine	2,337	1,228
Winchester	Clark	9,226	8,594
Wingo	Graves	451	475
Wiscoal-Sassafras (uninc.).	Knott	1,333	-------
Winston Park*	Kenton	588	236
Woodburn	Warren	240	306
Woodbury	Butler	94	112
Woodlawn*	Campbell	339	294
Woodlawn-Tyler (uninc.).	McCracken	1,053	-------
Worthington*	Greenup	695	918
Worthville	Carroll	308	333

[3] Corrected figure; see footnote to Floyd County, table 6.

Table 8.—POPULATION OF INCORPORATED PLACES OF 5,000 OR MORE, BY WARDS: 1950

[Other incorporated places of 5,000 or more (Corbin, Elizabethtown, Fort Thomas, Georgetown, Glasgow, Hazard, Hopkinsville, Mayfield, Maysville, Middleborough, Murray, Owensboro, Paducah, Paris, Princeton, and Winchester cities, and Jenkins town) have no wards]

City or town and ward	Population
Ashland city	31,131
Ward 1	4,079
Ward 2	7,030
Ward 3	4,016
Ward 4	4,816
Ward 5	5,113
Ward 6	6,077
Bellevue city	9,040
Ward 1	1,246
Ward 2	1,704
Ward 3	2,214
Ward 4	3,876
Bowling Green city	18,347
Ward 1	4,966
Ward 2	5,329
Ward 3	8,052
Covington city	64,452
Ward 1	6,614
Ward 2	5,640
Ward 3	7,108
Ward 4	6,656
Ward 5	20,764
Ward 6	17,670
Danville city	8,686
Ward 1	2,873
Ward 2	1,935
Ward 3	569
Ward 4	1,217
Ward 5	885
Ward 6	1,207
Dayton city	8,977
Ward 1	1,698
Ward 2	1,717
Ward 3	1,921
Ward 4	1,688
Ward 5	1,953
Frankfort city	11,916
Ward 1	4,278
Ward 2	4,279
Ward 3	3,359
Harrodsburg city	5,262
Ward 1	1,623
Ward 2	1,346
Ward 3	761
Ward 4	1,532
Henderson city	16,837
Ward 1	2,999
Ward 2	3,635
Ward 3	4,277
Ward 4	5,926
Lexington city	55,534
Ward 1	6,412
Ward 2	9,758
Ward 3	3,904
Ward 4	17,205
Ward 5	12,870
Ward 6	5,385
Louisville city	369,129
Ward 1	28,281
Ward 2	27,144
Ward 3	29,722
Ward 4	32,050
Ward 5	29,197
Ward 6	35,842
Ward 7	34,200
Ward 8	39,971
Ward 9	28,535
Ward 10	22,820
Ward 11	29,504
Ward 12	31,773
Ludlow city	6,374
Ward 1	1,345
Ward 2	1,280
Ward 3	1,984
Ward 4	1,765
Madisonville city	11,132
Ward 1	2,316
Ward 2	2,237
Ward 3	1,367
Ward 4	1,058
Ward 5	1,212
Ward 6	2,942
Mount Sterling city	5,294
Ward 1	1,602
Ward 2	1,874
Mount Sterling city—Con.	
Ward 3	951
Ward 4	867
Newport city	31,044
Ward 1	4,807
Ward 2	3,198
Ward 3	4,685
Ward 4	9,798
Ward 5	5,239
Ward 6	3,317
Pikeville town	5,154
Ward 1	551
Ward 2	576
Ward 3	1,320
Ward 4	1,219
Ward 5	512
Ward 6	976
Richmond city	10,268
Ward 1	3,474
Ward 2	1,924
Ward 3	4,870
Somerset city	7,097
Ward 1	1,457
Ward 2	1,193
Ward 3	1,239
Ward 4	976
Ward 5	1,202
Ward 6	1,030

Table 9.—POPULATION OF URBANIZED AREAS: 1950

Area	Population
CINCINNATI, OHIO, URBANIZED AREA	
That part of the area in Kentucky [1]	146,490
The part of the urbanized area includes the following minor civil divisions and parts of minor civil divisions:	
Campbell County (part)	64,187
Magisterial dist. 1 (part)	18,216
Newport city (part)	16,313
Southgate city	1,903
Magisterial dist. 2	15,070
Newport city (part)	14,731
Woodlawn town	339
Magisterial dist. 3, Outlying	18,402
Bellevue city	9,040
Dayton city	8,977
Magisterial dist. 4, Cold Springs (part)	12,439
Fort Thomas city	10,870
Highland Heights city	1,569
Kenton County (part)	82,303
Magisterial dist. 1 (part)	12,498
Covington city (part)	12,498
Magisterial dist. 2 (part)	11,634
Covington city (part)	11,634
Magisterial dist. 3 (part)	15,535
Covington city (part)	12,318
Fort Mitchell town (part)	76
Park Hills town	2,577
South Hills town (part)	314
Magisterial dist. 4 (part)	8,331
Bromley town	980
Ludlow city	6,374
Magisterial dist. 5 (part)	14,118
Covington city (part)	14,118
Magisterial dist. 6 (part)	14,660
Covington city (part)	13,884
South Hills town (part)	98
Winston Park city	588
CINCINNATI, OHIO, URBANIZED AREA—Con.	
Kenton County (part)—Con.	
Magisterial dist. 7 (part)	5,527
Fort Mitchell town (part)	296
Fort Wright town	594
Lakeside Park town	988
South Fort Mitchell city	3,142
HUNTINGTON (W. VA.)—ASHLAND (KY.) URBANIZED AREA	
That part of the area in Kentucky [2]	42,995
The part of the urbanized area includes the following parts of minor civil divisions:	
Boyd County (part)	39,321
Magisterial dist. 1 (part)	4,935
Catlettsburg city	4,756
Magisterial dist. 2 (part)	24,939
Ashland city (part)	24,939
Magisterial dist. 3 (part)	9,447
Ashland city (part)	6,192
Greenup County (part)	3,674
Magisterial dist. 7, Russell (part)	3,674
Raceland city	1,001
Russell city	1,681
Worthington town	995
Magisterial dist. 8, Riverton (part)	(3)
LOUISVILLE URBANIZED AREA	
The area	472,736
In Louisville city	369,129
Outside city	103,607
LOUISVILLE URBANIZED AREA—Con.	
The urbanized area includes the following parts of minor civil divisions:	
In Kentucky	419,183
Jefferson County (part)	419,183
Magisterial dist. 1 (part)	115,233
Louisville city (part)	98,071
Richlawn town	655
Seneca Gardens town	868
Seneca Vista city	363
Magisterial dist. 2 (part)	161,379
Audubon Park town	1,790
Kingsley town	488
Louisville city (part)	140,708
Parkway Village city	1,036
Strathmoor Gardens city	329
Strathmoor Manor town	422
Strathmoor Village town	466
Wellington city	656
Magisterial dist. 3 (part)	142,571
Louisville city (part)	130,350
Shively city	2,401
In Indiana	53,553
Clark County (part)	21,863
Jefferson township (part)	21,863
Clarksville town	5,905
Jeffersonville city	14,685
Floyd County (part)	31,690
New Albany township (part)	31,690
New Albany city	29,346

[1] For the description, map, and population of the entire Cincinnati, Ohio, Urbanized Area, see table 9 and accompanying map of corresponding report for Ohio.
[2] For the description, map, and population of the entire Huntington (W. Va.)—Ashland (Ky.) Urbanized Area, see table 9 and accompanying map of corresponding report for West Virginia.
[3] That part of magisterial district 8, Riverton, in the urbanized area had no population.

LOUISVILLE URBANIZED AREA MAP

The Louisville Urbanized Area, for which statistics are shown in table 9, is depicted in the following map. The shaded areas, in combination, comprise the urbanized area. To assist in locating the exact external boundaries of the area, each boundary feature (street segment, political boundary, or other) has been assigned a number. The boundary segments thus numbered are shown on the map and the features to which they apply are presented in the following key.

KEY TO NUMBERED BOUNDARY SEGMENTS

Main urbanized part: (1) Corporate limits of New Albany, (2) Corydon Pike (U. S. Highway 460), (3) power line, (4) extension of Adams St. and Adams St., (5) Cherry St., (6) corporate limits of New Albany, (7) Valley View Rd., (8) Captain Frank Rd., (9) U. S. Highway 150, (10) corporate limits of New Albany, (11) Graybrook Rd., (12) unnamed stream, (13) corporate limits of New Albany, (14) C. I. & L. R. R., (15) C. I. & L. R. R. spur, (16) extension of Roanoke Ave. and Roanoke Ave., (17) McDonald Rd., (18) Charlestown Rd., (19) Slate Run Rd., (20) corporate limits of New Albany,

(21) Unnamed stream, (22) Clark–Floyd county line, (23) corporate limits of New Albany, (24) Indiana–Kentucky state line, (25) corporate limits of Clarksville, (26) U. S. Highway 460, (27) property line of power station, (28) power line, (29) State Highway 62, (30) property line of Bush Airport, (31) extension of Orchard Ave., (32) corporate limits of Clarksville, (33) Kopp Lane, (34) U. S. Highway 31-E, (35) State Highway 62, (36) corporate limits of Clarksville, (37) corporate limits of Jeffersonville, (38) property line of Goodman's Concrete Block Co., (39) property line of Cavanaugh Lumber Co., (40) Penn St.,

(41) Property line of Jeffersonville Quartermaster Depot, (42) B. & O. R. R., (43) property line of Jeffersonville Quartermaster Depot, (44) Plank Rd., (45) corporate limits of Jeffersonville, (46) corporate limits of Louisville, (47) Mellwood Ave., (48) property line of Standard Club Golf Course, (49) River Rd., (50) property line of Louisville Water Co. Pumping Station, (51) River Rd., (52) Zorn Ave., (53) corporate limits of Louisville, (54) Basswood Lane, (55) Club Lane, (56) Pennington Lane, (57) unnamed road, (58) Brownsboro Rd. (U. S. Highway 42), (59) Chippewa Rd. and Chippewa Rd. extension, (60) Ormond Rd.,

(61) Extension of Cherrywood Rd. and Cherrywood Rd., (62) Massie Ave., (63) Ridgeway Ave., (64) L. & N. R. R., (65) corporate limits of Richlawn, (66) L. & N. R. R., (67) Washburn Ave., (68) LaGrange Rd. (Zimmerman Rd.), (69) Arteburn Lane, (70) Shelbyville Rd., (71) Fairmeade Rd., (72) Winchester Rd., (73) Norbourne Blvd., (74) Alton Rd., (75) Sherrin Ave., (76) Brownlee Ave., (77) Breckinridge Lane, (78) Norbourne Blvd., (79) Thompson Ave., (80) Hycliffe Ave.,

(81) Cannons Lane, (82) corporate limits of Louisville, (83) middle fork of Beargrass Creek, (84) property line of Big Springs Golf Club, (85) Dutchman Lane, (86) Cannons Lane, (87) Dist. 1–Dist. 2 line, (88) Betty Lane, (89) Joan Ave., (90) Gardner Lane, (91) Bon Air Ave., (92) corporate limits of Wellington, (93) Bardstown Rd., (94) Gardiner Ave., (95) Sherbrooke Rd., (96) Dahlia Ave., (97) Whiteway Ave., (98) Tyler Ave., (99) Lakeside Dr. (Lover's Lane), (100) Emerson Ave.,

(101) Claggett Dr., (102) Dundee Rd., (103) Newburg Rd., (104) South Fork of Beargrass Creek, (105) property line of Calvary Cemetery, (106) corporate limits of Louisville, (107) Poplar Level Rd., (108) McKinley Ave., (109) Meade St., (110) English Ave., (111) Harrison Ave., (112) corporate limits of Audubon Park, (113) Hess Lane, (114) Poplar Level Rd., (115) Illinois Ave., (116) Lincoln Ave., (117) Poplar Level Rd., (118) Southern R. R., (119) Robards Lane, (120) Tile Factory Lane,

(121) Bittersweet Rd., (122) unnamed street, (123) Pinewood Rd., (124) Tile Factory Lane, (125) Poplar Level Rd., (126) Southern R. R., (127) Bickel Lane, (128) Roosevelt Ave., (129) Farmdale Ave., (130) Dist. 2–Dist. 3 line, (131) Gilmore Lane (Edgewood Lane), (132) Poplar Level Rd., (133) Indian Trail, (134) Dist. 2–Dist. 3 line, (135) Norton Ave., (136) Marigold Ave., (137) Larkspur Ave., (138) extension of Verbena Ave. and Verbena Ave., (139) Orchard Ave., (140) Tuberose Ave.,

(141) Johnson Lane, (142) property line of Standiford Field, (143) property line of L. & N. Golf Course, (144) property line of L. & N. R. R. yards, (145) property line of U. S. Naval Ordnance Plant, (146) corporate limits of Louisville, (147) Strawberry Lane, (148) Thalia Ave., (149) Kenwood Dr., (150) Kenwood Ave., (151) corporate limits of Louisville, (152) property line of Nichols General Hospital, (153) Manslick Rd., (154) corporate limits of Shively, (155) I. C. R. R., (156) Brick Run Lane, (157) Dixie Hwy. (U. S. Hwy. 60), (158) Lewiston Pl., (159) Fielding Way, (160) Kingsford Dr.,

(161) Dixie Hwy. (U. S. Highway 60), (162) Rockford Lane, (163) Grandview Dr., (164) Kendall Ave., (165) Hillside Dr. and Hillside Dr. extension, (166) Mill Creek, (167) corporate limits of Shively, (168) Dixie Hwy. (U. S. Highway 60), (169) Wingfield Lane, (170) private road and private road extension, (171) corporate limits of Louisville, (172) Can Run Rd., (173) Bells Lane, (174) 40th St., (175) corporate limits of Louisville, (176) I. C. R. R., (177) Camp Ground Rd., (178) property line of National Synthetic Rubber Co., (179) power line, (180) Fern Leaf Club Rd. (Shanks Lane) and Fern Leaf Club Rd. extension, (181) Indiana–Kentucky State line.

Outlying urbanized parts: (182) Blanchel Ter., (183) Blanchel Ter. West, (184) Park St., (185) Highview Dr., (186) Terrace Heights Dr. and Terrace Heights Dr. extension, (187) Chippewa Dr., (188) Middle Rd., (189) Kewanna Dr., (190) Utica Rd., (191) Bardstown Rd., (192) Southern R. R., (193) extension of Beargrass Ave. and Beargrass Ave., (194) Bardstown Rd., (195) branch of Beargrass Creek, (196) South Fork of Beargrass Creek.

KEY TO SYMBOLS

- Incorporated parts
- Unincorporated parts
- 12 — Numbered boundary segments
- State line
- County line
- Minor civil division line

NUMBER OF INHABITANTS

LOUISVILLE URBANIZED AREA

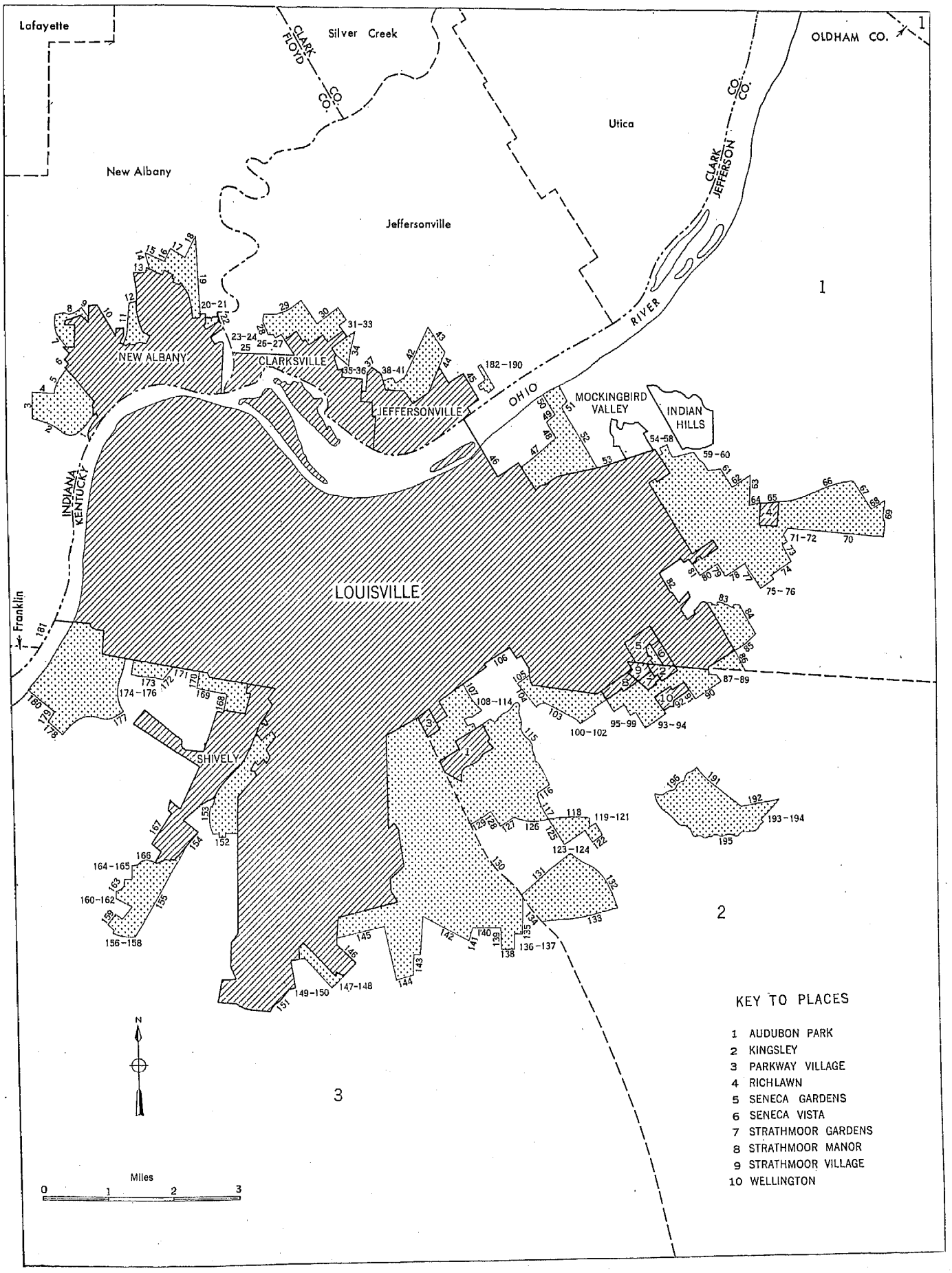

NUMBER OF INHABITANTS

Louisiana

LIST OF TABLES

[Page numbers listed here omit the State prefix number which appears as part of the page number for each page. The prefix for this State is 18]

Table	Page
1.—Population of Louisiana, urban and rural: 1810 to 1950	5
2.—Population in groups of places according to size: 1950	5
3.—Population in groups of places according to size: 1900 to 1950	6
4.—Population of incorporated places of 10,000 or more from earliest census to 1950	7
5.—Area and population of parishes, urban and rural: 1930 to 1950	8
6.—Population of parishes by minor civil divisions: 1930 to 1950	9
7.—Population of all incorporated places and of unincorporated places of 1,000 or more: 1950 and 1940	13
8.—Population of incorporated places of 5,000 or more, by wards: 1950	14
9.—Population of urbanized areas: 1950	14

LOUISIANA—SECTIONS 1 AND 2, NORTHERN AND SOUTHWESTERN PARTS

MINOR CIVIL DIVISIONS—POLICE JURY WARDS

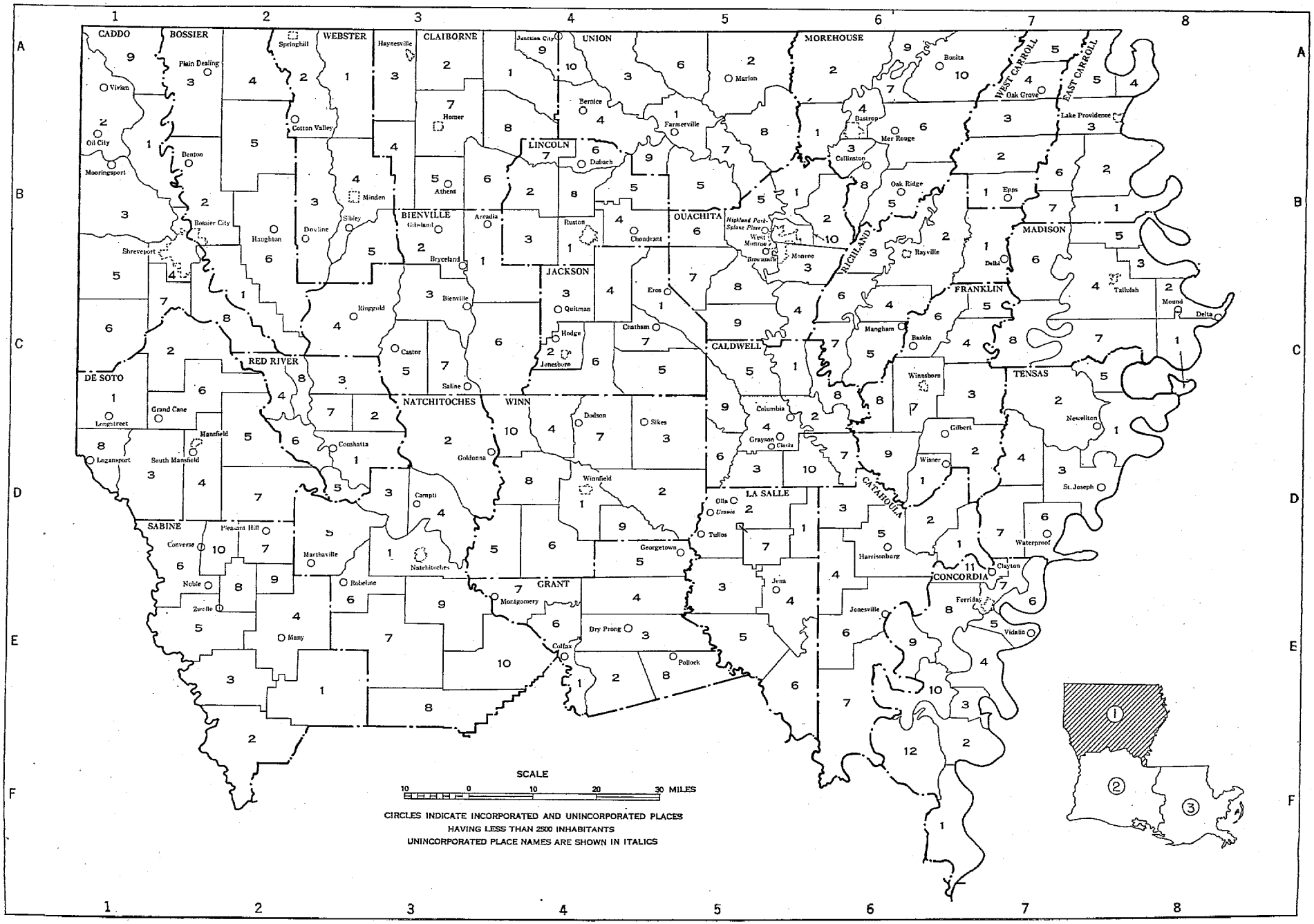

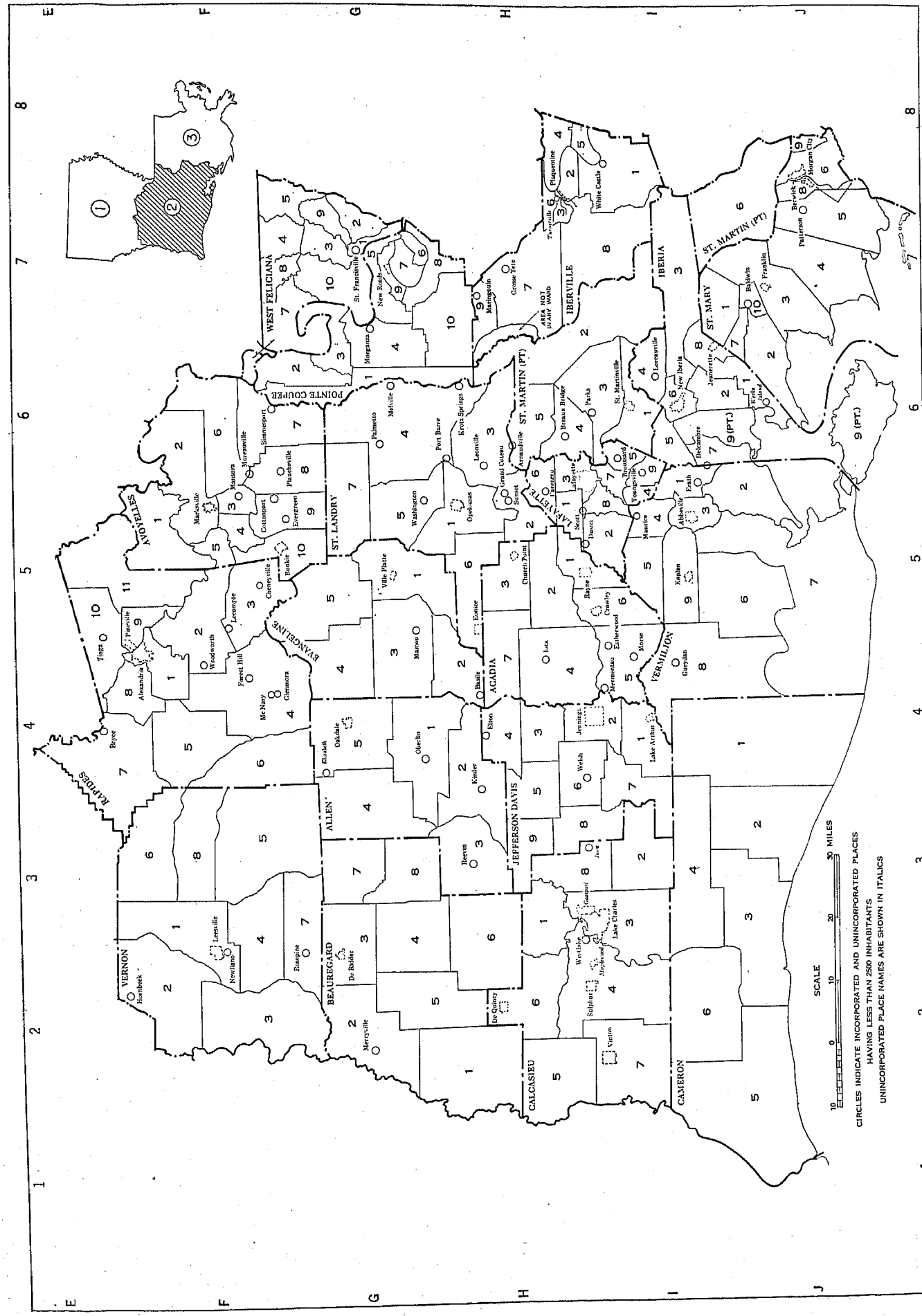

Large-scale copies of this map may be purchased from Superintendent of Documents, U. S. Government Printing Office, Washington 25, D. C.

LOUISIANA—SECTION 3, SOUTHEASTERN PART

MINOR CIVIL DIVISIONS—POLICE JURY WARDS

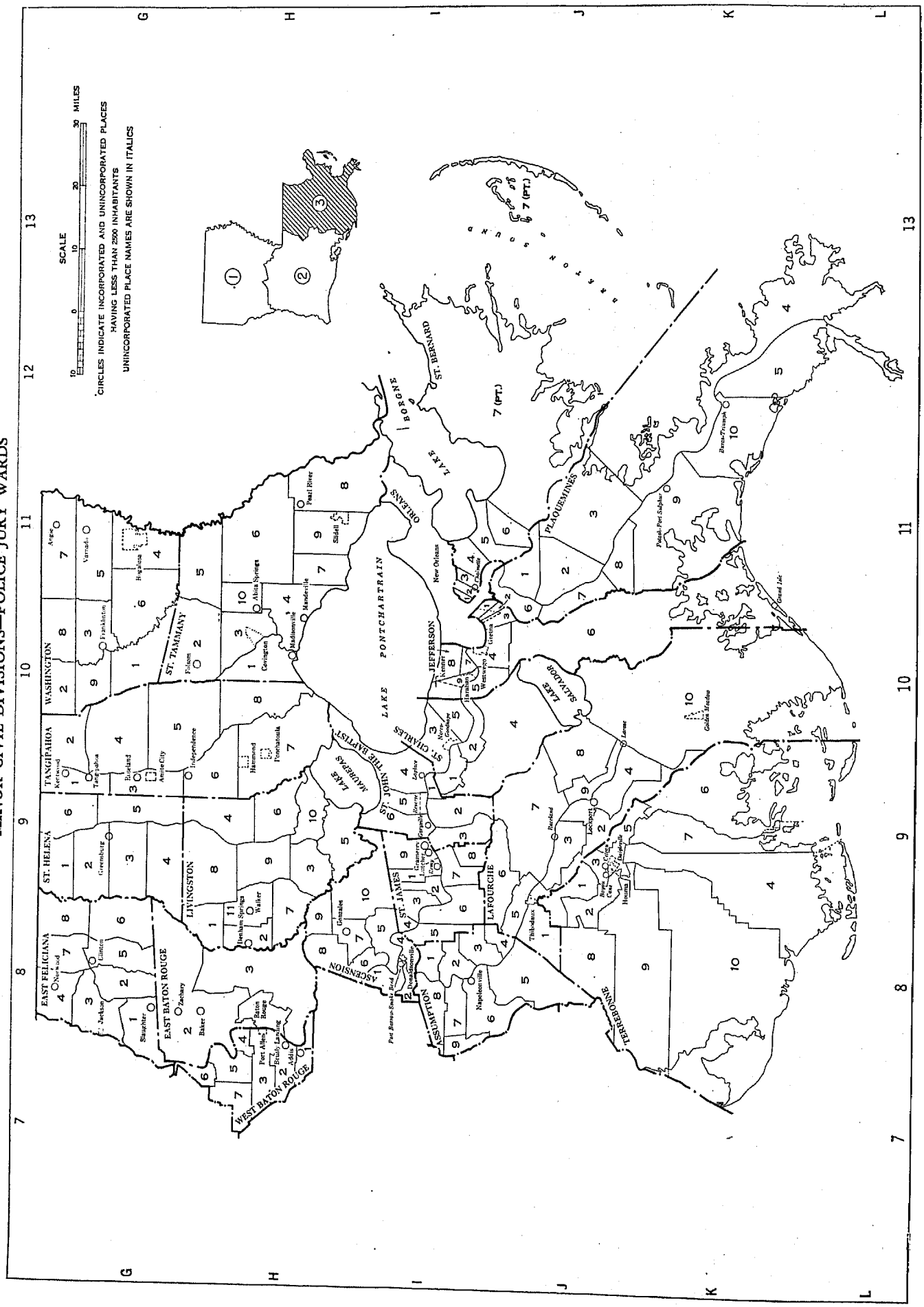

Table 1.—POPULATION OF LOUISIANA, URBAN AND RURAL: 1810 TO 1950

[For description of new and old urban definitions, see text. Minus sign (–) denotes decrease]

Census date	The State			Urban territory				Rural territory			Percent of total	
	Population	Increase over preceding census		Number of urban places[1]	Population	Increase over preceding census		Population	Increase over preceding census		Urban	Rural
		Number	Percent			Number	Percent		Number	Percent		
New urban definition, 1950 (Apr. 1)	2,683,516	319,636	13.5	72	[2] 1,471,696			1,211,820			54.8	45.2
Old urban definition:												
1950 (Apr. 1)	2,683,516	319,636	13.5	66	1,363,789	383,350	39.1	1,319,727	–63,714	–4.6	50.8	49.2
1940 (Apr. 1)	2,363,880	262,287	12.5	54	980,439	146,907	17.6	1,383,441	115,380	9.1	41.5	58.5
1930 (Apr. 1)	2,101,593	303,084	16.9	48	833,532	205,369	32.7	1,268,061	97,715	8.3	39.7	60.3
1920 (Jan. 1)	1,798,509	142,121	8.6	38	628,163	131,647	26.5	1,170,346	10,474	0.9	34.9	65.1
1910 (Apr. 15)	1,656,388	274,763	19.9	26	496,516	130,228	35.6	1,159,872	144,535	14.2	30.0	70.0
1900 (June 1)	1,381,625	263,037	23.5	15	366,288	82,443	29.0	1,015,337	180,594	21.6	26.5	73.5
1890 (June 1)	1,118,588	178,642	19.0	9	283,845	44,455	18.6	834,743	134,187	19.2	25.4	74.6
1880 (June 1)	939,946	213,031	29.3	6	239,390	36,867	18.2	700,556	176,164	33.6	25.5	74.5
1870 (June 1)	726,915	18,913	2.7	3	202,523	17,497	9.5	524,392	1,416	0.3	27.9	72.1
1860 (June 1)	708,002	190,240	36.7	4	185,026	50,556	37.6	522,976	139,684	36.4	26.1	73.9
1850 (June 1)	517,762	165,351	46.9	3	134,470	29,070	27.6	383,292	136,281	55.2	26.0	74.0
1840 (June 1)	352,411	136,672	63.4	2	105,400	59,318	128.7	247,011	77,354	45.6	29.9	70.1
1830 (June 1)	215,739	62,332	40.6	1	46,082	18,906	69.6	169,657	43,426	34.4	21.4	78.6
1820 (Aug. 7)	153,407	76,851	100.4	1	27,176	9,934	57.6	126,231	66,917	112.8	17.7	82.3
1810 (Aug. 6)	[3] 76,556			1	17,242			59,314			22.5	77.5

[1] According to the new urban definition, the urban population comprises persons residing in urban territory but not necessarily in an urban place, which is defined as an incorporated place of 2,500 or more, or an unincorporated place of 2,500 or more located outside an urbanized area. Under the old definition, incorporated places of 2,500 or more and places urban under special rule are classified as urban places. There were no places urban under special rule in Louisiana.

[2] Includes 81,458 persons in urban territory outside of urban places.

[3] Population of the Territory of Orleans.

Table 2.—POPULATION IN GROUPS OF PLACES ACCORDING TO SIZE: 1950

Type of area and size of place	Number of places	Population	Percent of total population	Percent of total
The State		2,683,516	100.0	
Urban, total	(1)	1,471,696	54.8	100.0
Within urbanized areas		948,840	35.4	64.5
Central cities, total	3	823,280	30.7	55.9
Cities of 500,000 to 1,000,000	1	570,445	21.3	38.8
Cities of 250,000 to 500,000				
Cities of 100,000 to 250,000	2	252,835	9.4	17.2
Cities of 50,000 to 100,000				
Cities under 50,000				
Urban fringes, total		125,560	4.7	8.5
Incorporated places of 2,500 or more	5	44,102	1.6	3.0
Incorporated places of 10,000 to 25,000	2	29,283	1.1	2.0
Incorporated places of 5,000 to 10,000	1	8,328	0.3	0.6
Incorporated places of 2,500 to 5,000	2	6,491	0.2	0.4
Incorporated places under 2,500				
Unincorporated territory		81,458	3.0	5.5
Outside urbanized areas	64	522,856	19.5	35.5
Places of 25,000 to 50,000	4	148,298	5.5	10.1
Places of 10,000 to 25,000	8	103,656	3.9	7.0
Urban, total—Con.				
Outside urbanized areas—Con.				
Places of 5,000 to 10,000	22	160,335	6.0	10.9
Places of 2,500 to 5,000	30	110,567	4.1	7.5
Rural, total		1,211,820	45.2	100.0
Places under 2,500	178	180,015	6.7	14.9
Places of 2,000 to 2,500	16	35,852	1.3	3.0
Places of 1,500 to 2,000	28	47,235	1.8	3.9
Places of 1,000 to 1,500	42	51,675	1.9	4.3
Places under 1,000	92	45,253	1.7	3.7
Other rural territory		1,031,805	38.4	85.1
Urbanized areas, total	3	948,840	35.4	100.0
Areas of 500,000 to 1,000,000	1	659,768	24.6	69.5
Areas of 250,000 to 500,000				
Areas of 100,000 to 250,000	2	289,072	10.8	30.5
Areas of 50,000 to 100,000				

[1] There were 72 places of 2,500 or more.

Table 3.—POPULATION IN GROUPS OF PLACES ACCORDING TO SIZE: 1900 TO 1950

Subject and class of place	1950 New urban definition	1950 Old urban definition	1940	1930	1920	1910	1900
NUMBER OF PLACES							
Urban territory	72	66	54	48	38	26	15
Places of 500,000 to 1,000,000	1	1					
Places of 250,000 to 500,000			1	1	1	1	1
Places of 100,000 to 250,000	2	2					
Places of 50,000 to 100,000			1	1			
Places of 25,000 to 50,000	4	4	3	2	1	1	
Places of 10,000 to 25,000	10	10	5	4	4	4	2
Places of 5,000 to 10,000	23	22	18	11	8	5	4
Places of 2,500 to 5,000	32	27	26	29	24	15	8
Rural territory	178	158	156	162	162	146	89
Places of 1,000 to 2,500	86	66	58	53	45	39	25
Places under 1,000	92	92	98	109	117	107	64
Cumulative summary:							
Places of 500,000 or more	1	1					
Places of 250,000 or more	1	1	1	1	1	1	1
Places of 100,000 or more	3	3	1	1	1	1	1
Places of 50,000 or more	3	3	2	2	1	1	1
Places of 25,000 or more	7	7	5	4	2	2	1
Places of 10,000 or more	17	17	10	8	6	6	3
Places of 5,000 or more	40	39	28	19	14	11	7
Places of 2,500 or more	72	66	54	48	38	26	15
POPULATION							
Urban territory	1,471,696	1,363,789	980,439	833,532	628,163	496,516	366,288
Places of 2,500 or more	1,390,238	1,363,789	980,439	833,532	628,163	496,516	366,288
Places of 500,000 to 1,000,000	570,445	570,445					
Places of 250,000 to 500,000			494,537	458,762	387,219	339,075	287,104
Places of 100,000 to 250,000	252,835	252,835					
Places of 50,000 to 100,000			98,167	76,655			
Places of 25,000 to 50,000	148,298	148,298	90,094	56,757	43,874	28,015	
Places of 10,000 to 25,000	132,939	132,939	79,647	67,480	65,055	47,768	27,282
Places of 5,000 to 10,000	168,663	160,345	123,378	72,564	52,377	29,491	24,571
Places of 2,500 to 5,000	117,058	98,927	94,616	101,314	79,638	52,167	27,331
Other urban territory	81,458						
Rural territory	1,211,820	1,319,727	1,383,441	1,268,061	1,170,346	1,159,872	1,015,337
Places of 1,000 to 2,500	134,762	104,195	89,723	78,415	68,213	57,116	35,595
Places under 1,000	45,253	45,253	51,511	55,639	60,842	52,686	30,378
Other rural territory	1,031,805	1,170,279	1,242,207	1,134,007	1,041,291	1,050,070	949,364
Cumulative summary:							
Places of 500,000 or more	570,445	570,445					
Places of 250,000 or more	570,445	570,445	494,537	458,762	387,219	339,075	287,104
Places of 100,000 or more	823,280	823,280	494,537	458,762	387,219	339,075	287,104
Places of 50,000 or more	823,280	823,280	592,704	535,417	387,219	339,075	287,104
Places of 25,000 or more	971,578	971,578	682,798	592,174	431,093	367,090	287,104
Places of 10,000 or more	1,104,517	1,104,517	762,445	659,654	496,148	414,858	314,386
Places of 5,000 or more	1,273,180	1,264,862	885,823	732,218	548,525	444,349	338,957
Places of 2,500 or more	1,390,238	1,363,789	980,439	833,532	628,163	496,516	366,288
PERCENT OF TOTAL POPULATION							
Urban territory	54.8	50.8	41.5	39.7	34.9	30.0	26.5
Places of 2,500 or more	51.8	50.8	41.5	39.7	34.9	30.0	26.5
Places of 500,000 to 1,000,000	21.3	21.3					
Places of 250,000 to 500,000			20.9	21.8	21.5	20.5	20.8
Places of 100,000 to 250,000	9.4	9.4					
Places of 50,000 to 100,000			4.2	3.6			
Places of 25,000 to 50,000	5.5	5.5	3.8	2.7	2.4	1.7	
Places of 10,000 to 25,000	5.0	5.0	3.4	3.2	3.6	2.9	2.0
Places of 5,000 to 10,000	6.3	6.0	5.2	3.5	2.9	1.8	1.8
Places of 2,500 to 5,000	4.4	3.7	4.0	4.8	4.4	3.1	2.0
Other urban territory	3.0						
Rural territory	45.2	49.2	58.5	60.3	65.1	70.0	73.5
Places of 1,000 to 2,500	5.0	3.9	3.8	3.7	3.8	3.4	2.6
Places under 1,000	1.7	1.7	2.2	2.6	3.4	3.2	2.2
Other rural territory	38.4	43.6	52.5	54.0	57.9	63.4	68.7
Cumulative summary:							
Places of 500,000 or more	21.3	21.3					
Places of 250,000 or more	21.3	21.3	20.9	21.8	21.5	20.5	20.8
Places of 100,000 or more	30.7	30.7	20.9	21.8	21.5	20.5	20.8
Places of 50,000 or more	30.7	30.7	25.1	25.5	21.5	20.5	20.8
Places of 25,000 or more	36.2	36.2	28.9	28.2	24.0	22.2	20.8
Places of 10,000 or more	41.2	41.2	32.3	31.4	27.6	25.0	22.8
Places of 5,000 or more	47.4	47.1	37.5	34.8	30.5	26.8	24.5
Places of 2,500 or more	51.8	50.8	41.5	39.7	34.9	30.0	26.5

Table 4.—POPULATION OF INCORPORATED PLACES OF 10,000 OR MORE FROM EARLIEST CENSUS TO 1950

[Minus sign (—) denotes decrease]

Incorporated place and census year	Population	Increase over preceding census	
		Number	Percent
Alexandria city:			
1950	34,913	7,847	29.0
1940	27,066	4,041	17.6
1930	23,025	5,515	31.5
1920	17,510	6,297	56.2
1910	11,213	5,565	98.5
1900	5,648	2,787	97.4
1890	2,861	1,061	58.9
1880	1,800	582	47.8
1870	1,218	—243	—16.6
1860	1,461	789	117.4
1850	672		
Bastrop town:			
1950	12,769	6,143	92.7
1940	6,626	1,505	29.4
1930	5,121	3,905	321.1
1920	1,216	362	42.4
1910	854	67	8.5
1900	787		
1890	(1)		
1880	822	301	57.8
1870	521	40	8.3
1860	481		
Baton Rouge city:			
1950	125,629	90,910	261.8
1940	34,719	3,990	13.0
1930	30,729	8,947	41.1
1920	21,782	6,885	46.2
1910	14,897	3,628	32.2
1900	11,269	791	7.5
1890	10,478	3,281	45.6
1880	7,197	699	10.8
1870	6,498	1,070	19.7
1860	5,428	1,523	39.0
1850	3,905	1,636	72.1
1840	2,269		
Bogalusa city:			
1950	17,798	3,194	21.9
1940	14,604	575	4.1
1930	14,029	5,784	70.2
1920	8,245		
Bossier City town:			
1950	15,470	9,684	167.4
1940	5,786	1,783	44.5
1930	4,003	2,909	265.9
1920	1,094	319	41.2
1910	775		
Crowley city:			
1950	12,784	3,261	34.2
1940	9,523	1,867	24.4
1930	7,656	1,548	25.3
1920	6,108	1,009	19.8
1910	5,099	885	21.0
1900	4,214	3,794	903.3
1890	420		
Gretna city:			
1950	13,813	2,934	27.0
1940	10,879	1,295	13.5
1930	9,584	2,387	33.2
1920	7,197		
Houma city:			
1950	11,505	2,453	27.1
1940	9,052	2,521	38.6
1930	6,531	1,371	26.6
1920	5,160	136	2.7
1910	5,024	1,812	56.4
1900	3,212	1,932	150.9
1890	1,280	196	18.1
1880	1,084	491	82.8
1870	593	164	38.2
1860	429		
Lafayette city:			
1950	33,541	14,331	74.6
1940	19,210	4,575	31.3
1930	14,635	6,780	86.3
1920	7,855	1,463	22.9
1910	6,392	3,078	92.9
1900	3,314	1,208	57.4
1890	2,106		
Lake Charles city:			
1950	41,272	20,065	94.6
1940	21,207	5,416	34.3
1930	15,791	2,703	20.7
1920	13,088	1,639	14.3
1910	11,449	4,769	71.4
1900	6,680	3,238	94.1
1890	3,442	2,604	310.7
1880	838		
Monroe city:			
1950	38,572	10,263	36.3
1940	28,309	2,281	8.8
1930	26,028	13,353	105.3
1920	12,675	2,466	24.2
1910	10,209	4,781	88.1
1900	5,428	2,172	66.7
1890	3,256	1,186	57.3
1880	2,070	121	6.2
1870	1,949		
1860	(1)		
1850	435		
New Iberia city:			
1950	16,467	2,720	19.8
1940	13,747	5,744	71.8
1930	8,003	1,725	27.5
1920	6,278	—1,221	—16.3
1910	7,499	684	10.0
1900	6,815	3,368	97.7
1890	3,447	738	27.2
1880	2,709	1,237	84.0
1870	1,472		
New Orleans city:			
1950	570,445	75,908	15.3
1940	494,537	35,775	7.8
1930	458,762	71,543	18.5
1920	387,219	48,144	14.2
1910	339,075	51,971	18.1
1900	287,104	45,065	18.6
1890	242,039	25,949	12.0
1880	216,090	24,672	12.9
1870	191,418	22,743	13.5
1860	168,675	52,300	44.9
1850	116,375	14,182	13.9
1840	102,193	56,111	121.8
1830	46,082	18,906	69.6
1820	27,176	9,934	57.6
1810	17,242		
Opelousas city:			
1950	11,659	2,679	29.8
1940	8,980	2,681	42.6
1930	6,299	1,862	42.0
1920	4,437	—186	—4.0
1910	4,623	1,672	56.7
1900	2,951	1,379	87.7
1890	1,572	—104	—6.2
1880	1,676	130	8.4
1870	1,546	760	96.7
1860	786		
Ruston town:			
1950	10,372	3,265	45.9
1940	7,107	2,707	61.5
1930	4,400	1,011	29.8
1920	3,389	12	0.4
1910	3,377	2,053	155.1
1900	1,324	557	72.6
1890	767		
Shreveport city:			
1950	127,206	29,039	29.6
1940	98,167	21,512	28.1
1930	76,655	32,781	74.7
1920	43,874	15,859	56.6
1910	28,015	12,002	75.0
1900	16,013	4,034	33.7
1890	11,979	3,970	49.6
1880	8,009	3,402	73.8
1870	4,607	2,417	110.4
1860	2,190	462	26.7
1850	1,728		
West Monroe town:			
1950	10,302	1,742	20.4
1940	8,560	1,994	30.4
1930	6,566	4,326	193.1
1920	2,240	1,113	98.8
1910	1,127	352	45.4
1900	775	328	73.4
1890	447		

[1] Not returned separately.

Table 5.—AREA AND POPULATION OF PARISHES, URBAN AND RURAL: 1930 TO 1950

[Figures in italics are shown only for those parishes where change in definition affects urban and rural classification. Minus sign (—) denotes decrease. Percent not shown where base is less than 100]

Parish	Map reference (see p. 18-2)	Land area in square miles, 1950	Total population						Urban population			Rural population			Percent urban	
			1950		1940	1930	Percent increase		1950	1940	Percent increase	1950	1940	Percent increase	1950	1940
			Total	Per square mile			1940 to 1950	1930 to 1940								
The State		45,162	2,683,516	59.4	2,363,880	2,101,593	13.5	12.5	1,471,696			1,211,820			54.8	
Old urban definition									*1,363,789*	*980,489*	*39.1*	*1,319,727*	*1,383,441*	*—4.6*	*50.8*	*41.5*
Acadia	H-4	662	47,050	71.1	46,260	39,326	1.7	17.6	22,166	14,497	52.9	24,884	31,763	—21.7	47.1	31.3
Allen	G-3	775	18,835	24.3	17,540	15,261	7.4	14.9	5,598	3,933	42.3	13,237	13,607	—2.7	29.7	22.4
Ascension	H-8	300	22,387	74.6	21,215	18,438	5.5	15.1	4,150	3,889	6.7	18,237	17,326	5.3	18.5	18.3
Assumption	I-8	357	17,278	48.4	18,541	15,990	—6.8	16.0				17,278	18,541	—6.8		
Avoyelles	E-5	826	38,031	46.0	39,256	34,926	—3.1	12.4	8,301	3,575	132.2	29,730	35,681	—16.7	21.8	9.1
Beauregard	G-2	1,184	17,766	15.0	14,847	14,569	19.7	1.9	5,799	3,750	54.6	11,967	11,097	7.8	32.6	25.3
Bienville	B-3	826	19,105	23.1	23,933	23,789	—20.2	0.6				19,105	23,933	—20.2		
Bossier	A-2	841	40,139	47.7	33,162	28,388	21.0	16.8	16,779			23,360			41.8	
Old urban definition									*15,470*	*5,786*	*167.4*	*24,669*	*27,376*	*—9.9*	*38.5*	*17.4*
Caddo	A-1	891	176,547	198.1	150,203	124,670	17.5	20.5	133,429			43,118			75.6	
Old urban definition									*127,206*	*98,167*	*29.6*	*49,341*	*52,096*	*—5.2*	*72.1*	*65.4*
Calcasieu	H-2	1,104	89,635	81.2	56,506	41,963	58.6	34.7	64,691			24,944			72.2	
Old urban definition									*53,702*	*27,963*	*92.0*	*35,933*	*28,543*	*25.9*	*59.9*	*49.5*
Caldwell	C-5	550	10,293	18.7	12,046	10,430	—14.6	15.5				10,293	12,046	—14.6		
Cameron	I-1	1,444	6,244	4.3	7,203	6,054	—13.3	19.0				6,244	7,203	—13.3		
Catahoula	D-6	732	11,834	16.2	14,618	12,451	—19.0	17.4				11,834	14,618	—19.0		
Claiborne	A-3	766	25,063	32.7	29,855	32,285	—16.1	—7.5	7,789	3,497	122.7	17,274	26,358	—34.5	31.1	11.7
Concordia	D-7	709	14,398	20.3	14,562	12,778	—1.1	14.0	3,847	2,857	34.7	10,551	11,705	—9.9	26.7	19.6
De Soto	C-1	893	24,398	27.3	31,803	31,016	—23.3	2.5	4,440	4,065	9.2	19,958	27,738	—28.0	18.2	12.8
East Baton Rouge	G-8	462	158,236	342.5	88,415	68,208	79.0	29.6	135,767			22,469			85.8	
Old urban definition									*125,629*	*34,719*	*261.8*	*32,607*	*53,696*	*—39.3*	*79.4*	*39.3*
East Carroll	A-7	432	16,302	37.7	19,023	15,815	—14.3	20.3	4,123	3,711	11.1	12,179	15,312	—20.5	25.3	19.5
East Feliciana	G-8	454	19,133	42.1	18,039	17,449	6.1	3.4	6,772	5,384	25.8	12,361	12,655	—2.3	35.4	29.8
Evangeline	G-5	672	31,629	47.1	30,497	25,483	3.7	19.7	6,633	3,721	78.3	24,996	26,776	—6.6	21.0	12.2
Franklin	C-6	648	29,376	45.3	32,382	30,530	—9.3	6.1	3,655	2,834	29.0	25,721	29,548	—13.0	12.4	8.8
Grant	E-4	670	14,263	21.3	15,933	15,709	—10.5	1.4				14,263	15,933	—10.5		
Iberia	I-7	588	40,059	68.1	37,183	28,192	7.7	31.9	21,159	17,109	23.7	18,900	20,074	—5.8	52.8	46.0
Iberville [1]	H-7	628	26,750	42.6	27,721	24,638	—3.5	12.5	5,747	5,049	13.8	21,003	22,672	—7.4	21.5	18.2
Jackson	C-4	583	15,434	26.5	17,807	13,808	—13.3	29.0	3,097	2,639	17.4	12,337	15,168	—18.7	20.1	14.8
Jefferson	I-10	409	103,873	254.0	50,427	40,032	106.0	26.0	92,215			11,658			88.8	
Old urban definition									*31,070*	*15,871*	*95.8*	*72,803*	*34,556*	*110.7*	*29.9*	*31.5*
Jefferson Davis	H-3	658	26,298	40.0	24,191	19,765	8.7	22.4	12,512	7,343	70.4	13,786	16,848	—18.2	47.6	30.4
Lafayette	H-5	283	57,743	204.0	43,941	38,827	31.4	13.2	33,541	19,210	74.6	24,202	24,731	—2.1	58.1	43.7
Lafourche	I-9	1,157	42,209	36.5	38,615	32,419	9.3	19.1	10,550			31,659			25.0	
Old urban definition									*7,730*	*5,851*	*32.1*	*34,479*	*32,764*	*5.2*	*18.3*	*15.2*
La Salle	D-5	638	12,717	19.9	10,959	11,668	16.0	—6.1				12,717	10,959	16.0		
Lincoln	B-4	469	25,782	55.0	24,790	22,822	4.0	8.6	10,372	7,107	45.9	15,410	17,683	—12.9	40.2	28.7
Livingston	H-9	665	20,054	30.2	17,790	18,206	12.7	—2.3				20,054	17,790	12.7		
Madison	B-7	662	17,451	26.4	18,443	14,829	—5.4	24.4	7,758	5,712	35.8	9,693	12,731	—23.9	44.5	31.0
Morehouse	A-6	804	32,038	39.8	27,571	23,689	16.2	16.4	12,769	6,626	92.7	19,269	20,945	—8.0	39.9	24.0
Natchitoches	C-3	1,297	38,144	29.4	40,997	38,477	—7.0	6.5	9,914	6,812	45.5	28,230	34,185	—17.4	26.0	16.6
Orleans	I-11	199	570,445	2866.6	494,537	458,762	15.3	7.8	570,445	494,537	15.3				100.0	100.0
Ouachita	B-5	642	74,713	116.4	59,168	54,337	26.3	8.9	48,874	36,869	32.6	25,839	22,299	15.9	65.4	62.3
Plaquemines	J-11	984	14,239	14.5	12,318	9,608	15.6	28.2				14,239	12,318	15.6		
Pointe Coupee	G-6	564	21,841	38.7	24,004	21,007	—9.0	14.3	2,818			19,023	24,004	—20.8	12.9	
Rapides	E-4	1,329	90,648	68.2	73,370	65,455	23.5	12.1	41,336	31,363	31.8	49,312	42,007	17.4	45.6	42.7
Red River	C-3	413	12,113	29.3	15,881	16,078	—23.7	—1.2				12,113	15,881	—23.7		
Richland	B-6	576	26,672	46.3	28,829	26,374	—7.5	9.3	3,138			23,534	28,829	—18.4	11.8	
Sabine	D-1	1,029	20,880	20.3	23,586	24,110	—11.5	—2.2				20,880	23,586	—11.5		
St. Bernard	I-12	510	11,087	21.7	7,280	6,512	52.3	11.8	2,643			8,444			23.8	
Old urban definition												*11,087*	*7,280*	*52.3*		
St. Charles		304	13,363	44.0	12,321	12,111	8.5	1.7	3,366			9,997			25.2	
Old urban definition												*13,363*	*12,321*	*8.5*		
St. Helena	G-9	420	9,013	21.5	9,542	8,492	—5.5	12.4				9,013	9,542	—5.5		
St. James	I-9	249	15,334	61.6	16,596	15,338	—7.6	8.2				15,334	16,596	—7.6		
St. John the Baptist	I-10	225	14,861	66.0	14,766	14,078	0.6	4.9	4,465			10,396			30.0	
Old urban definition												*14,861*	*14,766*	*0.6*		
St. Landry	G-5	930	78,476	84.4	71,481	60,074	9.8	19.0	19,843	14,222	39.5	58,633	57,259	2.4	25.3	19.9
St. Martin [1]	H-6	721	26,353	36.6	26,394	21,767	—0.2	21.3	4,614	3,501	31.8	21,739	22,893	—5.0	17.5	13.3
St. Mary	I-10	605	35,848	59.3	31,458	29,397	14.0	7.0	18,522	11,243	64.7	17,326	20,215	—14.3	51.7	35.7
St. Tammany	J-6	908	26,988	29.7	23,624	20,929	14.2	12.9	8,577	6,987	22.8	18,411	16,637	10.7	31.8	29.6
Tangipahoa	G-10	803	53,218	66.3	45,519	46,227	16.9	—1.5	14,904	10,034	48.5	38,314	35,485	8.0	28.0	22.0
Tensas	C-7	623	13,209	21.2	15,940	15,096	—17.1	5.6				13,209	15,940	—17.1		
Terrebone	J-8	1,391	43,328	31.1	35,880	29,816	20.8	20.3	16,314			27,014			37.7	
Old urban definition									*11,505*	*9,052*	*27.1*	*31,823*	*26,328*	*18.6*	*26.6*	*25.2*
Union	A-4	906	19,141	21.1	20,943	20,731	—8.6	1.0				19,141	20,943	—8.6		
Vermilion	I-5	1,224	36,929	30.2	37,750	33,684	—2.2	12.1	13,900	9,510	46.2	23,029	28,240	—18.5	37.6	25.2
Vernon	E-3	1,360	18,974	14.0	19,142	20,047	—0.9	—4.5	4,670	2,829	65.1	14,304	16,313	—12.3	24.6	14.8
Washington	G-10	665	38,371	57.7	34,443	29,904	11.4	15.2	17,798	14,604	21.9	20,573	19,839	3.7	46.4	42.4
Webster	A-3	626	35,704	57.0	33,676	29,458	6.0	14.3	13,170	9,499	38.6	22,534	24,177	—6.8	36.9	28.2
West Baton Rouge	H-7	201	11,738	58.4	11,263	9,716	4.2	15.9	3,097			8,641	11,263	—23.3	26.4	
West Carroll	A-7	356	17,248	48.4	19,252	13,895	—10.4	38.6				17,248	19,252	—10.4		
West Feliciana	G-7	410	10,169	24.8	11,720	10,924	—13.2	7.3				10,169	11,720	—13.2		
Winn	C-4	950	16,119	17.0	16,923	14,766	—4.8	14.6	5,629	4,512	24.8	10,490	12,411	—15.5	34.9	26.7

[1] Part of St. Martin annexed to Iberville in 1946.

Table 6.—POPULATION OF PARISHES BY MINOR CIVIL DIVISIONS: 1930 TO 1950

"Wards" shown here are police jury wards. "Uninc." designates an unincorporated place. Figures for 1930 and 1940 not available for unincorporated places and places incorporated subsequent to Apr. 1, 1940. Minor civil division figures for 1930 and 1940 do not necessarily add to parish totals. Boundary changes between 1940 and 1950 are given in footnotes; for changes between 1930 and 1940, see reports of 16th Census (1940), *Population*, Vol. I, 438–441. Total population of a place located within 2 or more minor civil divisions appear in table 7]

Parish and minor civil division	1950	1940	1930
Acadia Parish	47,050	46,260	39,326
Ward 1 [1]	8,871	7,970	7,163
Rayne town [1]	*6,485*	*4,974*	*3,710*
Ward 2	3,596	4,809	4,338
Ward 3	7,902	7,606	5,173
Church Point town	*2,897*	*1,892*	*1,057*
Ward 4	5,222	6,572	5,732
Iota village	*1,162*	*1,000*	*827*
Ward 5	3,698	4,034	3,816
Estherwood village	*547*	*539*	*572*
Mermentau village	*636*	*571*	*394*
Morse village	*679*	*742*	*549*
Ward 6 [1]	15,200	12,075	10,155
Crowley city [1]	*12,784*	*9,523*	*7,656*
Ward 7	2,561	3,194	2,949
Allen Parish	18,835	17,540	15,261
Ward 1	3,269	2,932	2,757
Oberlin village	*1,544*	*962*	*790*
Ward 2	4,240	3,767	2,907
Kinder town	*2,008*	*1,415*	*962*
Ward 3	643	641	737
Reeves village [2]	*106*	*120*	*139*
Ward 4	1,251	1,480	1,370
Ward 5 [2]	9,432	8,720	7,490
Elizabeth (uninc.)	*1,113*	-------	-------
Oakdale city [2]	*5,598*	*3,933*	*3,188*
Ascension Parish	22,387	21,215	18,438
Ward 1	2,924	2,799	2,316
Port Barrow-Smoke Bend (uninc.)	*1,619*	-------	-------
Ward 2	933	1,146	1,008
Ward 3	4,150	3,889	3,788
Donaldsonville city	*4,150*	*3,889*	*3,788*
Ward 4	1,058	1,307	1,088
Ward 5	1,533	1,668	1,507
Ward 6	490	777	796
Ward 7	4,328	3,523	2,373
Gonzales village	*1,642*	*857*	*462*
Ward 8	2,408	2,573	2,238
Ward 9	1,520	1,437	999
Ward 10	3,043	2,096	2,325
Assumption Parish	17,278	18,541	15,990
Ward 1	1,162	1,289	1,034
Ward 2	1,086	1,243	1,109
Ward 3	548	716	689
Ward 4	1,122	1,276	1,187
Ward 5	3,128	3,586	2,983
Ward 6	3,447	3,824	3,504
Napoleonville town	*1,260*	*1,301*	*1,180*
Ward 7 [3]	2,339	3,874	3,153
Ward 8	2,692	2,733	2,331
Ward 9 [3]	1,754	-------	-------
Avoyelles Parish	38,031	39,256	34,926
Ward 1	1,604	1,852	1,513
Ward 2 [4]	7,441	6,441	5,630
Marksville town [4]	*3,635*	*1,311*	*1,527*
Ward 3	3,046	2,925	3,221
Mansura town	*1,439*	*1,188*	*1,067*
Ward 4	2,235	2,502	2,449
Ward 5	1,325	1,446	1,219
Ward 6	2,925	3,162	2,905
Moreauville village (part)	*550*	*320*	*265*
Ward 7	3,452	4,001	2,735
Simmesport village	*1,510*	*1,215*	*638*
Ward 8	4,321	5,233	5,268
Moreauville village (part)	*285*	*495*	*335*
Plaucheville village	*377*	*367*	*366*
Ward 9	4,686	4,902	4,411
Cottonport town	*1,534*	*1,196*	*1,015*
Evergreen town	*382*	*384*	*298*
Ward 10	6,996	6,792	5,575
Bunkie town	*4,666*	*3,575*	*2,464*
Beauregard Parish	17,766	14,847	14,569
Ward 1	951	1,302	987
Ward 2	2,594	2,437	3,883
Merryville town	*1,583*	*1,216*	*2,626*
Ward 3 [5]	9,869	6,671	5,894
De Ridder city [5]	*5,799*	*3,750*	*3,747*
Ward 4	614	555	488
Ward 5	1,057	1,233	985
Ward 6	1,035	1,102	945
Ward 7	996	1,005	913
Ward 8	650	542	474
Bienville Parish	19,105	23,933	23,789
Ward 1 [6]	3,774	4,655	5,029
Arcadia town [6]	*2,241*	*1,601*	*1,809*
Ward 2 [6]	3,759	4,307	4,669
Bryceland village [6]	*123*	*139*	*176*
Gibsland town	*1,085*	*1,023*	*1,090*
Ward 3	1,370	1,884	2,121
Bienville village	*445*	*357*	*381*
Ward 4	5,226	6,607	5,758
Ringgold town [6]	*1,007*	*1,006*	*618*
Ward 5	1,866	2,372	2,280
Castor village	*171*	*244*	*256*
Ward 6	1,923	2,566	2,453
Ward 7	1,187	1,542	1,479
Saline village	*357*	*381*	*346*
Bossier Parish	40,139	33,162	28,388
Ward 1 [7]	3,574	4,113	5,431
Bossier City town (part) [7]	*251*	-------	-------
Ward 2 [7]	23,831	15,337	9,968
Benton village	*741*	*519*	*402*
Bossier City town (part) [7]	*15,219*	*5,786*	*4,008*
Ward 3	4,927	5,383	5,341
Plain Dealing town	*1,321*	*1,085*	*1,412*
Ward 4	1,417	1,357	2,208
Ward 5	1,710	1,812	1,680
Ward 6	4,680	4,660	3,760
Haughton village	*501*	*409*	-------
Caddo Parish	176,547	150,203	124,670
Ward 1	4,300	6,468	8,387
Ward 2	8,370	9,987	7,663
Oil City village [8]	*422*	-------	-------
Vivian town	*2,426*	*2,460*	*1,646*
Ward 3	7,896	4,924	4,889
Mooringsport town	*709*	*748*	*802*
Ward 4 [8]	137,363	106,439	82,063
Shreveport city [8]	*127,206*	*98,167*	*76,655*
Ward 5	4,350	4,631	4,867
Ward 6	2,370	2,489	3,267
Ward 7	3,094	1,915	2,157
Ward 8 [8]	4,369	6,147	6,110
Ward 9	4,435	7,203	5,267
Calcasieu Parish	89,635	56,506	41,963
Ward 1	1,051	926	636
Ward 2	1,750	1,961	1,753
Ward 3 [9]	53,644	31,900	21,466
Goosport (uninc.)	*8,318*	-------	-------
Lake Charles city [9]	*41,272*	*21,207*	*15,791*
Ward 4 [9]	18,742	9,459	5,690
Maplewood (uninc.)	*2,671*	-------	-------
Sulphur town [9]	*5,996*	*3,504*	*1,888*
Westlake town [9]	*1,871*	-------	-------
Ward 5	1,783	1,835	2,012
Ward 6	6,314	4,907	4,640
De Quincy town	*3,837*	*3,252*	*3,589*
Ward 7	4,166	3,565	4,220
Vinton town	*2,597*	*1,787*	*1,989*
Ward 8	2,185	1,953	1,546
Iowa (uninc.)	*1,125*	-------	-------
Caldwell Parish	10,293	12,046	10,430
Ward 1	987	1,104	1,215
Ward 2 [10]	964	1,083	1,000
Ward 3	1,079	1,251	1,129
Ward 4	5,128	5,700	4,517
Clarks (uninc.)	*1,345*	-------	-------
Columbia village [10]	*920*	*840*	*760*
Grayson village	*455*	*407*	*435*
Ward 5	464	772	669
Ward 6	182	232	173
Ward 7	367	487	345
Ward 8	560	606	557
Ward 9	212	333	374
Ward 10	350	478	451
Cameron Parish	6,244	7,203	6,054
Ward 1, Cow Island	514	806	948
Ward 2, Grand Chenier	904	1,070	961
Ward 3, Cameron	2,276	2,109	1,423
Ward 4, Grand Lake	1,012	1,472	1,369
Ward 5, Johnsons Bayou	330	396	445
Ward 6, Hackberry	1,208	1,350	908
Catahoula Parish	11,834	14,618	12,451
Ward 1	837	1,051	820
Ward 2	2,668	2,921	2,887
Ward 3	534	730	409
Ward 4	614	826	1,188
Ward 5	1,618	2,281	1,941
Harrisonburg village	*544*	*422*	*437*
Ward 6	4,317	5,075	3,624
Jonesville town	*1,954*	*2,080*	*1,125*
Ward 7	1,246	1,734	1,582
Claiborne Parish	25,063	29,855	32,285
Ward 1	1,886	2,365	2,597
Ward 2	1,772	2,414	3,057
Ward 3 [11]	6,256	6,602	7,883
Haynesville town [11]	*3,040*	*2,418*	*2,541*
Ward 4	1,515	2,543	2,529
Ward 5	2,106	2,713	3,262
Athens village	*487*	*491*	*461*
Ward 6	1,425	2,313	2,675
Ward 7 [11]	7,613	7,505	6,862
Homer town [11]	*4,749*	*3,497*	*2,909*
Ward 8	2,008	2,744	2,667
Ward 9	482	656	753
Junction City (part) [11]	*113*	*86*	*94*
Concordia Parish	14,398	14,562	12,778
Ward 1	225	303	426
Ward 2	87	280	313
Ward 3	106	118	134
Ward 4	503	762	1,044
Ward 5	2,829	2,702	2,277
Vidalia town	*1,641*	*1,318*	*1,141*
Ward 6	730	875	864
Ward 7 [12]	5,426	5,202	4,131
Ferriday town [12]	*3,847*	*2,857*	*2,502*
Ward 8 [12]	1,033	1,546	1,469
Ward 9	1,006	1,365	1,087
Ward 10 [12]	648	1,409	1,033
Ward 11 [12]	1,534	-------	-------
Clayton village [12]	*657*	-------	-------
Ward 12 [12]	271	-------	-------
De Soto Parish	24,398	31,803	31,016
Ward 1	1,968	3,116	3,827
Longstreet village	*224*	*263*	*308*
Ward 2	2,511	3,881	3,738
Ward 3	2,273	3,639	3,248
Ward 4 [13]	8,310	8,004	7,602
Mansfield city [13]	*4,440*	*4,065*	*3,857*
South Mansfield village	*276*	*433*	*462*
Ward 5	1,972	3,043	2,809

[1] ACADIA.—Part of ward 1 annexed to Rayne town in 1948. Parts of ward 6 annexed to Crowley city in 1945, 1946, and 1948.
[2] ALLEN.—Reeves village returned in 1940 as a town. Part of ward 5 annexed to Oakdale city in 1941.
[3] ASSUMPTION.—Ward 9 organized from part of ward 7 in 1948.
[4] AVOYELLES.—Parts of ward 2 annexed to Marksville town in 1949.
[5] BEAUREGARD.—Parts of ward 3 annexed to De Ridder city in 1941, 1942, and 1945.
[6] BIENVILLE.—Part of ward 1, including part of Bryceland village, annexed to ward 2 since 1940. Part of ward 1 annexed to Arcadia town in 1949. Ringgold town returned as a village in 1940.
[7] BOSSIER.—Bossier City town annexed part of ward 1 in 1944 and parts of ward 2 in 1941, 1942, 1944, and 1946.
[8] CADDO.—Oil City village incorporated in 1940. Part of ward 4 annexed to ward 8 and part of ward 8 annexed to ward 4 in 1949. Parts of ward 4 annexed to Shreveport city in 1940, 1941, 1947, 1948, and 1949; parts of ward 8 annexed to Shreveport city in 1946 and 1947.
[9] CALCASIEU.—Parts of ward 3 annexed to Lake Charles city in 1946 and 1950. Part of ward 4 annexed to Sulphur town in 1948. Westlake town incorporated in 1945.
[10] CALDWELL.—Columbia village returned in 1940 as partly in ward 2; village figures revised accordingly.
[11] CLAIBORNE.—Part of ward 3 annexed to Haynesville town in 1946. Part of ward 7 annexed to Homer town in 1946. For population of Junction City, Ark., see footnote to table 7.
[12] CONCORDIA.—Parts of ward 7 annexed to Ferriday town, and part of Ferriday town reverted to ward 7 in 1946. Ward 11 organized from parts of wards 7 and 8 in 1941. Ward 12 organized from part of ward 10 in 1942. Clayton village incorporated in 1948.
[13] DE SOTO.—Mansfield city, returned in 1940 as a town, annexed part of ward 4 in 1947.

Table 6.—POPULATION OF PARISHES BY MINOR CIVIL DIVISIONS: 1930 TO 1950—Con.

Parish and minor civil division	1950	1940	1930
De Soto Parish—Con.			
Ward 6	2,357	3,468	3,699
Grand Cane village	*286*	*377*	*393*
Ward 7	2,196	3,497	3,347
Ward 8	2,811	3,155	2,746
Logansport town	*1,270*	*1,222*	*1,040*
East Baton Rouge Parish [14]	158,236	88,415	68,208
Ward 1	125,629	34,719	30,729
Baton Rouge city	*125,629*	*34,719*	*30,729*
Ward 2	24,309	-------	-------
Baker village [14]	*762*	-------	-------
Zachary town	*1,542*	*750*	*626*
Ward 3	8,298	-------	-------
East Carroll Parish	16,302	19,023	15,815
Ward 1 [15]	1,719	1,906	1,871
Ward 2 [15]	2,830	3,332	3,316
Ward 3	7,186	7,491	5,558
Lake Providence town	*4,123*	*5,711*	*2,867*
Ward 4	441	565	680
Ward 5	1,517	2,480	2,395
Ward 6 [15]	979	1,446	980
Ward 7 [15]	1,630	1,803	1,015
East Feliciana Parish	19,133	18,039	17,449
Ward 1	1,157	1,910	2,249
Slaughter town	*290*	*306*	*327*
Ward 2	1,701	1,863	2,237
Ward 3	8,203	6,433	5,380
Jackson town	*6,772*	*5,384*	*3,966*
Ward 4	1,493	1,384	1,567
Norwood village [16]	*414*	-------	-------
Ward 5	2,982	2,779	2,152
Clinton town	*1,383*	*998*	*702*
Ward 6	1,182	1,274	1,231
Ward 7	1,058	1,210	1,276
Ward 8	1,297	1,186	1,357
Evangeline Parish	31,629	30,497	25,483
Ward 1 [17]	15,153	13,556	10,641
Ville Platte town [17]	*6,633*	*3,721*	*1,722*
Ward 2	4,262	4,611	3,212
Basile village	*1,572*	*1,132*	*403*
Ward 3	7,155	7,342	6,829
Mamou village	*2,254*	*1,379*	*800*
Ward 4	2,234	2,024	1,780
Ward 5	2,825	2,964	3,021
Franklin Parish	29,376	32,382	30,530
Ward 1	3,437	3,641	4,168
Winner village	*738*	*617*	*692*
Ward 2	3,601	4,422	3,989
Gilbert village	*452*	*428*	*496*
Ward 3	3,383	3,648	3,149
Ward 4	2,717	3,029	2,971
Ward 5	2,090	2,372	2,321
Ward 6	2,604	3,035	3,183
Baskin village	*117*	*330*	*416*
Ward 7	7,598	7,585	6,583
Winnsboro town	*3,655*	*2,834*	*1,965*
Ward 8	1,468	1,837	1,808
Ward 9	2,478	2,813	2,358
Grant Parish	14,263	15,933	15,709
Ward 1	3,427	3,510	3,291
Colfax town	*1,651*	*1,354*	*1,141*
Ward 2	2,106	2,071	3,402
Ward 3	1,668	1,745	1,447
Dry Prong village [18]	*377*	-------	-------
Ward 4	430	608	441
Ward 5	1,130	2,463	3,901
Georgetown village [18]	*355*	-------	-------
Ward 6	904	1,015	960
Ward 7	2,441	2,700	2,267
Montgomery town	*695*	*495*	*383*
Ward 8	2,157	1,821	-------
Pollock town	*421*	*317*	*376*
Iberia Parish	40,059	37,183	28,192
Ward 1, Patoutville	2,501	2,290	2,137
Weeks Island (uninc.)	*1,499*	-------	-------
Ward 2, Isle Piquante	1,505	2,135	1,740
Ward 3, Belle Place	1,491	1,784	1,292
Ward 4, Fausse Pointe	2,728	3,179	2,703
Loreauville village	*478*	*490*	*441*
Ward 5, Coteau	1,606	1,926	2,329
Ward 6 [19]	20,654	15,934	9,881
New Iberia city [19]	*16,467*	*13,747*	*8,003*
Ward 7, Petite Anse	1,617	1,920	1,520
Delcambre town (part) [19]	*667*	*583*	*272*
Ward 8 [19]	6,140	5,865	4,570
Jeanerette town [19]	*4,692*	*3,362*	*2,228*
Ward 9	1,817	2,150	2,020
Iberville Parish [20]	26,750	27,721	24,638
Ward 1	5,353	6,167	4,729
White Castle town	*1,339*	*1,693*	*1,499*
Ward 2 [20]	5,068	4,410	3,741
Plaquemine town (part) [20]	*1,059*	*879*	*733*
Ward 3	3,530	3,479	3,656
Plaquemine town (part)	*3,530*	*3,479*	*3,656*
Ward 4	1,301	1,814	1,540
Ward 5	1,687	1,733	1,552
Ward 6	2,418	2,555	2,176
Turnerville (uninc.)	*1,048*	-------	-------
Ward 7	2,235	1,998	2,276
Grosse Tete village	*548*	*382*	*303*
Ward 8	3,337	3,348	3,435
Plaquemine town (part)	*558*	*691*	*685*
Ward 9	1,821	2,217	1,533
Maringouin village	*898*	*708*	*518*
Jackson Parish	15,434	17,807	13,808
Ward 1	1,199	1,778	1,700
Eros village	*195*	*289*	*293*
Ward 2 [21]	8,397	7,534	4,639
Hodge village	*1,386*	*1,445*	*1,307*
Jonesboro town [21]	*3,097*	*2,639*	*1,949*
Ward 3	2,080	2,958	2,543
Quitman village	*204*	*212*	*207*
Ward 4	530	1,227	827
Ward 5	515	744	686
Ward 6	1,368	1,997	2,095
Ward 7	1,345	1,569	1,318
Chatham town	*833*	*605*	*391*
Jefferson Parish	103,873	50,427	40,032
Ward 1	6,455	4,202	3,688
Gretna city (part)	*6,311*	*4,121*	*2,997*
Ward 2	3,090	2,722	2,679
Gretna city (part)	*2,881*	*2,624*	*2,679*
Ward 3	8,292	6,212	5,323
Gretna city (part)	*4,621*	*4,184*	*3,908*
Ward 4	26,940	13,973	11,345
Westwego town	*3,328*	*4,992*	*3,987*
Ward 5	1,161	941	949
Ward 6	3,938	3,545	2,651
Grand Isle (uninc.)	*1,190*	-------	-------
Ward 7	16,209	4,587	3,414
Ward 8	27,067	10,263	6,517
Ward 9 [22]	10,721	3,982	3,466
Harahan village	*3,394*	*1,082*	*892*
Kenner town [22]	*5,535*	*2,375*	*2,440*
Jefferson Davis Parish	26,298	24,191	19,765
Ward 1	3,960	3,445	3,099
Lake Arthur town	*2,849*	*2,131*	*1,602*
Ward 2	10,669	8,586	5,364
Jennings city	*9,663*	*7,343*	*4,086*
Ward 3	1,245	1,427	1,571
Ward 4	2,621	2,469	2,230
Elton town	*1,454*	*901*	*742*
Ward 5	1,284	1,642	1,204
Ward 6	3,708	3,452	3,029
Welsh town	*2,416*	*1,822*	*1,514*
Ward 7	844	1,286	1,333
Ward 8	1,359	1,391	1,599
Ward 9	518	493	336
Lafayette Parish	57,743	43,941	38,827
Ward 1 [23]	4,128	3,516	3,323
Duson village (part)	*556*	*334*	*267*
Lafayette city (part) [23]	*123*	-------	-------
Scott village (part)	*472*	*303*	*234*
Ward 2	3,343	3,753	4,347
Duson village (part)	*151*	*129*	*120*
Ward 3 [23]	37,792	23,253	17,809
Lafayette city (part) [23]	*33,418*	*19,210*	*14,635*
Ward 4	901	1,203	1,251
Ward 5	2,133	2,230	2,279
Broussard village	*1,237*	*791*	*806*
Ward 6	4,062	4,413	4,201
Carencro village	*1,587*	*914*	*684*
Ward 7	1,404	1,423	1,346
Ward 8	2,194	2,074	2,074
Scott village (part)	*216*	*104*	*110*
Ward 9	1,786	2,076	2,197
Youngsville village	*769*	*647*	*533*
Lafourche Parish [24]	42,209	38,615	32,419
Ward 1	2,261	1,756	1,543
Ward 2 [24]	9,432	-------	-------
Thibodaux city [24]	*7,730*	*5,851*	*4,442*
Ward 3	4,500	-------	-------
Raceland (uninc.) (part)	*1,655*	-------	-------
Ward 4	3,656	-------	-------
Larose (uninc.) (part)	*362*	-------	-------
Lockport town [24]	*1,388*	*877*	*803*
Ward 5	2,429	-------	-------
Ward 6	2,903	-------	-------
Ward 7	3,668	-------	-------
Raceland (uninc.) (part)	*370*	-------	-------
Ward 8	577	-------	-------
Ward 9	1,517	-------	-------
Larose (uninc.) (part)	*125*	-------	-------
Ward 10	11,266	-------	-------
Golden Meadow (uninc.)	*2,820*	-------	-------
Larose (uninc.) (part)	*799*	-------	-------
La Salle Parish	12,717	10,959	11,668
Ward 1	271	333	260
Ward 2	4,165	3,647	3,846
Olla village	*1,115*	*691*	*740*
Tullos town	*732*	*589*	*707*
Urania (uninc.)	*1,004*	-------	-------
Ward 3	2,244	2,462	3,503
Ward 4 [25]	4,784	3,083	2,084
Jena town	*1,438*	*946*	*1,007*
Ward 5 [25]	760	785	506
Ward 6 [25]	147	297	229
Ward 7	346	402	250
Lincoln Parish	25,782	24,790	22,822
Ward 1	14,685	9,995	7,672
Ruston town	*10,372*	*7,107*	*4,400*
Ward 2	1,324	1,977	1,870
Ward 3	2,568	3,041	3,364
Ward 4	2,066	2,959	3,054
Choudrant village	*395*	*438*	*394*
Ward 5	1,311	1,926	2,281
Ward 6	2,005	1,853	1,908
Dubach town	*703*	*740*	*608*
Ward 7	645	1,145	989
Ward 8	1,178	1,894	1,684
Livingston Parish	20,054	17,790	18,206
Ward 1	1,684	1,582	1,494
Ward 2 [26]	5,152	4,690	4,533
Denham Springs town	*2,053*	*1,233*	*1,002*
Ward 3	1,148	1,153	948
Ward 4	2,768	2,813	2,879
Ward 5	1,180	1,545	1,203
Ward 6	2,222	2,155	2,123
Ward 7	956	989	919
Ward 8	876	846	610
Ward 9	1,832	1,486	2,834
Ward 10	509	532	573
Ward 11 [26]	1,727	-------	-------
Walker village	*500*	*424*	*524*

[14] EAST BATON ROUGE.—Parish redistricted in 1949; comparative figures shown wherever possible. Baker village incorporated in 1944.
[15] EAST CARROLL.—Part of ward 7 annexed to ward 1 in 1940. Parts of ward 6 annexed to wards 2 and 7 in 1940 and 1943, respectively.
[16] EAST FELICIANA.—Norwood village incorporated in 1948.
[17] EVANGELINE.—Part of ward 1 annexed to Ville Platte town in 1947.
[18] GRANT.—Dry Prong village incorporated in 1947. Georgetown village incorporated in 1949.
[19] IBERIA.—Parts of ward 6 annexed to New Iberia city in 1942, 1946, 1948, and 1950. Delcambre town returned in 1940 as a village. Part of ward 8 annexed to Jeanerette town in 1949.
[20] IBERVILLE.—Part of St. Martin Parish, having no population in 1950, annexed to Iberville Parish in 1946, but not assigned to any ward. Part of ward 2 annexed to Plaquemine town in 1948.
[21] JACKSON.—Part of ward 2 annexed to Jonesboro town in 1947.
[22] JEFFERSON.—Part of ward 9 annexed to Kenner town since 1940.
[23] LAFAYETTE.—Parts of wards 1 and 3 annexed to Lafayette city in 1950, and part of ward 3 annexed in 1941.
[24] LAFOURCHE.—Parish redistricted in 1941; comparative figures shown wherever possible. Thibodaux city, returned in 1940 as a town, annexed parts of ward 2 in 1945. Lockport town returned in 1940 as a village.
[25] LA SALLE.—Parts of ward 5 annexed to wards 4 and 6 in 1942.
[26] LIVINGSTON.—Part of ward 2, including Walker village, taken to form ward 11 in 1947.

Table 6.—POPULATION OF PARISHES BY MINOR CIVIL DIVISIONS: 1930 TO 1950—Con.

Parish and minor civil division	1950	1940	1930
Madison Parish	17,451	18,443	14,829
Ward 1 [27]	496	711	796
Mound village (part)	*16*	*38*	-------
Ward 2 [27]	1,327	1,714	2,014
Delta village (part) [27]	*150*	*183*	-------
Mound village (part)	*89*	*107*	-------
Ward 3	794	1,259	996
Ward 4 [27]	10,774	9,646	6,929
Tallulah village [27]	*7,758*	*5,712*	*3,332*
Ward 5	803	1,490	1,316
Ward 6	1,442	1,638	1,368
Ward 7	975	1,227	943
Ward 8	840	758	467
Morehouse Parish	32,038	27,571	23,689
Ward 1	1,039	1,376	666
Ward 2	993	1,016	780
Ward 3	1,138	912	1,265
Ward 4 [28]	14,336	8,336	6,599
Bastrop town [28]	*12,769*	*6,626*	*5,121*
Ward 5	3,173	3,968	3,088
Oak Ridge village	*287*	*373*	*200*
Ward 6	4,483	4,577	4,048
Mer Rouge village	*784*	*713*	*669*
Ward 7	780	963	971
Ward 8	2,164	2,272	2,238
Collinston village	*546*	*482*	*473*
Ward 9	406	499	469
Ward 10	3,526	3,652	3,565
Bonita village	*504*	*422*	*507*
Natchitoches Parish	38,144	40,997	38,477
Ward 1 [29]	14,222	11,262	8,464
Natchitoches city [29]	*9,914*	*6,812*	*4,547*
Ward 2	2,849	3,100	3,611
Goldonna village	*364*	*256*	*250*
Ward 3	1,637	2,205	2,234
Ward 4	4,037	4,521	4,813
Campti village	*1,014*	*1,004*	*999*
Ward 5	3,712	4,241	4,357
Marthaville town	*121*	*243*	-------
Ward 6 [29]	1,159	1,526	1,301
Robeline village	*350*	*365*	*328*
Ward 7	1,650	2,187	1,394
Ward 8	656	995	1,243
Ward 9	5,242	7,255	7,605
Ward 10	2,980	3,705	3,455
Orleans Parish	570,445	494,537	458,762
New Orleans city	570,445	494,537	458,762
Ouachita Parish	74,713	59,168	54,337
Ward 1	3,064	3,358	3,869
Ward 2	1,825	2,015	2,253
Ward 3	20,504	15,657	15,250
Monroe city (part)	*17,438*	*13,652*	*13,684*
Ward 4	1,425	1,516	1,742
Ward 5 [30]	20,012	14,433	11,560
Brownsville (uninc.)	*2,207*	-------	-------
Highland Park-Splane Place (uninc.)	*1,665*	-------	-------
West Monroe city [30]	*10,302*	*8,560*	*6,566*
Ward 6	2,214	2,163	2,214
Ward 7	1,117	1,711	1,711
Ward 8	1,192	1,195	1,109
Ward 9	689	795	1,019
Ward 10 [30]	22,671	16,325	13,610
Monroe city (part) [30]	*21,134*	*14,657*	*12,344*
Plaquemines Parish	14,239	12,318	9,608
Ward 1	970	854	-------
Ward 2	702	857	-------
Ward 3	1,355	1,232	-------
Ward 4	310	461	-------
Ward 5	1,713	1,439	-------
Ward 6	1,385	931	-------
Ward 7	763	816	-------
Ward 8	248	227	-------
Ward 9	3,317	2,466	-------
Potash-Port Sulphur (uninc.)	*1,255*	-------	-------
Ward 10	3,476	3,035	-------
Buras-Triumph (uninc.)	*1,799*	-------	-------
Pointe Coupee Parish	21,841	24,004	21,007
Ward 1	1,650	2,433	-------
Ward 2	1,963	2,795	-------
Ward 3	1,176	1,560	-------
Ward 4	2,158	2,393	-------
Morganza village	*317*	*744*	*608*
Ward 5	1,865	1,949	-------
Ward 6	429	927	-------
Ward 7	1,500	1,636	-------
Ward 8	3,065	3,114	-------
Ward 9	4,889	4,243	-------
New Roads town	*2,818*	*2,255*	*1,473*
Ward 10	3,146	2,954	-------
Rapides Parish	90,648	73,370	65,455
Ward 1, Alexandria [31]	41,307	30,290	26,883
Alexandria city [31]	*34,913*	*27,066*	*23,025*
Ward 2, Lamourie	4,370	5,623	5,171
Woodworth village [31]	*392*	-------	-------
Ward 3, Cheneyville	5,406	6,132	5,895
Cheneyville town	*918*	*913*	*895*
Lecompte town	*1,448*	*1,311*	*1,247*
Ward 4, Spring Hill	5,027	4,958	5,524
Forest Hill village	*365*	*302*	*304*
Glenmora town	*1,556*	*1,452*	*1,875*
McNary village	*207*	*151*	*211*
Ward 5, Hineston	1,915	2,062	2,113
Ward 6, Calcasieu	1,726	1,519	1,085
Ward 7, Cotile [31]	4,574	4,614	4,131
Boyce town [31]	*981*	*732*	*820*
Ward 8, Rapides	2,221	2,602	2,805
Ward 9, Pineville	13,063	7,781	8,284
Pineville city [31]	*6,423*	*4,297*	*3,612*
Ward 10, Rigolette	7,139	4,775	3,564
Tioga village	*338*	*1,300*	*522*
Ward 11	3,300	3,014	-------
Red River Parish	12,113	15,881	16,078
Ward 1 [32]	4,169	4,322	3,567
Coushatta town [32]	*1,788*	*1,289*	*959*
Ward 2	933	1,236	1,511
Ward 3	1,715	2,691	2,774
Ward 4	1,486	1,861	1,967
Ward 5	967	1,131	1,174
Ward 6	1,449	2,535	2,644
Ward 7	776	1,145	1,248
Ward 8	618	960	1,193
Richland Parish	26,672	28,829	26,374
Ward 1	5,786	5,505	5,403
Delhi town	*1,861*	*1,192*	*1,403*
Ward 2 [33]	10,901	10,677	7,943
Rayville town [33]	*3,158*	*2,412*	*2,076*
Ward 3	2,344	2,855	2,701
Ward 4	2,819	3,408	3,283
Ward 5	2,885	3,762	4,447
Mangham town [33]	*554*	*572*	*714*
Ward 6	1,103	1,399	1,448
Ward 7	834	1,223	1,059
Sabine Parish	20,880	23,586	24,110
Ward 1, Middle Creek	2,344	3,045	4,081
Ward 2, Toro	1,080	1,555	1,465
Ward 3, Negreet	1,088	1,718	1,731
Ward 4, Many	6,643	6,559	6,021
Many town	*1,681*	*1,474*	*1,239*
Ward 5, Bayou Scie	2,876	2,686	2,453
Zwolle town (part)	*706*	*695*	*440*
Ward 6, San Patrice	1,597	1,909	2,023
Converse village (part)	*265*	*262*	*291*
Noble village	*238*	*238*	*268*
Ward 7, Bayou San Miguel	1,879	2,231	2,416
Pleasant Hill town	*856*	*737*	*807*
Ward 8, Little Bayou Scie	1,861	1,874	1,696
Zwolle town (part)	*849*	*805*	*824*
Ward 9	721	960	987
Ward 10	791	1,049	1,237
Converse village (part)	*46*	*52*	-------
St. Bernard Parish	11,087	7,280	6,512
Ward 1	2,856	1,067	1,029
Ward 2	801	915	912
Chalmette (uninc.) (part)	*303*	-------	-------
Ward 3	1,609	708	537
Chalmette (uninc.) (part)	*1,392*	-------	-------
St. Bernard Parish—Con.			
Ward 4	963	844	671
Ward 5 [34]	1,857	1,454	1,360
Ward 6 [34]	1,145	594	589
Ward 7	1,856	1,698	1,414
St. Charles Parish	13,363	12,321	12,111
Ward 1	1,837	2,010	1,939
Ward 2	2,214	2,498	2,096
Ward 3	4,203	3,134	3,734
Norco-Goodhope (uninc.)	*3,366*	-------	-------
Ward 4	3,047	2,533	1,825
Ward 5	2,062	2,146	2,517
St. Helena Parish	9,013	9,542	8,492
Ward 1	798	931	1,146
Ward 2	2,124	2,064	1,817
Greensburg town (part)	*345*	*371*	*262*
Ward 3	1,549	1,584	1,166
Greensburg town (part)	*73*	*18*	-------
Ward 4	1,544	1,551	1,528
Ward 5	2,035	2,139	1,772
Ward 6	963	1,273	1,063
St. James Parish	15,334	16,596	15,338
Ward 1	1,201	1,456	1,633
Remy (uninc.)	*1,064*	-------	-------
Ward 2	1,008	1,324	1,174
Ward 3	945	1,280	1,163
Ward 4	961	1,067	1,058
Ward 5	1,056	1,118	1,078
Ward 6	1,653	1,796	1,723
Ward 7	2,405	2,720	2,261
Ward 8	1,624	1,621	1,411
Ward 9 [35]	4,391	4,205	3,837
Gramercy village [35]	*1,184*	-------	-------
Lutcher town [35]	*2,198*	*2,107*	*1,481*
St. John the Baptist Parish	14,861	14,766	14,078
Ward 1	1,358	1,500	1,435
Ward 2	1,276	1,430	1,152
Ward 3	1,281	1,678	1,670
Ward 4	3,830	3,241	2,870
Laplace (uninc.)	*2,352*	-------	-------
Ward 5	4,499	4,466	3,744
Reserve (uninc.)	*4,465*	-------	-------
Ward 6	2,617	2,451	3,207
Garyville (uninc.)	*1,850*	-------	-------
St. Landry Parish	78,476	71,481	60,074
Ward 1 [36]	26,714	21,336	16,474
Opelousas city [36]	*11,659*	*8,980*	*6,299*
Port Barre village (part) [36]	*44*	-------	-------
Ward 2	7,566	6,603	7,513
Grand Coteau village	*1,103*	*662*	*580*
Sunset village	*1,080*	*650*	*520*
Ward 3	5,921	6,435	5,188
Arnaudville village (part)	*790*	*524*	*417*
Leonville village	*514*	*451*	*408*
Ward 4 [36]	10,971	10,845	11,504
Krotz Springs village	*866*	*680*	*440*
Melville town	*1,991*	*1,828*	*1,541*
Palmetto village	*467*	*444*	*408*
Port Barre village (part) [36]	*1,022*	*850*	*674*
Ward 5	6,685	7,418	8,142
Washington town	*1,291*	*1,264*	*1,004*
Ward 6	16,664	13,374	11,253
Eunice town	*8,184*	*5,242*	*3,597*
Ward 7	3,955	5,380	-------
St. Martin Parish [37]	26,353	26,394	21,767
Ward 1	7,381	6,919	5,374
St. Martinville town	*4,614*	*3,501*	*2,455*
Ward 2 [37]	404	797	2,221
Ward 3	4,477	4,829	3,732
Parks village	*460*	*460*	*409*
Ward 4	6,949	6,364	5,268
Breaux Bridge town	*2,492*	*1,668*	*1,399*
Ward 5	6,679	6,710	5,172
Arnaudville village (part)	*82*	*116*	*66*
Ward 6	463	775	-------

[27] MADISON.—Delta village returned in 1940 in ward 2 only; that part of Delta village in ward 1 had no population in 1950. Parts of ward 4 annexed to Tallulah village in 1942, 1944, 1945, and 1949.

[28] MOREHOUSE.—Parts of ward 4 annexed to Bastrop town in 1950.

[29] NATCHITOCHES.—Part of ward 6 annexed to ward 1 in 1946. Parts of ward 1 annexed to Natchitoches city in 1946, 1947, 1949, and 1950.

[30] OUACHITA.—Part of ward 5 annexed to West Monroe city in 1940. Parts of ward 10 annexed to Monroe city in 1948, 1949, and 1950.

[31] RAPIDES.—Parts of ward 1 annexed to Alexandria city in 1942, 1943, 1944, 1945, 1946, 1949, and 1950. Woodworth village incorporated in 1943. Part of ward 7 annexed to Boyce town in 1946. Pineville city returned in 1940 as a town.

[32] RED RIVER.—Part of ward 1 annexed to Coushatta town since 1940.

[33] RICHLAND.—Part of ward 2 annexed to Rayville town in 1948. Mangham town returned in 1940 as a village.

[34] ST. BERNARD.—Part of ward 5 annexed to ward 6 in 1947.

[35] ST. JAMES.—Part of ward 9 annexed to Lutcher town in 1948. Gramercy village incorporated in 1947.

[36] ST. LANDRY.—Part of ward 1 annexed to Opelousas city in 1949. Port Barre village returned in 1940 as in ward 4 only.

[37] ST. MARTIN.—Part of ward 2 annexed to Iberville Parish in 1946.

Table 6.—POPULATION OF PARISHES BY MINOR CIVIL DIVISIONS: 1930 TO 1950—Con.

Parish and minor civil division	1950	1940	1930
St. Mary Parish	35,848	31,458	29,397
Ward 1	2,577	2,702	2,416
Ward 2	1,466	2,119	1,748
Ward 3 [38]	9,753	10,260	9,046
Franklin town [38]	*6,144*	*4,274*	*3,271*
Ward 4	2,222	2,331	2,502
Ward 5	2,484	2,440	3,251
Patterson town	*1,938*	*1,800*	*2,206*
Ward 6	10,626	7,723	7,306
Morgan City	*9,759*	*6,969*	*5,985*
Ward 7	1,291	1,250	1,209
Ward 8	2,885	2,265	1,829
Berwick town	*2,619*	*1,906*	*1,679*
Ward 9	631	368	-------
Ward 10 [38]	1,913	-------	-------
Baldwin town [38]	*1,138*	*954*	*822*
St. Tammany Parish	26,988	23,624	20,929
Ward 1	1,903	1,838	1,527
Madisonville town	*861*	*915*	*837*
Ward 2	2,968	2,672	2,338
Folsom town [39]	*166*	-------	-------
Ward 3	6,744	5,853	4,622
Covington town	*5,119*	*4,123*	*3,208*
Ward 4	2,228	2,101	1,667
Mandeville town	*1,363*	*1,326*	*1,069*
Ward 5	1,308	1,268	1,384
Ward 6	1,276	1,441	1,752
Ward 7	1,289	929	900
Ward 8	2,433	2,089	1,470
Pearl River village	*637*	*612*	*264*
Ward 9	5,806	4,477	4,248
Slidell town	*3,464*	*2,864*	*2,807*
Ward 10	1,033	956	1,021
Abita Springs town	*559*	*528*	*471*
Tangipahoa Parish	53,218	45,519	46,227
Ward 1	4,084	3,689	3,479
Kentwood town	*2,417*	*1,854*	*1,726*
Tangipahoa village	*352*	*319*	*304*
Ward 2	1,508	1,595	1,648
Ward 3	8,051	7,448	8,429
Amite City town	*2,804*	*2,499*	*2,536*
Roseland town	*1,038*	*873*	*1,139*
Ward 4	2,718	2,651	1,998
Ward 5	3,031	2,875	1,586
Ward 6	8,480	8,737	9,405
Independence town	*1,606*	*1,498*	*1,700*
Ward 7	23,832	17,487	18,553
Hammond city	*8,010*	*6,033*	*6,072*
Ponchatoula town	*4,090*	*4,001*	*2,898*
Ward 8	1,454	1,037	1,129
Tensas Parish	13,209	15,940	15,096
Ward 1	1,375	1,785	2,298
Ward 2	3,200	3,992	3,076
Newellton village	*1,280*	*789*	*627*
Ward 3 [40]	3,123	3,988	4,308
St. Joseph town [40]	*1,218*	*1,096*	*864*
Ward 4	936	1,131	819
Ward 5	364	427	478
Ward 6	2,755	2,771	2,341
Waterproof town	*1,180*	*592*	*420*
Ward 7	1,456	1,846	1,776
Terrebonne Parish	43,328	35,880	29,816
Ward 1	2,933	2,610	2,017
Ward 2 [41]	1,668	2,239	1,966
Ward 3 [41]	22,558	13,307	9,299
Bayou Cane (uninc.)	*2,212*	-------	-------
Coteau (uninc.)	*1,214*	-------	-------
Daigleville (uninc.)	*4,809*	-------	-------
Houma city	*11,505*	*9,052*	*6,531*
Ward 4 [41]	3,353	4,744	3,857
Ward 5	1,319	1,391	1,295
Ward 6	2,594	2,399	1,880
Ward 7	4,079	3,612	3,136
Ward 8	1,995	2,350	3,422
Ward 9 [41]	1,212	1,723	1,419
Ward 10	1,617	1,505	1,525
Union Parish	19,141	20,943	20,731
Ward 1 [42]	3,580	3,248	2,948
Farmerville town [42]	*2,173*	*1,428*	*1,137*
Ward 2 [42]	2,690	2,766	2,936
Marion village [42]	*685*	*481*	*444*
Ward 3	2,615	3,305	3,333
Ward 4 [42]	3,486	3,932	3,545
Bernice town [42]	*1,524*	*1,071*	*965*
Ward 5	1,676	2,102	2,238
Ward 6	1,238	1,579	1,630
Ward 7	821	864	817
Ward 8	1,187	1,127	1,118
Ward 9	805	927	947
Ward 10	1,043	1,093	1,219
Junction City (part) [42]	*401*	*269*	*294*
Vermilion Parish	36,929	37,750	33,684
Ward 1, Lake Peigneur	4,320	4,734	4,014
Delcambre town (part) [43]	*796*	*672*	*303*
Erath town	*1,514*	*1,408*	*895*
Ward 2, Prairie Gregg	1,575	2,083	2,133
Ward 3 [43]	12,183	9,673	6,883
Abbeville city [43]	*9,388*	*6,672*	*4,366*
Ward 4, Broussard Cove	1,833	2,468	2,875
Maurice village	*335*	*420*	*330*
Ward 5, Queue Tortue	2,061	3,212	3,563
Ward 6, Cow Island	2,191	2,813	2,817
Ward 7, Moutons Cove	1,667	2,380	2,358
Ward 8, Gueydan	4,129	4,208	3,989
Gueydan town	*2,041*	*1,506*	*1,313*
Ward 9 [43]	6,970	6,179	5,052
Kaplan town [43]	*4,562*	*2,838*	*1,653*
Vernon Parish	18,974	19,142	20,047
Ward 1 [44]	7,185	5,297	5,474
Leesville town [44]	*4,670*	*2,829*	*3,291*
Newllano village [44]	*277*	-------	-------
Ward 2	2,886	3,074	3,578
Hornbeck town	*524*	*481*	*491*
Ward 3	1,482	1,644	1,675
Ward 4	1,108	1,143	2,467
Ward 5	2,115	2,558	2,392
Ward 6	1,213	2,721	4,461
Ward 7	2,023	1,547	-------
Rosepine village	*324*	*407*	*214*
Ward 8	962	1,158	-------
Washington Parish	38,371	34,443	29,904
Ward 1	1,274	1,315	1,390
Ward 2	1,683	2,009	1,866
Ward 3	4,153	3,375	2,324
Franklinton town	*2,342*	*1,579*	*963*
Ward 4	20,758	17,227	15,691
Bogalusa city	*17,798*	*14,604*	*14,029*
Washington Parish—Con.			
Ward 5	2,116	1,902	1,404
Varnado village	*306*	*315*	*291*
Ward 6	1,686	1,898	1,629
Ward 7	2,849	2,520	2,076
Angie village	*250*	*187*	*207*
Ward 8	2,692	2,809	2,244
Ward 9	1,160	1,388	1,289
Webster Parish	35,704	33,676	29,458
Ward 1	2,947	3,818	4,395
Ward 2 [45]	11,716	10,785	6,943
Cotton Valley town [45]	*1,188*	-------	-------
Springhill town [45]	*3,383*	*2,828*	*1,540*
Ward 3	4,547	4,242	4,015
Doyline town [45]	*1,170*	-------	-------
Ward 4	14,104	11,016	10,916
Minden city	*9,787*	*6,677*	*5,823*
Sibley town	*623*	*405*	*428*
Ward 5	2,390	3,215	3,189
West Baton Rouge Parish	11,738	11,263	9,716
Ward 1	962	1,085	1,013
Addis village	*505*	*492*	*425*
Ward 2	1,996	1,807	1,689
Brusly Landing village	*493*	*433*	*345*
Ward 3	4,048	3,026	2,381
Port Allen town	*3,097*	*1,898*	*1,524*
Ward 4	1,719	1,506	1,341
Ward 5	1,516	1,901	1,565
Ward 6	654	909	912
Ward 7	843	849	815
West Carroll Parish	17,248	19,252	13,895
Ward 1	2,266	2,435	2,189
Epps village	*308*	*391*	-------
Ward 2	3,171	3,417	2,379
Ward 3	4,154	4,756	3,021
Ward 4	5,157	5,730	4,164
Oak Grove town	*1,796*	*1,654*	*1,241*
Ward 5	2,500	2,914	2,142
West Feliciana Parish	10,169	11,720	10,924
Ward 1	1,192	1,233	1,029
St. Francisville town	*936*	*821*	*839*
Ward 2	646	770	931
Ward 3	1,544	1,541	1,440
Ward 4	653	867	916
Ward 5	554	636	1,049
Ward 7	3,554	3,898	3,106
Ward 8	487	785	826
Ward 9	566	749	581
Ward 10	973	1,241	1,046
Winn Parish	16,119	16,923	14,766
Ward 1 [46]	7,558	6,418	5,032
Winnfield town [46]	*5,629*	*4,512*	*3,721*
Ward 2	1,304	1,321	1,366
Ward 3	1,191	1,762	1,715
Sikes village [46]	*342*	-------	-------
Ward 4	629	824	665
Ward 5	1,158	1,515	1,362
Ward 6	741	974	1,011
Ward 7	1,485	1,919	1,782
Dodson village	*375*	*442*	*436*
Ward 8	1,046	1,155	939
Ward 9	374	488	455
Ward 10	543	547	448

[38] ST. MARY.—Part of ward 3, including Baldwin town, taken to form ward 10 in 1948; parts of ward 3 annexed to Franklin town in 1940 and 1948.
[39] ST. TAMMANY.—Folsom town incorporated prior to 1940, but not previously reported.
[40] TENSAS.—Parts of ward 3 annexed to St. Joseph town in 1944, 1949, and 1950.
[41] TERREBONNE.—Parts of wards 2, 4, and 9 annexed to ward 3 in 1948.
[42] UNION.—Part of ward 1 annexed to Farmerville town in 1948. Part of ward 2 annexed to Marion village in 1949. Part of ward 4 annexed to Bernice town in 1949. For population of Junction City, Ark., see footnote to table 7.
[43] VERMILION.—Delcambre town returned in 1940 as a village. Parts of ward 3 annexed to Abbeville city in 1944, 1945, and 1947. Abbeville city returned in 1940 as a town. Parts of ward 9 annexed to Kaplan town in 1944, 1947, and 1950.
[44] VERNON.—Part of ward 1 annexed to Leesville town in 1948. Newllano village incorporated in 1942.
[45] WEBSTER.—Part of ward 2 annexed to Springhill town in 1945. Cotton Valley and Doyline towns incorporated in 1944 and 1948, respectively.
[46] WINN.—Part of ward 1 annexed to Winnfield town in 1947. Sikes village incorporated in 1946.

Table 7.—POPULATION OF ALL INCORPORATED PLACES AND OF UNINCORPORATED PLACES OF 1,000 OR MORE: 1950 AND 1940

["Uninc." designates an unincorporated place. Figures for 1940 not available for unincorporated places and places incorporated subsequent to Apr. 1, 1940. Specific unincorporated places inside urbanized areas not separately identified and therefore not listed in this table. For 1930 population of incorporated places, see table 6]

City, town, village, or unincorporated place	Parish	1950	1940
Abbeville	Vermilion	9,338	6,672
Abita Springs	St. Tammany	559	528
Addis	West Baton Rouge.	505	492
Alexandria	Rapides	34,913	27,066
Amite City	Tangipahoa	2,804	2,499
Angie	Washington	230	187
Arcadia	Bienville	2,241	1,601
Arnaudville	St. Landry, St. Martin	872	640
Athens	Claiborne	487	491
Baker	East Baton Rouge.	762	-------
Baldwin	St. Mary	1,138	984
Basile	Evangeline	1,572	1,132
Baskin	Franklin	117	330
Bastrop	Morehouse	12,769	6,626
Baton Rouge	East Baton Rouge.	125,629	34,719
Bayou Cane (uninc.)	Terrebonne	2,212	-------
Benton	Bossier	741	519
Bernice	Union	1,524	1,071
Berwick	St. Mary	2,619	1,906
Bienville	Bienville	445	357
Bogalusa	Washington	17,798	14,004
Bonita	Morehouse	504	422
Bossier City	Bossier	15,470	5,786
Boyce	Rapides	981	732
Breaux Bridge	St. Martin	2,492	1,668
Broussard	Lafayette	1,237	791
Brownsville (uninc.)	Ouachita	2,207	-------
Brusly Landing	West Baton Rouge.	493	433
Bryceland	Bienville	123	139
Buras-Triumph (uninc.)	Plaquemine	1,799	-------
Bunkie	Avoyelles	4,666	3,575
Campti	Natchitoches	1,014	1,004
Carencro	Lafayette	1,587	914
Castor	Bienville	171	244
Chalmette (uninc.)	St. Bernard	1,695	-------
Chatham	Jackson	833	605
Cheneyville	Rapides	918	913
Choudrant	Lincoln	395	438
Church Point	Acadia	2,897	1,892
Clarks (uninc.)	Caldwell	1,345	-------
Clayton	Concordia	657	-------
Clinton	East Feliciana	1,383	998
Colfax	Grant	1,651	1,354
Collinston	Morehouse	546	482
Columbia	Caldwell	920	[1] 840
Converse	Sabine	311	314
Coteau (uninc.)	Terrebonne	1,214	-------
Cottonport	Avoyelles	1,534	1,196
Cotton Valley	Webster	1,188	-------
Coushatta	Red River	1,788	1,289
Covington	St. Tammany	5,113	4,123
Crowley	Acadia	12,784	9,523
Dalgleville (uninc.)	Terrebonne	4,809	-------
Delcambre	Iberia, Vermilion	1,463	1,255
Delhi	Richland	1,861	1,192
Delta	Madison	150	183
Denham Springs	Livingston	2,053	1,233
De Quincy	Calcasieu	3,837	3,252
De Ridder	Beauregard	5,799	3,750
Dodson	Winn	375	442
Donaldsonville	Ascension	4,150	3,889
Doyline	Webster	1,170	-------
Dry Prong	Grant	377	-------
Dubach	Lincoln	703	749
Duson	Lafayette	707	463
Elizabeth (uninc.)	Allen	1,113	-------
Elton	Jefferson Davis	1,434	901
Epps	West Carroll	308	391
Erath	Vermilion	1,514	1,408
Eros	Jackson	195	289
Estherwood	Acadia	547	539
Eunice	St. Landry	8,184	5,242
Evergreen	Avoyelles	382	384
Farmerville	Union	2,173	1,428
Ferriday	Concordia	3,847	2,857
Folson	St. Tammany	166	-------
Forest Hill	Rapides	365	302
Franklin	St. Mary	6,144	4,274
Franklinton	Washington	2,342	1,579
Garyville (uninc.)	St. John the Baptist.	1,850	-------
Georgetown	Grant	355	-------
Gibsland	Bienville	1,085	1,023
Gilbert	Franklin	452	428
Glenmora	Rapides	1,556	1,452
Golden Meadow (uninc.)	Lafourche	2,820	-------
Goldonna	Natchitoches	364	256
Gonzales	Ascension	1,642	857
Goosport (uninc.)	Calcasieu	8,318	-------
Gramercy	St. James	1,184	-------
Grand Cane	De Soto	286	377
Grand Coteau	St. Landry	1,103	662
Grand Isle (uninc.)	Jefferson	1,190	-------
Grayson	Caldwell	455	407
Greensburg	St. Helena	423	389
Gretna	Jefferson	13,813	10,879
Grosse Tete	Iberville	548	382
Gueydan	Vermilion	2,041	1,506
Hammond	Tangipahoa	8,010	6,033
Harahan	Jefferson	3,394	1,082
Harrisonburg	Catahoula	544	422
Haughton	Bossier	501	409
Haynesville	Claiborne	3,040	2,418
Highland Park-Splane Place (uninc.).	Ouachita	1,665	-------
Hodge	Jackson	1,386	1,445
Homer	Claiborne	4,749	3,497
Hornbeck	Vernon	524	481
Houma	Terrebonne	11,505	9,052
Independence	Tangipahoa	1,606	1,498
Iota	Acadia	1,162	1,000
Iowa (uninc.)	Calcasieu	1,125	-------
Jackson	East Feliciana	6,772	5,384
Jeanerette	Iberia	4,692	3,362
Jena	La Salle	1,438	946
Jennings	Jefferson Davis	9,663	7,343
Jonesboro	Jackson	3,097	2,639
Jonesville	Catahoula	1,954	2,080
Junction City [2]	Claiborne, Union	514	355
Kaplan	Vermilion	4,562	2,838
Kenner	Jefferson	5,535	2,375
Kentwood	Tangipahoa	2,417	1,854
Kinder	Allen	2,003	1,415
Krotz Springs	St. Landry	866	630
Lafayette	Lafayette	33,541	19,210
Lake Arthur	Jefferson Davis	2,849	2,131
Lake Charles	Calcasieu	41,272	21,207
Lake Providence	East Carroll	4,123	3,711
Laplace (uninc.)	St. John the Baptist.	2,352	-------
Larose (uninc.)	Lafourche	1,286	-------
Lecompte	Rapides	1,443	1,311
Leesville	Vernon	4,670	2,829
Leonville	St. Landry	514	451
Lockport	Lafourche	1,388	877
Logansport	De Soto	1,270	1,222
Longstreet	De Soto	224	263
Loreauville	Iberia	478	490
Lutcher	St. James	2,198	2,167
McNary	Rapides	267	151
Madisonville	St. Tammany	861	915
Mamou	Evangeline	2,254	1,379
Mandeville	St. Tammany	1,368	1,326
Mangham	Richland	554	572
Mansfield	De Soto	4,440	4,065
Mansura	Avoyelles	1,439	1,138
Many	Sabine	1,681	1,474
Maplewood (uninc.)	Calcasieu	2,671	-------
Maringouin	Iberville	898	708
Marion	Union	685	481
Marksville	Avoyelles	3,635	1,811
Marthaville	Natchitoches	121	243
Maurice	Vermilion	335	420
Melville	St. Landry	1,901	1,828
Mermentau	Acadia	636	571
Mer Rouge	Morehouse	784	713
Merryville	Beauregard	1,383	1,216
Minden	Webster	9,787	6,677
Monroe	Ouachita	38,572	28,309
Montgomery	Grant	695	405
Mooringsport	Caddo	709	748
Moreauville	Avoyelles	835	815
Morgan City	St. Mary	9,759	6,969
Morganza	Pointe Coupee	817	744
Morse	Acadia	679	742
Mound	Madison	105	145
Napoleonville	Assumption	1,260	1,301
Natchitoches	Natchitoches	9,914	6,812
Newllano	Vernon	277	-------
Newellton	Tensas	1,280	789
New Iberia	Iberia	16,467	13,747
New Orleans	Orleans	570,445	494,537
New Roads	Pointe Coupee	2,818	2,255
Noble	Sabine	238	238
Norco-Goodhope (uninc.).	St. Charles	3,366	-------
Norwood	East Feliciana	414	-------
Oakdale	Allen	5,598	3,933
Oak Grove	West Carroll	1,796	1,654
Oak Ridge	Morehouse	287	373
Oberlin	Allen	1,544	962
Oil City	Caddo	422	-------
Olla	La Salle	1,115	691
Opelousas	St. Landry	11,659	8,980
Palmetto	St. Landry	457	444
Parks	St. Martin	460	460
Patterson	St. Mary	1,938	1,800
Pearl River	St. Tammany	637	612
Pineville	Rapides	6,423	4,297
Plain Dealing	Bossier	1,321	1,085
Plaquemine	Iberville	5,747	5,049
Plaucheville	Avoyelles	277	367
Pleasant Hill	Sabine	856	737
Pollock	Grant	421	317
Ponchatoula	Tangipahoa	4,090	4,001
Port Allen	West Baton Rouge.	3,097	1,898
Port Barre	St. Landry	1,066	850
Port Barrow-Smoke Bend (uninc.).	Ascension	1,619	-------
Potash-Port Sulphur (uninc.).	Plaquemines	1,255	-------
Quitman	Jackson	204	212
Raceland (uninc.)	Lafourche	2,025	-------
Rayne	Acadia	6,485	4,974
Rayville	Richland	3,138	2,412
Reeves	Allen	106	120
Remy (uninc.)	St. James	1,064	-------
Reserve (uninc.)	St. John the Baptist.	4,465	-------
Ringgold	Bienville	1,007	1,006
Robeline	Natchitoches	350	355
Roseland	Tangipahoa	1,038	873
Rosepine	Vernon	334	407
Ruston	Lincoln	10,372	7,107
St. Francisville	West Feliciana	936	821
St. Joseph	Tensas	1,218	1,096
St. Martinville	St. Martin	4,614	3,501
Saline	Bienville	357	381
Scott	Lafayette	688	407
Shreveport	Caddo	127,206	98,167
Sibley	Webster	623	405
Sikes	Winn	342	-------
Simmesport	Avoyelles	1,510	1,215
Slaughter	East Feliciana	290	306
Slidell	St. Tammany	3,464	2,864
South Mansfield	De Soto	276	433
Springhill	Webster	3,383	2,822
Sulphur	Calcasieu	5,996	3,504
Sunset	St. Landry	1,080	630
Tallulah	Madison	7,758	5,712
Tangipahoa	Tangipahoa	352	319

[1] Corrected figure: see footnote 10, table 6.
[2] Population of Junction City, in Union County, Ark.: 1,013 in 1950; 797 in 1940; 814 in 1930.

Table 7.—POPULATION OF ALL INCORPORATED PLACES AND OF UNINCORPORATED PLACES OF 1,000 OR MORE: 1950 AND 1940—Con.

City, town, village, or unincorporated place	Parish	1950	1940	City, town, village, or unincorporated place	Parish	1950	1940	City, town, village, or unincorporated place	Parish	1950	1940
Thibodaux	Lafourche	7,730	5,851	Vivian	Caddo	2,426	2,460	White Castle	Iberville	1,839	1,692
Tioga	Rapides	338	1,300	Walker	Livingston	500	424	Winnfield	Winn	5,629	4,512
Tullos	La Salle	732	589	Washington	St. Landry	1,291	1,264	Winnsboro	Franklin	3,655	2,834
Turnerville (uninc.)	Iberville	1,048	------	Waterproof	Tensas	1,180	592	Wisner	Franklin	738	617
Urania (uninc.)	La Salle	1,004	------	Weeks Island (uninc.)	Iberia	1,499	------	Woodworth	Rapides	392	------
Varnado	Washington	306	315	Welsh	Jefferson Davis	2,416	1,822	Youngsville	Lafayette	769	647
Vidalia	Concordia	1,641	1,318	Westlake	Calcasieu	1,871	------	Zachary	East Baton Rouge.	1,542	730
Ville Platte	Evangeline	6,633	3,721	West Monroe	Ouachita	10,302	8,560				
Vinton	Calcasieu	2,597	1,787	Westwego	Jefferson	8,328	4,992	Zwolle	Sabine	1,555	1,500

Table 8.—POPULATION OF INCORPORATED PLACES OF 5,000 OR MORE, BY WARDS: 1950

[Other incorporated places of 5,000 or more (Abbeville, Alexandria, Baton Rouge, Bogalusa, De Ridder, Gretna, Hammond, Houma, Jennings, Lafayette, Lake Charles, Minden, Monroe, Morgan City, Natchitoches, New Iberia, New Orleans, Oakdale, Shreveport, Thibodaux, and West Monroe cities; Bastrop, Bossier City, Covington, Eunice, Franklin, Jackson, Kenner, Plaquemine, Rayne, Ville Platte, Westwego, and Winnefield towns; and Tallulah village) have no wards]

City or town and ward	Population	City or town and ward	Population	City or town and ward	Population	City or town and ward	Population	City or town and ward	Population
Crowley city	12,784	**Opelousas city**	11,659	**Pineville city**	6,423	**Ruston town**	10,372	**Sulphur town**	5,996
Ward 1	5,243	Ward 1	1,891	Ward 1	1,183	Ward 1	833	Ward 1	1,054
Ward 2	1,064	Ward 2	3,014	Ward 2	2,476	Ward 2	1,892	Ward 2	2,238
Ward 3	3,199	Ward 3	3,433	Ward 3	1,272	Ward 3	5,105	Ward 3	1,447
Ward 4	3,278	Ward 4	3,321	Ward 4	1,492	Ward 4	2,542	Ward 4	1,257

Table 9.—POPULATION OF URBANIZED AREAS: 1950

Area	Population
BATON ROUGE URBANIZED AREA	
The area	138,864
Baton Rouge city	125,629
Outside city	13,235
The urbanized area includes the following minor civil division and parts of minor civil divisions:	
East Baton Rouge Parish (part)	135,767
Police jury ward 1	125,629
Baton Rouge city	125,629
Police jury ward 2 (part)	10,138
West Baton Rouge Parish (part)	3,097
Police jury ward 3 (part)	3,097
Port Allen town	3,097
NEW ORLEANS URBANIZED AREA	
The area	659,768
New Orleans city	570,445
Outside city	89,323
The urbanization area includes the following parish and parts of minor civil divisions:	
Jefferson Parish (part)	86,680
Police jury ward 1 (part)	6,311
Gretna city (part)	6,311
Police jury ward 2 (part)	2,881
Gretna city (part)	2,881
Police jury ward 3 (part)	7,980
Gretna city (part)	4,621
NEW ORLEANS URBANIZED AREA—Con.	
Jefferson Parish (part)—Con.	
Police jury ward 4 (part)	25,094
Westwego town	8,328
Police jury ward 7 (part)	15,897
Police jury ward 8 (part)	25,123
Police jury ward 9 (part)	3,394
Harahan village	3,394
Orleans Parish	570,445
New Orleans city	570,445
St. Bernard Parish (part)	2,643
Police jury ward 1 (part)	2,622
Police jury ward 2 (part)	21
SHREVEPORT URBANIZED AREA	
The area	150,208
Shreveport city	127,206
Outside city	23,002
The urbanized area includes the following parts of minor civil divisions:	
Bossier Parish (part)	16,779
Police jury ward 1 (part)	251
Bossier City town (part)	251
Police jury ward 2 (part)	16,528
Bossier City town (part)	15,219
Caddo Parish (part)	133,429
Police jury ward 4 (part)	133,429
Shreveport city	127,206

URBANIZED AREA MAPS

The three urbanized areas located in Louisiana, for which statistics are shown in table 9, are depicted in the following maps. The shaded areas, in combination, comprise the urbanized area. To assist in locating the exact external boundaries of the area, each boundary feature (street segment, political boundary, or other) has been assigned a number. The boundary segments thus numbered are shown on the map and the features to which they apply are presented in the following key.

KEY TO NUMBERED BOUNDARY SEGMENTS

Baton Rouge Urbanized Area

Main urbanized part: (1) East Baton Rouge–West Baton Rouge parish line, (2) Devil's Swamp, (3) extension of Mills Ave. and Mills Ave., (4) Avenue "D," (5) Elmer Ave., (6) L. & A. R. R., (7) Sapsucker St., (8) Scenic Highway (U. S. Highways 61 and 65), (9) Thomas Rd. (State Highway 882), (10) Baker Highway (Scotland Ave.), (11) Baker Lane, (12) Giddens Rd. (Gibbons Lane), (13) Blount Rd., (14) Catherine St. (Amanda St.), (15) Progress Rd., (16) Scenic Highway (U. S. Highways 61 and 65), (17) Rosenwald Rd., (18) Y. & M. V. R. R., (19) Y. & M. V. R. R. spur, (20) Rosenwald Rd.,

(21) property line of Harding Field, (22) Blount Rd., (23) Plank Rd., (24) Badley Rd., (25) Airbase Ave., (26) Harding Blvd., (27) Scenic Highway (U. S. Highways 61 and 65), (28) Y. & M. V. R. R., (29) property line of Mengel Co., (30) Scenic Highway (U. S. Highways 61 and 65), (31) 75th Ave. and 75th Ave. extension, (32) Monte Sano Bayou, (33) corporate limits of Baton Rouge, (34) corporate limits of Port Allen, (35) corporate limits of Baton Rouge.

Outlying urbanized part: (36) Plank Rd., (37) Ford St., (38) Apperson St., (39) Cadillac St., (40) White St., (41) Paige St., (42) Mitchell St., (43) Peerless St., (44) Apperson St., (45) Monarch Ave.

New Orleans Urbanized Area

Main urbanized part: (1) Corporate limits of New Orleans, (2) St. Claude Ave. (St. Bernard's Highway), (3) Southern R. R. spur and Southern R. R. spur extension, (4) corporate limits of New Orleans, (5) corporate limits of Gretna, (6) 8th St., (7) Brown Ave., (8) Schmidt St., (9) Park Rd. (Peters Ave.), (10) power line, (11) extension of Destrehan Rd. and Destrehan Rd., (12) 8th St., (13) 6th Ave., (14) drainage ditch, (15) unnamed road, (16) 8th St., (17) Gaudet Dr., (18) drainage ditch, (19) extension of unnamed road and unnamed road, (20) Barataria Rd. (State Highway 30),

(21) Belle Terre Rd. (Bekon Rd.) and Belle Terre Rd. extension, (22) Mayronne Canal, (23) extension of Victory Dr. and Victory Dr., (24) corporate limits of Westwego, (25) corporate limits of New Orleans, (26) Ward 4–Ward 7 line, (27) U. S. Highway 90, (28) Jefferson Highway (U. S. Highway 65, State Highway 1), (29) drainage ditch, (30) extension of Cross St. and Cross St., (31) 2d St., (32) Belt Line R. R., (33) Ward 7–Ward 8 line, (34) unnamed canal, (35) Airline Highway, (36) Rose Ave., (37) Canal 5, (38) Manson Ave., (39) Airline Highway, (40) Cleary Ave.,

(41) Bauvis St., (42) drainage ditch, (43) Canal 5, (44) extension of St. Rene St., (45) Arnoult Rd., (46) 47th St. and 47th St. extension, (47) Athania Parkway, (48) 44th St., (49) Ridgelake Dr., (50) 45th St. (Ida St.), (51) Metairie Lawn Dr., (52) Calhoun St., (53) Labarre Rd., (54) Canal 4, (55) drainage canal, (56) extension of Socrates St. and Socrates St., (57) Helois Ave. and Helois Ave. extension, (58) Canal 3, (59) Bonnabel Blvd., (60) Feronia St.,

(61) Orion Ave., (62) Pomona St., (63) Phosphor Ave., (64) Canal 3, (65) Lake Pontchartrain Ave., (66) Hollygrove St., (67) Metairie Ave., (68) Canal 3, (69) Papworth Ave., (70) Myrtle St., (71) Carrollton St., (72) Canal 3, (73) corporate limits of New Orleans, (74) Dublin St., (75) Carroll Canal (Canal 2), (76) extension of Choctaw St., Choctaw St., and extension of Choctaw St., (77) Lake Pontchartrain.

Outlying urbanized parts: (78) U. S. Highway 90, (79) State Highway 430 (Old Spanish Trail), (80) levee of the Mississippi River, (81) property line of W. A. Ransom Lumber Co., (82) levee of the Mississippi River, (83) corporate limits of Harahan, (84) Jefferson Highway (U. S. Highway 65, State Highway 1), (85) Hines St., (86) Rhomberg Ave. (Rhombers Ave.), (87) Melrose St., (88) Evans Ave., (89) Butler St., (90) Edwards Ave.

Shreveport Urbanized Area

(1) Corporate limits of Bossier City, (2) C. B. R. R., (3) Northside Dr. and Northside Dr. extension, (4) L. & A. R. R., (5) corporate limits of Bossier City, (6) private road, (7) property line of Southern Acid & Sulphur Co., (8) I. C. R. R., (9) drainage canal, (10) property line of Cities Service Oil Co., (11) private road, (12) Dixie Overland Highway (U. S. Highway 80), (13) Jacquelyn St., (14) Bobbie St., (15) Waller Ave., (16) corporate limits of Bossier City, (17) corporate limits of Shreveport, (18) St. Vincent St., (19) T. & P. R. R., (20) Linwood Ave.,

(21) West 85th St., (22) Welsh Ave., (23) West 82d St., (24) corporate limits of Shreveport, (25) Wallace Ave. and Wallace Ave. extension, (26) Vernon St., (27) 4th Ave. (Union Ave.), (28) corporate limits of Shreveport, (29) Hollywood Ave., (30) Burke Ave., (31) Wagner Ave., (32) Jewella Rd., (33) Ward 4–Ward 7 line, (34) Murry St., (35) Henry St., (36) Cemetery Rd., (37) corporate limits of Shreveport, (38) Dilg Dr., (39) Lake Shore Dr., (40) corporate limits of Shreveport, (41) K. C. S. & T. & P. R. R., (42) Mooringsport Rd. (North Market St.), (43) corporate limits of Shreveport.

LOUISIANA

BATON ROUGE URBANIZED AREA

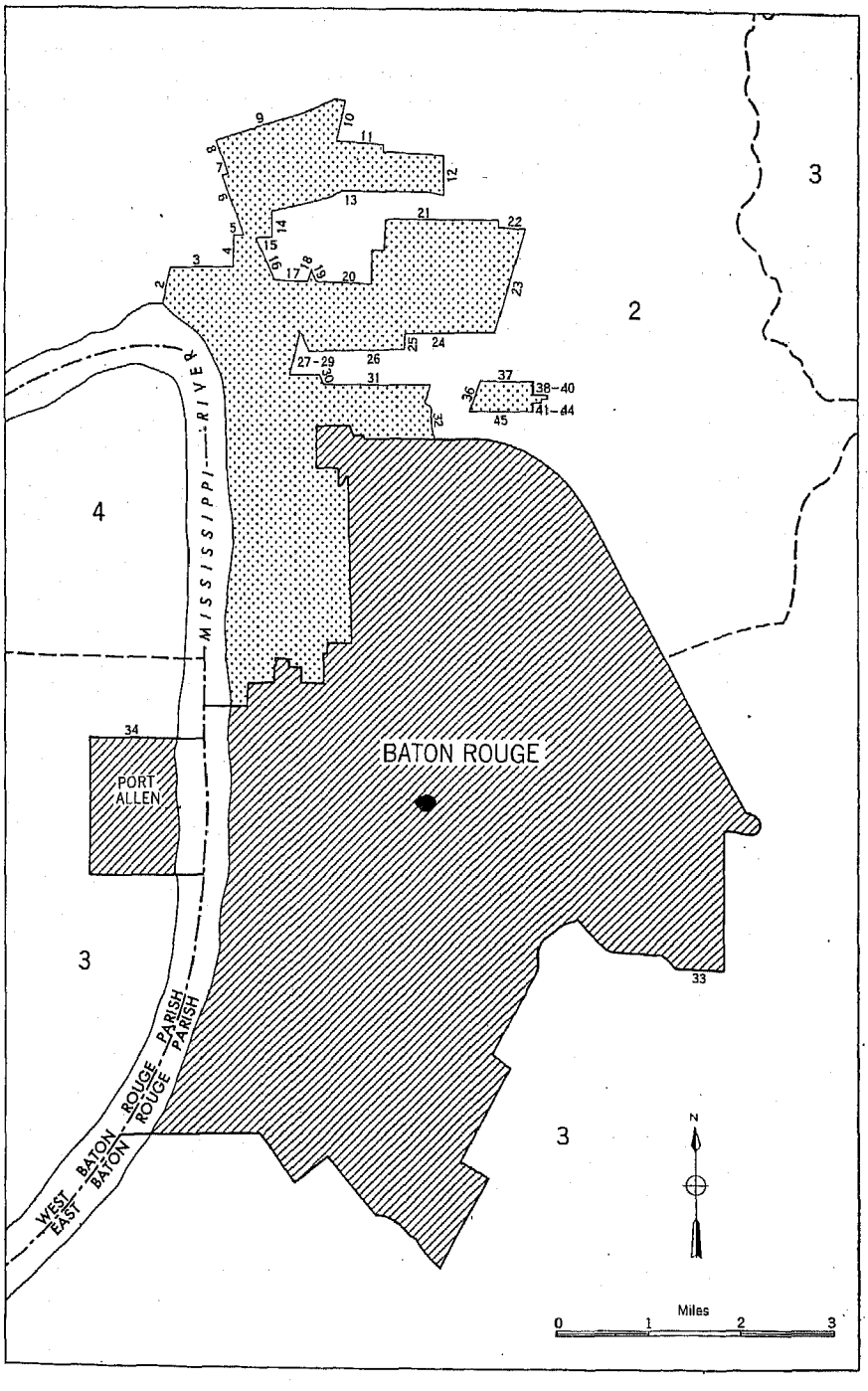

Incorporated parts

Unincorporated parts

12 Numbered boundary segments

State line

Parish line

Minor civil division line

NUMBER OF INHABITANTS

NEW ORLEANS URBANIZED AREA—SECTION 1

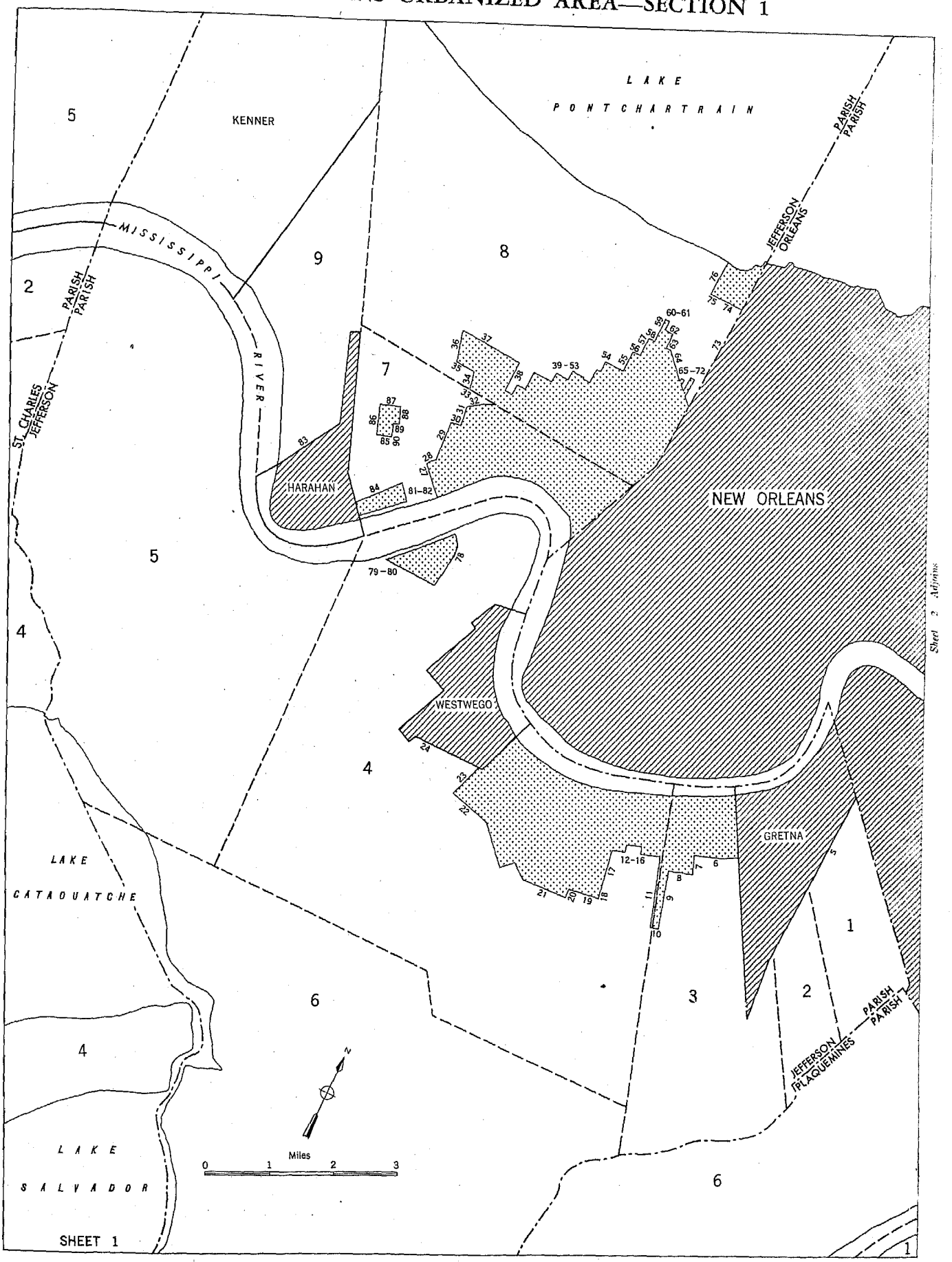

NEW ORLEANS URBANIZED AREA—SECTION 2

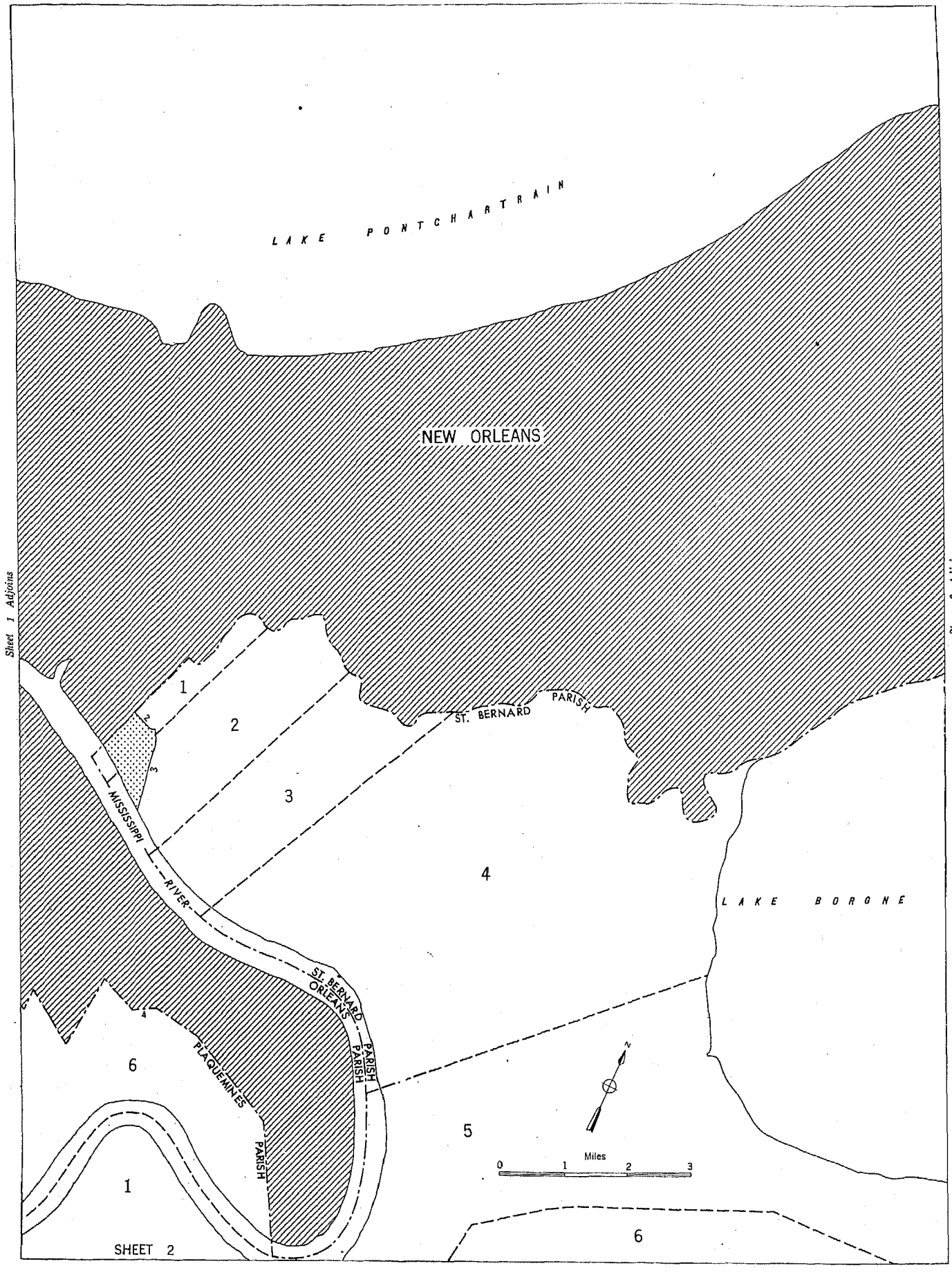

NEW ORLEANS URBANIZED AREA—SECTION 3

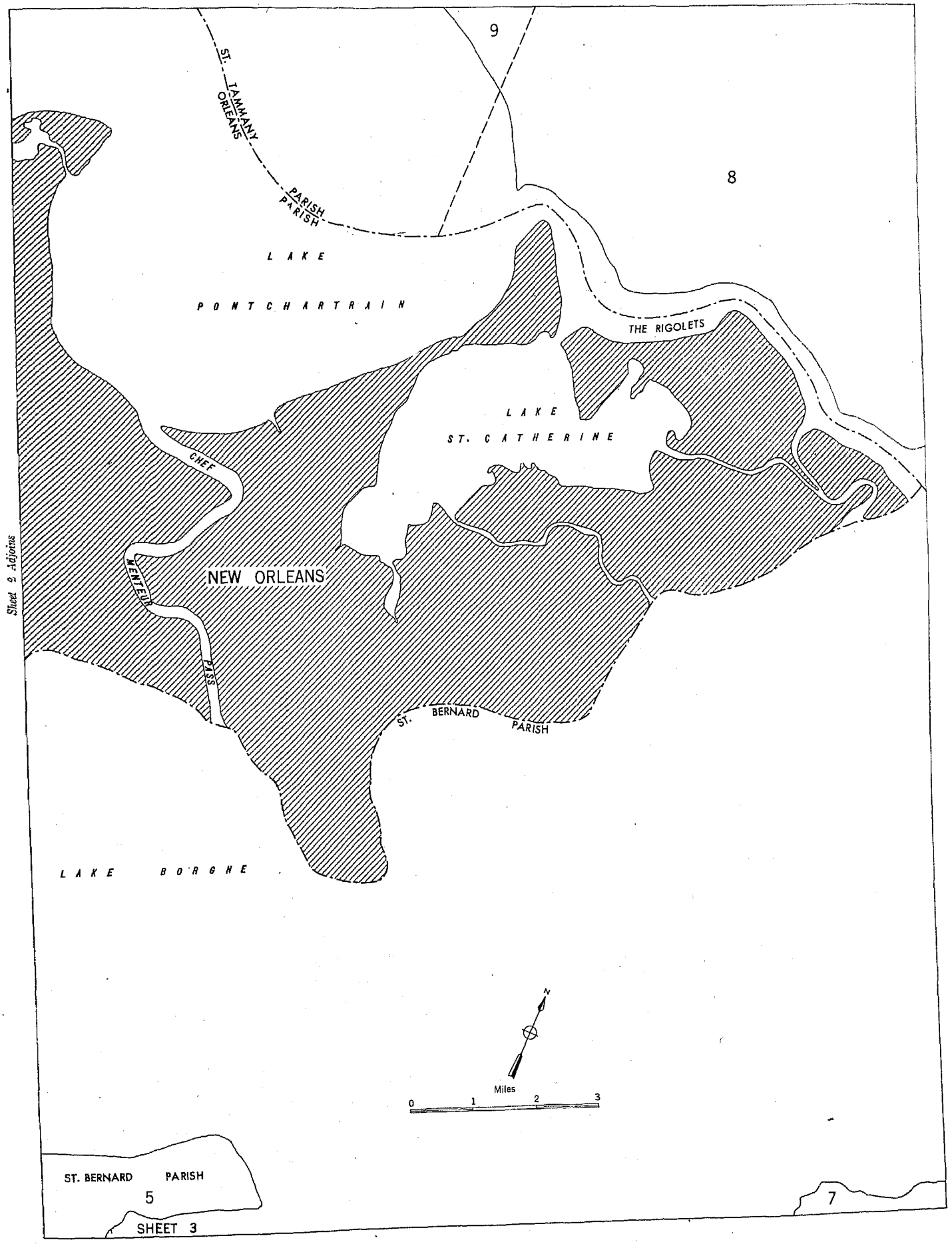

LOUISIANA

SHREVEPORT URBANIZED AREA

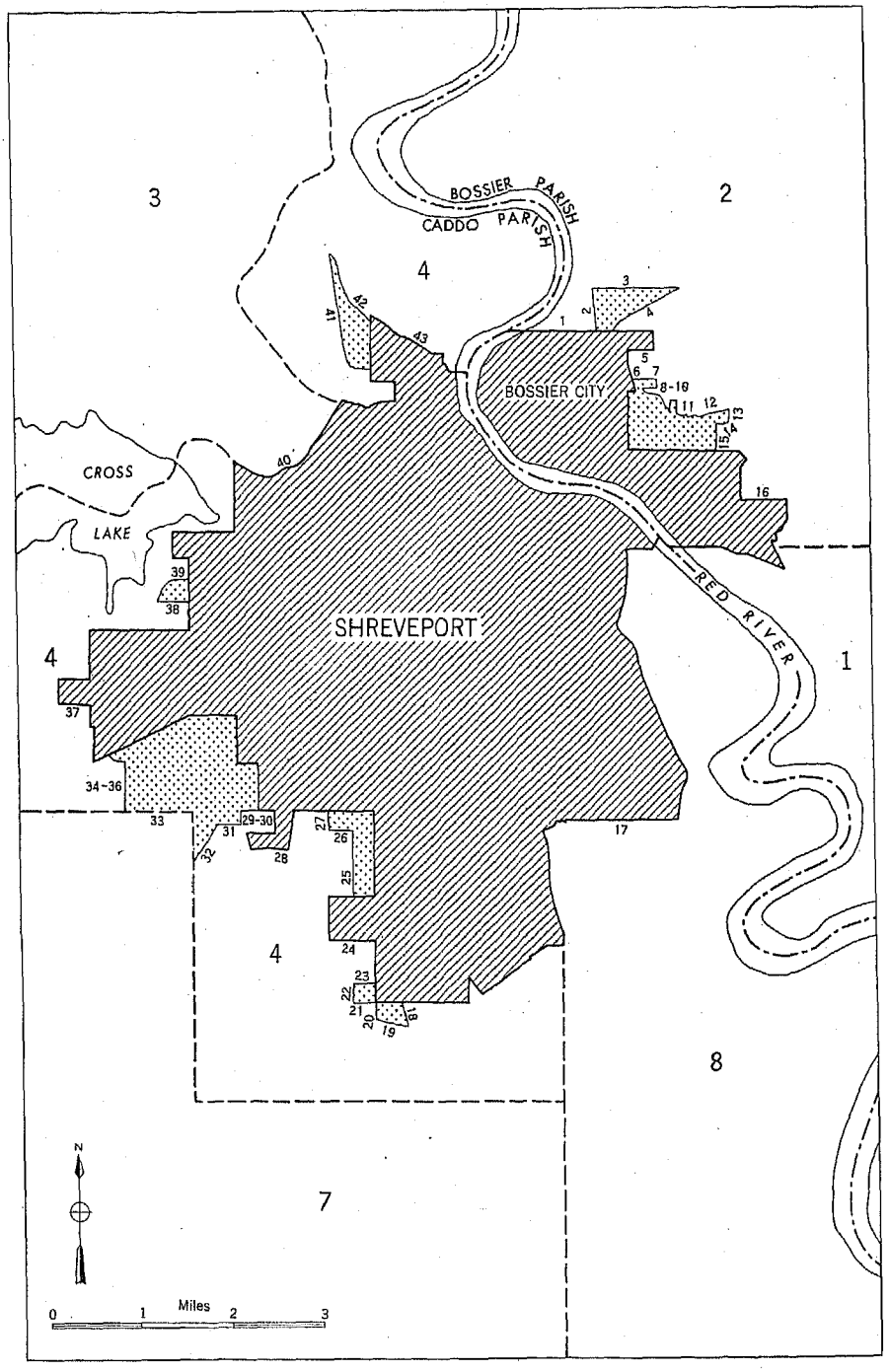

Incorporated parts

Unincorporated parts

12 Numbered boundary segments

State line

Parish line

Minor civil division line

NUMBER OF INHABITANTS

Maine

LIST OF TABLES

[Page numbers listed here omit the State prefix number which appears as part of the page number for each page. The prefix for this State is 19]

Table	Page
1.—Population of Maine, urban and rural: 1790 to 1950	7
2.—Population in groups of places according to size: 1950	7
3.—Population in groups of places according to size: 1900 to 1950	7
4.—Population of urban places of 10,000 or more from earliest census to 1950	8
5.—Area and population of counties, urban and rural: 1930 to 1950	9
6.—Population of counties by minor civil divisions: 1930 to 1950	10
7.—Population of all incorporated places and of unincorporated places of 1,000 or more: 1950 and 1940	13
8.—Population of incorporated places of 5,000 or more, by wards: 1950	14
9.—Population of urbanized areas: 1950	14

MAINE—SECTION 1, NORTHEASTERN PART

MINOR CIVIL DIVISIONS—TOWNS, TOWNSHIPS, AND CITIES

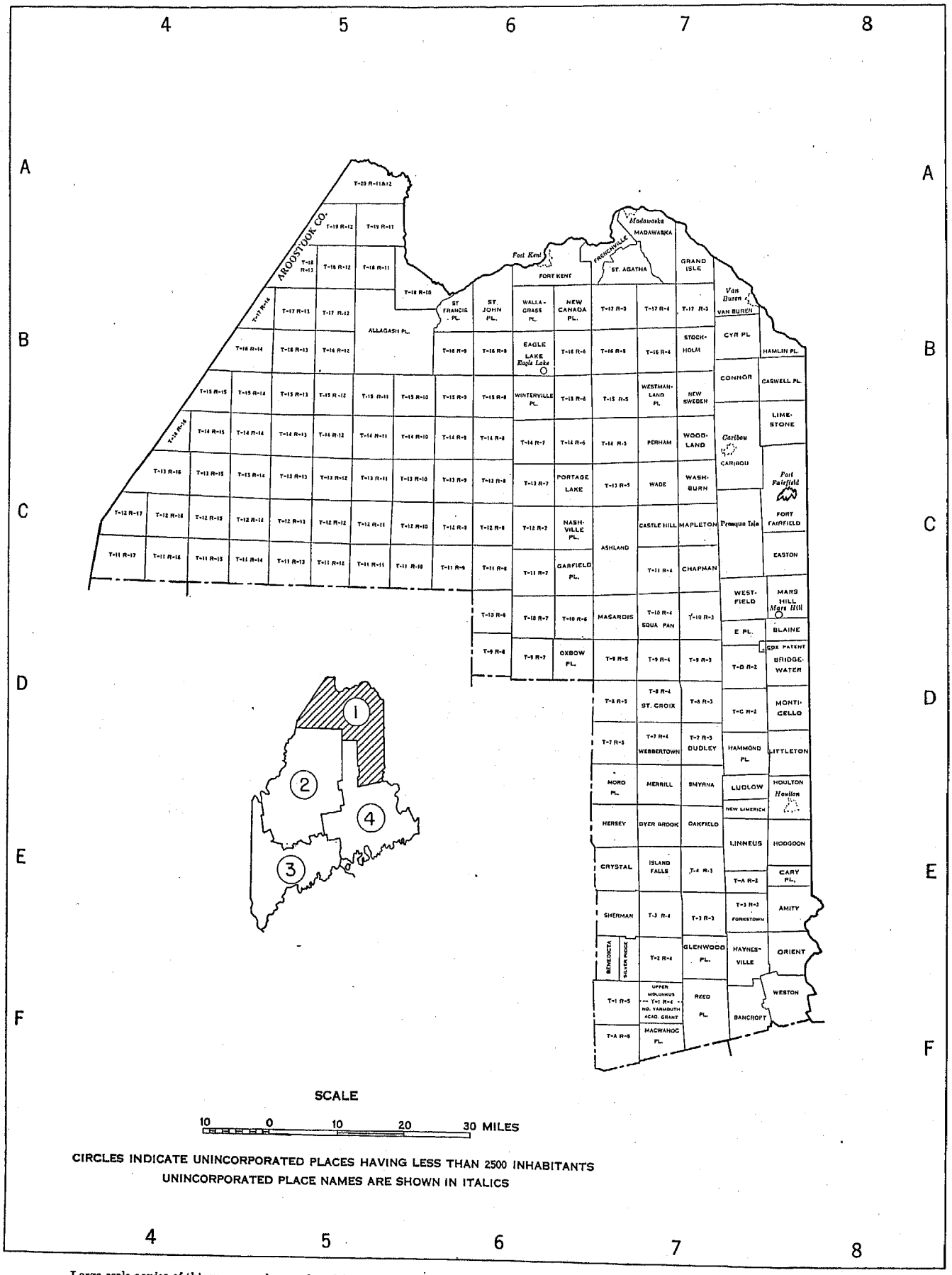

Large-scale copies of this map may be purchased from Superintendent of Documents, U. S. Government Printing Office, Washington, 25, D. C.

MAINE—SECTION 2, WEST CENTRAL PART

MINOR CIVIL DIVISIONS—TOWNS, TOWNSHIPS, AND CITIES

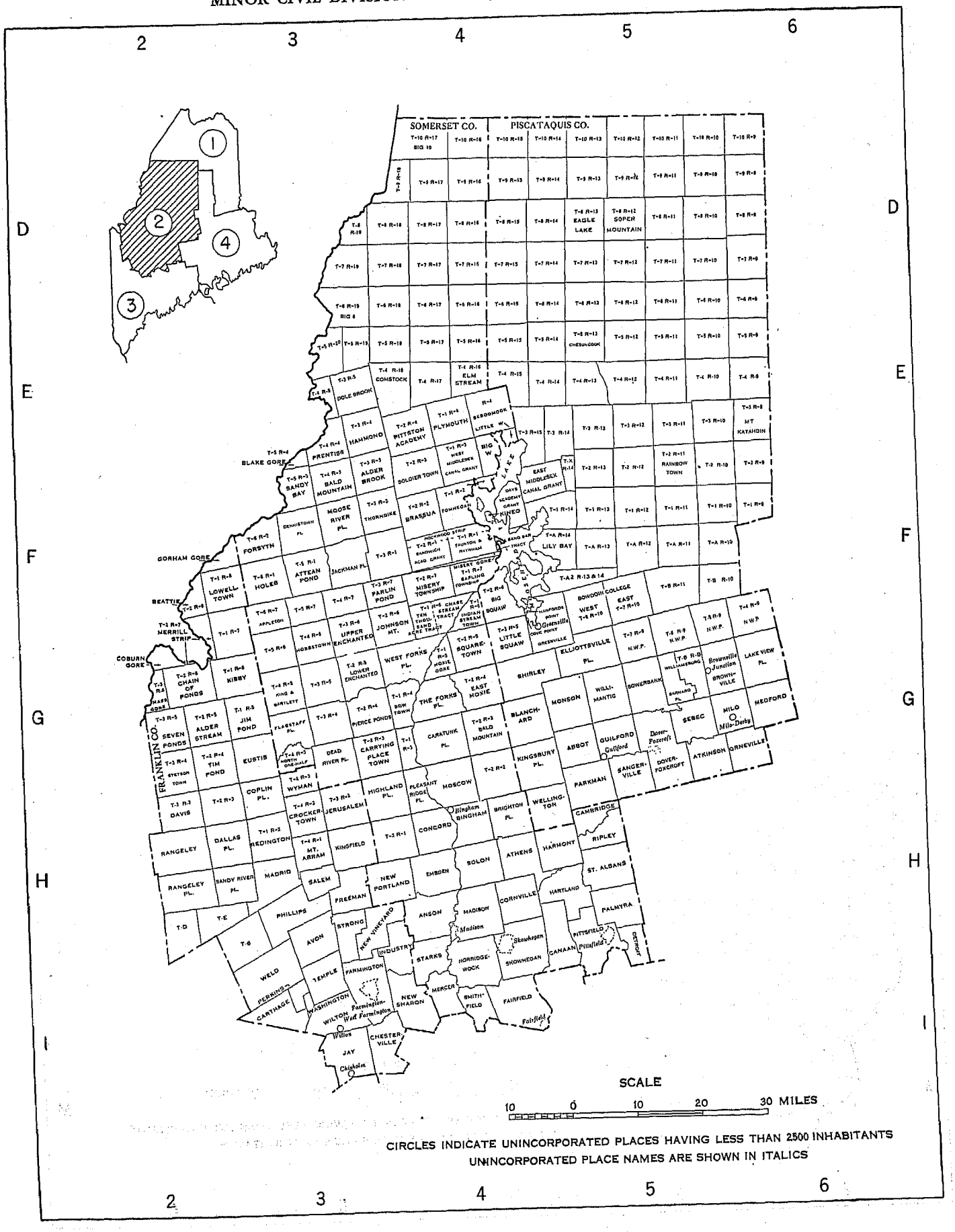

CIRCLES INDICATE UNINCORPORATED PLACES HAVING LESS THAN 2500 INHABITANTS
UNINCORPORATED PLACE NAMES ARE SHOWN IN ITALICS

MAINE—SECTION 3, SOUTHWESTERN PART

MINOR CIVIL DIVISIONS—TOWNS, TOWNSHIPS, AND CITIES

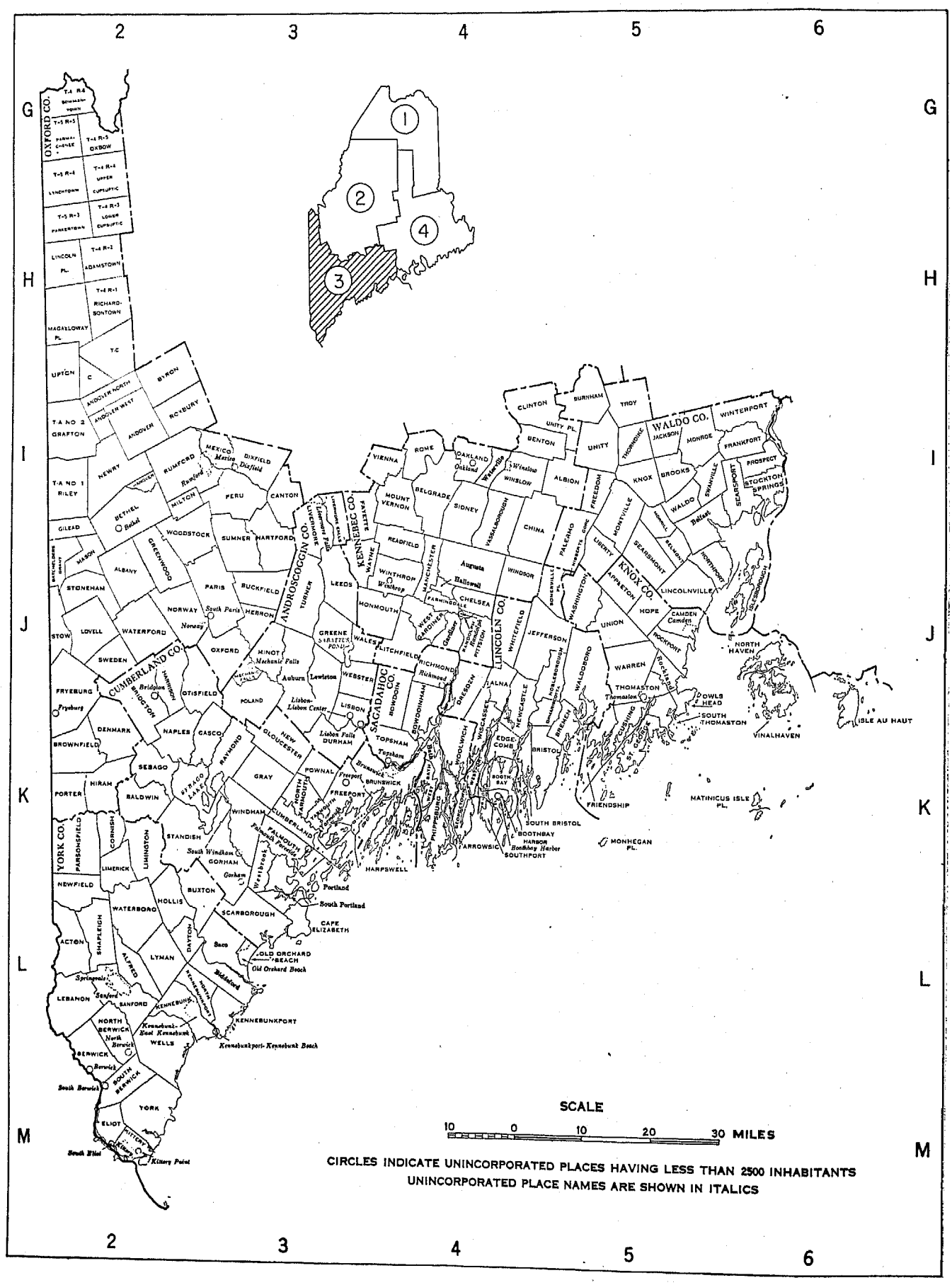

MINOR CIVIL DIVISIONS—TOWNS, TOWNSHIPS, AND CITIES

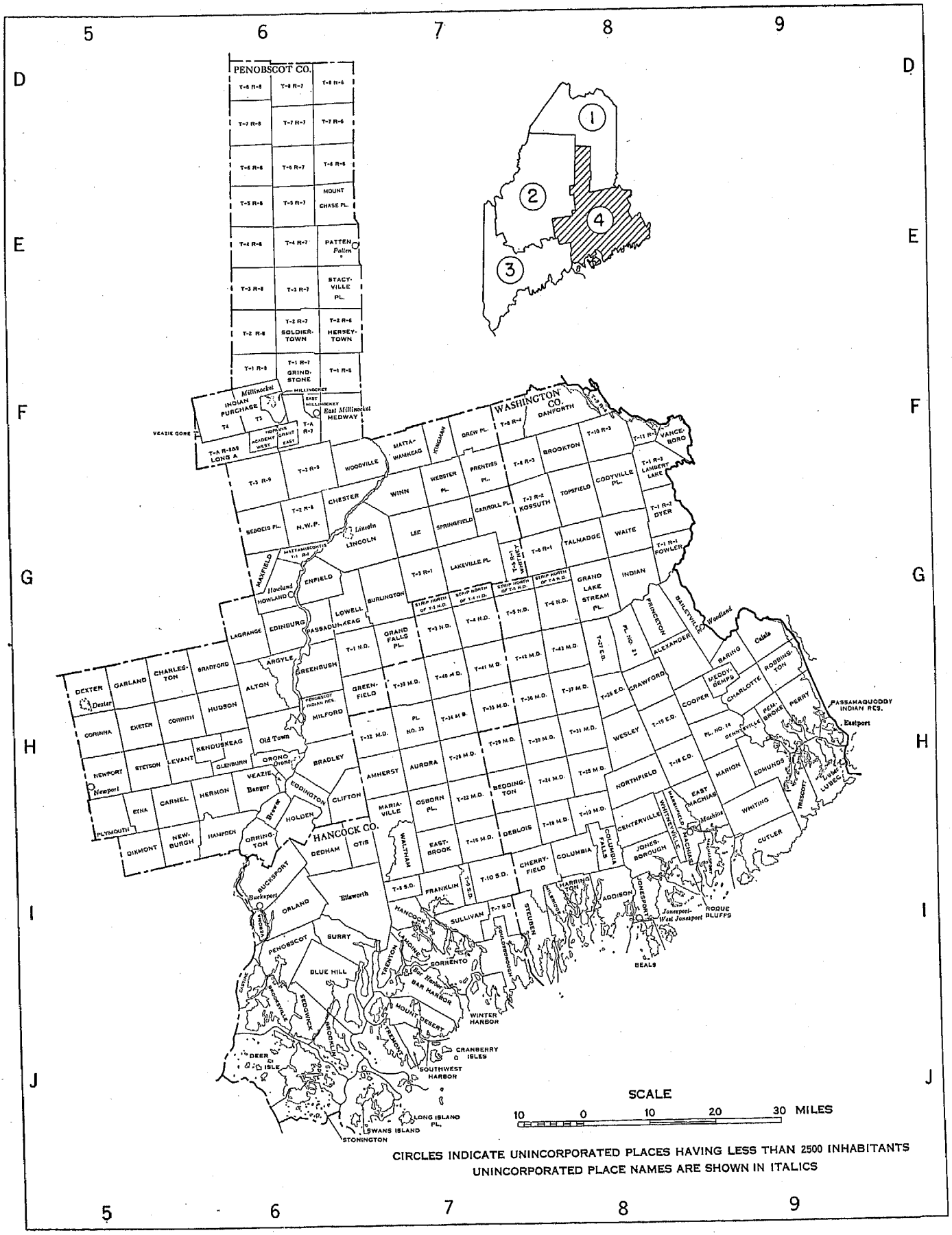

Table 1.—POPULATION OF MAINE, URBAN AND RURAL: 1790 TO 1950

[For description of new and old urban definitions, see text. Minus sign (−) denotes decrease. Percent not shown where base is less than 100]

Census date	The State			Urban territory				Rural territory			Percent of total	
	Population	Increase over preceding census		Number of urban places [1]	Population	Increase over preceding census		Population	Increase over preceding census		Urban	Rural
		Number	Percent			Number	Percent		Number	Percent		
New urban definition, 1950 (Apr. 1)	913,774	66,548	7.9	50	[2] 472,000			441,774			51.7	48.3
Old urban definition:												
1950 (Apr. 1)	913,774	66,548	7.9	26	374,507	31,450	9.2	539,267	35,098	7.0	41.0	59.0
1940 (Apr. 1)	847,226	49,803	6.2	26	343,057	21,551	6.7	504,169	28,252	5.9	40.5	59.5
1930 (Apr. 1)	797,423	29,409	3.8	26	321,506	21,937	7.3	475,917	7,472	1.6	40.3	59.7
1920 (Jan. 1)	768,014	25,643	3.5	25	299,569	37,321	14.2	468,445	−11,678	−2.4	39.0	61.0
1910 (Apr. 15)	742,371	47,905	6.9	24	262,248	29,421	12.6	480,123	18,484	4.0	35.3	64.7
1900 (June 1)	694,466	33,380	5.0	22	232,827	47,102	25.4	461,639	−13,722	−2.9	33.5	66.5
1890 (June 1)	661,086	12,150	1.9	18	185,725	39,117	26.7	475,361	−26,967	−5.4	28.1	71.9
1880 (June 1)	648,936	22,021	3.5	14	146,608	14,864	11.3	502,328	7,157	1.4	22.6	77.4
1870 (June 1)	626,915	−1,364	−0.2	14	131,744	27,371	26.2	495,171	−28,735	−5.5	21.0	79.0
1860 (June 1)	628,279	45,110	7.7	11	104,373	25,448	32.2	523,906	19,662	3.9	16.6	83.4
1850 (June 1)	583,169	81,376	16.2	9	78,925	39,583	100.6	504,244	41,793	9.0	13.5	86.5
1840 (June 1)	501,793	102,338	25.6	5	39,342	26,744	212.3	462,451	75,594	19.5	7.8	92.2
1830 (June 1)	399,455	101,120	33.9	1	12,598	4,017	46.8	386,857	97,103	33.5	3.2	96.8
1820 (Aug. 7)	298,335	69,630	30.4	1	8,581	1,412	19.7	289,754	68,218	30.8	2.9	97.1
1810 (Aug. 6)	228,705	76,986	50.7	1	7,169	3,465	93.5	221,536	73,521	49.7	3.1	96.9
1800 (Aug. 4)	151,719	55,179	57.2	1	3,704	3,704		148,015	51,475	53.3	2.4	97.6
1790 (Aug. 2)	96,540							96,540				100.0

[1] According to the new urban definition, the urban population comprises persons residing in urban territory but not necessarily in an urban place, which is defined as an incorporated place of 2,500 or more, or an unincorporated place of 2,500 or more located outside an urbanized area. Under the old definition, incorporated places of 2,500 or more and places urban under special rule are classified as urban places.

[2] Includes 1,715 persons in urban territory outside of urban places.

Table 2.—POPULATION IN GROUPS OF PLACES ACCORDING TO SIZE: 1950

Type of area and size of place	Number of places	Population	Percent of total population	Percent of total
The State		913,774	100.0	
Urban, total	(1)	472,000	51.7	100.0
Within urbanized areas		113,499	12.4	24.0
Central cities, total	1	77,634	8.5	16.4
Cities of 50,000 to 100,000	1	77,634	8.5	16.4
Cities under 50,000				
Urban fringe, total		35,865	3.9	7.6
Incorporated places of 2,500 or more	2	34,150	3.7	7.2
Incorporated places of 10,000 to 25,000	2	34,150	3.7	7.2
Incorporated places of 5,000 to 10,000				
Incorporated places of 2,500 to 5,000				
Incorporated places under 2,500				
Unincorporated territory		1,715	0.2	0.4
Outside urbanized areas	47	358,501	39.2	76.0
Places of 25,000 to 50,000	2	72,532	7.9	15.4
Places of 10,000 to 25,000	7	115,232	12.6	24.4
Outside urbanized areas—Con.				
Places of 5,000 to 10,000	12	86,809	9.5	18.4
Places of 2,500 to 5,000	26	83,928	9.2	17.8
Rural, total		441,774	48.3	100.0
Places under 2,500	44	67,043	7.3	15.2
Places of 2,000 to 2,500	5	10,903	1.2	2.5
Places of 1,500 to 2,000	17	29,140	3.2	6.6
Places of 1,000 to 1,500	22	27,000	3.0	6.1
Places under 1,000				
Other rural territory		374,731	41.0	84.8
Urbanized areas, total	1	113,499	12.4	100.0
Areas of 100,000 to 250,000	1	113,499	12.4	100.0
Areas of 50,000 to 100,000				

[1] There were 50 places of 2,500 or more.

Table 3.—POPULATION IN GROUPS OF PLACES ACCORDING TO SIZE: 1900 TO 1950

Subject and class of place	1950		1940	1930	1920	1910	1900
	New urban definition	Old urban definition					
NUMBER OF PLACES							
Urban territory	50	26	26	26	25	24	22
Places of 50,000 to 100,000	1	1	1	1	1	1	1
Places of 25,000 to 50,000	2	2	2	2	2	1	
Places of 10,000 to 25,000	9	8	7	6	5	5	6
Places of 5,000 to 10,000	12	8	10	9	11	11	10
Places of 2,500 to 5,000	26	7	6	8	6	6	5
Rural territory	44			22	19	17	18
Places of 1,000 to 2,500	44			8	8	8	9
Places under 1,000				14	11	9	9
Cumulative summary:							
Places of 50,000 or more	1	1	1	1	1	1	1
Places of 25,000 or more	3	3	3	3	3	2	1
Places of 10,000 or more	12	11	10	9	8	7	7
Places of 5,000 or more	24	19	20	18	19	18	17
Places of 2,500 or more	50	26	26	26	25	24	22

Table 3.—POPULATION IN GROUPS OF PLACES ACCORDING TO SIZE: 1900 TO 1950—Con.

Subject and class of place	1950 New urban definition	1950 Old urban definition	1940	1930	1920	1910	1900
POPULATION							
Urban territory	472,000	374,507	343,057	321,506	299,569	262,248	232,827
Places of 2,500 or more	470,285	374,507	343,057	321,506	299,569	262,248	232,827
Places of 50,000 to 100,000	77,634	77,634	73,643	70,810	69,272	58,571	50,145
Places of 25,000 to 50,000	72,532	72,532	68,420	63,697	57,769	26,247	----------
Places of 10,000 to 25,000	149,382	138,288	112,758	93,503	77,189	81,615	96,867
Places of 5,000 to 10,000	86,809	62,150	69,379	64,962	76,095	74,084	66,759
Places of 2,500 to 5,000	83,928	23,903	18,857	28,534	19,244	21,731	19,056
Other urban territory	1,715	----------	----------	----------	----------	----------	----------
Rural territory	441,774	539,267	504,169	475,917	468,445	480,123	461,639
Places of 1,000 to 2,500	67,043	----------	----------	15,338	13,996	13,897	15,315
Places under 1,000	----------	----------	----------	7,992	5,053	5,032	5,263
Other rural territory	374,731	539,267	504,169	452,587	449,396	461,194	441,061
Cumulative summary:							
Places of 50,000 or more	77,634	77,634	73,643	70,810	69,272	58,571	50,145
Places of 25,000 or more	150,166	150,166	142,063	134,507	127,041	84,818	50,145
Places of 10,000 or more	299,548	288,454	254,821	228,010	204,230	166,433	147,012
Places of 5,000 or more	386,357	350,604	324,200	292,972	280,325	240,517	213,771
Places of 2,500 or more	470,285	374,507	343,057	321,506	299,569	262,248	232,827
PERCENT OF TOTAL POPULATION							
Urban territory	51.7	41.0	40.5	40.3	39.0	35.3	33.5
Places of 2,500 or more	51.5	41.0	40.5	40.3	39.0	35.3	33.5
Places of 50,000 to 100,000	8.5	8.5	8.7	8.9	9.0	7.9	7.2
Places of 25,000 to 50,000	7.9	7.9	8.1	8.0	7.5	3.5	----------
Places of 10,000 to 25,000	16.3	15.1	13.3	11.7	10.1	11.0	13.9
Places of 5,000 to 10,000	9.5	6.8	8.2	8.1	9.9	10.0	9.6
Places of 2,500 to 5,000	9.2	2.6	2.2	3.6	2.5	2.9	2.7
Other urban territory	0.2	----------	----------	----------	----------	----------	----------
Rural territory	48.3	59.0	59.5	59.7	61.0	64.7	66.5
Places of 1,000 to 2,500	7.3	----------	----------	1.9	1.8	1.9	2.2
Places under 1,000	----------	----------	----------	1.0	0.7	0.7	0.8
Other rural territory	41.0	59.0	59.5	56.8	58.5	62.1	63.5
Cumulative summary:							
Places of 50,000 or more	8.5	8.5	8.7	8.9	9.0	7.9	7.2
Places of 25,000 or more	16.4	16.4	16.8	16.9	16.5	11.4	7.2
Places of 10,000 or more	32.8	31.6	30.1	28.6	26.6	22.4	21.2
Places of 5,000 or more	42.3	38.4	38.3	36.7	36.5	32.4	30.8
Places of 2,500 or more	51.5	41.0	40.5	40.3	39.0	35.3	33.5

Table 4.—POPULATION OF URBAN PLACES OF 10,000 OR MORE FROM EARLIEST CENSUS TO 1950

["Uninc." designates an unincorporated place. Minus sign (–) denotes decrease]

Urban place and census year	Population	Increase over preceding census: Number	Increase over preceding census: Percent
Auburn city:			
1950	23,134	3,317	16.7
1940	19,817	1,246	6.7
1930	18,571	1,586	9.3
1920	16,985	1,921	12.8
1910	15,064	2,113	16.3
1900	12,951	1,701	15.1
1890	11,250	1,695	17.7
1880	9,555	3,386	54.9
1870	6,169	2,147	53.4
1860	4,022	1,182	41.6
1850	2,840	----------	----------
Augusta city:			
1950	20,913	1,553	8.0
1940	19,360	2,162	12.6
1930	17,198	3,084	21.9
1920	14,114	903	6.8
1910	13,211	1,528	13.1
1900	11,683	1,156	11.0
1890	10,527	1,862	21.5
1880	8,665	857	11.0
1870	7,808	199	2.6
1860	7,609	–616	–7.5
1850	8,225	2,911	54.8
1840	5,314	1,334	33.5
1830	3,980	1,523	62.0
1820	2,457	652	36.1
1810	1,805	589	48.4
1800	1,216	----------	----------
Bangor city:			
1950	31,558	1,736	5.8
1940	29,822	1,073	3.7
1930	28,749	2,771	10.7
1920	25,978	1,175	4.7
1910	24,803	2,953	13.5
1900	21,850	2,747	14.4
1890	19,103	2,247	13.3
1880	16,856	–1,433	–7.8
Bangor city—Con.			
1870	18,289	1,882	11.5
1860	16,407	1,975	13.7
1850	14,432	5,805	67.3
1840	8,627	5,760	200.9
1830	2,867	1,646	134.8
1820	1,221	371	43.6
1810	850	573	206.9
1800	277	----------	----------
Bath city:			
1950	10,644	409	4.0
1940	10,235	1,125	12.3
1930	9,110	–5,621	–38.2
1920	14,731	5,335	56.8
1910	9,396	–1,081	–10.3
1900	10,477	1,754	20.1
1890	8,723	849	10.8
1880	7,874	503	6.8
1870	7,371	–705	–8.7
1860	8,076	56	0.7
1850	8,020	2,879	56.0
1840	5,141	1,368	36.3
1830	3,773	747	24.7
1820	3,026	535	21.5
1810	2,491	1,266	103.3
1800	1,225	276	29.1
1790	949	----------	----------
Biddeford city:			
1950	20,836	1,046	5.3
1940	19,790	2,157	12.2
1930	17,633	–375	–2.1
1920	18,008	929	5.4
1910	17,079	934	5.8
1900	16,145	1,702	11.8
1890	14,443	1,792	14.2
1880	12,651	2,369	23.0
1870	10,282	933	10.0
1860	9,349	3,254	53.4
Biddeford city—Con.			
1850	6,095	3,521	136.8
1840	2,574	579	29.0
1830	1,995	257	14.8
1820	1,738	175	11.2
1810	1,563	260	20.0
1800	1,303	285	28.0
1790	1,018	----------	----------
Lewiston city:			
1950	40,974	2,376	6.2
1940	38,598	3,650	10.4
1930	34,948	3,157	9.9
1920	31,791	5,544	21.1
1910	26,247	2,486	10.5
1900	23,761	2,060	9.5
1890	21,701	2,618	13.7
1880	19,083	5,483	40.3
1870	13,600	6,176	83.2
1860	7,424	3,840	107.1
1850	3,584	1,783	99.0
1840	1,801	252	16.3
1830	1,549	237	18.1
1820	1,312	279	27.0
1810	1,033	85	9.0
1800	948	----------	----------
Portland city:			
1950	77,634	3,991	5.4
1940	73,643	2,833	4.0
1930	70,810	1,538	2.2
1920	69,272	10,701	18.3
1910	58,571	8,426	16.8
1900	50,145	13,720	37.7
1890	36,425	2,615	7.7
1880	33,810	2,397	7.6
1870	31,413	5,072	19.3
1860	26,341	5,526	26.5
1850	20,815	5,597	36.8
1840	15,218	2,620	20.8

Table 4.—POPULATION OF URBAN PLACES OF 10,000 OR MORE FROM EARLIEST CENSUS TO 1950—Con.

Urban place and census year	Population	Increase over preceding census	
		Number	Percent
Portland city—Con.			
1830	12,598	4,017	46.8
1820	8,581	1,412	19.7
1810	7,169	3,465	93.5
1800	[1] 3,704	1,471	65.9
1790	[1] 2,233		
Saco city:			
1950	10,824	1,693	19.6
1940	8,631	1,398	19.3
1930	7,233	416	6.1
1920	6,817	234	3.6
1910	6,583	461	7.5
1900	6,122	47	0.8
1890	6,075	−314	−4.9
1880	6,389	634	11.0
1870	5,755	−468	−7.5
1860	6,223	425	7.3
1850	5,798	1,390	31.5
1840	4,408	1,189	36.9
1830	3,219	687	27.1
1820	2,532	40	1.6
1810	2,492		
Sanford (uninc.):			
1950	11,094		
South Portland city:			
1950	21,866	6,085	38.6
1940	15,781	1,941	14.0
1930	13,840	4,586	49.6
1920	9,254	1,783	23.9
1910	7,471	1,184	18.8
1900	6,287		
Waterville city:			
1950	18,287	1,599	9.6
1940	16,688	1,234	8.0
1930	15,454	2,103	15.8
1920	13,351	1,893	16.5
1910	11,458	1,981	20.9
1900	9,477	2,370	33.3
1890	7,107	2,435	52.1
1880	4,672	−180	−3.7
1870	4,852	462	10.5
1860	4,390	426	10.7
1850	3,964	993	33.4
Waterville city—Con.			
1840	2,971	755	34.1
1830	2,216	497	28.9
1820	1,719	405	30.8
1810	1,314		
Westbrook city:			
1950	12,284	1,197	10.8
1940	11,087	280	2.6
1930	10,807	1,354	14.3
1920	9,453	1,172	14.2
1910	8,281	998	13.7
1900	7,283	651	9.8
1890	6,632	2,651	66.6
1880	3,981	−2,602	−39.5
1870	6,583	1,470	28.8
1860	5,113	261	5.4
1850	4,852	736	17.9
1840	4,116	878	27.1
1830	3,238	736	29.4
1820	2,502		

[1] Corrected since publication of Vol. I, 1930.

Table 5.—AREA AND POPULATION OF COUNTIES, URBAN AND RURAL: 1930 TO 1950

[Figures in italics are shown only for those counties where change in definition affects urban and rural classification. Minus sign (−) denotes decrease]

County	Map reference (see page 19-2)	Land area in square miles, 1950	Total population						Urban population			Rural population			Percent urban	
			1950		1940	1930	Percent increase		1950	1940	Percent increase	1950	1940	Percent increase	1950	1940
			Total	Per square mile			1940 to 1950	1930 to 1940								
The State		31,040	913,774	29.4	847,226	797,423	7.9	6.2	472,000			441,774			51.7	
Old urban definition									*374,507*	*348,057*	*9.2*	*539,267*	*504,169*	*7.0*	*41.0*	*40.5*
Androscoggin	J-3	478	83,594	174.9	76,679	71,214	9.0	7.7	67,123			16,471			80.3	
Old urban definition									*64,108*	*58,415*	*9.7*	*19,486*	*18,264*	*6.7*	*76.7*	*76.2*
Aroostook	B-5	6,805	96,039	14.1	94,436	87,843	1.7	7.5	32,712			63,327			34.1	
Old urban definition									*12,475*	*8,149*	*53.1*	*83,564*	*86,287*	*−3.2*	*13.0*	*8.6*
Cumberland	J-2	881	169,201	192.1	146,000	134,645	15.9	8.4	120,841			48,360			71.4	
Old urban definition									*119,126*	*107,514*	*10.8*	*50,075*	*38,486*	*30.1*	*70.4*	*73.6*
Franklin	G-2	1,717	20,682	12.0	19,896	19,941	4.0	−0.2	3,113			17,569			15.1	
Old urban definition												*20,682*	*19,896*	*4.0*		
Hancock	H-6	1,542	32,105	20.8	32,422	30,721	−1.0	5.5	6,508			25,597			20.3	
Old urban definition									*3,936*	*3,911*	*0.6*	*28,169*	*28,511*	*−1.2*	*12.3*	*12.1*
Kennebec	I-4	865	83,881	97.0	77,231	70,691	8.6	9.3	52,169			31,712			62.2	
Old urban definition									*49,253*	*44,998*	*9.5*	*34,628*	*32,233*	*7.4*	*58.7*	*58.3*
Knox	J-5	362	28,121	77.7	27,191	27,693	3.4	−1.8	12,504			15,617			44.5	
Old urban definition									*9,234*	*8,899*	*3.8*	*18,887*	*18,292*	*3.3*	*32.8*	*32.7*
Lincoln	J-4	457	18,004	39.4	16,294	15,498	10.5	5.1				18,004	16,294	10.5		
Oxford	G-2	2,085	44,221	21.2	42,662	41,483	3.7	2.8	14,396			29,825			32.6	
Old urban definition									*7,888*	*8,447*	*−6.6*	*36,333*	*34,215*	*6.2*	*17.8*	*19.8*
Penobscot	D-6	3,408	108,198	31.7	97,104	92,379	11.4	5.1	61,427			46,771			56.8	
Old urban definition									*46,681*	*44,020*	*6.0*	*61,517*	*53,084*	*15.9*	*43.1*	*45.3*
Piscataquis	D-5	3,948	18,617	4.7	18,467	18,231	0.8	1.3	2,566			16,051			13.8	
Old urban definition												*18,617*	*18,467*	*0.8*		
Sagadahoc	J-4	257	20,911	81.4	19,123	16,927	9.3	13.0	10,644	10,235	4.0	10,267	8,888	15.5	50.9	53.5
Somerset	D-4	3,948	39,785	10.1	38,245	39,111	4.0	−2.2	15,525			24,260			39.0	
Old urban definition									*6,330*	*6,001*	*5.5*	*33,455*	*32,244*	*3.8*	*15.9*	*15.7*
Waldo	I-5	734	21,687	29.5	21,159	20,286	2.5	4.3	5,960	5,540	7.6	15,727	15,619	0.7	27.5	26.2
Washington	F-7	2,553	35,187	13.8	37,767	37,826	−6.8	−0.2	7,712	8,507	−9.3	27,475	29,260	−6.1	21.9	22.5
York	K-2	1,000	93,541	93.5	82,550	72,934	13.3	13.2	58,800			34,741			62.9	
Old urban definition									*31,160*	*28,421*	*9.6*	*62,381*	*54,129*	*15.2*	*33.3*	*34.4*

Table 6.—POPULATION OF COUNTIES BY MINOR CIVIL DIVISIONS: 1930 TO 1950

["Uninc." designates an unincorporated place. Minor civil division figures for 1930 do not necessarily add to county totals because of reorganization of minor civil divisions. Figures for 1940 and 1930 not available for unincorporated places unless given. Blank for any other area indicates no population was returned in given year. Minor civil divisions for which no population has been reported at each of last 3 censuses are not shown. Boundary changes between 1940 and 1950 given in footnotes; for changes between 1930 and 1940 see reports of Sixteenth Census (1940), *Population*, Vol. I, pp. 453–456. Total population of a place located within 2 or more minor civil divisions appears in table 7]

County and minor civil division	1950	1940	1930
Androscoggin County	83,594	76,679	71,214
Auburn city	23,134	19,817	18,571
Durham town	1,050	784	806
Greene town	974	865	784
Leeds town	797	801	729
Lewiston city	40,974	38,598	34,948
Lisbon town	4,318	4,123	4,002
Lisbon Falls (uninc.)	*2,155*		
Lisbon–Lisbon Center (uninc.)	*1,448*		
Livermore town	1,313	1,302	1,113
Livermore Falls (uninc.) (pt.)	*364*		
Livermore Falls town	3,359	3,190	3,148
Livermore Falls (uninc.) (pt.)	*2,651*		
Mechanic Falls town	2,061	1,999	2,033
Mechanic Falls (uninc.)	*1,367*		
Minot town	750	674	635
Poland town	1,503	1,441	1,503
Turner town	1,712	1,415	1,362
Wales town	437	434	446
Webster town	1,212	1,236	1,134
Aroostook County	96,039	94,436	87,843
Allagash plantation	680	644	438
Amity town	300	345	324
Ashland town	2,370	2,457	2,198
Bancroft town	165	216	245
Benedicta town	225	264	288
Blaine town	1,118	1,049	1,061
Bridgewater town	1,279	1,267	1,235
Caribou town	9,923	8,218	7,248
Caribou (uninc.)	*4,500*		
Cary plantation	278	287	241
Castle Hill town	581	697	617
Caswell plantation	687	650	642
Chapman town	381	397	409
Connor twp.[1]	630	739	626
Crystal town	373	346	403
Cyr plantation	256	433	521
Dyer Brook town	219	265	262
E plantation	30	79	97
Eagle Lake town	1,516	1,891	1,780
Eagle Lake (uninc.)	*1,014*		
Easton town	1,664	1,605	1,505
Fort Fairfield town	5,791	5,607	5,393
Fort Fairfield (uninc.)	*2,521*	*2,693*	*2,616*
Fort Kent town	5,343	5,363	4,726
Fort Kent (uninc.)	*3,001*		
Frenchville town	1,528	1,566	1,525
Garfield plantation	116	97	91
Glenwood plantation	53	75	77
Grand Isle town	1,230	1,574	1,408
Hamlin plantation	430	638	486
Hammond plantation	120	108	95
Haynesville town	185	235	251
Hersey town	116	150	195
Hodgdon town	1,162	1,076	1,054
Houlton town	8,377	7,771	6,865
Houlton (uninc.)	*6,089*		
Island Falls town	1,237	1,370	1,455
Limestone town	2,427	1,855	1,953
Linneus town	777	775	753
Littleton town	1,001	1,049	1,035
Ludlow town	361	343	361
Macwahoc plantation	131	242	153
Madawaska town	4,900	4,477	3,533
Madawaska (uninc.)	*2,975*		
Mapleton town	1,367	1,354	1,283
Mars Hill town	2,060	1,886	1,837
Mars Hill (uninc.)	*1,259*		
Masardis town	523	601	584
Merrill town	383	424	458
Monticello town	1,284	1,504	1,467
Moro plantation	84	130	169
Nashville plantation	28	36	32
New Canada plantation	444	633	538
New Limerick town	543	413	404
New Sweden town	827	844	898
Oakfield town	1,009	1,059	982
Orient town	176	147	161
Oxbow plantation	189	178	176
Perham town	572	689	691
Portage Lake town	542	773	886
Presque Isle city	9,954	7,939	6,965
Reed plantation	351	433	495
St. Agatha town	1,512	1,874	1,596
St. Francis plantation	1,384	1,489	1,367
St. John plantation	569	628	569
Sherman town	1,029	1,058	1,027
Silver Ridge twp.[1]	143	160	186
Smyrna town	349	409	442
Stockholm town	641	891	1,101
Van Buren town	5,094	5,380	4,721
Van Buren (uninc.)	*3,732*		
Wade town	343	335	384
Wallagrass plantation	1,035	1,123	1,145
Washburn town	1,913	1,805	1,974
Westfield town	557	735	776
Aroostook County—Con.			
Westmanland plantation	77	105	87
Weston town	248	328	323
Winterville plantation	373	462	408
Woodland town	1,292	1,298	1,308
Twp. A, R. 2, W. E. L. S.		2	11
Twp. A, R. 5, W. E. L. S.	58		47
Twp. C, R. 2, W. E. L. S.			17
Twp. D, R. 2, W. E. L. S.	15		13
Twp. 1, R. 4, W. E. L. S. (North Yarmouth Academy grant and Upper Molunkus)	7	2	
Twp. 3, R. 2, W. E. L. S. (Forkstown)	19		1
Twp. 7, R. 4, W. E. L. S. (Webbertown)			27
Twp. 7, R. 5, W. E. L. S.	2	4	10
Twp. 8, R. 4, W. E. L. S. (St. Croix)	19	30	39
Twp. 8, R. 5, W. E. L. S.		11	4
Twp. 9, R. 3, W. E. L. S.			2
Twp. 9, R. 4, W. E. L. S.		3	18
Twp. 9, R. 5, W. E. L. S.		5	11
Twp. 11, R. 4, W. E. L. S.	10		13
Twp. 11, R. 13, W. E. L. S.	1	2	13
Twp. 11, R. 14, W. E. L. S.	3	4	7
Twp. 11, R. 17, W. E. L. S.	7		
Twp. 12, R. 7, W. E. L. S.	2		
Twp. 12, R. 13, W. E. L. S.		1	3
Twp. 12, R. 16, W. E. L. S.	1		
Twp. 12, R. 17, W. E. L. S.	6	14	
Twp. 13, R. 8, W. E. L. S.	1	3	
Twp. 13, R. 12, W. E. L. S.	2		
Twp. 13, R. 14, W. E. L. S.		5	
Twp. 13, R. 15, W. E. L. S.	11		6
Twp. 13, R. 16, W. E. L. S.		27	
Twp. 14, R. 6, W. E. L. S.	29	19	13
Twp. 14, R. 7, W. E. L. S.	1		
Twp. 14, R. 11, W. E. L. S.		1	
Twp. 14, R. 14, W. E. L. S.	2	4	
Twp. 14, R. 16, W. E. L. S.	3		
Twp. 15, R. 6, W. E. L. S.	35		70
Twp. 15, R. 9, W. E. L. S.		3	
Twp. 15, R. 11, W. E. L. S.	4		5
Twp. 15, R. 12, W. E. L. S.		1	
Twp. 15, R. 15, W. E. L. S.	30		
Twp. 16, R. 4, W. E. L. S.	25	14	3
Twp. 16, R. 5, W. E. L. S.		1	2
Twp. 16, R. 12, W. E. L. S.	3	8	
Twp. 17, R. 3, W. E. L. S.	20		
Twp. 17, R. 4, W. E. L. S.	507	490	261
Twp. 17, R. 5, W. E. L. S.	320	401	248
Twp. 20, Rs. 11 and 12, W. E. L. S.	41	38	
Cumberland County	169,201	146,000	134,645
Baldwin town	725	721	694
Bridgton town	2,950	3,035	2,659
Bridgton (uninc.)	*1,866*		
Brunswick town	10,996	8,658	7,604
Brunswick (uninc.)	*7,342*	*7,003*	*6,144*
Cape Elizabeth town	3,816	3,172	2,376
Casco town	881	890	713
Cumberland town	2,030	1,491	1,378
Falmouth town	4,342	2,883	2,041
Falmouth Foreside (uninc.)	*1,083*		
Freeport town	3,280	2,764	2,184
Freeport (uninc.)	*1,622*		
Gorham town	4,742	3,494	3,035
Gorham (uninc.)	*1,911*		
South Windham (uninc.) (part)	*772*		
Gray town	1,631	1,378	1,189
Harpswell town	1,644	1,305	1,364
Harrison town	1,026	1,026	966
Naples town	747	676	641
New Gloucester town	2,628	2,334	1,866
North Yarmouth town	942	666	569
Otisfield town	599	488	568
Portland city	77,634	73,643	70,810
Pownal town	752	575	462
Raymond town	620	506	446
Scarborough town	4,600	2,842	2,445
Sebago town	577	518	470
South Portland city	21,866	15,781	13,840
Standish town	1,786	1,472	1,317
Westbrook city	12,284	11,087	10,807
Windham town	3,434	2,381	2,076
South Windham (uninc.) (part)	*797*		
Yarmouth town	2,669	2,214	2,125
Yarmouth (uninc.)	*2,189*		
Franklin County	20,682	19,896	19,941
Avon town	391	387	302
Carthage town	339	281	247
Chesterville town	588	538	575
Coplin plantation	64	54	69
Dallas plantation	81	123	211
Eustis town	763	707	601
Franklin County—Con.			
Farmington town	4,677	3,743	3,600
Farmington–West Farmington (uninc.)	*3,113*		
Freeman twp.	185	206	219
Gore north of T. Nos. 2 and 3, R. 6, W. B. K. P. (Coburn gore)	105	182	13
Industry town	315	307	342
Chisholm (uninc.)	*1,135*		
Jay town	3,102	2,868	3,106
Kingfield town	963	860	1,024
Madrid town	162	214	207
New Sharon town	755	761	750
New Vineyard town	447	486	447
Perkins twp.[2]	5	9	14
Phillips town	1,088	1,186	1,143
Rangeley plantation	44	63	79
Rangeley town	1,228	1,464	1,472
Salem twp.[2]	67	78	88
Sandy River plantation	55	88	79
Strong town	1,036	1,007	878
Temple town	284	252	315
Washington twp.[2]	19	12	2
Weld town	361	422	493
Wilton town	3,455	3,228	3,206
Wilton (uninc.)	*1,910*		
Twp. D			1
Twp. E	3		
Twp. 1, R. 2, W. B. K. P. (Redington)			14
Twp. 1, R. 5, W. B. K. P. (Jim Pond)	5	7	5
Twp. 1, R. 6, W. B. K. P. (Kibby)		45	
Twp. 1, R. 8, W. B. K. P. (Lowelltown)	9	61	49
Twp. 2, R. 3, W. B. K. P.	30	63	45
Twp. 2, R. 4, W. B. K. P. (Tim Pond)		2	2
Twp. 2, R. 5, W. B. K. P. (Alder Stream)		1	3
Twp. 2, R. 6, W. B. K. P. (Chain of Ponds)		2	12
Twp. 2, R. 8, W. B. K. P. (Beattie)	10		
Twp. 3, R. 2, B. K. P., W. K. R. (Jerusalem)	10	41	185
Twp. 3, R. 3, W. B. K. P. (Davis)	1		7
Twp. 3, R. 4, W. B. K. P. (Stetsontown)	8	7	31
Twp. 3, R. 5, W. B. K. P. (Seven Ponds)	5	74	4
Twp. 4, R. 2, B. K. P., W. K. R. (Crockertown)	4	37	10
Twp. 4, R. 3, B. K. P., W. K. R. (Wyman)	18	35	31
Twp. 6, North of Weld		5	
Hancock County	32,105	32,422	30,721
Amherst town	151	146	163
Aurora town	91	81	86
Bar Harbor town	3,864	4,378	4,456
Bar Harbor (uninc.)	*2,572*		
Blue Hill town	1,308	1,343	1,439
Brooklin town	546	656	782
Brooksville town	751	805	810
Bucksport town	3,120	2,927	2,135
Bucksport (uninc.)	*2,094*		
Castine town	793	662	726
Cranberry Isles town	228	334	349
Dedham town	374	293	279
Deer Isle town	1,234	1,303	1,266
Eastbrook town	199	188	199
Ellsworth city	3,936	3,911	3,557
Franklin town	709	742	820
Gouldsborough town	1,168	1,068	1,115
Hancock town	755	761	760
Lamoine town	443	454	354
Long Island plantation	97	119	145
Mariaville town	153	132	155
Mount Desert town	1,776	2,047	2,022
Orland town	1,155	1,015	891
Osborn plantation	49	40	34
Otis town	109	134	88
Penobscot town	699	680	708
Plantation No. 33	37	76	45
Sedgwick town	614	718	699
Sorrento town	201	188	143
Southwest Harbor town	1,534	1,260	888
Stonington town	1,660	1,493	1,418
Sullivan town	762	801	873
Surry town	448	497	488
Swans Island town	468	452	576
Tremont town	1,115	1,118	954
Trenton town	358	403	338
Verona town	374	391	228
Waltham town	154	157	135

[1] AROOSTOOK.—Connor township changed from town organization in 1945. Silver Ridge township changed from plantation organization in 1941.
[2] FRANKLIN.—Perkins township returned in 1940 as Perkins plantation. Salem township changed from town organization in 1945. Washington township returned in 1940 as Washington plantation.

Table 6.—POPULATION OF COUNTIES BY MINOR CIVIL DIVISIONS: 1930 TO 1950—Con.

County and minor civil division	1950	1940	1930
Hancock County—Con.			
Winter Harbor town	568	518	517
Twp. 3, North Division		8	
Twp. 4, North Division		1	
Twp. 7, South Division	9	5	19
Twp. 8, South Division	75	35	8
Twp. 9, South Division	5	1	
Twp. 10, South Division	6	11	9
Twp. 16, Middle Division		13	
Twp. 22, Middle Division		2	
Twp. 28, Middle Division		7	
Twp. 32, Middle Division		2	14
Twp. 34, Middle Division		1	
Islands not belonging to any town	9	45	
Kennebec County	83,881	77,231	70,691
Albion town	992	974	923
Augusta city	20,913	19,360	17,198
Belgrade town	1,099	1,046	978
Benton town	1,421	1,290	1,156
Chelsea town	2,169	2,280	2,210
China town	1,375	1,252	1,163
Clinton town	1,623	1,436	1,354
Farmingdale town	1,449	1,197	1,044
Fayette town	397	438	396
Gardiner city	6,649	6,044	5,609
Hallowell city	3,404	2,906	2,675
Litchfield town	953	722	773
Manchester town	664	626	492
Monmouth town	1,683	1,500	1,344
Mount Vernon town	653	653	755
Oakland town	2,679	2,730	2,664
Oakland (uninc.)	*1,605*		
Pittston town	1,258	1,114	893
Randolph town	1,733	1,612	1,377
Randolph (uninc.)	*1,599*		
Readfield town	1,022	986	881
Rome town	420	418	398
Sidney town	918	989	980
Unity twp.[3]	44	52	34
Vassalborough town	2,261	1,931	1,815
Vienna town	231	301	318
Waterville city	18,287	16,688	15,454
Wayne town	459	463	464
West Gardiner town	946	867	627
Windsor town	740	695	565
Winslow town	4,413	4,153	3,917
Winslow (uninc.)	*2,916*		
Winthrop town	3,026	2,508	2,234
Winthrop (uninc.)	*1,885*		
Knox County	28,121	27,191	27,693
Appleton town	671	641	574
Camden town	3,670	3,554	3,606
Camden (uninc.)	*3,270*		
Cushing town	376	362	350
Friendship town	772	747	742
Hope town	504	524	464
Isle au Haut town	82	97	89
Matinicus Isle plantation	188	112	156
North Haven town	410	460	476
Owls Head town	784	609	574
Rockland city	9,234	8,899	9,075
Rockport town	1,656	1,526	1,651
St. George town	1,482	1,550	2,108
South Thomaston town	654	538	579
Thomaston town	2,810	2,533	2,214
Thomaston (uninc.)	*2,598*		
Union town	1,085	1,150	1,060
Vinalhaven town	1,427	1,629	1,843
Warren town	1,576	1,458	1,429
Washington town	722	689	615
Islands not belonging to any town	18	113	88
Lincoln County	18,004	16,294	15,498
Alna town	350	339	294
Boothbay town	1,559	1,370	1,345
Boothbay Harbor town	2,290	2,121	2,076
Boothbay Harbor (uninc.)	*1,810*		
Bremen town	409	383	322
Bristol town	1,476	1,355	1,413
Damariscotta town	1,113	844	825
Dresden town	729	631	629
Edgecomb town	447	411	367
Hibberts gore	1	1	
Jefferson town	1,215	938	888
Monhegan plantation	75	115	109
Newcastle town	1,021	994	914
Nobleborough town	654	665	599
Somerville plantation	227	266	220
South Bristol town	631	582	563
Southport town	435	405	412
Waldoboro town	2,536	2,497	2,311
Westport town	146	111	108
Whitefield town	1,030	962	908
Wiscasset town	1,584	1,231	1,186
Islands not belonging to any town	76	73	
Oxford County	44,221	42,662	41,483
Albany twp	242	288	309
Andover town	756	757	788
Bethel town	2,367	2,034	2,025
Bethel (uninc.)	*1,067*		
Brownfield town	612	741	689
Buckfield town	899	903	972
Byron town	96	125	96
Surplus		2	39
Canton town	746	706	767
Denmark town	447	532	474
Dixfield town	2,022	1,790	1,521
Dixfield (uninc.) (part)	*1,337*		
Fryeburg town	1,926	1,726	1,592
Fryeburg (uninc.)	*1,023*		
Gilead town	140	160	220
Greenwood town	604	564	548
Hanover town	211	178	170
Hartford town	381	430	432
Hebron town	829	678	791
Hiram town	804	787	813
Lincoln plantation	71	89	90
Lovell town	640	647	645
Magalloway plantation	83	84	83
Mason twp	35	43	61
Mexico town	4,762	4,431	4,767
Dixfield (uninc.) (part)	*40*		
Mexico (uninc.)	*3,821*		
Milton twp.[4]	159	127	111
Newry town	188	167	188
Norway town	3,811	3,649	3,145
Norway (uninc.)	*2,687*		
Oxford town	1,569	1,316	1,125
Paris town	4,358	4,094	3,761
South Paris (uninc.)	*2,067*		
Peru town	1,080	965	826
Porter town	1,052	892	883
Roxbury town	348	346	314
Rumford town	9,954	10,230	10,340
Rumford (uninc.)[4]	*7,888*	*8,447*	*8,726*
Stoneham town	216	238	164
Stow town	147	153	161
Sumner town	526	541	567
Sweden town	212	225	189
Upton town	105	174	166
Waterford town	828	836	743
Woodstock town	971	913	848
Twp. A, No. 1 (Riley)		22	
Twp. A, No. 2 (Grafton)	11	26	5
Twp. C	8	3	9
Twp. 4, R. 1, W. B. K. P. (Richardsontown)	2	6	21
Twp. 4, R. 2, W. B. K. P. (Adamstown)	3	40	19
Twp. 5, R. 4, W. B. K. P. (Lynchtown)		4	6
Penobscot County	108,198	97,104	92,379
Alton town	314	286	209
Argyle twp	133	128	120
Bangor city	31,558	29,822	28,749
Bradford town	793	734	721
Bradley town	786	716	671
Brewer city	6,862	6,510	6,329
Burlington town	425	338	301
Carmel town	996	870	881
Carroll plantation	288	304	293
Charleston town	771	768	716
Chester town	256	258	253
Clifton town	193	168	156
Corinna town	1,752	1,515	1,485
Corinth town	1,167	954	931
Dexter town	4,126	3,714	4,063
Dexter (uninc.)	*2,809*		
Dixmont town	631	576	538
Drew plantation	72	93	110
East Millinocket town	1,358	1,663	1,593
East Millinocket (uninc.)	*1,547*		
Eddington town	664	571	487
Edinburg town	36	34	45
Enfield town	1,196	979	1,138
Etna town	458	460	418
Exeter town	734	751	773
Garland town	581	610	673
Glenburn town	694	500	357
Grand Falls plantation	22	55	53
Greenbush town	477	439	373
Greenfield town	88	110	119
Hampden town	3,608	2,591	2,417
Hermon town	1,728	1,182	1,204
Holden town	754	680	543
Howland town	1,441	1,189	1,605
Howland (uninc.)	*1,165*		
Hudson town	455	372	363
Kenduskeag town	387	387	397
Kingman twp.[5]	358	367	495
Lagrange town	511	508	468
Lakeville plantation	50	71	60
Lee town	610	618	669
Levant town	706	661	590
Penobscot County—Con.			
Lincoln town	4,030	3,653	2,970
Lincoln (uninc.)	*2,548*		
Lowell town	192	161	161
Mattawamkeag town	803	843	461
Maxfield town	26	67	116
Medway town	725	623	408
Milford town	1,435	1,264	1,203
Millinocket town	5,890	6,223	5,830
Millinocket (uninc.)	*5,755*		
Mount Chase plantation	250	198	210
Newburgh town	599	591	551
Newport town	2,190	2,052	1,731
Newport (uninc.)	*1,296*		
Old Town city[5]	8,261	7,688	7,266
Orono town	7,504	3,702	3,338
Orono (uninc.)	*3,634*		
Orrington town	1,895	1,517	1,167
Passadumkeag town	331	277	325
Patten town	1,536	1,548	1,278
Patten (uninc.)	*1,092*		
Plymouth town	496	462	468
Prentiss plantation	315	337	330
Seboeis plantation	70	80	41
Springfield town	414	442	451
Stacyville plantation	679	717	600
Stetson town	434	408	420
Veazie town	776	597	568
Webster plantation	92	89	90
Winn town	497	585	560
Woodville town	91	133	115
Twp. A, R. 7, W. E. L. S.	5	6	10
Twp. A, Rs. 8 and 9, W. E. L. S (Long "A")	55	30	41
Twp. I, North Division			2
Twp. I, R. 6, W. E. L. S.			81
Twp. 1, R. 7, N. W. P. (Mattamiscontis)	1	1	1
Twp. 1, R. 7, W. E. L. S. (Grindstone)	53	82	34
Twp. 1, R. 8, W. E. L. S.		2	3
Twp. 2, R. 6, W. E. L. S. (Herseytown)	35	21	66
Twp. 2, R. 7, W. E. L. S. (Soldiertown)		7	12
Twp. 2, R. 8, N. W. P.	3	5	21
Twp. 2, R. 8, W. E. L. S.	1		2
Twp. 2, R. 9, N. W. P.			13
Twp. 3, Indian purchase	97	116	29
Twp. 3, R. 7, W. E. L. S.			1
Twp. 3, R. 8, W. E. L. S.	2		4
Twp. 4, Indian purchase	37	11	4
Twp. 4, R. 8, W. E. L. S.			3
Twp. 5, R. 7, W. E. L. S.	2		
Twp. 6, R. 6, W. E. L. S.	5		1
Twp. 6, R. 7, W. E. L. S.	5	8	15
Twp. 6, R. 8, W. E. L. S.	4	6	5
Penobscot Indian Reservation[5]	323		
Piscataquis County	18,617	18,467	18,231
Abbot town	462	466	525
Atkinson town	400	312	394
Barnard plantation	66	74	61
Blanchard town	75	118	104
Bowerbank town	20	49	43
Brownville town	1,964	1,914	1,910
Brownville Junction (uninc.)	*1,086*		
Days Academy grant	3		3
Dover-Foxcroft town	4,218	4,015	3,750
Dover-Foxcroft (uninc.)	*2,566*		
East Middlesex Canal Grant		2	
Elliottsville plantation	39	100	77
Greenville town	1,889	1,955	1,615
Greenville (uninc.)	*1,651*		
Guilford town	1,842	1,752	1,735
Guilford (uninc.)	*1,451*		
Harfords point		1	
Kineo tract	40	4	27
Kingsbury plantation	35	[6] 63	[6] 50
Lake View plantation	23	[6] 70	[6] 57
Medford twp	191	213	251
Milo town	2,808	[7] 3,000	2,912
Milo-Derby (uninc.)	*1,852*		
Monson town	855	977	1,181
Orneville twp.[6]	209	210	286
Parkman town	590	581	[6] 538
Sangerville town	1,161	1,194	1,225
Sebec town	442	372	357
Shirley town	212	236	197
Wellington town	252	261	[6] 350
Willimantic town	189	188	[6] 173
Twp. A, R. 10, W. E. L. S.	2		
Twp. A, R. 11, W. E. L. S.	1	1	6
Twp. A, R. 12, W. E. L. S.	15		15
Twp. A, R. 13, W. E. L. S.	6		10
Twp. A, R. 14, W. E. L. S. (Lily Bay)	16	7	5
Twp. A 2, Rs. 13 and 14, W. E. L. S.	3		
Twp. B, R. 11, W. E. L. S.		1	3
Twp. 1, R. 9, W. E. L. S.	10	5	
Twp. 1, R. 10, W. E. L. S.	3	5	

[3] KENNEBEC.—Unity township changed from plantation organization in 1942.
[4] OXFORD.—Milton township changed from plantation organization in 1944. Rumford (uninc.) reported as Rumford Falls village in 1940.
[5] PENOBSCOT.—Kingman township changed from plantation organization in 1945. Penobscot Indian Reservation not returned separately in 1940; then returned principally in Old Town city.
[6] PISCATAQUIS.—Orneville township changed from town organization in 1945.

Table 6.—POPULATION OF COUNTIES BY MINOR CIVIL DIVISIONS: 1930 TO 1950—Con.

County and minor civil division	1950	1940	1930
Piscataquis County—Con.			
Twp. 1, R. 13, W. E. L. S.	9	20	-------
Twp. 1, R. 14, W. E. L. S.	-------	5	-------
Twp. 2, R. 6, B. K. P., E. K. R. (Big Squaw)	36	30	23
Twp. 2, R. 9, W. E. L. S.	2	-------	-------
Twp. 2, R. 10, W. E. L. S.	1	-------	-------
Twp. 2, R. 11, W. E. L. S. (Rainbow town)	6	-------	6
Twp. 2, R. 12, W. E. L. S.	-------	-------	1
Twp. 2, R. 13, W. E. L. S.	8	4	19
Twp. 3, R. 5, B. K. P., E. K. R. (Little Squaw)	222	58	47
Twp. 3, R. 10, W. E. L. S.	4	-------	14
Twp. 3, R. 11, W. E. L. S.	4	2	18
Twp. 3, R. 12, W. E. L. S.	10	-------	-------
Twp. 3, R. 14, W. E. L. S.	1	-------	-------
Twp. 3, R. 15, W. E. L. S.	7	23	-------
Twp. 4, R. 9, N. W. P.	12	13	29
Twp. 5, R. 9, N. W. P.	11	7	11
Twp. 5, R. 10, W. E. L. S.	-------	-------	5
Twp. 5, R. 12, W. E. L. S.	1	-------	1
Twp. 5, R. 13, W. E. L. S. (Chesuncook)	16	32	70
Twp. 6, R. 8, N. W. P. (Williamsburg)	105	100	67
Twp. 6, R. 9, N. W. P.	8	9	42
Twp. 6, R. 9, W. E. L. S.	1	-------	-------
Twp. 6, R. 10, W. E. L. S.	1	-------	-------
Twp. 6, R. 11, W. E. L. S.	1	-------	-------
Twp. 7, R. 9, W. E. L. S.	2	1	-------
Twp. 7, R. 10, W. E. L. S.	-------	1	-------
Twp. 7, R. 12, W. E. L. S.	4	-------	-------
Twp. 7, R. 13, W. E. L. S.	1	-------	-------
Twp. 8, R. 13, W. E. L. S. (Eagle Lake)	5	-------	-------
Twp. 8, R. 14, W. E. L. S.	1	-------	-------
Twp. 10, R. 12, W. E. L. S.	5	9	-------
Island not belonging to any town	2	7	18
Sagadahoc County	20,911	19,123	16,927
Arrowsic town	172	167	135
Bath city	10,644	10,235	9,110
Bowdoin town	638	467	568
Bowdoinham town	1,039	915	904
Georgetown town	510	420	361
Phippsburg town	1,134	1,020	801
Richmond town	2,217	2,063	1,964
Richmond (uninc.)	*1,586*	-------	-------
Topsham town	2,626	2,334	2,111
Topsham (uninc.)	*1,669*	-------	-------
West Bath town	578	353	277
Woolwich town	1,344	1,144	671
Islands not belonging to any town	9	5	25
Somerset County	39,785	38,245	39,111
Anson town	2,199	2,130	2,238
Athens town	725	742	760
Big W, N. B. K. P.	7	-------	-------
Bingham town	1,354	1,210	1,592
Bingham (uninc.)	*1,260*	-------	-------
Brighton plantation	106	183	114
Cambridge town	326	310	324
Canaan town	785	717	714
Caratunk plantation	96	133	169
Concord twp.	115	150	250
Cornville town	563	626	569
Dead River plantation	-------	76	82
Dennistown plantation	24	48	29
Detroit town	492	466	415
Embden town	303	319	393
Fairfield town	5,811	5,294	5,132
Fairfield (uninc.)	*3,776*	*3,420*	*3,529*
Flagstaff plantation	-------	143	179
Harmony town	709	788	793
Hartland town	1,310	1,240	1,155
Highland plantation	56	53	61
Jackman plantation	904	1,069	1,099
Madison town	3,639	3,836	3,956
Madison (uninc.)	*2,554*	*2,581*	*3,036*
Mercer town	348	381	408
Misery gore (Gore north of twp. 1, 2, 3, R. 7, B. K. P., W. K. R.)	6	23	-------
Moose River plantation	203	216	277
Moscow town	482	451	1,455
New Portland town	733	765	818
Norridgewock town	1,784	1,511	1,481
Palmyra town	965	934	887
Pittsfield town	3,909	3,329	2,935
Pittsfield (uninc.)	*3,012*	-------	-------
Somerset County—Con.			
Pleasant Ridge plantation	80	92	104
Ripley town	389	331	394
St. Albans town	1,035	950	1,018
Sand Bar tract	2	-------	17
Seboomook twp., R. 4, N. B. K. P.	18	16	-------
Skowhegan town	7,422	7,159	6,433
Skowhegan (uninc.)	*6,183*	-------	-------
Smithfield town	354	353	374
Solon town	746	773	852
Starks town	421	426	474
The Forks plantation	45	123	144
West Forks plantation	108	117	119
Twp. 1, R. 1, N. B. K. P.-part of-(Taunton and Raynham)	32	8	56
Twp. 1, R. 1, N. B. K. P.-part of-(Rockwood Strip)	229	277	-------
Twp. 1, R. 2, N. B. K. P. (Tomhegan)	13	8	3
Twp. 1, R. 3, N. B. K. P. (West Middlesex Canal grant)	4	-------	-------
Twp. 1, R. 5, B. K. P., E. K. R. (Moxie gore)	18	-------	11
Twp. 1, R. 6, B. K. P., W. K. R. (Chase Stream tract and Ten Thousand Acre tract)	2	7	-------
Twp. 1, R. 7, B. K. P., W. K. R. (Sapling twp.)	6	5	2
Twp. 2, R. 1, B. K. P., W. K. R.	150	149	166
Twp. 2, R. 1, N. B. K. P.-part of-(Sandwich Academy grant)	8	9	10
Twp. 2, R. 2, B. K. P., E. K. R. (Mayfield)	-------	4	-------
Twp. 2, R. 3, B. K. P., W. K. R. (Carrying Place town)	6	3	-------
Twp. 2, R. 3, B. K. P., E. K. R. (Bald Mountain)	1	-------	5
Twp. 2, R. 4, B. K. P., E. K. R. (East Moxie)	1	3	8
Twp. 2, R. 4, B. K. P., W. K. R. (Pierce Ponds)	11	-------	-------
Twp. 2, R. 4, N. B. K. P. (Pittston Academy)	40	40	5
Twp. 2, R. 6, B. K. P., W. K. R. (Johnson Mountain)	-------	2	-------
Twp. 3, R. 1, N. B. K. P.	89	122	142
Twp. 3, R. 4, B. K. P., W. K. R.	7	4	-------
Twp. 3, R. 4, N. B. K. P. (Hammond)	3	-------	-------
Twp. 3, R. 5, N. B. K. P. (Dole Brook)	2	1	1
Twp. 3, R. 6, B. K. P., W. K. R. (Upper Enchanted)	4	1	-------
Twp. 3, R. 7, B. K. P., W. K. R. (Parlin Pond)	6	7	9
Twp. 4, R. 3, B. K. P., W. K. R. North One-half	-------	20	39
Twp. 4, R. 3, N. B. K. P. (Bald Mountain)	-------	2	-------
Twp. 4, R. 4, N. B. K. P. (Prentiss)	-------	1	-------
Twp. 4, R. 5, B. K. P., W. K. R. (King & Bartlett)	2	-------	-------
Twp. 4, R. 6, B. K. P., W. K. R. (Hobbstown)	1	3	-------
Twp. 4, R. 16, W. E. L. S. (Elm Stream)	-------	1	-------
Twp. 5, R. 1, N. B. K. P. (Attean Pond)	5	8	15
Twp. 5, R. 3, N. B. K. P. (Sandy Bay)	2	-------	2
Twp. 5, R. 16, W. E. L. S.	2	1	-------
Twp. 5, R. 17, W. E. L. S.	-------	1	-------
Twp. 5, R. 18, W. E. L. S.	15	-------	-------
Twp. 5, R. 19, W. E. L. S.	16	-------	-------
Twp. 5, R. 20, W. E. L. S.	65	1	-------
Twp. 6, R. 1, W. B. K. P. (Holeb)	52	74	101
Twp. 6, R. 17, W. E. L. S.	7	-------	-------
Twp. 6, R. 18, W. E. L. S.	35	-------	-------
Twp. 6, R. 19, W. E. L. S. (Big 6)	114	-------	-------
Twp. 7, R. 18, W. E. L. S.	73	-------	-------
Twp. 7, R. 19, W. E. L. S.	71	-------	-------
Twp. 8, R. 18, W. E. L. S.	38	-------	-------
Twp. 8, R. 19, W. E. L. S.	21	-------	-------
Waldo County	21,687	21,159	20,286
Belfast city	5,960	5,540	4,993
Belmont town	258	213	227
Brooks town	747	744	729
Burnham town	706	643	664
Waldo County—Con.			
Frankfort town	578	562	468
Freedom town	466	492	422
Islesborough town	529	718	697
Jackson town	258	299	241
Knox town	445	471	509
Liberty town	497	499	516
Lincolnville town	881	892	818
Monroe town	593	665	671
Montville town	466	605	604
Morrill town	306	328	288
Northport town	574	485	413
Palermo town	511	527	513
Prospect town	392	430	383
Searsmont town	558	542	613
Searsport town	1,457	1,319	1,414
Stockton Springs town	949	905	877
Swanville town	437	373	365
Thorndike town	534	478	454
Troy town	553	582	651
Unity town	1,014	935	892
Waldo town	324	340	362
Winterport town	1,694	1,572	1,437
Washington County	35,187	37,767	37,826
Addison town	846	805	867
Alexander town	282	292	312
Baileyville town	1,821	2,018	2,017
Woodland (uninc.)	*1,370*	-------	-------
Baring twp.[7]	157	190	204
Beals town	590	513	524
Beddington town	26	31	35
Brookton twp.[7]	206	273	240
Calais city	4,689	5,161	5,470
Centerville town	63	86	65
Charlotte town	252	292	250
Cherryfield town	904	1,046	1,112
Codyville plantation	62	79	89
Columbia town	352	399	409
Columbia Falls town	550	596	583
Cooper town	128	178	153
Crawford town	83	136	120
Cutler town	483	481	492
Danforth town	1,174	1,348	1,467
Deblois town	59	55	62
Dennysville town	345	424	443
East Machias town	1,101	1,183	1,257
Eastport city	3,123	3,346	3,406
Edmunds twp.	288	342	395
Grand Lake Stream plantation	294	216	240
Harrington town	853	918	865
Indian twp.	221	195	154
Jonesborough town	459	470	468
Jonesport town	1,727	1,745	1,641
Jonesport-West Jonesport (uninc.)	*1,486*	-------	-------
Lubec town	2,973	3,108	2,904
Lubec (uninc.)	*1,536*	-------	-------
Machias town	2,063	1,954	1,850
Machias (uninc.)	*1,621*	-------	-------
Machiasport town	781	818	851
Marion twp.	57	89	77
Marshfield town	221	173	197
Meddybemps town	109	101	99
Milbridge town	1,199	1,318	1,213
Northfield town	75	57	73
Pembroke town	998	1,029	965
Perry town	613	713	992
Plantation No. 14	80	99	73
Plantation No. 21	84	110	88
Princeton town	865	1,009	985
Robbinston town	554	637	583
Roque Bluffs town	80	120	108
Steuben town	784	690	684
Talmadge town	66	50	46
Topsfield twp.[7]	231	221	224
Trescott twp.[7]	362	395	366
Vanceboro town	497	627	713
Waite town	117	152	165
Wesley town	149	157	170
Whiting town	354	358	327
Whitneyville town	227	262	229
Twp. 1, R. 2, Titcomb's (Survey Dyer)	5	-------	-------
Twp. 1, R. 3, Titcomb's	158	172	120
Twp. 5, North Division	-------	-------	5
Twp. 7, R. 2, N. B. P. P. (Kossuth)	10	48	54
Twp. 9, R. 4, N. B. P. P.	26	47	70
Twp. 10, R. 3, N. B. P. P.	47	69	80
Twp. 18, East Division	6	29	9
Twp. 27, East Division	2	-------	-------

[7] WASHINGTON.—Baring township changed from town organization in 1942. Brookton township changed from town organization in 1942. Topsfield township changed from plantation organization in 1941. Trescott township changed from town organization in 1945.

Table 6.—POPULATION OF COUNTIES BY MINOR CIVIL DIVISIONS: 1930 TO 1950—Con.

County and minor civil division	1950	1940	1930
Washington County—Con.			
Twp. 29, Middle Division	-------	-------	1
Twp. 31, Middle Division	2	-------	3
Passamaquoddy Indian Reservation	354	328	-------
York County	93,541	82,550	72,934
Acton town	473	392	449
Alfred town	1,112	1,039	883
Berwick town	2,166	1,971	1,961
Berwick (uninc.)	*1,326*	-------	-------
Biddeford city	20,836	19,790	17,633
Buxton town	2,009	1,708	1,574
Cornish town	795	826	753
Dayton town	502	454	379
Eliot town	2,509	1,932	1,462
South Eliot (uninc.)	*1,331*	-------	-------
York County—Con.			
Hollis town	1,214	1,111	1,034
Kennebunk town	4,273	3,698	3,302
Kennebunk-E. Kennebunk (uninc.)	*2,516*	-------	-------
Kennebunkport-Kennebunk Beach (uninc.) (part)	*636*	-------	-------
Kennebunkport town	1,522	1,448	1,284
Kennebunkport-Kennebunk Beach (uninc.) (part)	*752*	-------	-------
Kittery town	8,380	5,374	4,400
Kittery (uninc.)	*6,692*	-------	-------
Kittery Point (uninc.)	*1,137*	-------	-------
Lebanon town	1,499	1,452	1,148
Limerick town	961	1,080	1,199
Limington town	851	864	747
Lyman town	499	385	370
Newfield town	355	475	456
York County—Con.			
North Berwick town	1,655	1,455	1,540
North Berwick (uninc.)	*1,019*	-------	-------
North Kennebunkport town	939	866	545
Old Orchard Beach town	4,707	2,557	1,620
Old Orchard Beach (uninc.)	*4,593*	-------	-------
Parsonfield town	958	946	897
Saco city	10,324	8,631	7,233
Sanford town	15,177	14,886	13,392
Sanford (uninc.)	*11,094*	-------	-------
Springvale (uninc.)	*2,745*	-------	-------
Shapleigh town	531	290	530
South Berwick town	2,646	2,546	2,650
South Berwick (uninc.)	*1,701*	-------	-------
Waterboro town	1,071	947	914
Wells town	2,321	2,144	2,047
York town	3,256	3,283	2,532

Table 7.—POPULATION OF ALL INCORPORATED PLACES AND OF UNINCORPORATED PLACES OF 1,000 OR MORE: 1950 AND 1940

["Uninc." designates an unincorporated place. Figures for 1940 not available for unincorporated places unless given. Specific unincorporated places inside urbanized areas not separately identified and therefore not listed in this table. For 1930 population of incorporated places, see table 6]

City or unincorporated place	County	1950	1940
Auburn	Androscoggin	23,134	19,817
Augusta	Kennebec	20,913	19,360
Bangor	Penobscot	31,558	29,822
Bar Harbor (uninc.)	Hancock	2,572	-------
Bath	Sagadahoc	10,644	10,235
Belfast	Waldo	5,960	5,540
Berwick (uninc.)	York	1,326	-------
Bethel (uninc.)	Oxford	1,067	-------
Biddeford	York	20,836	19,790
Bingham (uninc.)	Somerset	1,260	-------
Boothbay Harbor (uninc.)	Lincoln	1,810	-------
Brewer	Penobscot	6,862	6,510
Bridgton (uninc.)	Cumberland	1,866	-------
Brownville Junction (uninc.)	Piscataquis	1,086	-------
Brunswick (uninc.)	Cumberland	7,342	7,003
Bucksport (uninc.)	Hancock	2,094	-------
Calais	Washington	4,589	5,161
Camden (uninc.)	Knox	3,270	-------
Caribou (uninc.)	Aroostook	4,500	-------
Chisholm (uninc.)	Franklin	1,135	-------
Dexter (uninc.)	Penobscot	2,809	-------
Dixfield (uninc.)	Oxford	1,377	-------
Dover-Foxcroft (uninc.).	Piscataquis	2,566	-------
Eagle Lake (uninc.)	Aroostook	1,014	-------
East Millinocket (uninc.).	Penobscot	1,347	-------
Eastport	Washington	3,123	3,346
Ellsworth	Hancock	3,936	3,911
Fairfield (uninc.)	Somerset	3,776	3,420
Falmouth Foreside (uninc.).	Cumberland	1,023	-------
Farmington-West Farmington (uninc.).	Franklin	3,113	-------
Fort Fairfield (uninc.)	Aroostook	2,521	2,693
Fort Kent (uninc.)	Aroostook	3,001	-------
Freeport (uninc.)	Cumberland	1,622	-------
Fryeburg (uninc.)	Oxford	1,023	-------
Gardiner	Kennebec	6,649	6,044
Gorham (uninc.)	Cumberland	1,911	-------
Greenville (uninc.)	Piscataquis	1,651	-------
Guilford (uninc.)	Piscataquis	1,431	-------
Hallowell	Kennebec	3,404	2,906
Houlton (uninc.)	Aroostook	6,029	-------
Howland (uninc.)	Penobscot	1,165	-------
Jonesport-West Jonesport (uninc.).	Washington	1,486	-------
Kennebunk-East Kennebunk (uninc.).	York	2,516	-------
Kennebunkport-Kennebunk Beach (uninc.).	York	1,388	-------
Kittery (uninc.)	York	6,692	-------
Kittery Point (uninc.)	York	1,137	-------
Lewiston	Androscoggin	40,974	38,598
Lincoln (uninc.)	Penobscot	2,548	-------
Lisbon Falls (uninc.)	Androscoggin	2,155	-------
Lisbon-Lisbon Center (uninc.).	Androscoggin	1,448	-------
Livermore Falls (uninc.).	Androscoggin	3,015	-------
Lubec (uninc.)	Washington	1,536	-------
Machias (uninc.)	Washington	1,621	-------
Madawaska (uninc.)	Aroostook	2,975	-------
Madison (uninc.)	Somerset	2,554	2,581
Mars Hill (uninc.)	Aroostook	1,239	-------
Mechanic Falls (uninc.)	Androscoggin	1,867	-------
Mexico (uninc.)	Oxford	3,821	-------
Millinocket (uninc.)	Penobscot	5,755	-------
Milo-Derby (uninc.)	Piscataquis	1,832	-------
Newport (uninc.)	Penobscot	1,296	-------
North Berwick (uninc.)	York	1,019	-------
Norway (uninc.)	Oxford	2,687	-------
Oakland (uninc.)	Kennebec	1,605	-------
Old Orchard Beach (uninc.).	York	4,593	-------
Old Town	Penobscot	8,261	7,688
Orono (uninc.)	Penobscot	3,634	-------
Patten (uninc.)	Penobscot	1,032	-------
Pittsfield (uninc.)	Somerset	3,012	-------
Portland	Cumberland	77,634	73,643
Presque Isle	Aroostook	9,954	7,939
Randolph (uninc.)	Kennebec	1,599	-------
Richmond (uninc.)	Sagadahoc	1,586	-------
Rockland	Knox	9,234	8,899
Rumford (uninc.) [1]	Oxford	7,888	8,447
Saco	York	10,324	8,631
Sanford (uninc.)	York	11,094	-------
Skowhegan (uninc.)	Somerset	6,183	-------
South Berwick (uninc.).	York	1,701	-------
South Eliot (uninc.)	York	1,331	-------
South Paris (uninc.)	Oxford	2,067	-------
South Portland	Cumberland	21,866	15,781
South Windham (uninc.)	Cumberland	1,569	-------
Springvale (uninc.)	York	2,745	-------
Thomaston (uninc.)	Knox	2,398	-------
Topsham (uninc.)	Sagadahoc	1,569	-------
Van Buren (uninc)	Aroostook	3,732	-------
Waterville	Kennebec	18,287	16,088
Westbrook	Cumberland	12,284	11,087
Wilton (uninc.)	Franklin	1,910	-------
Winslow (uninc.)	Kennebec	2,916	-------
Winthrop (uninc.)	Kennebec	1,885	-------
Woodland (uninc.)	Washington	1,370	-------
Yarmouth (uninc.)	Cumberland	2,189	-------

[1] Reported as Rumford Falls in 1940.

Table 8.—POPULATION OF INCORPORATED PLACES OF 5,000 OR MORE, BY WARDS: 1950

[Presque Isle, the only other city of 5,000 or more, has no wards]

City and ward	Population
Auburn	**23,134**
Ward 1	4,782
Ward 2	4,877
Ward 3	4,395
Ward 4	4,320
Ward 5	4,760
Augusta	**20,913**
Ward 1	3,232
Ward 2	1,852
Ward 3	1,641
Ward 4	4,440
Ward 5	1,437
Ward 6	4,642
Ward 7	2,308
Ward 8	1,361
Bangor	**31,558**
Ward 1	3,034
Ward 2	3,097
Ward 3	7,141
Ward 4	4,785
Ward 5	3,460
Ward 6	3,357
Ward 7	6,684
Bath	**10,644**
Ward 1	1,988
Ward 2	1,306
Ward 3	1,847
Ward 4	950
Ward 5	1,275
Ward 6	1,063
Ward 7	2,215
Belfast	**5,960**
Ward 1	1,935
Ward 2	1,176
Ward 3	1,273
Ward 4	635
Ward 5	941
Biddeford	**20,836**
Ward 1	1,733
Ward 2	3,464
Ward 3	3,264
Ward 4	3,260
Ward 5	3,164
Ward 6	1,202
Ward 7	4,749
Brewer	**6,862**
Ward 1	1,524
Ward 2	854
Ward 3	1,227
Ward 4	1,192
Ward 5	2,065
Gardiner	**6,649**
Ward 1	1,056
Ward 2	922
Ward 3	939
Ward 4	1,396
Ward 5	1,253
Ward 6	1,083
Lewiston	**40,974**
Ward 1	5,250
Ward 2	7,160
Ward 3	5,145
Ward 4	3,814
Ward 5	5,243
Ward 6	6,072
Ward 7	8,290
Old Town	**8,261**
Ward 1	965
Ward 2	2,427
Ward 3	1,060
Ward 4	1,539
Ward 5	1,042
Ward 6	1,228
Portland	**77,634**
Ward 1	8,303
Ward 2	5,655
Ward 3	6,022
Ward 4	3,595
Ward 5	5,393
Ward 6	7,756
Ward 7	11,343
Ward 8	12,563
Ward 9	17,004
Rockland	**9,234**
Ward 1	1,302
Ward 2	946
Ward 3	1,936
Ward 4	1,039
Ward 5	1,707
Ward 6	1,554
Ward 7	750
Saco	**10,324**
Ward 1	2,106
Ward 2	1,810
Ward 3	1,888
Ward 4	2,175
Ward 5	470
Ward 6	843
Ward 7	972
South Portland	**21,866**
Ward 1	3,317
Ward 2	739
Ward 3	1,801
Ward 4	1,670
Ward 5	4,952
Ward 6	2,109
Ward 7	7,272
Waterville	**18,287**
Ward 1	2,580
Ward 2	2,563
Ward 3	1,737
Ward 4	1,667
Ward 5	4,781
Ward 6	2,249
Ward 7	2,704
Westbrook	**12,284**
Ward 1	1,979
Ward 2	2,708
Ward 3	2,343
Ward 4	3,130
Ward 5	2,124

Table 9.—POPULATION OF URBANIZED AREAS: 1950

Area	Population
PORTLAND URBANIZED AREA	
The area	**113,499**
Portland city	77,634
Outside city	35,865
The urbanized area includes the following minor civil divisions and parts of minor civil divisions:	
Cumberland County (part)	**113,499**
Cape Elizabeth town (part)	1,370
Falmouth town (part)	345
Portland city	77,634
South Portland city	21,866
Westbrook city	12,284

PORTLAND, MAINE, URBANIZED AREA

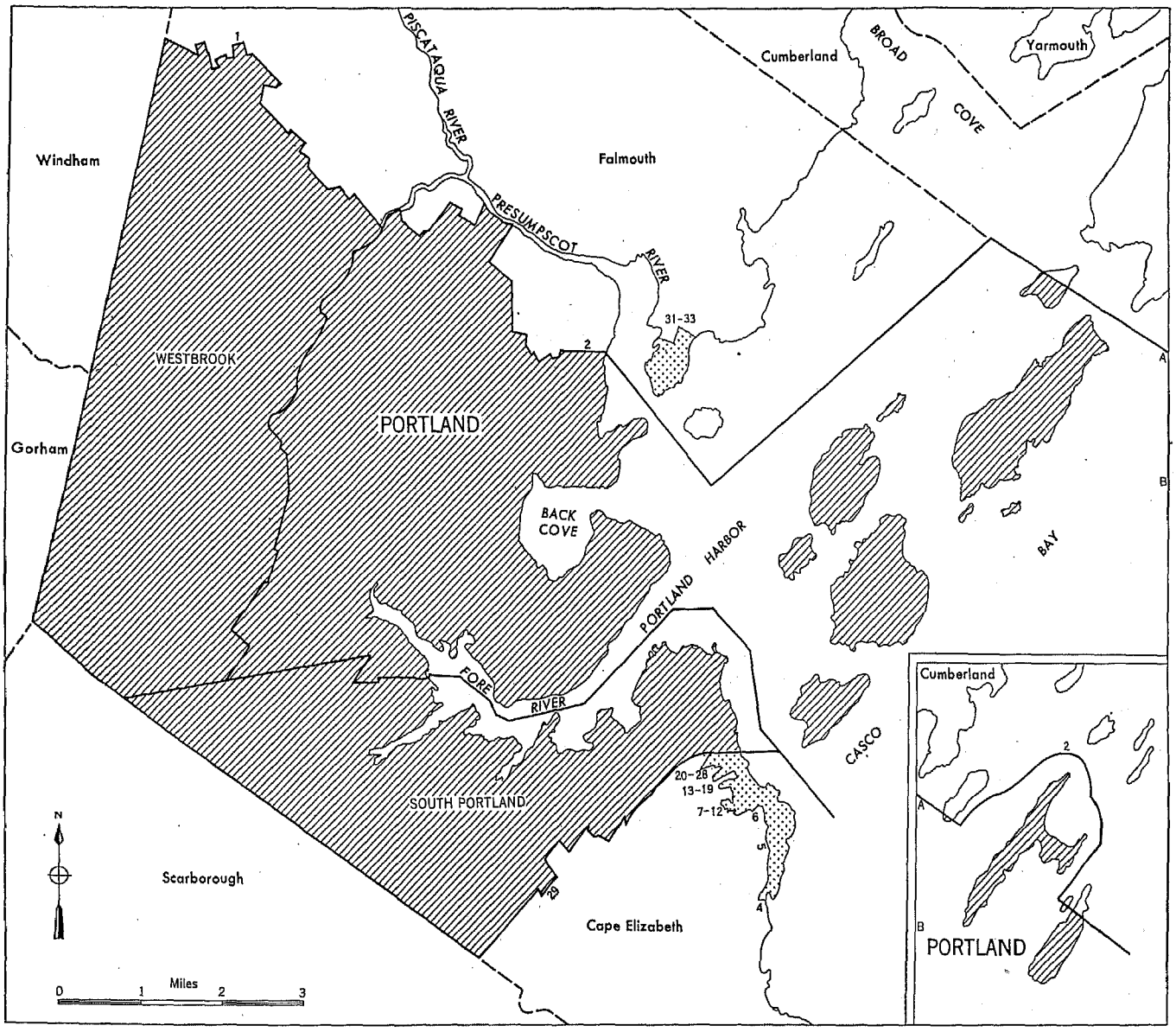

KEY TO SYMBOLS

- Incorporated parts
- Unincorporated parts
- 12 Numbers indicate features named in Key to Numbered Boundary Segments
- State line
- County line
- Minor civil division line

KEY TO NUMBERED BOUNDARY SEGMENTS

Main urbanized part: (1) Corporate limits of Westbrook, (2) corporate limits of Portland, (3) Atlantic Ocean, (4) Pond Cove Brook, (5) Shore Rd., (6) Wood Rd., (7) Rocky Hill Rd., (8) Ivie Rd. North, (9) Birch Rd., (10) High Bluff Rd., (11) Glenden Rd., (12) Oakhurst Rd., (13) Orchid Rd., (14) Rockyknoll Rd., (15) Oakhurst Ave., (16) Hillcrest Rd., (17) Lindenwood Rd., (18) Stonybrook Rd., (19) Shore Rd., (20) Ocean View Rd., (21) High Ridge Rd., (22) West View Rd., (23) Forrest Rd., (24) Birchwood Rd., (25) Elmwood Rd., (26) Maplewood Rd., (27) Cottage Farms Rd., (28) Woodland Rd., (29) corporate limits of South Portland.

Outlying urbanized part: (30) Presumpscot River, (31) extension of Kelley Rd. and Kelley Rd., (32) U. S. Hwy. 1, (33) Hammond Rd., (34) Atlantic Ocean.

NUMBER OF INHABITANTS

Maryland

LIST OF TABLES

[Page numbers listed here omit the State prefix number which appears as part of the page number for each page. The prefix for this State is 20]

Table	Page
1.—Population of Maryland, urban and rural: 1790 to 1950	6
2.—Population in groups of places according to size: 1950	6
3.—Population in groups of places according to size: 1900 to 1950	7
4.—Population of incorporated places of 10,000 or more from earliest census to 1950	8
5.—Area and population of counties, urban and rural: 1930 to 1950	8
6.—Population of counties by minor civil divisions: 1930 to 1950	9
7.—Population of all incorporated places and of unincorporated places of 1,000 or more: 1950 and 1940	11
8.—Population of incorporated places of 5,000 or more, by wards: 1950	12
9.—Population of urbanized areas: 1950	12

967810—51——2

MARYLAND—SECTION 1, WESTERN PART

MINOR CIVIL DIVISIONS—ELECTION DISTRICTS

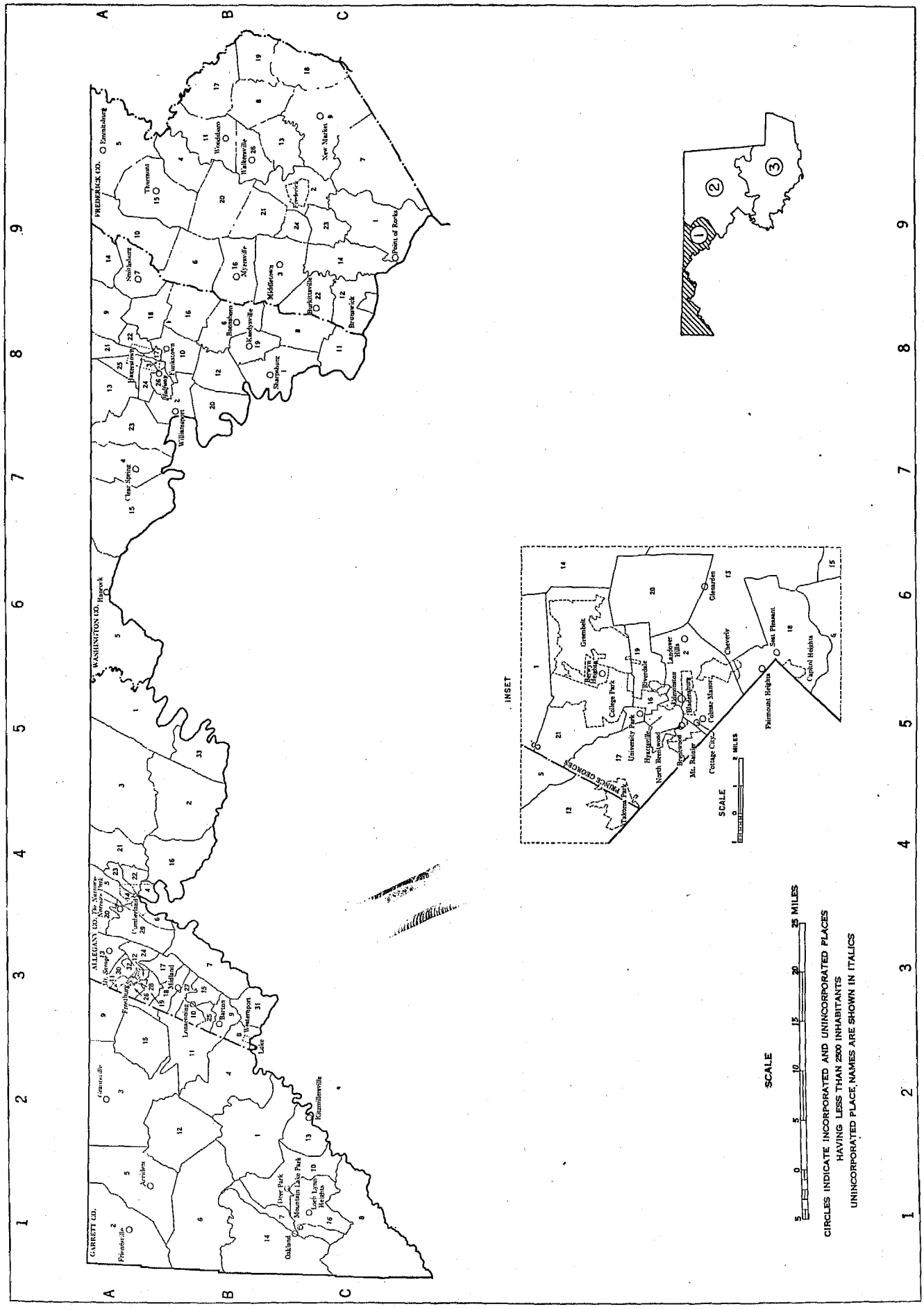

Large-scale copies of this map may be purchased from the Superintendent of Documents, U. S. Government Printing Office, Washington 25, D. C.

MARYLAND—SECTION 2, NORTHEASTERN PART

MINOR CIVIL DIVISIONS—ELECTION DISTRICTS

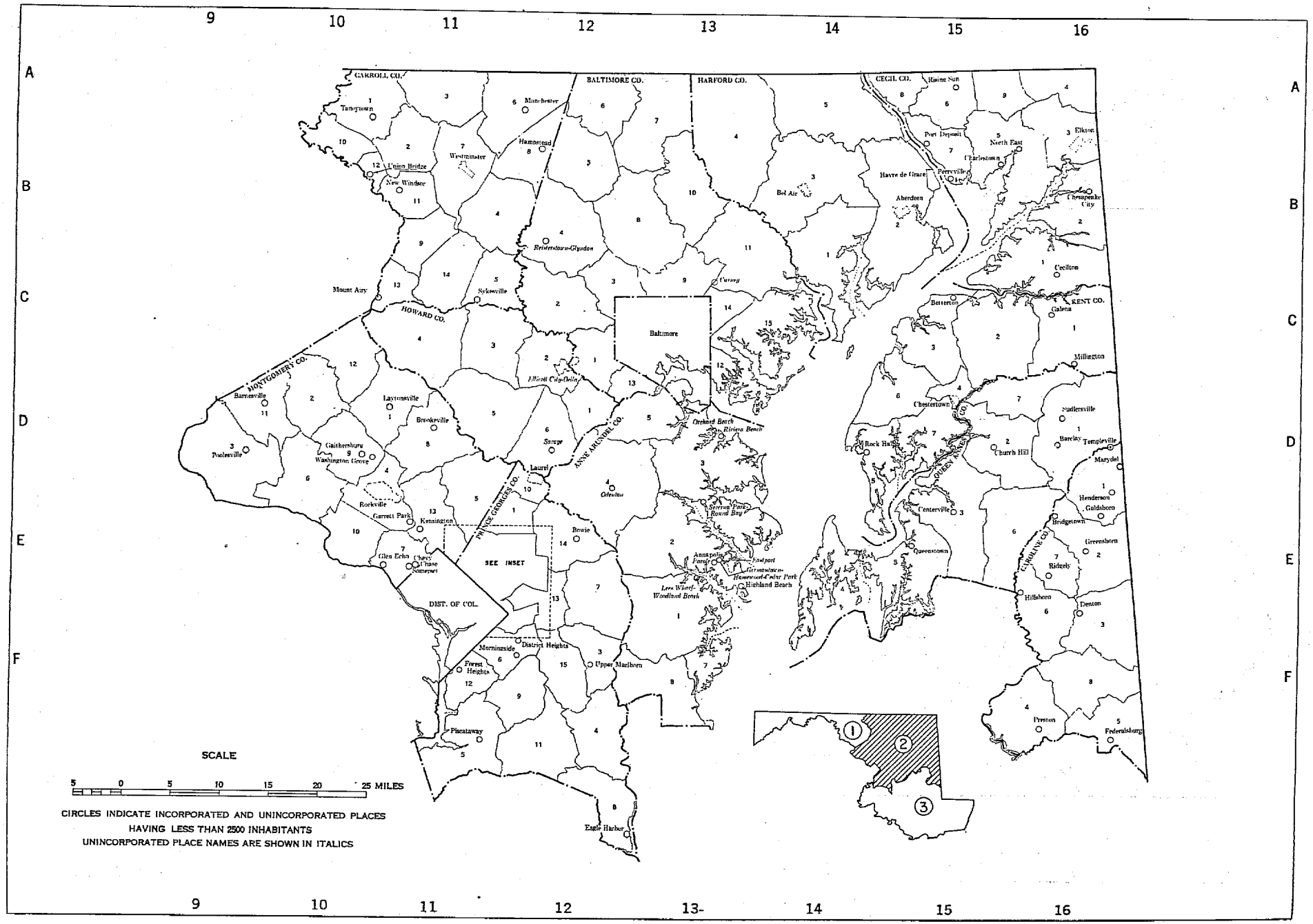

MARYLAND—SECTION 3, SOUTHERN PART

MINOR CIVIL DIVISIONS—ELECTION DISTRICTS

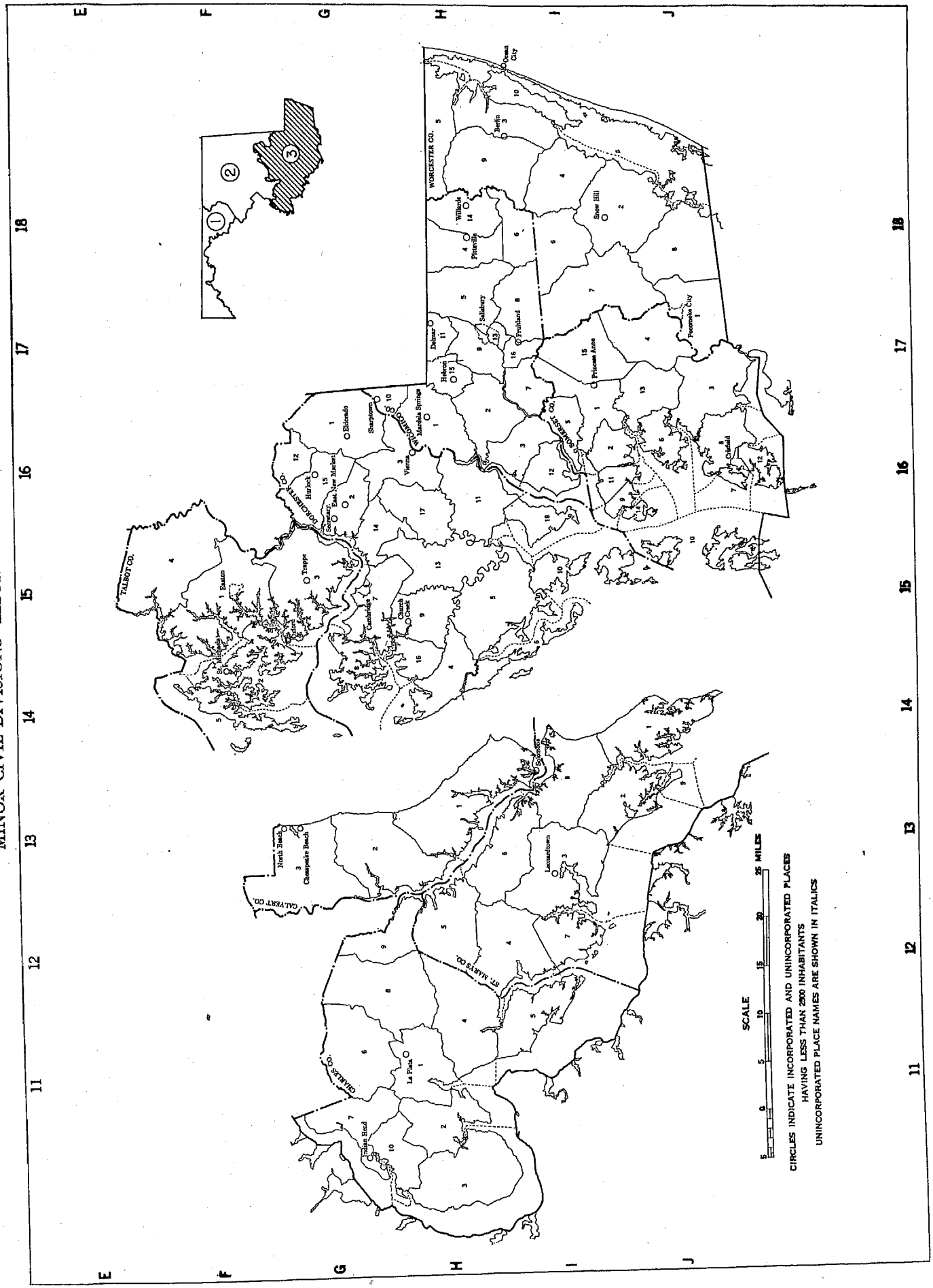

Table 1.—POPULATION OF MARYLAND, URBAN AND RURAL: 1790 TO 1950

[For description of new and old urban definitions, see text. Minus sign (−) denotes decrease. Percent not shown where less than 0.1]

Census date	The State			Urban territory				Rural territory			Percent of total	
	Population	Increase over preceding census		Number of urban places[1]	Population	Increase over preceding census		Population	Increase over preceding census		Urban	Rural
		Number	Percent			Number	Percent		Number	Percent		
New urban definition, 1950 (Apr. 1)	2,343,001	521,757	28.6	33	[2] 1,615,902			727,099			69.0	31.0
Old urban definition:												
1950 (Apr. 1)	2,343,001	521,757	28.6	33	1,274,618	194,267	18.0	1,068,383	327,490	44.2	54.4	45.6
1940 (Apr. 1)	1,821,244	189,718	11.6	24	1,080,351	105,482	10.8	740,893	84,236	12.8	59.3	40.7
1930 (Apr. 1)	1,631,526	181,865	12.5	21	974,869	105,447	12.1	656,657	76,418	13.2	59.8	40.2
1920 (Jan. 1)	1,449,661	154,315	11.9	18	869,422	211,230	32.1	580,239	−56,915	−8.9	60.0	40.0
1910 (Apr. 15)	1,295,346	107,302	9.0	15	658,192	66,986	11.3	637,154	40,316	6.8	50.8	49.2
1900 (June 1)	1,188,044	145,654	14.0	14	591,206	95,504	19.3	596,838	50,150	9.2	49.8	50.2
1890 (June 1)	1,042,390	107,447	11.5	12	495,702	119,859	31.9	546,688	−12,412	−2.2	47.6	52.4
1880 (June 1)	934,943	154,049	19.7	9	375,843	80,384	27.2	559,100	73,665	15.2	40.2	59.8
1870 (June 1)	780,894	93,845	13.7	5	295,459	62,159	26.6	485,435	31,686	7.0	37.8	62.2
1860 (June 1)	687,049	104,015	17.8	5	233,300	45,255	24.1	453,749	58,760	14.9	34.0	66.0
1850 (June 1)	583,034	113,015	24.0	5	188,045	74,133	65.1	394,989	38,882	10.9	32.3	67.7
1840 (June 1)	470,019	22,979	5.1	4	113,912	22,871	25.1	356,107	108		24.2	75.8
1830 (June 1)	447,040	39,690	9.7	4	91,041	24,663	37.2	355,999	15,027	4.4	20.4	79.6
1820 (Aug. 7)	407,350	26,804	7.0	2	66,378	19,823	42.6	340,972	6,981	2.1	16.3	83.7
1810 (Aug. 6)	380,546	38,998	11.4	1	46,555	20,041	75.6	333,991	18,957	6.0	12.2	87.8
1800 (Aug. 4)	341,548	21,820	6.8	1	26,514	13,011	96.4	315,034	8,809	2.9	7.8	92.2
1790 (Aug. 2)	[3] 319,728			1	13,503			306,225			4.2	95.8

[1] According to the new urban definition, the urban population comprises persons residing in urban territory but not necessarily in an urban place, which is defined as an incorporated place of 2,500 or more, or an unincorporated place of 2,500 or more located outside an urbanized area. Under the old definition, incorporated places of 2,500 or more and places urban under special rule are classified as urban places.

[2] Includes 392,686 persons in urban territory outside of urban places.

[3] Includes population of present area of the District of Columbia.

Table 2.—POPULATION IN GROUPS OF PLACES ACCORDING TO SIZE: 1950

Type of area and size of place	Number of places	Population	Percent of total population	Percent of total
The State		2,343,001	100.0	
Urban, total	(1)	1,615,902	69.0	100.0
Within urbanized areas		1,415,275	60.4	87.6
Central cities, total	1	949,708	40.5	58.8
Cities of 500,000 to 1,000,000	1	949,708	40.5	58.8
Cities of 250,000 to 500,000				
Cities of 100,000 to 250,000				
Cities of 50,000 to 100,000				
Cities under 50,000				
Urban fringes, total		465,567	19.9	28.8
Incorporated places of 2,500 or more	10	72,881	3.1	4.5
Incorporated places of 10,000 to 25,000	4	47,808	2.0	3.0
Incorporated places of 5,000 to 10,000	2	12,604	0.5	0.8
Incorporated places of 2,500 to 5,000	4	12,469	0.5	0.8
Incorporated places under 2,500	17	23,168	1.0	1.4
Incorporated places of 2,000 to 2,500	3	6,557	0.3	0.4
Incorporated places of 1,500 to 2,000	6	10,230	0.4	0.6
Incorporated places of 1,000 to 1,500	3	3,564	0.2	0.2
Incorporated places under 1,000	5	2,817	0.1	0.2
Unincorporated territory		369,518	15.8	22.9
Urban, total—Con.				
Outside urbanized areas	22	200,627	8.6	12.4
Places of 25,000 to 50,000	2	73,939	3.2	4.6
Places of 10,000 to 25,000	4	53,681	2.3	3.3
Places of 5,000 to 10,000	5	33,004	1.4	2.0
Places of 2,500 to 5,000	11	40,003	1.7	2.5
Rural, total		727,099	31.0	100.0
Places under 2,500	114	93,247	4.0	12.8
Places of 2,000 to 2,500	8	17,017	0.7	2.3
Places of 1,500 to 2,000	10	17,338	0.7	2.4
Places of 1,000 to 1,500	20	23,594	1.0	3.2
Places under 1,000	76	35,298	1.5	4.9
Other rural territory		633,852	27.1	87.2
Urbanized areas, total	2	1,415,275	60.4	100.0
Areas of 1,000,000 or more	2	1,415,275	60.4	100.0
Areas of 500,000 to 1,000,000				
Areas of 250,000 to 500,000				
Areas of 100,000 to 250,000				
Areas of 50,000 to 100,000				

[1] There were 33 places of 2,500 or more.

Table 3.—POPULATION IN GROUPS OF PLACES ACCORDING TO SIZE: 1900 TO 1950

Subject and class of place	1950 New urban definition	1950 Old urban definition	1940	1930	1920	1910	1900
NUMBER OF PLACES							
Urban territory	50	33	24	21	18	15	14
Places of 2,500 or more	33	33	24	21	18	15	14
Places of 500,000 to 1,000,000	1	1	1	1	1	1	1
Places of 250,000 to 500,000	----	----	----	----	----	----	----
Places of 100,000 to 250,000	----	----	----	----	----	----	----
Places of 50,000 to 100,000	----	----	----	----	----	----	----
Places of 25,000 to 50,000	2	3	2	2	2	----	----
Places of 10,000 to 25,000	8	9	6	3	2	3	2
Places of 5,000 to 10,000	7	7	3	3	3	4	4
Places of 2,500 to 5,000	15	13	12	12	10	7	7
Places under 2,500	17	----	----	----	----	----	----
Rural territory	114	118	121	116	102	104	85
Places of 1,000 to 2,500	38	37	29	26	25	25	19
Places under 1,000	76	81	92	90	77	79	66
Cumulative summary:							
Places of 500,000 or more	1	1	1	1	1	1	1
Places of 250,000 or more	1	1	1	1	1	1	1
Places of 100,000 or more	1	1	1	1	1	1	1
Places of 50,000 or more	1	1	1	1	1	1	1
Places of 25,000 or more	3	4	3	3	3	1	1
Places of 10,000 or more	11	13	9	6	5	4	3
Places of 5,000 or more	18	20	12	9	8	8	7
Places of 2,500 or more	33	33	24	21	18	15	14
POPULATION							
Urban territory	1,615,902	1,274,618	1,080,351	974,869	869,422	658,192	591,206
Places of 2,500 or more	1,223,216	1,274,618	1,080,351	974,869	869,422	658,192	591,206
Places of 500,000 to 1,000,000	949,708	949,708	859,100	804,874	733,826	558,485	508,957
Places of 250,000 to 500,000	----	----	----	----	----	----	----
Places of 100,000 to 250,000	----	----	----	----	----	----	----
Places of 50,000 to 100,000	----	----	----	----	----	----	----
Places of 25,000 to 50,000	73,939	114,094	71,974	68,608	57,901	----	----
Places of 10,000 to 25,000	101,489	120,694	81,088	37,962	22,280	48,757	30,719
Places of 5,000 to 10,000	45,608	45,608	23,172	20,547	21,037	27,734	28,842
Places of 2,500 to 5,000	52,472	44,514	45,017	42,878	34,378	23,216	22,688
Other urban territory	392,686	----	----	----	----	----	----
Rural territory	727,099	1,068,383	740,893	656,657	580,239	637,154	596,838
Places of 1,000 to 2,500	57,949	57,496	44,573	36,797	35,614	35,936	27,953
Places under 1,000	35,298	38,115	45,304	42,050	34,531	32,852	28,714
Other rural territory	633,852	972,772	651,016	577,810	510,094	568,366	540,171
Cumulative summary:							
Places of 500,000 or more	949,708	949,708	859,100	804,874	733,826	558,485	508,957
Places of 250,000 or more	949,708	949,708	859,100	804,874	733,826	558,485	508,957
Places of 100,000 or more	949,708	949,708	859,100	804,874	733,826	558,485	508,957
Places of 50,000 or more	949,708	949,708	859,100	804,874	733,826	558,485	508,957
Places of 25,000 or more	1,023,647	1,063,802	931,074	873,482	791,727	558,485	508,957
Places of 10,000 or more	1,125,136	1,184,496	1,012,162	911,444	814,007	607,242	539,676
Places of 5,000 or more	1,170,744	1,230,104	1,035,334	931,991	835,044	634,976	568,518
Places of 2,500 or more	1,223,216	1,274,618	1,080,351	974,869	869,422	658,192	591,206
PERCENT OF TOTAL POPULATION							
Urban territory	69.0	54.4	59.3	59.8	60.0	50.8	49.8
Places of 2,500 or more	52.2	54.4	59.3	59.8	60.0	50.8	49.8
Places of 500,000 to 1,000,000	40.5	40.5	47.2	49.3	50.6	43.1	42.8
Places of 250,000 to 500,000	----	----	----	----	----	----	----
Places of 100,000 to 250,000	----	----	----	----	----	----	----
Places of 50,000 to 100,000	----	----	----	----	----	----	----
Places of 25,000 to 50,000	3.2	4.9	4.0	4.2	4.0	----	----
Places of 10,000 to 25,000	4.3	5.2	4.5	2.3	1.5	3.8	2.6
Places of 5,000 to 10,000	1.9	1.9	1.3	1.3	1.5	2.1	2.4
Places of 2,500 to 5,000	2.2	1.9	2.5	2.6	2.4	1.8	1.9
Other urban territory	16.8	----	----	----	----	----	----
Rural territory	31.0	45.6	40.7	40.2	40.0	49.2	50.2
Places of 1,000 to 2,500	2.5	2.5	2.4	2.3	2.5	2.8	2.4
Places under 1,000	1.5	1.6	2.5	2.6	2.4	2.5	2.4
Other rural territory	27.1	41.5	35.7	35.4	35.2	43.9	45.5
Cumulative summary:							
Places of 500,000 or more	40.5	40.5	47.2	49.3	50.6	43.1	42.8
Places of 250,000 or more	40.5	40.5	47.2	49.3	50.6	43.1	42.8
Places of 100,000 or more	40.5	40.5	47.2	49.3	50.6	43.1	42.8
Places of 50,000 or more	40.5	40.5	47.2	49.3	50.6	43.1	42.8
Places of 25,000 or more	43.7	45.4	51.1	53.5	54.6	43.1	42.8
Places of 10,000 or more	48.0	50.6	55.6	55.9	56.2	46.9	45.4
Places of 5,000 or more	50.0	52.5	56.8	57.1	57.6	49.0	47.9
Places of 2,500 or more	52.2	54.4	59.3	59.8	60.0	50.8	49.8

Table 4.—POPULATION OF INCORPORATED PLACES OF 10,000 OR MORE FROM EARLIEST CENSUS TO 1950

[Minus sign (−) denotes decrease]

Incorporated place and census year	Population	Increase over preceding census: Number	Increase over preceding census: Percent
Annapolis city: [1]			
1950	10,047	505	5.3
1940	9,542	−261	−2.7
1930	9,803	1,285	15.1
1920	8,518	256	3.1
1910	8,262	605	7.9
1900	7,657	53	0.7
1890	7,604	962	14.5
1880	6,642	898	15.6
1870	5,744	1,215	26.8
1860	4,529	1,518	50.4
1850	3,011	219	7.8
1840	2,792	169	6.4
1830	2,623	363	16.1
1820	2,260	----	----
Baltimore city:			
1950	949,708	90,608	10.5
1940	859,100	54,226	6.7
1930	804,874	71,048	9.7
1920	733,826	175,341	31.4
1910	558,485	49,528	9.7
1900	508,957	74,518	17.2
1890	434,439	102,126	30.7
1880	332,313	64,959	24.3
1870	267,354	54,936	25.9
1860	212,418	43,364	25.7
1850	169,054	66,741	65.2
1840	102,313	21,693	26.9
1830	80,620	17,882	28.5
1820	62,738	16,183	34.8
1810	46,555	20,041	75.6
1800	26,514	13,011	96.4
1790	13,503	----	----
Cambridge town:			
1950	10,351	249	2.5
1940	10,102	1,558	18.2
1930	8,544	1,077	14.4
1920	7,467	1,060	16.5
1910	6,407	660	11.5
1900	5,747	1,555	37.1
1890	4,192	1,930	85.3
Cambridge town—Con.			
1880	2,262	620	37.8
1870	1,642	−220	−11.8
1860	1,862	----	----
College Park town:			
1950	11,170	----	----
Cumberland city:			
1950	37,679	−1,804	−4.6
1940	39,483	1,736	4.6
1930	37,747	7,910	26.5
1920	29,837	7,998	36.6
1910	21,839	4,711	27.5
1900	17,128	4,399	34.6
1890	12,729	2,036	19.0
1880	10,693	2,637	32.7
1870	8,056	3,978	97.5
1860	4,078	−1,995	−32.9
1850	6,073	----	----
Frederick city:			
1950	18,142	2,340	14.8
1940	15,802	1,368	9.5
1930	14,434	3,368	30.4
1920	11,066	655	6.3
1910	10,411	1,115	12.0
1900	9,296	1,103	13.5
1890	8,193	−466	−5.4
1880	8,659	133	1.6
1870	8,526	383	4.7
1860	8,143	2,115	35.1
1850	6,028	846	16.3
1840	5,182	755	17.1
1830	4,427	787	21.6
1820	3,640	----	----
Hagerstown city:			
1950	36,260	3,769	11.6
1940	32,491	1,630	5.3
1930	30,861	2,797	10.0
1920	28,064	11,557	70.0
1910	16,507	2,916	21.5
1900	13,591	3,473	34.3
Hagerstown city—Con.			
1890	10,118	3,491	52.7
1880	6,627	848	14.7
1870	5,779	1,647	39.9
1860	4,132	253	6.5
1850	3,879	254	7.0
1840	[2] 3,625	254	7.5
1830	3,371	----	----
Hyattsville city:			
1950	12,308	5,733	87.2
1940	6,575	2,311	54.2
1930	4,264	1,589	59.4
1920	2,675	758	39.5
1910	1,917	695	56.9
1900	1,222	−287	−19.0
1890	1,509	1,221	424.0
1880	288	----	----
Mount Rainier city:			
1950	10,989	6,159	127.5
1940	4,830	998	26.0
1930	3,832	1,370	55.6
1920	2,462	1,220	98.2
1910	1,242	----	----
Salisbury city:			
1950	15,141	1,828	13.7
1940	13,313	2,316	21.1
1930	10,997	3,444	45.6
1920	7,553	863	12.9
1910	6,690	2,413	56.4
1900	4,277	1,372	47.2
1890	2,905	324	12.6
1880	2,581	517	25.0
1870	2,064	----	----
Takoma Park city:			
1950	13,341	4,403	49.3
1940	8,938	2,523	39.3
1930	6,415	3,247	102.5
1920	3,168	1,926	155.1
1910	1,242	486	64.3
1900	756	592	361.0
1890	164	----	----

[1] Figures for 1900 to 1940 revised since publication of Vol. I, 1940, by the subtraction of the population (3,527 in 1940; 2,728 in 1930; 2,696 in 1920; 347 in 1910; 868 in 1900) of the United States Naval Academy. [2] Estimated.

Table 5.—AREA AND POPULATION OF COUNTIES, URBAN AND RURAL: 1930 TO 1950

[Figures in italics are shown only for those counties where change in definition affects urban and rural classification. Minus sign (−) denotes decrease. Percent not shown where less than 0.1]

County	Map reference (see p. 20-3)	Land area in square miles, 1950	Total population 1950: Total	Total population 1950: Per square mile	Total population 1940	Total population 1930	Percent increase 1940 to 1950	Percent increase 1930 to 1940	Urban population 1950	Urban population 1940	Urban Percent increase	Rural population 1950	Rural population 1940	Rural Percent increase	Percent urban 1950	Percent urban 1940
The State	----	9,881	2,343,001	237.1	1,821,244	1,631,526	28.6	11.6	1,615,902	----	----	727,099	----	----	69.0	----
Old urban definition									*1,274,618*	*1,080,351*	*18.0*	*1,068,383*	*740,893*	*44.2*	*54.4*	*59.3*
Allegany	A-3	426	89,556	210.2	86,973	79,098	3.0	10.0	47,986	50,707	−5.4	41,570	36,266	14.6	53.6	58.3
Anne Arundel	D-12	417	117,392	281.5	68,375	55,167	71.7	23.9	37,432	----	----	79,960	----	----	31.9	----
Old urban definition									*10,047*	*13,069*	*−23.1*	*107,345*	*55,306*	*94.1*	*8.6*	*19.1*
Baltimore	A-12	610	270,273	443.1	155,825	124,565	73.4	25.1	189,306	----	----	80,967	----	----	70.0	----
Old urban definition									*59,360*	*28,802*	*106.1*	*210,913*	*127,023*	*66.0*	*22.0*	*18.5*
Baltimore city	C-13	79	949,708	12,021.6	859,100	804,874	10.5	6.7	949,708	859,100	10.5	----	----	----	100.0	100.0
Calvert	G-12	219	12,100	55.3	10,484	9,528	15.4	10.0	----	----	----	12,100	10,484	15.4	----	----
Caroline	E-16	320	18,234	57.0	17,549	17,387	3.9	0.9	----	----	----	18,234	17,549	3.9	----	----
Carroll	A-10	456	44,907	98.5	39,054	35,978	15.0	8.5	6,140	4,692	30.9	38,767	34,362	12.8	13.7	12.0
Cecil	A-14	352	33,356	94.8	26,407	25,827	26.3	2.2	5,245	3,518	49.1	28,111	22,889	22.8	15.7	13.3
Charles	G-11	458	23,415	51.1	17,612	16,166	32.9	8.9	----	----	----	23,415	17,612	32.9	----	----
Dorchester	G-16	580	27,815	48.0	28,006	26,813	−0.7	4.4	10,351	10,102	2.5	17,464	17,904	−2.5	37.2	36.1
Frederick	A-9	664	62,287	93.8	57,312	54,440	8.7	5.3	21,894	19,658	11.4	40,393	37,654	7.3	35.2	34.3
Garrett	A-1	662	21,259	32.1	21,981	19,908	−3.3	10.4	----	----	----	21,259	21,981	−3.3	----	----
Harford	A-13	448	51,782	115.6	35,060	31,603	47.7	10.9	13,331	4,967	168.4	38,451	30,093	27.8	25.7	14.2
Howard	C-11	251	23,119	92.1	17,175	16,169	34.6	6.2	3,411	----	----	19,708	----	----	14.8	----
Old urban definition									----	----	----	*23,119*	*17,175*	*34.6*	----	----
Kent	C-16	284	13,677	48.2	13,465	14,242	1.6	−5.5	3,143	2,760	13.9	10,534	10,705	−1.6	23.0	20.5
Montgomery	C-9	494	164,401	332.8	83,912	49,206	95.9	70.5	124,471	----	----	39,930	----	----	75.7	----
Old urban definition									*16,325*	*7,650*	*113.4*	*148,076*	*76,262*	*94.2*	*9.9*	*9.1*
Prince Georges	E-12	485	194,182	400.4	89,490	60,095	117.0	48.9	140,368	----	----	53,814	----	----	72.3	----
Old urban definition									*67,972*	*18,347*	*270.5*	*126,210*	*71,148*	*77.4*	*35.0*	*20.5*
Queen Annes	D-15	373	14,579	39.1	14,476	14,571	0.7	−0.7	----	----	----	14,579	14,476	0.7	----	----
St. Marys	H-12	367	29,111	79.3	14,626	15,189	99.0	−3.7	----	----	----	29,111	14,626	99.0	----	----
Somerset	I-16	332	20,745	62.5	20,965	23,382	−1.0	−10.3	3,688	3,908	−5.6	17,057	17,057	----	17.8	18.6
Talbot	E-15	279	19,428	69.6	18,784	18,583	3.4	1.1	4,836	4,528	6.8	14,592	14,256	2.4	24.9	24.1
Washington	A-6	462	78,886	170.7	68,838	65,882	14.6	4.5	36,260	32,491	11.6	42,626	36,347	17.3	46.0	47.2
Wicomico	H-16	380	39,641	104.3	34,530	31,229	14.8	10.6	15,141	13,313	13.7	24,500	21,217	15.5	38.2	38.6
Worcester	H-18	483	23,148	47.9	21,245	21,624	9.0	−1.8	3,191	2,739	16.5	19,957	18,506	7.8	13.8	12.9

Table 6.—POPULATION OF COUNTIES BY MINOR CIVIL DIVISIONS: 1930 TO 1950

[“Uninc.” designates an unincorporated place. “Districts” shown here are election districts. Figures for 1930 and 1940 not available for unincorporated places and places incorporated subsequent to April 1, 1940. Boundary changes between 1940 and 1950 given in footnotes; for changes between 1930 and 1940, see reports of 16th Census (1940), *Population*, Vol. I, pp. 465–467. Total population of a place located in 2 or more minor civil divisions appears on table 7]

County and minor civil division	1950	1940	1930
Allegany County	**89,556**	**86,973**	**79,098**
Dist. 1, Orleans	635	804	769
Dist. 2, Oldtown	933	987	704
Dist. 3, Flintstone	1,528	1,284	1,130
Dist. 4, Cumberland Canal	14,602	14,840	13,980
Cumberland city (part)	*14,393*	*14,712*	*13,875*
Dist. 5, Wills Creek	8,368	7,925	7,292
Cumberland city (part)	*6,569*	*6,790*	*6,734*
Dist. 6, Cumberland River	8,756	8,351	7,388
Cumberland city (part)	*6,852*	*7,284*	*6,869*
Dist. 7, Rawlings	3,627	2,820	1,795
Dist. 8, Westernport	5,439	5,658	5,368
Luke town	*820*	*988*	*1,064*
Westernport town	*3,431*	*3,565*	*3,440*
Dist. 9, Barton	1,492	1,673	1,493
Barton town	*695*	*781*	*689*
Dist. 10, Lonaconing	1,709	1,846	1,908
Lonaconing town (part)	*1,080*	*1,107*	*1,180*
Dist. 11, Frostburg [1]	1,028	1,148	985
Frostburg city (part) [1]	*939*	*907*	*654*
Dist. 12, Frostburg	2,372	1,456	1,384
Frostburg city (part) [1]	*1,828*	*936*	*760*
Dist. 13, Mount Savage	3,138	3,245	3,100
Mount Savage (uninc.)	*2,094*	-------	-------
District 14	1,726	1,944	2,059
Cumberland city (part)	*1,726*	*1,944*	*2,059*
Dist. 15, Lonaconing	2,227	2,450	2,349
Lonaconing town (part)	*1,209*	*1,322*	*1,246*
Dist. 16, North Branch	2,265	1,670	1,219
Dist. 17, Vale Summit	418	390	475
Dist. 18, Midland	1,842	1,954	1,833
Midland town	*889*	*995*	*865*
Dist. 19, Shaft	900	949	875
Dist. 20, Ellerslie	1,813	1,569	1,300
Dist. 21, Gross	1,240	969	773
Dist. 22, Union Street	4,746	4,875	4,731
Cumberland city (part)	*4,191*	*4,366*	*4,348*
Dist. 23, Decatur Street	4,421	4,755	4,060
Cumberland city (part)	*3,948*	*4,287*	*3,862*
Dist. 24, Eckhart	1,816	1,955	1,825
Frostburg city (part) [1]	-------	*1,012*	-------
Dist. 25, Pekin	735	711	665
Dist. 26, Frostburg [1]	2,305	2,061	1,945
Frostburg city (part) [1]	*1,960*	*1,961*	*1,607*
Dist. 27, Gilmore	673	662	630
Dist. 28, Frostburg	1,770	1,872	1,812
Frostburg city (part) [1]	*1,595*	*1,639*	*1,546*
Dist. 29, La Vale	4,257	3,088	2,626
The Narrows–Narrows Park (uninc.)	*2,022*	-------	-------
Dist. 30, Zihlman	825	589	494
Dist. 31, McCoole	1,090	905	671
Dist. 32, Frostburg	595	1,215	1,187
Frostburg city (part) [1]	*554*	*1,204*	*1,021*
Dist. 33, Kifer	265	353	273
Anne Arundel County	**117,392**	**68,375**	**55,167**
District 1	6,046	4,304	3,507
Lees Wharf–Woodland Beach (uninc.)	*1,169*	-------	-------
District 2 [2]	24,212	13,168	8,885
Eastport (uninc.)	*4,594*	-------	-------
Germantown–Homewood–Cedar Park (uninc.)	*2,290*	-------	-------
Highland Beach town	*5*	*9*	-------
Parole (uninc.)	*1,032*	-------	-------
District 3	26,319	10,938	7,611
Orchard Beach (uninc.)	*1,203*	-------	-------
Riviera Beach (uninc.)	*1,849*	-------	-------
Severna Park–Round Bay (uninc.)	*1,095*	-------	-------
District 4	20,568	10,932	9,251
Odenton (uninc.)	*1,059*	-------	-------
District 5	24,962	11,735	9,462
District 6	10,047	13,069	12,531
Annapolis city [2]	*10,047*	*9,542*	*9,803*
District 7	2,733	1,895	1,593
District 8	2,505	2,334	2,337
Baltimore County	**270,273**	**155,825**	**124,565**
District 1	29,661	21,221	17,055
Ellicott City–Oella (uninc.) (part)	*1,255*	-------	-------
District 2	10,467	7,501	6,314
Baltimore County—Con.			
District 3	11,072	7,150	6,409
District 4	9,453	7,596	7,171
Reisterstown–Glyndon (uninc.)	*2,077*	-------	-------
District 5	2,106	2,121	1,960
District 6	1,567	1,177	1,419
District 7	3,413	3,385	3,164
District 8	8,708	6,736	5,651
District 9	40,856	21,641	13,697
Carney (uninc.) (part)	*348*	-------	-------
District 10	2,588	2,448	2,170
District 11	10,450	7,225	6,388
Carney (uninc.) (part)	*1,175*	-------	-------
District 12	40,155	15,436	11,556
District 13	19,205	13,366	10,466
District 14	16,394	10,420	8,303
District 15	64,178	28,402	22,842
Baltimore city	**949,708**	**859,100**	**804,874**
Calvert County	**12,100**	**10,484**	**9,528**
Dist. 1, Solomons Island	4,123	3,513	3,488
Solomons town	*270*	*266*	*246*
Dist. 2, Prince Frederick	3,657	3,092	2,892
Dist. 3, Sunderland [3]	4,320	3,879	3,148
Chesapeake Beach town [3]	*504*	*326*	-------
North Beach town	*314*	*246*	*107*
Caroline County	**18,234**	**17,549**	**17,387**
Dist. 1, Henderson	1,627	1,568	1,711
Goldsboro town	*198*	*197*	*211*
Henderson town [4]	*106*	-------	-------
Marydel town	*110*	*78*	*127*
Templeville town (part) [4]	*16*	-------	-------
Dist. 2, Greensboro [4]	2,637	2,445	2,570
Bridgetown town	*16*	*25*	*33*
Greensboro town [4]	*1,181*	*737*	*760*
Dist. 3, Denton	3,563	3,255	3,330
Denton town	*1,806*	*1,572*	*1,604*
Dist. 4, Preston	2,201	2,241	2,291
Preston town	*353*	*369*	*315*
Dist. 5, Federalsburg	3,520	3,348	2,731
Federalsburg town	*1,878*	*1,748*	*1,369*
Dist. 6, Hillsboro	1,447	1,515	1,502
Hillsboro town	*179*	*181*	*200*
Dist. 7, Ridgely	1,842	1,786	1,839
Ridgely town	*834*	*920*	*703*
Dist. 8, American Corner	1,397	1,391	1,413
Carroll County	**44,907**	**39,054**	**35,978**
Dist. 1, Taneytown [5]	3,137	2,894	2,503
Taneytown city [5]	*1,420*	*1,208*	*938*
Dist. 2, Uniontown	2,134	1,960	1,904
Dist. 3, Myers	1,844	1,705	1,707
Dist. 4, Woolerys	3,757	3,072	2,629
Dist. 5, Freedom [5]	7,301	6,538	5,059
Sykesville town [5]	*941*	*806*	*661*
Dist. 6, Manchester [5]	3,742	3,210	3,069
Manchester town [5]	*1,027*	*763*	*643*
Dist. 7, Westminster	10,867	8,588	7,903
Westminster city	*6,140*	*4,692*	*4,463*
Dist. 8, Hampstead	2,647	2,529	2,404
Hampstead town	*677*	*664*	*905*
Dist. 9, Franklin	1,186	1,041	1,104
Dist. 10, Middleburg	1,064	982	1,082
Dist. 11, New Windsor	1,946	1,876	1,817
New Windsor town	*707*	*529*	*503*
Dist. 12, Union Bridge	1,531	1,446	1,537
Union Bridge town	*840*	*831*	*862*
Dist. 13, Mount Airy [5]	1,830	1,625	1,622
Mount Airy town (part) [5]	*838*	*586*	*660*
Dist. 14, Berrett	1,921	1,588	1,638
Cecil County	**33,356**	**26,407**	**25,827**
Dist. 1, Cecilton	2,208	2,182	1,994
Cecilton town	*510*	*498*	*458*
Dist. 2, Chesapeake City	2,418	2,301	2,290
Chesapeake City town	*1,154*	*1,094*	*1,016*
Dist. 3, Elkton	8,787	5,890	5,814
Elkton town	*5,245*	*3,518*	*3,331*
Dist. 4, Fair Hill	2,044	1,759	1,775
Dist. 5, North East [6]	5,157	3,693	3,526
Charlestown town	*551*	*307*	*286*
North East town [6]	*1,517*	*1,328*	*1,412*
Cecil County—Con.			
Dist. 6, Rising Sun	3,064	2,562	2,532
Rising Sun town	*668*	*529*	*565*
Dist. 7, Port Deposit	7,532	6,058	6,067
Perryville town	*679*	*729*	*704*
Port Deposit town	*1,139*	*885*	*963*
Dist. 8, Oakwood (Mount Pleasant)	1,028	889	853
Dist. 9, Calvert (Brick Meeting House)	1,118	1,073	976
Charles County	**23,415**	**17,612**	**16,166**
Dist. 1, La Plata	2,412	1,957	1,923
La Plata town	*780*	*488*	*332*
Dist. 2, Hill Top	868	800	792
Dist. 3, Cross Roads	1,463	1,251	1,280
Dist. 4, Allens Fresh	1,832	1,708	1,644
Dist. 5, Harris Lot	1,755	1,897	1,801
Dist. 6, White Plains	2,788	2,215	1,729
Dist. 7, Pomonkey	6,761	3,142	2,671
Indian Head town	*491*	*1,104*	*1,240*
Dist. 8, Bryantown	2,530	1,948	1,896
Dist. 9, Patuxent	1,382	1,142	1,032
Dist. 10, Marbury	1,624	1,552	1,398
Dorchester County	**27,815**	**28,006**	**26,813**
Dist. 1, Fork	1,532	1,565	1,671
Eldorado town [7]	*79*	-------	-------
Dist. 2, East New Market	1,810	1,891	1,809
East New Market town	*264*	*267*	*222*
Secretary town	*344*	*344*	*361*
Dist. 3, Vienna	1,331	1,281	1,255
Vienna town	*414*	*385*	*311*
Dist. 4, Taylors Island	463	590	692
Dist. 5, Lakes	713	975	1,269
Dist. 6, Hoopers Island [7]	987	1,033	1,267
Dist. 7, Cambridge	12,909	11,945	9,987
Cambridge city [7]	*10,351*	*10,102*	*8,544*
Dist. 8, Neck	776	881	985
Dist. 9, Church Creek	708	988	730
Church Creek town [7]	*187*	-------	-------
Dist. 10, Straits	1,005	1,080	1,170
Dist. 11, Drawbridge	180	294	388
Dist. 12, Williamsburg	694	646	715
Dist. 13, Bucktown	632	721	730
Dist. 14, Linkwood	973	880	816
Dist. 15, Hurlock [7]	2,317	2,091	2,138
Hurlock town [7]	*944*	*800*	*765*
Dist. 16, Madison	274	408	380
Dist. 17, Salem	348	507	574
Dist. 18, Elliott	163	230	237
Frederick County	**62,287**	**57,312**	**54,440**
Dist. 1, Buckeystown	2,427	2,439	2,566
Point of Rocks town	*361*	*370*	*500*
Dist. 2, Frederick [8]	19,709	17,637	15,882
Frederick city [8]	*18,142*	*15,802*	*14,434*
Dist. 3, Middletown	2,348	2,051	2,097
Middletown town	*936*	*839*	*818*
Dist. 4, Creagerstown	880	909	893
Dist. 5, Emmitsburg	4,399	3,343	2,870
Emmitsburg town	*1,261*	*1,412*	*1,235*
Dist. 6, Catoctin	1,085	1,054	1,120
Dist. 7, Urbana	1,903	1,879	1,820
Dist. 8, Liberty	1,106	1,211	1,169
Dist. 9, New Market	2,759	2,653	2,304
New Market town	*301*	*360*	*294*
Dist. 10, Hauvers	1,881	1,491	1,456
Dist. 11, Woodsboro	1,829	1,862	1,772
Woodsboro town	*427*	*416*	*385*
Dist. 12, Petersville [8]	1,535	1,375	1,471
Dist. 13, Mount Pleasant	920	884	862
Dist. 14, Jefferson	1,173	1,266	1,283
Dist. 15, Thurmont	3,444	2,944	2,835
Thurmont town	*1,676*	*1,307*	*1,185*
Dist. 16, Jackson	1,127	1,242	1,253
Myersville town	*250*	*310*	*262*
Dist. 17, Johnsville	1,225	1,185	1,207
Dist. 18, Woodville	1,169	1,055	1,172
Mount Airy town (part)	*223*	*205*	*200*
Dist. 19, Linganore	735	822	821
Dist. 20, Lewistown	1,359	1,265	1,122
Dist. 21, Tuscarora	1,207	1,026	1,040

[1] ALLEGANY.—Parts of districts 11 and 26 annexed to Frostburg city in 1946. Frostburg city returned in 1940 as a town.

[2] ANNE ARUNDEL.—Figures for Annapolis city for 1940 and 1930 revised to exclude population (3,257 in 1940; 2,728 in 1930) of United States Naval Academy, returned as in Annapolis city in these years.

[3] CALVERT.—Part of Chesapeake Beach town detached and reverted to district 3 in 1941.

[4] CAROLINE.—Henderson and Templeville towns incorporated in 1949 and 1947, respectively. Part of district 2 annexed to Greensboro town in 1947.

[5] CARROLL.—Part of district 1 annexed to Taneytown city, part of district 5 to Sykesville town, part of district 6 to Manchester town, and part of district 13 to Mount Airy town in 1947.

[6] CECIL.—District 5, North East, returned in 1940 as Northeast. North East town returned in 1940 as Northeast.

[7] DORCHESTER.—Eldorado town incorporated in 1948. District 6, Hoopers Island, returned in 1940 as Hooper Island. Cambridge city returned in 1940 as a town. Church Creek town incorporated in 1938, but not returned separately in 1940. Part of district 15 annexed to Hurlock town in 1945.

[8] FREDERICK.—Part of district 2 annexed to Frederick city in 1947. Part of district 12 annexed to district 26, coextensive with Brunswick town, in 1949.

Table 6.—POPULATION OF COUNTIES BY MINOR CIVIL DIVISIONS: 1930 TO 1950—Con.

County and minor civil division	1950	1940	1930
Frederick County—Con.			
Dist. 22, Burkittsville	1,046	996	1,059
Burkittsville town	*190*	*177*	*173*
Dist. 23, Ballenger	753	636	700
Dist. 24, Braddock	1,156	863	674
Dist. 25, Brunswick [8]	3,752	3,856	3,671
Brunswick town [8]	*3,752*	*3,856*	*3,671*
Dist. 26, Walkersville	1,360	1,368	1,321
Walkersville town	*761*	*781*	*623*
Garrett County	21,259	21,981	19,908
Dist. 1, Swanton	1,201	1,233	1,030
Dist. 2, Friendsville and Selbysport	1,881	1,954	1,758
Friendsville town	*607*	*569*	*494*
Dist. 3, Grantsville	2,474	2,407	2,160
Grantsville town	*461*	*465*	*400*
Dist. 4, Bloomington	746	817	809
Dist. 5, Accident	1,163	1,219	1,138
Accident town	*242*	*236*	-------
Dist. 6, Sang Run	870	923	742
Dist. 7, East Oakland [9]	1,430	1,187	1,839
Oakland town (part)	*778*	*610*	*628*
Dist. 8, Ryans Glade	1,847	2,343	2,313
Dist. 9, Johnsons	929	861	670
Dist. 10, Deer Park	785	950	1,213
Deer Park town (part) [9]	*308*	*329*	*249*
Dist. 11, The Elbow	221	292	301
Dist. 12, Bittinger	555	674	765
Dist. 13, Kitzmillersville	1,636	2,028	1,967
Kitzmillersville town	*652*	*870*	*827*
Dist. 14, West Oakland	3,123	3,125	2,780
Oakland town (part)	*862*	*977*	*955*
Dist. 15, Avilton	381	471	423
Dist 16, Mountain Lake Park [9]	2,017	1,497	-------
Deer Park town (part) [9]	*12*	-------	-------
Loch Lynn Heights town	*415*	*339*	*198*
Mountain Lake Park town (part) [9]	*891*	*551*	*322*
Harford County	51,782	35,060	31,603
Dist. 1, Abingdon	10,188	5,782	4,418
Dist. 2, Halls Cross Roads	13,021	6,828	6,959
Aberdeen town	*2,944*	*1,525*	*1,240*
Dist. 3, Bel Air	10,009	7,800	7,117
Bel Air town	*2,578*	*1,885*	*1,650*
Dist. 4, Marshall	4,955	4,489	4,253
Dist. 5, Dublin	5,800	5,194	4,871
Dist. 6, Havre de Grace	7,809	4,967	3,985
Havre de Grace city	*7,809*	*4,967*	*3,985*
Howard County	23,119	17,175	16,169
Dist. 1, Elk Ridge	4,607	3,229	2,977
Dist. 2, Ellicott City	5,235	3,778	3,558
Ellicott City-Oella (uninc.) (part)	*2,109*	-------	-------
Dist. 3, West Friendship	2,348	1,974	1,798
Dist. 4, Lisbon	2,828	2,410	2,645
Dist. 5, Clarksville	2,551	2,304	2,031
Dist. 6, Guilford	5,550	3,480	3,160
Savage (uninc.)	*1,298*	-------	-------
Kent County	13,677	13,465	14,242
Dist. 1, Masseys	2,242	2,295	2,620
Galena town	*259*	*250*	*205*
Millington town (part) [10]	*356*	*307*	*371*
Dist. 2, Kennedyville	1,645	1,854	1,952
Dist. 3, Worton (Betterton)	1,685	1,671	1,861
Betterton town	*314*	*221*	*296*
Dist. 4, Chestertown	3,395	2,920	2,991
Chestertown town	*3,143*	*2,760*	*2,809*
Dist. 5, Edesville	2,732	2,738	2,712
Rock Hall town	*786*	*781*	*714*
Dist. 6, Fairlee	1,102	1,067	1,161
Dist. 7, Pomona	876	920	945
Montgomery County	164,401	83,912	49,206
Dist. 1, Laytonsville	1,749	1,813	1,687
Laytonsville town	*152*	*127*	*140*
Dist. 2, Clarksburg	2,157	1,558	1,692
Dist. 3, Poolesville	1,600	1,724	1,477
Poolesville town	*161*	*204*	*197*
Montgomery County—Con.			
Dist. 4, Rockville [11]	10,558	5,995	4,684
Garrett Park town	*524*	*406*	*295*
Rockville town [11]	*6,934*	*2,047*	*1,460*
Dist. 5 Colesville	6,773	4,045	2,306
Dist. 6, Darnestown [11]	2,697	1,682	1,566
Dist. 7, Bethesda	45,807	26,114	12,018
Chevy Chase village [11]	*1,971*	-------	-------
Glen Echo town	*356*	*395*	*222*
Somerset town	*430*	*399*	*298*
Dist. 8, Olney	3,608	2,601	2,492
Brookeville town	*117*	*262*	*112*
Dist. 9, Gaithersburg [11]	5,398	3,861	3,256
Gaithersburg town	*1,755*	*1,021*	*1,068*
Washington Grove town	*400*	*160*	-------
Dist. 10, Potomac [11]	1,956	1,828	1,135
Dist. 11, Barnesville	1,856	1,735	1,673
Barnesville town	*150*	*121*	*119*
Dist. 12, Damascus	2,825	2,079	1,843
Dist. 13, Wheaton	77,417	28,877	13,377
Kensington town	*1,611*	*931*	*948*
Takoma Park city (part) [11]	*9,391*	*7,650*	*5,437*
Prince Georges County	194,182	89,490	60,095
Dist. 1, Vansville [12]	3,779	1,923	1,521
Dist. 2, Bladensburg [12]	18,219	6,103	4,318
Bladensburg town [12]	*2,399*	*1,220*	*816*
Cheverly town (part)	*3,117*	*909*	-------
Colmar Manor town	*1,732*	*1,480*	*1,225*
Cottage City town	*1,249*	*1,044*	*938*
Landover Hills town [12]	*1,661*	-------	-------
Dist. 3, Marlboro	2,403	2,081	1,798
Upper Marlboro town	*702*	*565*	*420*
Dist. 4, Nottingham	1,687	1,626	1,513
Dist. 5, Piscataway	3,903	2,666	2,297
Piscataway village	*77*	*78*	*50*
Dist. 6, Spalding	21,756	7,605	3,921
District Heights town	*1,735*	*392*	-------
Morningside town [12]	*1,520*	-------	-------
Dist. 7, Queen Anne	2,342	2,199	1,672
Dist. 8, Aquasco	1,289	1,120	1,108
Eagle Harbor town	*7*	*2*	*3*
Dist. 9, Surratts	7,118	2,200	1,480
Dist. 10, Laurel	6,023	3,691	3,151
Laurel town	*4,482*	*2,823*	*2,532*
Dist. 11, Brandywine	2,946	2,427	1,897
Dist. 12, Oxon Hill	6,429	2,802	1,809
Forest Heights town [12]	*1,125*	-------	-------
Dist. 13, Kent	4,419	2,264	1,816
Cheverly town (part)	-------	*12*	-------
Glenarden town (part) [12]	*564*	-------	-------
Dist. 14, Bowie	4,795	3,600	2,672
Bowie town	*860*	*767*	*694*
Dist. 15, Mellwood	2,373	1,960	1,510
Dist. 16, Hyattsville [12]	13,748	7,923	5,198
Edmonston town (part) [12]	*1,190*	*934*	*717*
Hyattsville city [12]	*12,308*	*6,675*	*4,264*
Dist. 17, Chillum [12]	37,236	10,864	8,214
Brentwood town	*3,523*	*2,432*	*1,842*
Mount Rainier city [12]	*10,989*	*4,850*	*3,852*
North Brentwood town	*853*	*822*	*641*
Takoma Park city (part) [12]	*3,950*	*1,288*	*978*
Dist. 18, Seat Pleasant	17,678	10,750	7,022
Capitol Heights town	*2,729*	*2,036*	*1,611*
Cheverly town (part)	*201*	*75*	-------
Fairmount Heights town	*2,097*	*1,301*	*1,218*
Seat Pleasant town	*2,255*	*1,553*	-------
Dist. 19, Riverdale [12]	12,465	6,187	2,895
Riverdale town [12]	*5,530*	*2,880*	*1,533*
University Park town [12]	*2,205*	*878*	-------
Dist. 20, Lanham [12]	3,998	1,758	1,135
Glenarden town (part) [12]	*128*	-------	-------
Dist. 21, Berwyn [12]	19,576	7,741	3,148
Berwyn Heights town	*674*	*453*	*228*
College Park town [12]	*11,170*	-------	-------
Greenbelt city (part) [12]	*7,074*	*2,769*	-------
Queen Annes County	14,579	14,476	14,571
Dist. 1, Dixon	1,876	2,034	1,974
Barclay town	*108*	*119*	-------
Sudlersville town	*347*	*292*	*279*
Templeville town (part) [13]	*66*	-------	-------
Queen Annes County—Con.			
Dist. 2, Church Hill	1,700	1,809	1,726
Church Hill town	*271*	*316*	*232*
Dist. 3, Centreville [13]	3,362	3,287	3,502
Centreville town [13]	*1,804*	*1,141*	*1,291*
Dist. 4, Kent Island	2,205	2,094	2,196
Dist. 5, Queenstown	3,095	2,813	2,592
Queenstown town	*316*	*275*	*288*
Dist. 6, Ruthsburg	1,010	1,163	1,391
Dist. 7, Crumpton [13]	1,331	1,276	1,199
St. Marys County	29,111	14,626	15,189
Dist. 1, St. Inigoes	2,801	1,880	2,043
Dist. 2, Valley Lee	2,696	1,201	1,287
Dist. 3, Leonard town [14]	3,979	2,704	3,071
Leonardtown town [14]	*1,017*	*668*	*697*
Dist. 4, Chaptico	1,767	1,645	1,574
Dist. 5, Mechanicsville	2,051	1,778	1,801
Dist. 6, Hillville (Patuxent)	2,615	1,736	1,676
Dist. 7, Milestown	2,275	2,110	1,977
Dist. 8, Bay	10,575	1,287	1,445
Dist. 9, St. George Island	352	285	315
Somerset County	20,745	20,965	23,382
Dist. 1, West Princess Anne [15]	2,046	2,046	2,084
Princess Anne town (part) [15]	*757*	*589*	*593*
Dist. 2, St. Peters	643	747	813
Dist. 3, Brinkleys	1,913	2,030	2,506
Dist. 4, Dublin	1,296	1,396	1,581
Dist. 5, Mount Vernon	955	1,058	1,171
Dist. 6, Fairmount	867	908	1,038
Dist. 7, Crisfield	3,999	4,208	4,084
Crisfield city	*3,688*	*3,908*	*3,850*
Dist. 8, Lawsons	1,654	1,810	1,955
Dist. 9, Tangier	521	510	603
Dist. 10, Smith Island	684	680	777
Dist. 11, Dames Quarter	371	347	565
Dist. 12, Asbury	1,490	1,454	1,768
Dist. 13, Westover	1,134	973	1,390
Dist. 14, Deal Island	957	1,048	1,237
Dist. 15, East Princess Anne [15]	2,215	1,750	1,810
Princess Anne town (part) [15]	*670*	*353*	*380*
Talbot County	19,428	18,784	18,583
Dist. 1, Easton	8,687	7,733	7,020
Easton town	*4,836*	*4,528*	*4,092*
Dist. 2, St. Michaels [16]	3,239	3,370	3,307
St. Michaels town [16]	*1,470*	*1,309*	*1,308*
Dist. 3, Trappe	2,820	3,034	3,201
Oxford town	*757*	*826*	*945*
Trappe town	*325*	*296*	*226*
Dist. 4, Chapel	2,481	2,614	2,788
Dist. 5, Bay Hundred	2,201	2,033	2,267
Washington County	78,886	68,838	65,882
Dist. 1, Sharpsburg	1,652	1,813	1,755
Sharpsburg town	*866*	*834*	*818*
Dist. 2, Williamsport	3,290	3,127	3,199
Williamsport town	*1,890*	*1,772*	*1,775*
Dist. 3, Hagerstown	6,629	6,125	5,601
Hagerstown city (part)	*6,339*	*6,049*	*5,553*
Halfway (uninc.) (part)	*174*	-------	-------
Dist. 4, Clear Spring	1,985	1,735	2,008
Clear Spring town	*558*	*500*	*539*
Dist. 5, Hancock	2,889	2,988	2,942
Hancock town	*963*	*940*	*947*
Dist. 6, Boonsboro	2,531	2,339	2,151
Boonsboro town	*1,071*	*938*	*894*
Dist. 7, Cavetown	2,206	2,044	1,891
Smithsburg town	*641*	*619*	*598*
Dist. 8, Rohrersville	1,432	1,366	1,447
Dist. 9, Leitersburg	1,379	1,288	1,284
Dist. 10, Funkstown	2,317	1,889	1,680
Funkstown town	*879*	*798*	*700*
Hagerstown city (part)	*42*	*130*	*48*
Dist. 11, Sandy Hook	1,218	1,428	1,393
Dist. 12, Tilghmanton	2,185	1,618	1,195
Dist. 13, Conococheague	2,062	1,729	1,685
Dist. 14, Ringgold	2,261	1,662	1,507
Dist. 15, Indian Spring	1,662	1,566	1,452
Dist. 16, Beaver Creek	1,370	1,085	1,217

[8] FREDERICK.—For footnote, see preceding page.

[9] GARRETT.—Mountain Lake Park town returned in 1940 as in district 16 only; that part in district 7 had no population in 1950. Deer Park town returned in 1940 as in district 10 only.

[10] KENT.—Millington town returned in 1940 as in Kent County only.

[11] MONTGOMERY.—Parts of district 4 annexed to Rockville town in 1943 and 1949. Part of districts 9 and 6 annexed to district 4 in 1941 and 1943, respectively. Part of district 6 annexed to district 10 in 1943. Chevy Chase village incorporated in 1947. Takoma Park city returned in 1940 as a town.

[12] PRINCE GEORGES.—Greenbelt city, in districts 19 and 21, returned in 1940 as in districts 1, 20, and 21; that part of Greenbelt city in district 19 had no population in 1950. Parts of Greenbelt city reverted to districts 1 and 21 in 1949. Greenbelt city returned in 1940 as a town. Annexations: Part of district 2 to Bladensburg town in 1947, part of district 17 to district 16 and Hyattsville city in 1945, part of district 17 to Mount Rainier city in 1943, part of district 17 to district 19 and University Park town in 1945, parts of district 19 to Riverdale town in 1943 and 1945, and part of district 19 to University Park town in 1945. Edmonston town returned in 1940 as in district 16 only; that part of Edmonston town in districts 2 and 19 had no population in 1950. Landover Hills town, Morningside town, Forest Heights town, and College Park town were incorporated in 1945, 1949, 1949, and 1945, respectively. Glenarden town incorporated in 1939 but not returned separately in 1940. Hyattsville city, Mount Rainier city, and Takoma Park city, returned in 1940 as towns.

[13] QUEEN ANNES.—Templeville town incorporated in 1947. Part of district 3 annexed to Centreville town in 1947. That part of Millington town in district 7 had no population in 1950. Millington town returned in 1940 as in Kent County only.

[14] ST. MARYS.—Part of district 3 annexed to Leonardtown town in 1945.

[15] SOMERSET.—Parts of districts 1 and 15 annexed to Princess Anne town in 1947.

[16] TALBOT.—Part of district 2 annexed to St. Michaels town in 1945.

Table 6.—POPULATION OF COUNTIES BY MINOR CIVIL DIVISIONS: 1930 TO 1950—Con.

County and minor civil division	1950	1940	1930
Washington County—Con.			
Dist. 17, Hagerstown	5,544	4,932	4,641
Hagerstown city (part)	*5,163*	*4,753*	*4,397*
Dist. 18, Chewsville	1,533	1,230	1,076
Dist. 19, Keedysville	1,011	945	1,033
Keedysville town	*417*	*404*	*398*
Dist. 20, Downsville	882	856	824
Dist. 21, Hagerstown	7,075	5,702	5,465
Hagerstown city (part)	*5,756*	*5,021*	*4,950*
Dist. 22, Hagerstown [17]	7,323	6,102	5,789
Hagerstown city (part) [17]	*6,098*	*5,230*	*5,060*
Dist. 23, Wilsons	1,845	1,074	997
Dist. 24, Hagerstown	4,404	4,687	4,485
Hagerstown city (part)	*4,145*	*4,407*	*4,113*
Dist. 25, Hagerstown	9,879	7,739	7,475
Hagerstown city (part)	*8,717*	*6,901*	*6,740*
Dist. 26, Halfway [17]	2,322	1,769	1,567
Halfway (uninc.) (part)	*1,079*	-------	-------
Wicomico County	39,641	34,530	31,229
Dist. 1, Barren Creek	1,502	1,595	1,510
Mardela Springs town	*428*	*418*	*370*
Dist. 2, Quantico	946	931	947
Wicomico County—Con.			
Dist. 3, Tyaskin	1,244	1,263	1,247
Dist. 4, Pittsburg	1,585	1,478	1,635
Pittsville town [18]	*497*	-------	-------
Dist. 5, Parsons	8,530	6,861	5,759
Salisbury city (part)	*5,000*	*4,694*	*3,947*
Dist. 6, Dennis	767	737	774
Dist. 7, Trappe	860	940	974
Dist. 8, Nutters	1,314	1,094	1,051
Fruitland town (part) [18]	*81*	-------	-------
Dist. 9, Salisbury	6,078	5,106	4,596
Salisbury city (part)	*3,314*	*3,489*	*2,966*
Dist. 10, Sharptown	1,248	1,173	1,218
Sharptown town	*680*	*653*	*727*
Dist. 11, Delmar [18]	2,037	2,009	1,797
Delmar town [18]	*1,328*	*1,184*	*1,180*
Dist. 12, Nanticoke	1,223	1,485	1,631
Dist. 13, Camden [18]	7,560	5,585	4,319
Salisbury city (part) [18]	*6,827*	*5,130*	*4,084*
Dist. 14, Willards	1,168	1,234	1,059
Willards town	*464*	*285*	*217*
Dist. 15, Hebron	1,307	1,385	1,315
Hebron town	*723*	*804*	*805*
Wicomico County—Con.			
Dist. 16, Fruitland	2,272	1,654	1,397
Fruitland town (part) [18]	*947*	-------	-------
Worcester County	23,148	21,245	21,624
Dist 1, Costens [19]	5,018	4,311	4,566
Pocomoke City town [19]	*3,191*	*2,739*	*2,609*
Dist. 2, Snow Hill [19]	3,866	3,674	3,489
Snow Hill town	*2,091*	*1,926*	*1,604*
Dist. 3, East Berlin	3,578	2,888	4,592
Berlin town (part)	*1,407*	*927*	*1,002*
Dist. 4, Newark	921	1,056	1,101
Dist. 5, St. Martin [19]	1,579	1,451	1,374
Dist. 6, Colbournes	532	583	583
Dist. 7, Atkinsons	558	704	974
Dist. 8, Stockton [19]	2,166	2,209	2,439
Dist 9, West Berlin	2,422	2,332	2,506
Berlin town (part)	*594*	*508*	*478*
Dist. 10, Ocean City [19]	2,508	2,037	-------
Ocean City town	*1,234*	*1,052*	*946*

[17] WASHINGTON.—Part of district 22 annexed to Hagerstown city in 1943. Hagerstown city returned in 1940 as in districts 3, 10, 17, 21, 22, 24, and 25 only; that part in district 26 had no population in 1950.

[18] WICOMICO.—For population of Delmar town, Del., see footnote to table 7. Pittsville town incorporated in 1945. Fruitland town incorporated in 1947. Part of district 13 annexed to Salisbury city in 1941. Part of district 11 annexed to Delmar town in 1948.

[19] WORCESTER.—Part of district 1 annexed to Pocomoke City town in 1948. Part of districts 2, 5, and 8 annexed to district 10 in 1941.

Table 7.—POPULATION OF ALL INCORPORATED PLACES AND OF UNINCORPORATED PLACES OF 1,000 OR MORE: 1950 AND 1940

["Uninc." designates an unincorporated place. Figures for 1940 not available for unincorporated places and places incorporated since April 1, 1940. Asterisk (*) denotes an incorporated place under 2,500 located in an urbanized area. Specific unincorporated places inside urbanized areas not separately identified and therefore not listed in this table. For 1930 population of incorporated places, see table 6]

City, town, village, or unincorporated place	County	1950	1940
Aberdeen	Harford	2,944	1,525
Accident	Garrett	242	236
Annapolis	Anne Arundel	10,047	[1] 9,542
Baltimore	-------	949,708	859,100
Barclay	Queen Annes	108	119
Barnesville	Montgomery	130	121
Barton	Allegany	695	781
Bel Air	Harford	2,578	1,885
Berlin	Worcester	2,001	1,435
Berwyn Heights*	Prince Georges	674	453
Betterton	Kent	314	221
Bladensburg	Prince Georges	2,899	1,220
Boonsboro	Washington	1,071	938
Bowie	Prince Georges	860	767
Brentwood	Prince Georges	3,523	2,433
Bridgetown	Caroline	16	25
Brookeville	Montgomery	117	262
Brunswick	Frederick	3,752	3,856
Burkittsville	Frederick	190	177
Cambridge	Dorchester	10,351	10,102
Capitol Heights	Prince Georges	2,729	2,036
Carney (uninc.)	Baltimore	1,523	-------
Cecilton	Cecil	510	498
Centreville	Queen Annes	1,804	1,141
Charlestown	Cecil	551	307
Chesapeake Beach	Calvert	504	326
Cheaspeake City	Cecil	1,154	1,094
Chestertown	Kent	3,143	2,760
Cheverly	Prince Georges	3,318	996
Chevy Chase*	Montgomery	1,971	-------
Church Creek	Dorchester	187	-------
Church Hill	Queen Annes	271	316
Clear Spring	Washington	558	500
College Park	Prince Georges	11,170	-------
Colmar Manor*	Prince Georges	1,732	1,480
Cottage City*	Prince Georges	1,249	1,044
Crisfield	Somerset	3,688	3,908
Cumberland	Allegany	37,679	39,483
Deer Park	Garrett	320	329
Delmar [2]	Wicomico	1,328	1,184
Denton	Caroline	1,806	1,572
District Heights*	Prince Georges	1,735	392
Eagle Harbor	Prince Georges	7	2
East New Market	Dorchester	264	267
Easton	Talbot	4,836	4,528
Eastport (uninc.)	Anne Arundel	4,594	-------
Edmonston*	Prince Georges	1,190	934
Eldorado	Dorchester	79	-------
Elkton	Cecil	5,245	3,518
Ellicott City-Oella (uninc.)	Baltimore / Howard	3,364	-------
Emmitsburg	Frederick	1,261	1,412
Fairmount Heights*	Prince Georges	2,097	1,391
Federalsburg	Caroline	1,878	1,748
Forest Heights*	Prince Georges	1,125	-------
Frederick	Frederick	18,142	15,802
Friendsville	Garrett	607	569
Frostburg	Allegany	6,876	7,659
Fruitland	Wicomico	1,028	-------
Funkstown	Washington	879	798
Gaithersburg	Montgomery	1,755	1,021
Galena	Kent	259	250
Garrett Park*	Montgomery	524	406
Germantown-Homewood-Cedar Park (uninc.):	Anne Arundel	2,290	-------
Glenarden	Prince Georges	492	-------
Glen Echo*	Montgomery	356	395
Goldsboro	Caroline	198	197
Grantsville	Garrett	461	465
Greenbelt	Prince Georges	7,074	2,831
Greensboro	Caroline	1,181	737
Hagerstown	Washington	36,260	32,491
Halfway (uninc.)	Washington	2,153	-------
Hampstead	Carroll	677	664
Hancock	Washington	963	940
Havre de Grace	Harford	7,809	4,967
Hebron	Wicomico	723	804
Henderson	Caroline	106	-------
Highland Beach	Anne Arundel	5	9
Hillsboro	Caroline	179	181
Hurlock	Dorchester	944	800
Hyattsville	Prince Georges	12,308	6,575
Indian Head	Charles	491	1,104
Keedysville	Washington	417	404
Kensington*	Montgomery	1,611	931
Kitzmillersville	Garrett	652	870
Landover Hills*	Prince Georges	1,661	-------
La Plata	Charles	780	488
Laurel	Prince Georges	4,482	2,823
Laytonsville	Montgomery	132	127
Lees Wharf-Woodland Beach (uninc.).	Anne Arundel	1,169	-------
Leonardtown	St. Marys	1,017	668
Loch Lynn Heights	Garrett	415	330
Lonaconing	Allegany	2,289	2,429
Luke	Allegany	820	988
Manchester	Carroll	1,027	763
Mardela Springs	Wicomico	428	418
Marydel	Caroline	110	78
Middletown	Frederick	936	839
Midland	Allegany	889	935
Millington	Kent / Queen Annes	356	307
Morningside*	Prince Georges	1,520	-------
Mountain Lake Park	Garrett	891	551
Mount Airy	Carroll / Frederick	1,061	791
Mount Rainier	Prince Georges	10,989	4,830
Mount Savage (uninc.)	Allegany	2,094	-------
Myersville	Frederick	250	310
New Market	Frederick	301	360
New Windsor	Carroll	707	529
North Beach	Calvert	314	246
North Brentwood*	Prince Georges	833	822
North East [3]	Cecil	1,517	1,328
Oakland	Garrett	1,640	1,587
Ocean City	Worcester	1,234	1,052
Odenton (uninc.)	Anne Arundel	1,059	-------
Orchard Beach (uninc.)	Anne Arundel	1,203	-------
Oxford	Talbot	757	826
Parole (uninc.)	Anne Arundel	1,032	-------
Perryville	Cecil	679	729
Piscataway	Prince Georges	77	78
Pittsville	Wicomico	497	-------
Pocomoke City	Worcester	3,191	2,739
Point of Rocks	Frederick	361	370
Poolesville	Montgomery	161	204
Port Deposit	Cecil	1,139	883
Preston	Caroline	353	369
Pricess Anne	Somerset	1,407	942
Queenstown	Queen Annes	316	275
Reisterstown-Glyndon (uninc.).	Baltimore	2,077	-------
Ridgely	Caroline	834	920
Rising Sun	Cecil	668	529
Riverdale	Prince Georges	5,530	2,330
Riviera Beach (uninc.)	Anne Arundel	1,849	-------
Rock Hall	Kent	786	781
Rockville	Montgomery	6,934	2,047
St. Michaels	Talbot	1,470	1,309
Salisbury	Wicomico	15,141	13,313
Savage (uninc.)	Howard	1,238	-------
Seat Pleasant*	Prince Georges	2,255	1,553

[1] Revised figure; see footnote 2, table 6.

[2] Population of Delmar town, Sussex County, Del.: 1,015 in 1950, 881 in 1940, 838 in 1930.

[3] North East returned in 1940 as Northeast.

Table 7.—POPULATION OF ALL INCORPORATED PLACES AND OF UNINCORPORATED PLACES OF 1,000 OR MORE: 1950 AND 1940—Con.

City, town, village, or unincorporated place	County	1950	1940
Secretary	Dorchester	344	344
Severna Park-Round Bay (uninc.).	Anne Arundel	1,095	------
Sharpsburg	Washington	866	834
Sharptown	Wicomico	680	653
Smithsburg	Washington	641	619
Snow Hill	Worcester	2,091	1,926
Solomons	Calvert	270	266
Somerset*	Montgomery	430	399
Sudlersville	Queen Annes	347	292
Sykesville	Carroll	941	806
Takoma Park	Montgomery, Prince Georges	13,341	8,938
Taneytown	Carroll	1,420	1,208
Templeville	Caroline, Queen Annes	82	------
The Narrows-Narrows Park (uninc.).	Allegany	2,022	------
Thurmont	Frederick	1,676	1,307
Trappe	Talbot	325	296
Union Bridge	Carroll	840	831
University Park*	Prince Georges	2,205	878
Upper Marlboro	Prince Georges	702	565
Vienna	Dorchester	414	385
Walkersville	Frederick	761	731
Washington Grove	Montgomery	400	160
Westernport	Allegany	3,431	3,565
Westminster	Carroll	6,140	4,692
Willards	Wicomico	464	285
Williamsport	Washington	1,890	1,772
Woodsboro	Frederick	427	416

Table 8.—POPULATION OF INCORPORATED PLACES OF 5,000 OR MORE, BY WARDS: 1950

[Other incorporated places of 5,000 or more (Frederick, Greenbelt, Havre de Grace, Salisbury, and Takoma Park cities; and College Park, Elkton, and Rockville towns) have no wards]

City or town and ward	Population
Annapolis city	10,047
Ward 1	1,868
Ward 2	2,271
Ward 3	3,250
Ward 4	2,658
Baltimore city	949,708
Ward 1	24,831
Ward 2	13,924
Ward 3	11,892
Ward 4	11,649
Ward 5	12,423
Ward 6	26,708
Ward 7	30,261
Ward 8	46,400
Ward 9	45,094
Ward 10	19,804
Ward 11	21,370
Ward 12	40,278
Ward 13	39,417
Ward 14	26,499
Ward 15	82,038
Ward 16	53,771
Ward 17	19,991
Baltimore city—Con.	
Ward 18	19,688
Ward 19	24,717
Ward 20	45,419
Ward 21	15,976
Ward 22	10,989
Ward 23	12,679
Ward 24	17,552
Ward 25	50,330
Ward 26	73,111
Ward 27	127,353
Ward 28	25,544
Cambridge city	10,351
Ward 1	2,910
Ward 2	3,209
Ward 3	396
Ward 4	2,432
Ward 5	1,404
Cumberland city	37,679
Ward 1	6,852
Ward 2	2,767
Ward 3	4,977
Cumberland city—Con.	
Ward 4	4,499
Ward 5	4,378
Ward 6	14,206
Frostburg city	6,876
Ward 1	3,321
Ward 2	3,555
Hagerstown city	36,260
Ward 1	10,393
Ward 2	9,550
Ward 3	5,147
Ward 4	6,605
Ward 5	4,565
Hyattsville city	12,308
Ward 1	2,382
Ward 2	4,320
Ward 3	1,994
Ward 4	3,612
Mount Rainier city	10,989
Ward 1	1,545
Ward 2	850
Ward 3	3,928
Ward 4	4,657
Riverdale town	5,530
Ward 1	2,603
Ward 2	646
Ward 3	545
Ward 4	657
Ward 5	389
Ward 6	690
Westminster city	6,140
Ward 1	1,189
Ward 2	1,200
Ward 3	1,232
Ward 4	1,279
Ward 5	1,240

Table 9.—POPULATION OF URBANIZED AREAS: 1950

["Districts" shown here are election districts. Blanks indicate no population returned]

Area	Population
BALTIMORE URBANIZED AREA	
The area	1,161,852
Baltimore city	949,708
Outside city	212,144
The urbanized area includes the following independent city and parts of minor civil divisions:	
Baltimore city	949,708
Anne Arundel County (part)	22,791
District 3 (part)	4,416
District 5 (part)	18,375
Baltimore County (part)	188,051
District 1 (part)	21,859
District 2 (part)	2,032
District 3 (part)	7,173
District 8 (part)	1,887
District 9 (part)	33,726
District 11 (part)	64
District 12 (part)	39,354
District 13 (part)	17,115
District 14 (part)	12,753
District 15 (part)	52,088
Howard County (part)	1,302
Dist. 1, Elk Ridge (part)	1,302
WASHINGTON, D. C., URBANIZED AREA	
That part of the area in Maryland [1]	253,423
The part of the urbanized area includes the following parts of minor civil divisions:	
Montgomery County (part)	117,537
Dist. 4, Rockville (part)	571
Garrett Park town	524
Dist. 7, Bethesda (part)	42,567
Chevy Chase village	1,971
Glen Echo town	356
Somerset town	430
Dist. 10, Potomac (part)	168
Dist. 13, Wheaton (part)	74,241
Kensington town	1,611
Takoma Park city (part)	9,391
Prince Georges County (part)	135,886
Dist. 1, Vansville (part)	979
Dist. 2, Bladensburg (part)	17,294
Bladensburg town	2,899
Cheverly town (part)	3,117
Colmar Manor town	1,732
Cottage City town	1,249
Edmonston town (part)	
Landover Hills town	1,661

[1] For the description, map, and population of the entire Washington, D. C., Urbanized Area, see table 9 and accompanying maps of corresponding report for the District of Columbia.

Table 9.—POPULATION OF URBANIZED AREAS: 1950—Con.

Area	Population
WASHINGTON, D. C., URBANIZED AREA—Con.	
Prince Georges County (part)—Con.	
Dist. 6, Spalding (part)	15,733
District Heights town	1,735
Morningside town	1,520
Dist. 12, Oxon Hill (part)	2,484
Forest Heights town	1,125
Dist 13, Kent (part)	2,466
Cheverly town (part)	
Dist. 16, Hyattsville (part)	13,748
Edmonston town (part)	1,190
Hyattsville city	12,308
Dist. 17, Chillum (part)	35,481
Brentwood town	3,523
Mount Rainier city	10,989
North Brentwood town	833
Takoma Park city (part)	3,950
WASHINGTON, D. C., URBANIZED AREA—Con.	
Prince Georges County (part)—Con.	
Dist. 18, Seat Pleasant (part)	15,592
Capitol Heights town	2,729
Cheverly town (part)	201
Fairmount Heights town	2,097
Seat Pleasant town	2,255
Dist. 19, Riverdale (part)	12,148
Greenbelt city (part)	
Riverdale town	5,530
University Park town	2,205
Dist. 20, Lanham (part)	1,020
Dist. 21, Berwyn (part)	18,941
Berwyn Heights town	674
College Park town	11,170
Greenbelt city (part)	7,074

BALTIMORE URBANIZED AREA MAP

The Baltimore Urbanized Area, for which statistics are shown in table 9, is depicted in the following map. The shaded areas, in combination, comprise the urbanized area. To assist in locating the exact external boundaries of the areas, each boundary feature (street segment, political boundary, or other) has been assigned a number. The boundary segments thus numbered are shown on the map and the features to which they apply are presented in the following key.

KEY TO NUMBERED BOUNDARY SEGMENTS

Main urbanized part: (1) Corporate limits of Baltimore, (2) property line of Bonnieview Golf Club, Inc., (3) corporate limits of Baltimore, (4) Dist. 3–Dist. 9 line, (5) Lakeside Ave., (6) Hollins Ave., (7) Lake Ave., (8) corporate limits of Baltimore, (9) property line of Elkridge Hunt Club, (10) Charles St., (11) Boyce Ave., (12) unnamed stream, (13) Malvern Ave., (14) Ruxton Rd., (15) Bellona Ave., (16) Maywood Ave., (17) Boyce Ave., (18) Greenwood Rd., (19) Joppa Rd., (20) M. & P. R. R.,

(21) extension of Greenbrier Rd. and Greenbrier Rd., (22) Hillen Rd., (23) Loch Raven Blvd., (24) M. & P. R. R., (25) Oakleigh Rd., (26) Joppa Rd., (27) Dist. 9–Dist. 11 line, (28) East Ave., (29) Ridge Ave., (30) Dist. 11–Dist. 14 line, (31) Grove Rd., (32) Putty Hill Rd., (33) Wendell Ave., (34) Hiss Ave., (35) Glenhaven Dr. and Glenhaven Dr. extension, (36) Stemmers Run, (37) corporate limits of Baltimore, (38) Stemmers Run, (39) high tension power line, (40) corporate limits of Baltimore,

(41) Plainview Rd., (42) Summit Ave., (43) Brightside Ave. and Brightside Ave. extension, (44) unnamed stream, (45) Dist. 14–Dist. 15 line, (46) Rosedale Ave., (47) Hamilton Ave., (48) 35th St., (49) Rosewick Ave., (50) Dist. 14–Dist. 15 line, (51) Red House Run, (52) branch of Red House Run, (53) Rustic Ave., (54) Dist. 14–Dist. 15 line, (55) Kenwood Ave., (56) Golden Ring Rd., (57) B. & O. R. R., (58) extension of Sumpter Ave. and Sumpter Ave., (59) Chesaco Ave., (60) Bridge Ave. and Bridge Ave. extension,

(61) Back River, (62) Red House Run, (63) Rosedale Ave., (64) Pulaski Highway, (65) unnamed road, (66) B. & O. R. R., (67) corporate limits of Baltimore, (68) northern track of Pennsylvania R. R. yard, (69) Back River, (70) Northeast Creek, (71) extension of Montrose Ave. and Montrose Ave., (72) Mace Ave., (73) Essex Ave., (74) Marilyn Ave., (75) Deep Creek Rd., (76) Eastern Blvd., (77) Essex Ave., (78) Eastern Ave., (79) Stemmers Run Rd., (80) Golden Ring Rd.,

(81) Brien Run, (82) Martins Blvd., (83) Pulaski Highway, (84) Middle River Rd., (85) Bird River Rd., (86) Kessler Ave., (87) Randolph Rd., (88) East Hickman Rd., (89) Hickman Rd., (90) Langley Rd., (91) Middle River Rd., (92) Martins Blvd., (93) Pennsylvania R. R., (94) Bengies Rd., (95) Eastern Blvd., (96) Lynbrook Rd., (97) property line of Glen L. Martin Airport, (98) Frog Mortar Creek, (99) Middle River, (100) Norman Creek,

(101) extension of Wortorm Rd. and Wortorm Rd., (102) Sassafras Rd., (103) Middleborough Rd., (104) Back River Neck Rd., (105) Homberg Ave., (106) private road and private road extension, (107) Deep Creek, (108) Back River, (109) Eastern Blvd., (110) North Point Blvd., (111) Nordbruch Ave., (112) Dist. 12–Dist. 15 line, (113) Bread and Cheese Branch, (114) North Point Blvd., (115) North Point Ter., (116) Dist. 12–Dist. 15 line, (117) Trappe Rd., (118) Merritt Ave., (119) Sollers Point Rd., (120) B. & O. R. R.,

(121) Dist. 12–Dist. 15 line, (122) Sparrows Point Bridge, (123) Dundalk Rd., (124) Wire Mill Rd., (125) P. & B. R. R. R., (126) Pennsylvania R. R. (Sparrows Point spur), (127) Sparrows Point Blvd., (128) North Point Blvd., (129) Lyndhurst Rd., (130) unnamed road and unnamed road extension, (131) Greenhill Cove, (132) Back River, (133) extension of Main Ave. (Triple Union Park Rd.) and Main Ave., (Triple Union Park Rd.), (134) North Point Rd., (135) extension of McComas Rd., (136) Shallow Creek, (137) Patapsco River, (138) Anne Arundel–Baltimore County line, (139) corporate limits of Baltimore, (140) Arundel Cove Ave.,

(141) property line of Coast Guard Station, (142) Arundel Cove, (143) Curtis Creek, (144) Furnace Creek, (145) property line of Army Ordnance Dept., (146) Cherry Hill Lane (State Highway 710), (147) Governor Ritchie Highway. (Annapolis Blvd.), (148) Creswell Rd., (149) Hammons Rd., (150) Governor Ritchie Highway (Annapolis Blvd.), (151) 15th St., (152) Chatham Rd., (153) private road, (154) Belle Grove Rd., (155) extension of 5th St., (156) Anne Arundel–Baltimore County line, (157) corporate limits of Baltimore, (158) B. & O. R. R., (159) New York Ave., (160) Annapolis Rd.,

(161) Daisy Ave., (162) Hollins Ferry Rd., (163) 3d Ave., (164) Saratoga Ave., (165) 5th Ave., (166) Charleston Ave., (167) Hillendale Ave., (168) Washington Ave., (169) 5th Ave., (170) Baltimore Ave., (171) Randal Ave., (172) Monumental Rd. and Monumental Rd. extension, (173) B. & O. R. R., (174) Pennsylvania R. R., (175) Anne Arundel–Baltimore County line, (176) Anne Arundel–Howard County line, (177) power line, (178) Washington Blvd. (U. S. Highway 1), (179) Baltimore–Howard County line, (180) B. & O. R. R.,

(181) Rolling Rd., (182) Viaduct Ave., (183) Rolling Rd., (184) Clark Blvd. (Cedar Ave.), (185) Washington Blvd., (186) Herbert Run, (187) Francis Ave., (188) Oakland Rd., (189) Sulphur Spring Rd., (190) branch of Herbert Run, (191) Shellbourne Ave., (192) Maiden Choice Lane, (193) Kenwood Ave., (194) Wilkens Ave., (195) Paradise Ave., (196) property line of Spring

(Continued on page 20-16)

KEY TO SYMBOLS

Incorporated parts

Unincorporated parts

12 Numbered boundary segments

State line

County line

Minor civil division line

BALTIMORE URBANIZED AREA—SECTION 1

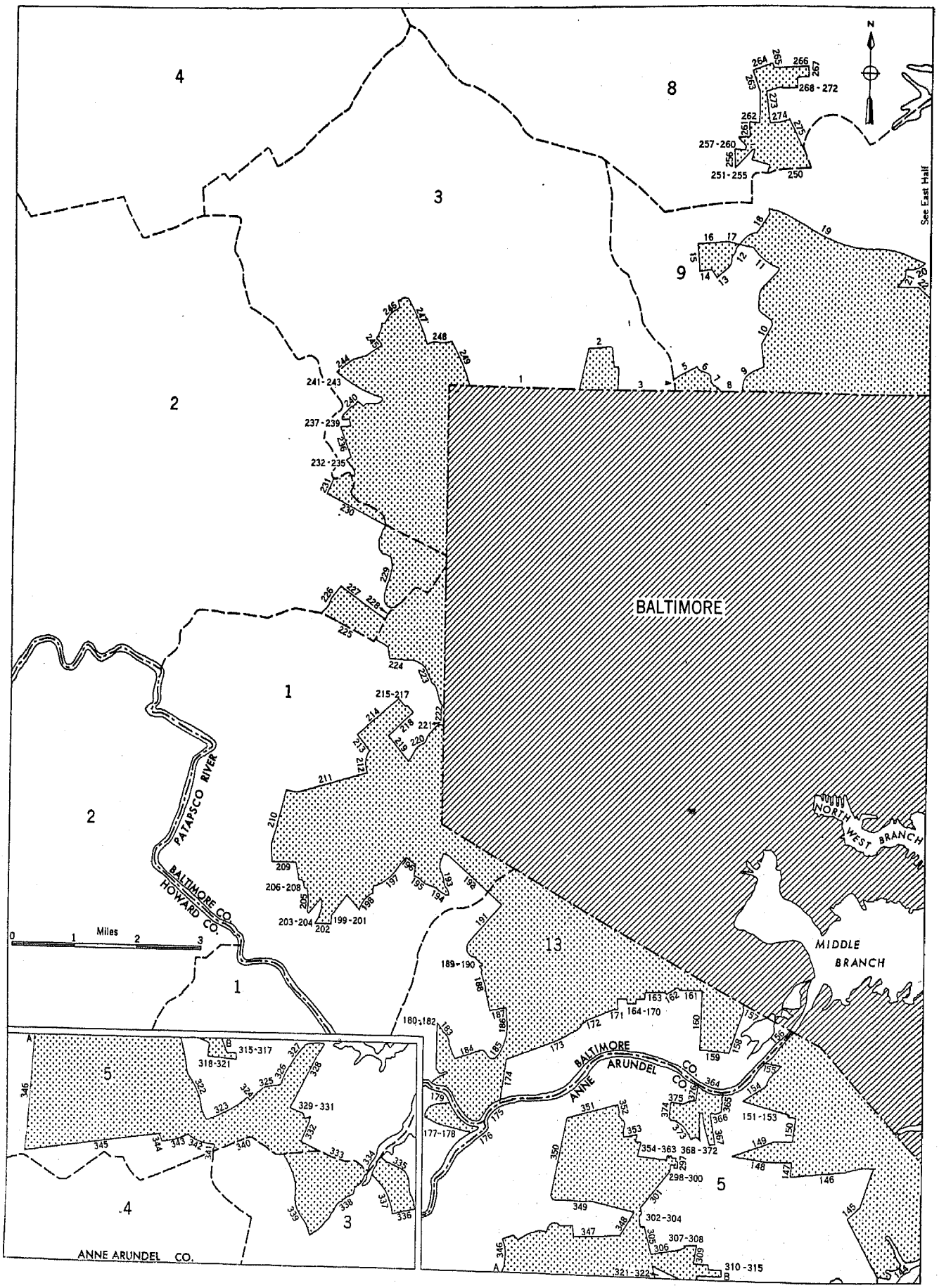

BALTIMORE URBANIZED AREA—SECTION 2

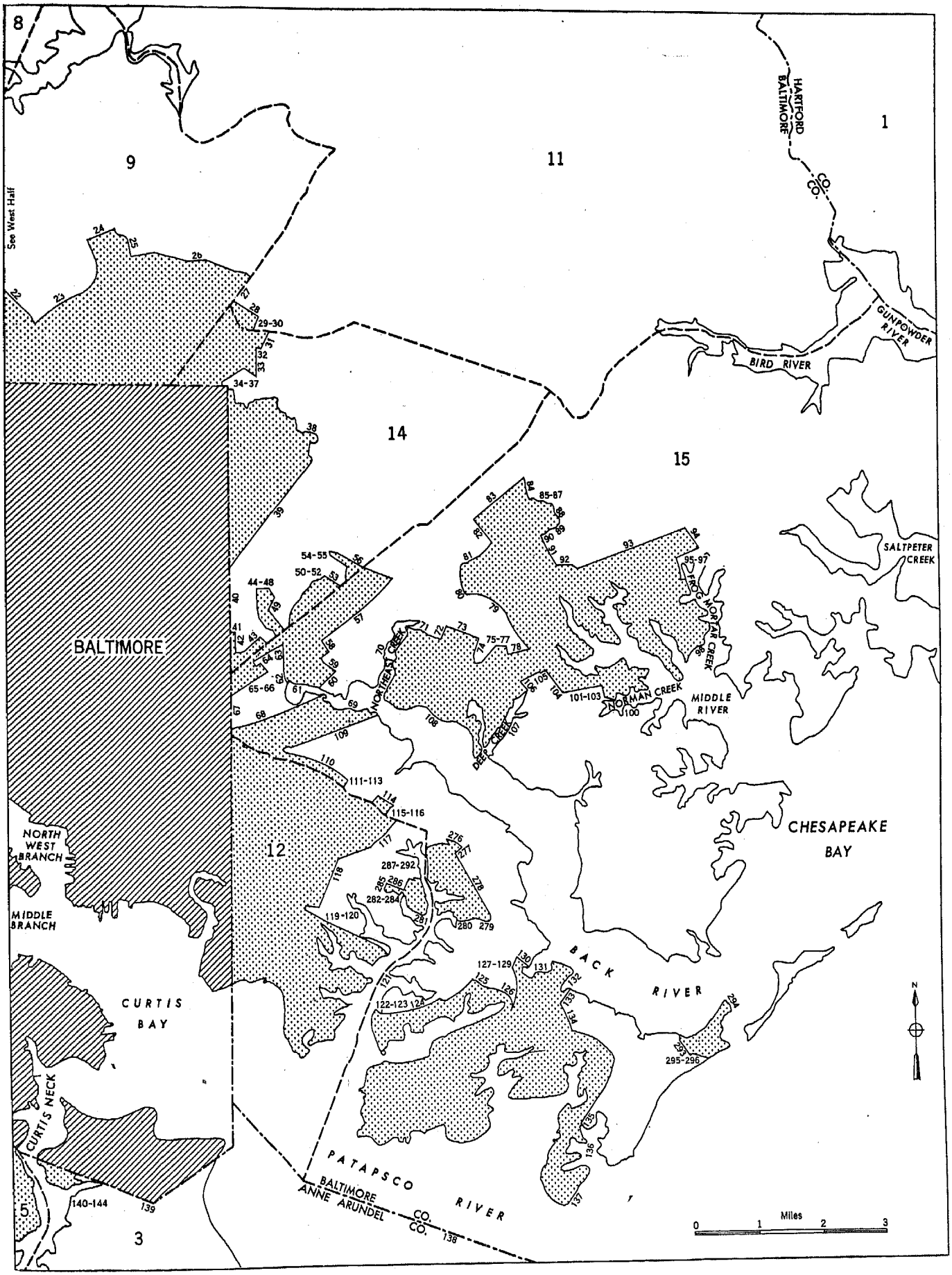

Grove State Hospital, (197) Pennsylvania R. R. (Catonsville Branch), (198) Bloomsbury Ave., (199) Rolling Rd., (200) Newburg Ave.,

(201) unnamed road, (202) Valley View Ave., (203) Hilton Ave., (204) Park Grove Ave., (205) Oak Forest Ave., (206) Oak Forest Pl., (207) Idlewylde Ave., (208) Seminole Ave., (209) Frederick Rd., (210) Rolling Rd., (211) New Edmondson Blvd., (212) Ingleside Ave., (213) Johnnycake Rd., (214) extension of Kent Ave. and Kent Ave., (215) Hilltop Ave., (216) Dorchester Ave., (217) Franklin Ave., (218) Ingleside Ave., (219) Prince George St., (220) Agnes Lane,

(221) Cooks Lane, (222) corporate limits of Baltimore, (223) Franklintown Rd., (224) Dogwood Rd., (225) Dist. 1–Dist. 2 line, (226) Featherbed Lane, (227) Windsor Mill Rd., (228) Dist. 1–Dist. 2 line, (229) Gwynns Falls Creek, (230) Liberty Rd., (231) Durley Lane, (232) Dist. 2–Dist. 3 line, (233) Buckingham Rd., (234) Prince George Rd., (235) Bedford Rd., (236) Rockridge Rd., (237) Milford Mill Rd., (238) extension of Adana Rd. and Adana Rd., (239) Sudbrook Rd., (240) Olmstead Rd.,

(241) Kingston Rd., (242) Winsor Rd., (243) Greenwood Rd., (244) Naylor Lane, (245) Reisterstown Rd., (246) property line of Druid Ridge Cemetery, (247) Park Heights Ave., (248) Old Court Rd., (249) Seven Mile Lane.

Outlying urbanized parts: (250) Dist. 8–Dist. 9 line, (251) Clark Rd., (252) Lincoln Ave., (253) Front Rd., (254) Seminary Ave., (255) Pennsylvania R. R., (256) extension of Burton Rd. and Burton Rd., (257) Seminary Ave., (258) Green Spring Dr., (259) Goucher Ave., (260) Spring Ave., (261) Morris Ave., (262) Talbot Ave., (263) unnamed road, (264) Timonium Rd., (265) U. S. Highway 111 (York Rd.), (266) Cinder Rd., (267) Tree Lane Rd., (268) Northwood Ave., (269) Vista Lane, (270) Evans Ave., (271) York Rd., (272) Crowther Ave. and Crowther Ave. extension, (273) Pennsylvania R. R., (274) Ridgely Rd., (275) York Rd.,

(276) North Point Rd., (277) Old Battle Grove Rd., (278) North Point Blvd., (279) Wise Ave., (280) unnamed road and unnamed road extension, (281) Bear Creek, (282) Wise Ave., (283) Delmar Ave., (284) Del Rio Rd., (285) Mavista Ave., (286) Wise Ave., (287) Woodland Dr., (288) Gumtree Dr., (289) Bear Creek Dr., (290) Beach Dr. and Beach Dr. extension, (291) Bear Creek, (292) North Point Blvd., (293) 12th St. and 12th St. extension, (294) Back River, (295) extension of Baylight Ave. and Baylight Ave., (296) Cuckhold Point Rd.,

(297) Homewood Rd., (298) unnamed road, (299) Sycamore Rd., (300) School Lane, (301) Fort Meade Rd., (302) Old Annapolis Stage Rd. (Hammonds Ferry Rd.), (303) Cabin Branch, (304) property line of Baltimore Friendship International Airport, (305) Old Annapolis Stage Rd. (Hammonds Ferry Rd.), (306) Maple Ave., (307) B. & A. R. R., (308) extension of 2d Ave. and 2d Ave., (309) Baltimore–Annapolis Blvd. (Hollands Ferry Rd.), (310) Ferndale Ave., (311) Glenmont Ave., (312) Eugenia Ave., (313) Baltimore Ave., (314) Wellham Ave., (315) Baltimore–Annapolis Blvd., (316) Ferdinand Ave., (317) Augusta Ave., (318) Wells Ave., (319) 3d Ave., (320) Hollands Ferry Rd., (321) Ferndale Rd., (322) Old Annapolis Stage Rd. (Hammonds Ferry Rd.), (323) Dorsey Rd., (324) Baltimore–Annapolis Blvd., (325) Sawmill Branch, (326) Mill Dam Lake, (327) Furnace Branch (Sawmill Branch), (328) Governor Ritchie Hwy., (329) Georgia Ave., (330) Kent Rd., (331) New Jersey Ave., (332) Kuethe Rd., (333) Baltimore–Annapolis Blvd., (334) Marley Creek, (335) unnamed stream, (336) extension of Tydings Ave. and Tydings Ave., (337) Baltimore–Annapolis Blvd., (338) Marley Creek, (339) B. & A. R. R., (340) Dist. 3–Dist. 5 line, (341) Old Annapolis Stage Rd. (Hammonds Ferry Rd.), (342) Elkridge Landing Rd., (343) Wilson Rd., (344) Wirth Rd., (345)Dorsey Rd., (346) Pennsylvania R. R., (347) property line of Baltimore Friendship International Airport, (348) Fort Meade Rd., (349) Andover Rd., (350) unnamed road, (351) Susquehanna Transmission Co. Power Line, (352) Hammonds Ferry Rd., (353) John Ave., (354) Darlene Ave., (355) Twin Oaks Rd., (356) Medora Rd., (357) Maple Rd., (358) State Highway 170 (Fort Meade Rd.), (359) Valley Rd., (360) Arundel Rd., (361) Hilltop Rd., (362) unnamed road, (363) Maple Rd.,

(364) Anne Arundel–Baltimore county line, (365) unnamed stream, (366) Belle Grove Rd., (367) Gibbons Ave., (368) Boliver Ave., (369) Hoffman Ave., (370) Belle Grove Rd., (371) Annapolis Rd., (372) Boulevard Pl., (373) Charles Rd., (374) Hampton Rd., (375) Nursery Rd., (376) Annapolis Rd.

NUMBER OF INHABITANTS

Massachusetts

LIST OF TABLES

[Page numbers listed here omit the State prefix number which appears as part of the page number for each page. The prefix for this State is 21]

Table	Page
1.—Population of Massachusetts, urban and rural: 1790 to 1950	5
2.—Population in groups of places according to size: 1950	5
3.—Population in groups of places according to size: 1900 to 1950	6
4.—Population of urban places of 10,000 or more from earliest census to 1950	7
5.—Area and population of counties, urban and rural: 1930 to 1950	9
6.—Population of counties by minor civil divisions: 1930 to 1950	10
7.—Population of all cities and of unincorporated places of 1,000 or more: 1950 and 1940	12
8.—Population of cities of 5,000 or more, by wards: 1950	13
9.—Population of urbanized areas: 1950	14

072218—52——2

MASSACHUSETTS—SECTION 1, WESTERN PART

MINOR CIVIL DIVISIONS—CITIES AND TOWNS

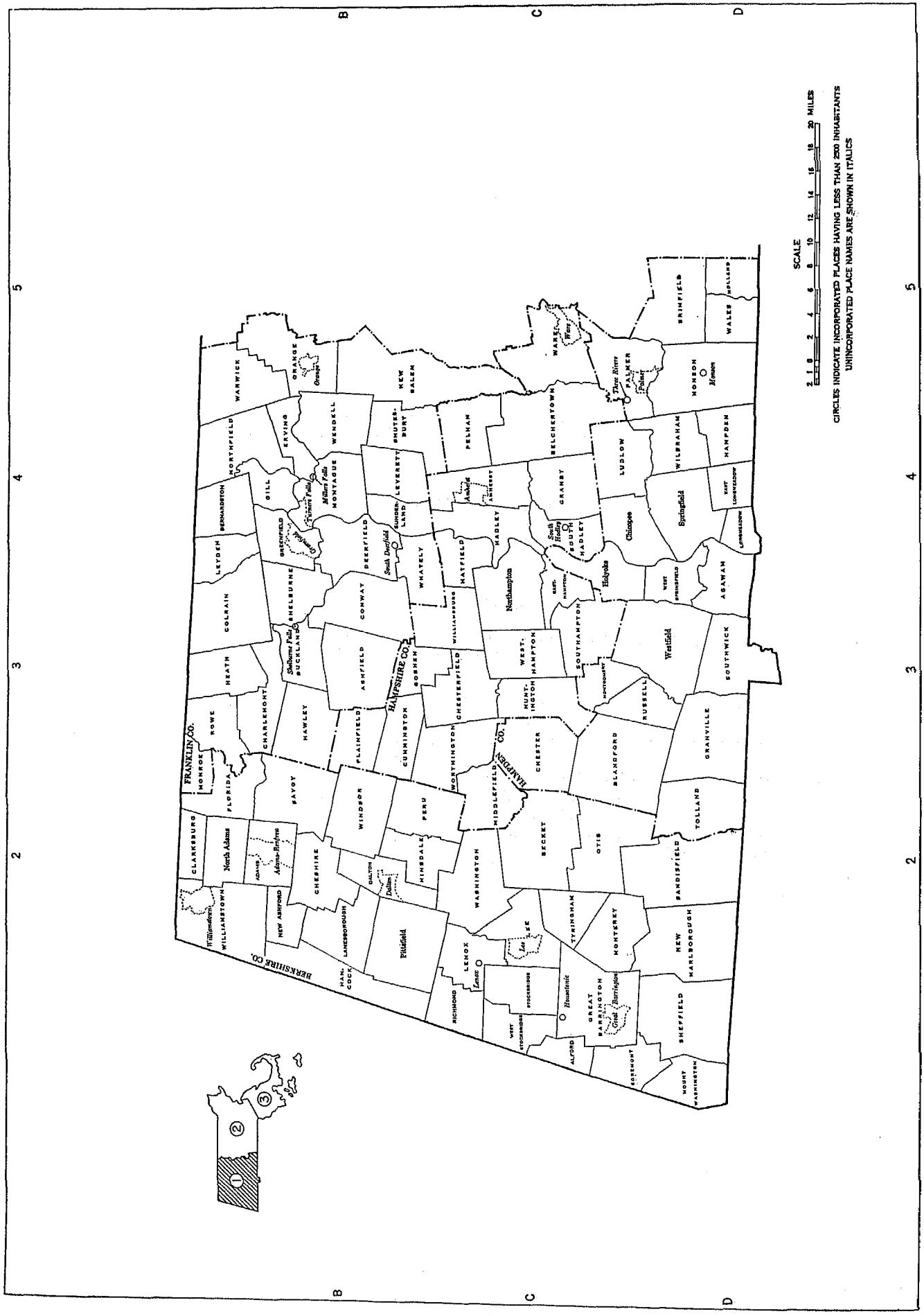

Large-scale copies of this map may be purchased from Superintendent of Documents, U. S. Government Printing Office, Washington 25, D. C.

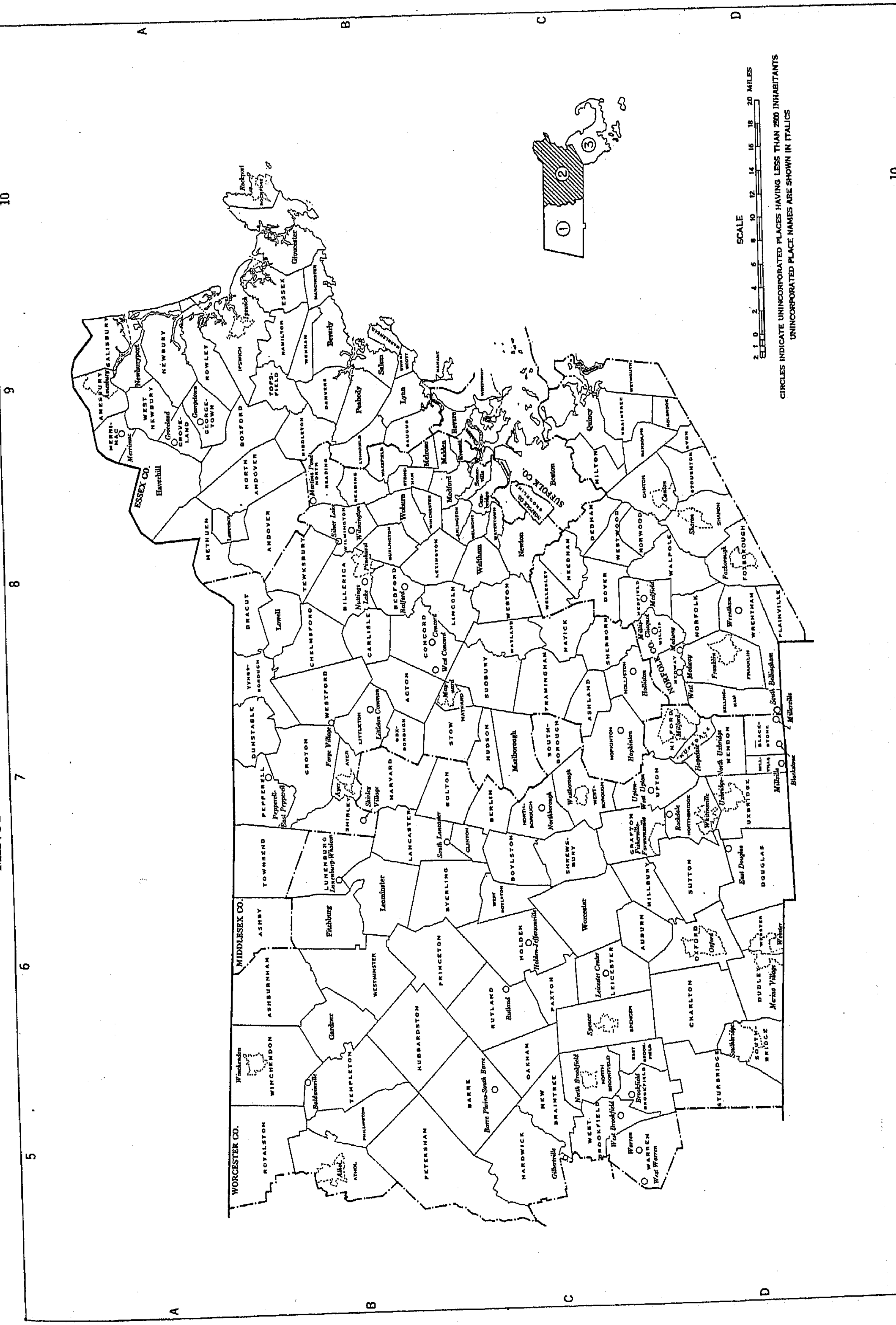

MASSACHUSETTS—SECTION 2, NORTH CENTRAL PART

MINOR CIVIL DIVISIONS—CITIES AND TOWNS

MASSACHUSETTS—SECTION 3, SOUTHEASTERN PART

MINOR CIVIL DIVISIONS—CITIES AND TOWNS

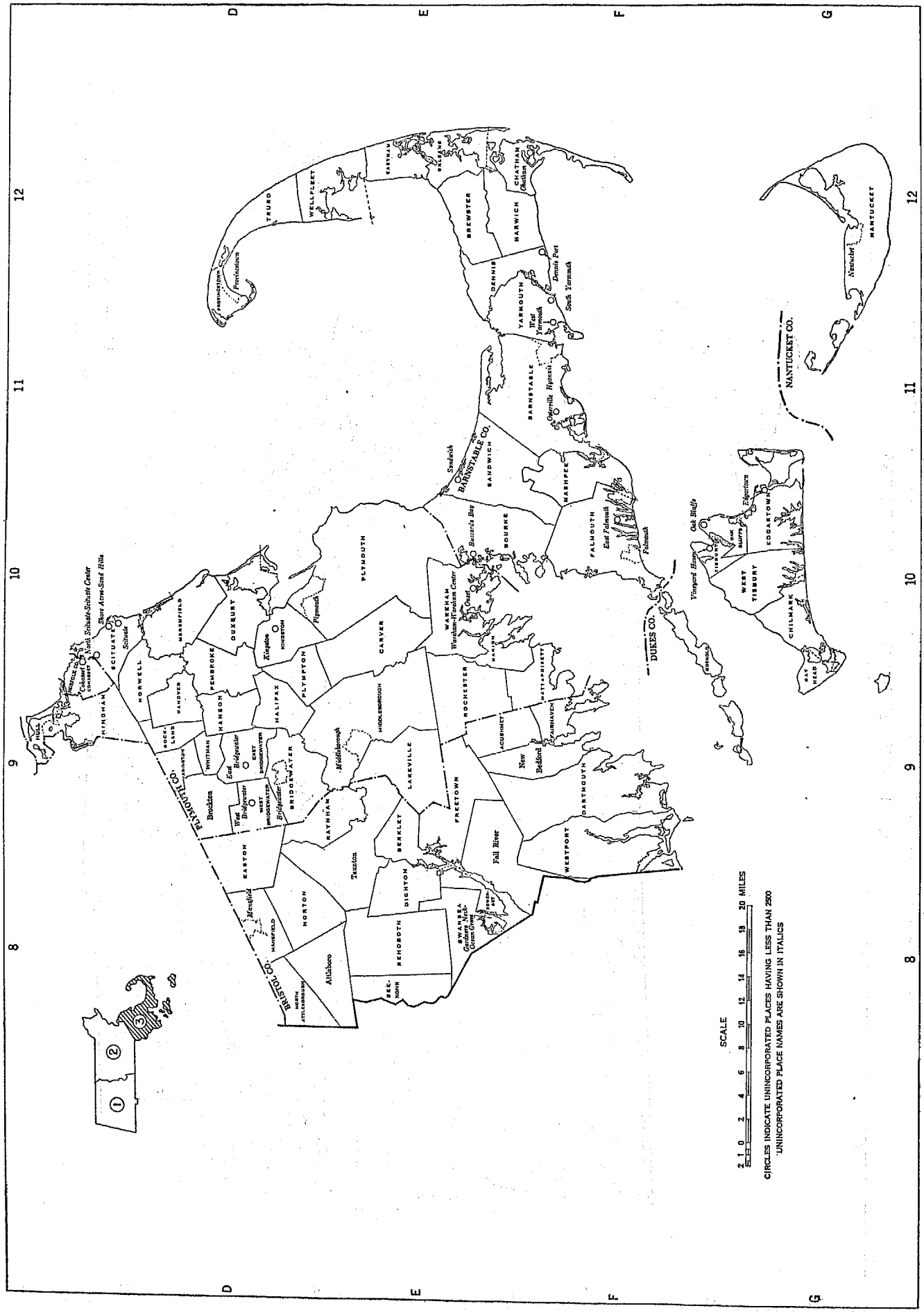

Table 1.—POPULATION OF MASSACHUSETTS, URBAN AND RURAL: 1790 TO 1950

[For description of new and old urban definitions, see text. Minus sign (—) denotes decrease]

Census date	The State			Urban territory				Rural territory			Percent of total	
	Population	Increase over preceding census		Number of urban places[1]	Population	Increase over preceding census		Population	Increase over preceding census		Urban	Rural
		Number	Percent			Number	Percent		Number	Percent		
New urban definition, 1950 (Apr. 1)	4,690,514	373,793	8.7	84	[2] 3,959,239			731,275			84.4	15.6
Old urban definition:												
1950 (Apr. 1)	4,690,514	373,793	8.7	122	4,122,138	202,662	6.8	568,376	111,131	24.3	87.9	12.1
1940 (Apr. 1)	4,316,721	67,107	1.6	122	3,859,476	28,050	0.7	457,245	39,057	9.3	89.4	10.6
1930 (Apr. 1)	4,249,614	397,258	10.3	122	3,831,426	362,510	10.5	418,188	34,748	9.1	90.2	9.8
1920 (Jan. 1)	3,852,356	485,940	14.4	116	3,468,916	473,177	15.8	383,440	12,763	3.4	90.0	10.0
1910 (Apr. 15)	3,366,416	561,070	20.0	115	2,995,739	583,862	24.2	370,677	−22,792	−5.8	89.0	11.0
1900 (June 1)	2,805,346	566,399	25.3	105	2,411,877	576,989	31.4	393,469	−10,590	−2.6	86.0	14.0
1890 (June 1)	2,238,947	455,862	25.6	97	1,834,888	503,308	37.8	404,059	−47,446	−10.5	82.0	18.0
1880 (June 1)	1,783,085	325,734	22.4	80	1,331,580	359,499	37.0	451,505	−33,765	−7.0	74.7	25.3
1870 (June 1)	1,457,351	226,285	18.4	65	972,081	238,872	32.6	485,270	−12,587	−2.5	66.7	33.3
1860 (June 1)	1,231,066	236,552	23.8	57	733,209	229,348	45.5	497,857	7,204	1.5	59.6	40.4
1850 (June 1)	994,514	256,815	34.8	43	503,861	224,407	80.3	490,653	32,408	7.1	50.7	49.3
1840 (June 1)	737,699	127,291	20.9	24	279,454	89,797	47.3	458,245	37,494	8.9	37.9	62.1
1830 (June 1)	610,408	87,121	16.6	22	189,657	70,470	59.1	420,751	16,651	4.1	31.1	68.9
1820 (Aug. 7)	523,287	51,247	10.9	14	119,187	18,570	18.5	404,100	32,677	8.8	22.8	77.2
1810 (Aug. 6)	[3] 472,040	49,195	11.6	12	100,617	35,317	54.1	371,423	13,878	3.9	21.3	78.7
1800 (Aug. 4)	[3] 422,845	44,058	11.6	8	65,300	14,098	27.5	357,545	29,960	9.1	15.4	84.6
1790 (Aug. 2)	[3] 378,787			7	51,202			327,585			13.5	86.5

[1] According to the new urban definition, the urban population comprises persons residing in urban territory but not necessarily in an urban place, which is defined as an incorporated place of 2,500 or more, or an unincorporated place of 2,500 or more located outside an urbanized area. Under the old definition, incorporated places of 2,500 or more and places urban under special rule are classified as urban places.

[2] Includes 664,559 persons in urban territory outside of urban places.

[3] Excludes population of Maine, admitted to the Union as a separate State in March 1820. The population of Maine was 228,705 in 1810, 151,719 in 1800, 96,540 in 1790.

Table 2.—POPULATION IN GROUPS OF PLACES ACCORDING TO SIZE: 1950

Type of area and size of place	Number of places	Population	Percent of total population	Percent of total
The State		4,690,514	100.0	
Urban, total	(1)	3,959,239	84.4	100.0
Within urbanized areas		3,395,699	72.4	85.8
Central cities, total	9	1,683,787	35.9	42.5
Cities of 500,000 to 1,000,000	1	801,444	17.1	20.2
Cities of 250,000 to 500,000				
Cities of 100,000 to 250,000	4	587,037	12.5	14.8
Cities of 50,000 to 100,000	4	295,306	6.3	7.5
Cities under 50,000				
Urban fringes, total		1,711,912	36.5	43.2
Incorporated places of 2,500 or more	20	1,047,353	22.3	26.5
Incorporated places of 100,000 to 250,000	2	223,091	4.8	5.6
Incorporated places of 50,000 to 100,000	5	391,484	8.3	9.9
Incorporated places of 25,000 to 50,000	9	344,870	7.4	8.7
Incorporated places of 10,000 to 25,000	4	87,908	1.9	2.2
Incorporated places of 5,000 to 10,000				
Incorporated places of 2,500 to 5,000				
Incorporated places under 2,500				
Unincorporated territory		664,559	14.2	16.8
Urban, total—Con.				
Outside urbanized areas	55	563,540	12.0	14.2
Places of 50,000 or more	1	53,348	1.1	1.3
Places of 25,000 to 50,000	4	155,247	3.3	3.9
Places of 10,000 to 25,000	12	187,929	4.0	4.7
Places of 5,000 to 10,000	11	72,578	1.5	1.8
Places of 2,500 to 5,000	27	94,438	2.0	2.4
Rural, total		731,275	15.6	100.0
Places under 2,500	69	104,758	2.2	14.3
Places of 2,000 to 2,500	7	15,937	0.3	2.2
Places of 1,500 to 2,000	23	39,682	0.8	5.4
Places of 1,000 to 1,500	39	49,139	1.0	6.7
Places under 1,000				
Other rural territory		626,517	13.4	85.7
Urbanized areas, total	9	3,395,699	72.4	100.0
Areas of 1,000,000 or more	1	2,233,448	47.6	65.8
Areas of 500,000 to 1,000,000	1	32,539	0.7	1.0
Areas of 250,000 to 500,000	1	356,908	7.6	10.5
Areas of 100,000 to 250,000	5	680,088	14.5	20.0
Areas of 50,000 to 100,000	1	92,116	2.0	2.7

[1] There were 84 places of 2,500 or more.

Table 3.—POPULATION IN GROUPS OF PLACES ACCORDING TO SIZE: 1900 TO 1950

Subject and class of place	1950 New urban definition	1950 Old urban definition	1940	1930	1920	1910	1900
NUMBER OF PLACES							
Urban territory	84	122	122	122	116	115	105
Places of 2,500 or more	84	122	122	122	116	115	105
Places of 500,000 to 1,000,000	1	1	1	1	1	1	1
Places of 250,000 to 500,000							
Places of 100,000 to 250,000	6	6	7	8	6	4	2
Places of 50,000 to 100,000	10	11	8	7	6	7	7
Places of 25,000 to 50,000	13	18	16	14	14	13	10
Places of 10,000 to 25,000	16	49	46	43	39	30	27
Places of 5,000 to 10,000	11	30	35	39	42	45	44
Places of 2,500 to 5,000	27	7	9	10	8	15	14
Places under 2,500							
Rural territory	69						
Places of 1,000 to 2,500	69						
Places under 1,000							
Cumulative summary:							
Places of 500,000 or more	1	1	1	1	1	1	1
Places of 250,000 or more	1	1	1	1	1	1	1
Places of 100,000 or more	7	7	8	9	7	5	3
Places of 50,000 or more	17	18	16	16	13	12	10
Places of 25,000 or more	30	36	32	30	27	25	20
Places of 10,000 or more	46	85	78	73	66	55	47
Places of 5,000 or more	57	115	113	112	108	100	91
Places of 2,500 or more	84	122	122	122	116	115	105
POPULATION							
Urban territory	3,959,239	4,122,138	3,859,476	3,831,426	3,468,916	2,995,739	2,411,877
Places of 2,500 or more	3,294,680	4,122,138	3,859,476	3,831,426	3,468,916	2,995,739	2,411,877
Places of 500,000 to 1,000,000	801,444	801,444	770,816	781,188	748,060	670,585	560,892
Places of 250,000 to 500,000							
Places of 100,000 to 250,000	810,128	810,128	883,462	993,187	773,523	476,414	223,284
Places of 50,000 to 100,000	740,138	797,727	565,315	460,411	466,850	552,650	504,071
Places of 25,000 to 50,000	500,117	669,956	623,963	576,467	561,533	455,833	348,917
Places of 10,000 to 25,000	275,837	779,653	726,127	693,428	594,111	450,898	413,698
Places of 5,000 to 10,000	72,578	233,681	254,873	287,939	292,890	321,531	300,307
Places of 2,500 to 5,000	94,438	29,549	34,920	38,806	31,949	67,828	60,708
Other urban territory	664,559						
Rural territory	731,275	568,376	457,245	418,188	383,440	370,677	393,469
Places of 1,000 to 2,500	104,758						
Places under 1,000							
Other rural territory	626,517	568,376	457,245	418,188	383,440	370,677	393,469
Cumulative summary:							
Places of 500,000 or more	801,444	801,444	770,816	781,188	748,060	670,585	560,892
Places of 250,000 or more	801,444	801,444	770,816	781,188	748,060	670,585	560,892
Places of 100,000 or more	1,611,572	1,611,572	1,654,278	1,774,375	1,521,583	1,146,999	784,176
Places of 50,000 or more	2,351,710	2,409,299	2,219,593	2,234,786	1,988,433	1,699,649	1,288,247
Places of 25,000 or more	2,851,827	3,079,255	2,843,556	2,811,253	2,549,966	2,155,482	1,637,164
Places of 10,000 or more	3,127,664	3,858,908	3,569,683	3,504,681	3,144,077	2,606,380	2,050,862
Places of 5,000 or more	3,200,242	4,092,589	3,824,556	3,792,620	3,436,967	2,927,911	2,351,169
Places of 2,500 or more	3,294,680	4,122,138	3,859,476	3,831,426	3,468,916	2,995,739	2,411,877
PERCENT OF TOTAL POPULATION							
Urban territory	84.4	87.9	89.4	90.2	90.0	89.0	86.0
Places of 2,500 or more	70.2	87.9	89.4	90.2	90.0	89.0	86.0
Places of 500,000 to 1,000,000	17.1	17.1	17.9	18.4	19.4	19.9	20.0
Places of 250,000 to 500,000							
Places of 100,000 to 250,000	17.3	17.3	20.5	23.4	20.1	14.2	8.0
Places of 50,000 to 100,000	15.8	17.0	13.1	10.8	12.1	16.4	18.0
Places of 25,000 to 50,000	10.7	14.3	14.5	13.6	14.6	13.5	12.4
Places of 10,000 to 25,000	5.9	16.6	16.8	16.3	15.4	13.4	14.7
Places of 5,000 to 10,000	1.5	5.0	5.9	6.8	7.6	9.6	10.7
Places of 2,500 to 5,000	2.0	0.6	0.8	0.9	0.8	2.0	2.2
Other urban territory	14.2						
Rural territory	15.6	12.1	10.6	9.8	10.0	11.0	14.0
Places of 1,000 to 2,500	2.2						
Places under 1,000							
Other rural territory	13.4	12.1	10.6	9.8	10.0	11.0	14.0
Cumulative summary:							
Places of 500,000 or more	17.1	17.1	17.9	18.4	19.4	19.9	20.0
Places of 250,000 or more	17.1	17.1	17.9	18.4	19.4	19.9	20.0
Places of 100,000 or more	34.4	34.4	38.3	41.8	39.5	34.1	28.0
Places of 50,000 or more	50.1	51.4	51.4	52.6	51.6	50.5	45.9
Places of 25,000 or more	60.8	65.6	65.9	66.2	66.2	64.0	58.4
Places of 10,000 or more	66.7	82.3	82.7	82.5	81.6	77.4	73.1
Places of 5,000 or more	68.2	87.3	88.6	89.2	89.2	87.0	83.8
Places of 2,500 or more	70.2	87.9	89.4	90.2	90.0	89.0	86.0

Table 4.—POPULATION OF URBAN PLACES OF 10,000 OR MORE FROM EARLIEST CENSUS TO 1950

["Uninc." designates an unincorporated place. Minus sign (—) denotes decrease. Percent not shown where less than 0.1]

Urban place and census year	Population	Increase over preceding census	
		Number	Percent
Adams-Renfrew (uninc.):			
1950	11,633		
Attleboro city:			
1950	23,809	1,738	7.9
1940	22,071	302	1.4
1930	21,769	2,038	10.3
1920	19,731	3,516	21.7
1910	16,215	4,880	43.1
1900	11,335	3,758	49.6
1890	7,577	—3,534	—31.8
1880	11,111	4,342	64.1
1870	6,769	703	11.6
1860	6,066	1,866	44.4
1850	4,200	615	17.2
1840	3,585	370	11.5
1830	3,215	160	5.2
1820	3,055	339	12.5
1810	2,716	236	9.5
1800	2,480	314	14.5
1790	2,166		
Beverly city:			
1950	28,884	3,347	13.1
1940	25,537	451	1.8
1930	25,086	2,525	11.2
1920	22,561	3,911	21.0
1910	18,650	4,766	34.3
1900	13,884	3,063	28.3
1890	10,821	2,365	28.0
1880	8,456	1,949	30.0
1870	6,507	353	5.7
1860	6,154	778	14.5
1850	5,376	687	14.7
1840	4,689	616	15.1
1830	4,073	—210	—4.9
1820	4,283	—325	—7.1
1810	4,608	727	18.7
1800	3,881	591	18.0
1790	3,290		
Boston city:			
1950	801,444	30,628	4.0
1940	770,816	—10,372	—1.3
1930	781,188	33,128	4.4
1920	748,060	77,475	11.6
1910	670,585	109,693	19.6
1900	560,892	112,415	25.1
1890	448,477	85,638	23.6
1880	362,839	112,313	44.8
1870	250,526	72,686	40.9
1860	177,840	40,959	29.9
1850	136,881	43,498	46.6
1840	93,383	31,991	52.1
1830	61,392	18,094	41.8
1820	43,298	9,511	28.1
1810	33,787	8,850	35.5
1800	24,937	6,617	36.1
1790	18,320		
Brockton city:			
1950	62,860	517	0.8
1940	62,343	—1,454	—2.3
1930	63,797	—2,457	—3.7
1920	66,254	9,376	16.5
1910	56,878	16,815	42.0
1900	40,063	12,769	46.8
1890	27,294	13,686	100.6
1880	13,608	5,601	70.0
1870	8,007	1,423	21.6
1860	6,584	2,645	67.1
1850	3,939	1,323	50.6
1840	2,616	663	33.9
1830	1,953		
Cambridge city:			
1950	120,740	9,861	8.9
1940	110,879	—2,764	—2.4
1930	113,643	3,949	3.6
1920	109,694	4,855	4.6
1910	104,839	12,953	14.1
1900	91,886	21,858	31.2
1890	70,028	17,359	33.0
1880	52,669	13,035	32.9
1870	39,634	13,574	52.1
1860	26,060	10,845	71.3
1850	15,215	6,806	80.9
1840	8,409	2,337	38.5
1830	6,072	2,777	84.3
1820	3,295	972	41.8
1810	2,323	—130	—5.3
1800	2,453	338	16.0
1790	2,115		
Chelsea city:			
1950	38,912	—2,347	—5.7
1940	41,259	—4,557	—9.9
1930	45,816	2,632	6.1
1920	43,184	10,732	33.1
1910	32,452	—1,620	—4.8
1900	34,072	6,163	22.1
1890	27,909	6,127	28.1
1880	21,782	3,235	17.4
1870	18,547	5,152	38.5
1860	13,395	6,694	99.9
1850	6,701	4,311	180.4
1840	2,390	1,619	210.0
1830	771	129	20.1
1820	642	48	8.1
1810	594	—255	—30.0
1800	849	377	79.9
1790	472		
Chicopee city:			
1950	49,211	7,547	18.1
1940	41,664	—2,266	—5.2
1930	43,930	7,716	21.3
1920	36,214	10,813	42.6
1910	25,401	6,234	32.5
1900	19,167	5,117	36.4
1890	14,050	2,764	24.5
1880	11,286	1,679	17.5
1870	9,607	2,346	32.3
1860	7,261	—1,030	—12.4
1850	8,291		
Clinton (uninc.):			
1950	12,287	—153	—1.2
1940	12,440		
Everett city:			
1950	45,982	—802	—1.7
1940	46,784	—1,640	—3.4
1930	48,424	8,304	20.7
1920	40,120	6,636	19.8
1910	33,484	9,148	37.6
1900	24,336	13,268	119.9
1890	11,068	6,909	166.1
1880	4,159	1,939	87.3
1870	2,220		
Fall River city:			
1950	111,963	—3,465	—3.0
1940	115,428	154	0.1
1930	115,274	—5,211	—4.3
1920	120,485	1,190	1.0
1910	119,295	14,432	13.8
1900	104,863	30,465	40.9
1890	74,398	25,437	52.0
1880	48,961	22,195	82.9
1870	26,766	12,740	90.8
1860	14,026	2,502	21.7
1850	11,524	4,786	71.0
1840	6,738	2,580	62.0
1830	4,158	2,564	160.9
1820	1,594	298	23.0
1810	1,296		
Fitchburg city:			
1950	42,691	867	2.1
1940	41,824	1,132	2.8
1930	40,692	—337	—0.8
1920	41,029	3,203	8.5
1910	37,826	6,295	20.0
1900	31,531	9,494	43.1
1890	22,037	9,608	77.3
1880	12,429	1,169	10.4
1870	11,260	3,455	44.3
1860	7,805	2,685	52.4
1850	5,120	2,516	96.6
1840	2,604	435	20.1
1830	2,169	433	24.9
1820	1,736	170	10.9
1810	1,566	176	12.7
1800	1,390	239	20.8
1790	1,151		
Gardner city:			
1950	19,581	—625	—3.1
1940	20,206	807	4.2
1930	19,399	2,428	14.3
1920	16,971	2,272	15.5
1910	14,699	3,886	35.9
1900	10,813	2,389	28.4
1890	8,424	3,436	68.9
1880	4,988	1,655	49.7
1870	3,333	687	26.0
1860	2,646	1,113	72.6
Gardner city—Con.			
1850	1,533	273	21.7
1840	1,260	237	23.2
1830	1,023	112	12.3
1820	911	96	11.8
1810	815	148	22.2
1800	667	136	25.6
1790	531		
Gloucester city:			
1950	25,167	1,121	4.7
1940	24,046	—158	—0.7
1930	24,204	1,257	5.5
1920	22,947	—1,451	—5.9
1910	24,398	—1,723	—6.6
1900	26,121	1,470	6.0
1890	24,651	5,322	27.5
1880	19,329	3,940	25.6
1870	15,389	4,485	41.1
1860	10,904	3,118	40.0
1850	7,786	1,436	22.6
1840	6,350	—1,160	—15.4
1830	7,510	1,126	17.6
1820	6,384	441	7.4
1810	5,943	630	11.9
1800	5,313	—4	—0.1
1790	5,317		
Greenfield (uninc.):			
1950	15,075		
Haverhill city:			
1950	47,280	528	1.1
1940	46,752	—1,958	—4.0
1930	48,710	—5,174	—9.6
1920	53,884	9,769	22.1
1910	44,115	6,940	18.7
1900	37,175	9,763	35.6
1890	27,412	8,940	48.4
1880	18,472	5,380	41.1
1870	13,092	3,097	31.0
1860	9,995	4,118	70.1
1850	5,877	1,541	35.5
1840	4,336	440	11.3
1830	3,896	826	26.9
1820	3,070	388	14.5
1810	2,682	—48	—1.8
1800	2,730	322	13.4
1790	2,408		
Holyoke city:			
1950	54,661	911	1.7
1940	53,750	—2,787	—4.9
1930	56,537	—3,666	—6.1
1920	60,203	2,473	4.3
1910	57,730	12,018	26.3
1900	45,712	10,075	28.3
1890	35,637	13,722	62.6
1880	21,915	11,182	104.2
1870	10,733	5,736	114.8
1860	4,997	1,752	54.0
1850	3,245		
Lawrence city:			
1950	80,536	—3,787	—4.5
1940	84,323	—745	—0.9
1930	85,068	—9,202	—9.8
1920	94,270	8,378	9.8
1910	85,892	23,333	37.3
1900	62,559	17,905	40.1
1890	44,654	5,503	14.1
1880	39,151	10,230	35.4
1870	28,921	11,282	64.0
1860	17,639	9,357	113.0
1850	8,282		
Leominster city:			
1950	24,075	1,849	8.3
1940	22,226	416	1.9
1930	21,810	2,066	10.5
1920	19,744	2,164	12.3
1910	17,580	5,188	41.9
1900	12,392	5,123	70.5
1890	7,269	1,497	25.9
1880	5,772	1,878	48.2
1870	3,894	372	10.6
1860	3,522	401	12.8
1850	3,121	1,052	50.8
1840	2,069	208	11.2
1830	1,861	71	4.0
1820	1,790	206	13.0
1810	1,584	98	6.6
1800	1,486	297	25.0
1790	1,189		

Table 4.—POPULATION OF URBAN PLACES OF 10,000 OR MORE FROM EARLIEST CENSUS TO 1950—Con.

Urban place and census year	Population	Increase over preceding census	
		Number	Percent
Lowell city:			
1950	97,249	−4,140	−4.1
1940	101,389	1,155	1.2
1930	100,234	−12,525	−11.1
1920	112,759	6,405	6.1
1910	106,294	11,325	11.9
1900	94,969	17,273	22.2
1890	77,696	18,221	30.6
1880	59,475	18,547	45.3
1870	40,928	4,101	11.1
1860	36,827	3,444	10.3
1850	33,383	12,587	60.5
1840	20,796	14,322	221.2
1830	6,474	----	----
Lynn city:			
1950	99,738	1,615	1.6
1940	98,123	−4,197	−4.1
1930	102,320	3,172	3.2
1920	99,148	9,812	11.0
1910	89,336	20,823	30.4
1900	68,513	12,786	22.9
1890	55,727	17,453	45.6
1880	38,274	10,041	35.6
1870	28,233	9,150	47.9
1860	19,083	4,826	33.9
1850	14,257	4,890	52.2
1840	9,367	3,229	52.6
1830	6,138	1,623	35.9
1820	4,515	428	10.5
1810	4,087	1,250	44.1
1800	2,837	546	23.8
1790	2,291	----	----
Malden city:			
1950	59,804	1,794	3.1
1940	58,010	−26	----
1930	58,036	8,933	18.2
1920	49,103	4,699	10.6
1910	44,404	10,740	31.9
1900	33,664	10,633	46.2
1890	23,031	11,014	91.7
1880	12,017	4,650	63.1
1870	7,367	1,502	25.6
1860	5,865	2,345	66.6
1850	3,520	1,006	40.0
1840	2,514	504	25.1
1830	2,010	279	16.1
1820	1,731	347	25.1
1810	1,384	325	30.7
1800	1,059	26	2.5
1790	1,033	----	----
Marlborough city:			
1950	15,756	602	4.0
1940	15,154	−433	−2.8
1930	15,587	559	3.7
1920	15,028	449	3.1
1910	14,579	970	7.1
1900	13,609	−196	−1.4
1890	13,805	3,678	36.3
1880	10,127	1,653	19.5
1870	8,474	2,563	43.4
1860	5,911	2,970	101.0
1850	2,941	840	40.0
1840	2,101	24	1.2
1830	2,077	125	6.4
1820	1,952	278	16.6
1810	1,674	−61	−3.5
1800	1,735	181	11.6
1790	1,554	----	----
Medford city:			
1950	66,113	3,030	4.8
1940	63,083	3,369	5.6
1930	59,714	20,676	53.0
1920	39,038	15,888	68.6
1910	23,150	4,906	26.9
1900	18,244	7,165	64.7
1890	11,079	3,506	46.3
1880	7,573	1,856	32.5
1870	5,717	875	18.1
1860	4,842	1,093	29.2
1850	3,749	1,271	51.3
1840	2,478	723	41.2
1830	1,755	281	19.1
1820	1,474	31	2.1
1810	1,443	329	29.5
1800	1,114	85	8.3
1790	1,029	----	----
Milford (uninc.):			
1950	14,396	----	----
Melrose city:			
1950	26,988	1,655	6.5
1940	25,333	2,163	9.3
1930	23,170	4,966	27.3
1920	18,204	2,489	15.8
1910	15,715	2,753	21.2
Melrose city—Con.			
1900	12,962	4,443	52.2
1890	8,519	3,959	86.8
1880	4,560	1,146	33.6
1870	3,414	882	34.8
1860	2,532	1,272	101.0
1850	1,260	----	----
New Bedford city:			
1950	109,189	−1,152	−1.0
1940	110,341	−2,256	−2.0
1930	112,597	−8,620	−7.1
1920	121,217	24,565	25.4
1910	96,652	34,210	54.8
1900	62,442	21,709	53.3
1890	40,733	13,888	51.7
1880	26,845	5,525	25.9
1870	21,320	−980	−4.4
1860	22,300	5,857	35.6
1850	16,443	4,356	36.0
1840	12,087	4,495	59.2
1830	7,592	3,645	92.3
1820	3,947	−1,704	−30.2
1810	5,651	1,290	29.6
1800	4,361	1,048	31.6
1790	3,313	----	----
Newburyport city:			
1950	14,111	195	1.4
1940	13,916	−1,168	−7.7
1930	15,084	−534	−3.4
1920	15,618	669	4.5
1910	14,949	471	3.3
1900	14,478	531	3.8
1890	13,947	409	3.0
1880	13,538	943	7.5
1870	12,595	−806	−6.0
1860	13,401	3,829	40.0
1850	9,572	2,411	33.7
1840	7,161	786	12.3
1830	6,375	−477	−7.0
1820	6,852	−782	−10.2
1810	7,634	1,688	28.4
1800	5,946	1,109	22.9
1790	4,837	----	----
Newton city:			
1950	81,994	12,121	17.3
1940	69,873	4,597	7.0
1930	65,276	19,222	41.7
1920	46,054	6,248	15.7
1910	39,806	6,219	18.5
1900	33,587	9,208	37.8
1890	24,379	7,384	43.4
1880	16,995	4,170	32.5
1870	12,825	4,443	53.0
1860	8,382	3,124	59.4
1850	5,258	1,907	56.9
1840	3,351	975	41.0
1830	2,376	526	28.4
1820	1,850	141	8.3
1810	1,709	218	14.6
1800	1,491	131	9.6
1790	1,360	----	----
North Adams city:			
1950	21,567	−646	−2.9
1940	22,213	592	2.7
1930	21,621	−661	−3.0
1920	22,282	263	1.2
1910	22,019	−2,181	−9.0
1900	24,200	8,126	50.6
1890	16,074	5,883	57.7
1880	10,191	----	----
Northampton city:			
1950	29,063	4,269	17.2
1940	24,794	413	1.7
1930	24,381	2,430	11.1
1920	21,951	2,520	13.0
1910	19,431	788	4.2
1900	18,643	3,653	24.4
1890	14,990	2,818	23.2
1880	12,172	2,012	19.8
1870	10,160	3,372	49.7
1860	6,788	1,510	28.6
1850	5,278	1,528	40.7
1840	3,750	137	3.8
1830	3,613	759	26.6
1820	2,854	223	8.5
1810	2,631	441	20.1
1800	2,190	562	34.5
1790	1,628	----	----
Peabody city:			
1950	22,645	934	4.3
1940	21,711	366	1.7
1930	21,345	1,793	9.2
1920	19,552	3,831	24.4
1910	15,721	4,198	36.4
1900	11,523	1,365	13.4
Peabody city—Con.			
1890	10,158	1,130	12.5
1880	9,028	1,685	22.9
1870	7,343	794	12.1
1860	6,549	----	----
Pittsfield city:			
1950	53,348	3,604	7.4
1940	49,684	7	----
1930	49,677	7,914	18.9
1920	41,763	9,642	30.0
1910	32,121	10,355	47.6
1900	21,766	4,485	26.0
1890	17,281	3,917	29.3
1880	13,364	2,252	20.3
1870	11,112	3,067	38.1
1860	8,045	2,173	37.0
1850	5,872	2,125	56.7
1840	3,747	188	5.3
1830	3,559	791	28.6
1820	2,768	103	3.9
1810	2,665	404	17.9
1800	2,261	269	13.5
1790	1,992	----	----
Plymouth (uninc.):			
1950	10,540	----	----
Quincy city:			
1950	83,835	8,025	10.6
1940	75,810	3,827	5.3
1930	71,983	24,107	50.4
1920	47,876	15,234	46.7
1910	32,642	8,743	36.6
1900	23,899	7,176	42.9
1890	16,723	6,153	58.2
1880	10,570	3,128	42.0
1870	7,442	664	9.8
1860	6,778	1,761	35.1
1850	5,017	1,531	43.9
1840	3,486	1,285	58.4
1830	2,201	578	35.6
1820	1,628	342	26.7
1810	1,281	200	18.5
1800	1,081	----	----
Revere city:			
1950	36,763	2,358	6.9
1940	34,405	−1,275	−3.6
1930	35,680	6,857	23.8
1920	28,823	10,604	58.2
1910	18,219	7,824	75.3
1900	10,395	4,727	83.4
1890	5,668	3,405	150.5
1880	2,263	1,066	89.1
1870	1,197	276	30.0
1860	921	−14	−1.5
1850	935	----	----
Salem city:			
1950	41,880	667	1.6
1940	41,213	−2,140	−4.9
1930	43,353	824	1.9
1920	42,529	−1,168	−2.7
1910	43,697	7,741	21.5
1900	35,956	5,155	16.7
1890	30,801	3,238	11.7
1880	27,563	3,446	14.3
1870	24,117	1,865	8.4
1860	22,252	1,988	9.8
1850	20,264	5,182	34.4
1840	15,082	1,187	8.5
1830	13,895	1,164	9.1
1820	12,731	118	0.9
1810	12,613	3,156	33.4
1800	9,457	1,536	19.4
1790	7,921	----	----
Somerville city:			
1950	102,351	174	0.2
1940	102,177	−1,731	−1.7
1930	103,908	10,817	11.6
1920	93,091	15,855	20.5
1910	77,236	15,593	25.2
1900	61,643	21,491	53.5
1890	40,152	15,219	61.0
1880	24,933	10,248	69.8
1870	14,685	6,060	83.0
1860	8,025	4,485	126.7
1850	3,540	----	----
Southbridge (uninc.):			
1950	16,748	----	----
Springfield city:			
1950	162,399	12,845	8.6
1940	149,554	−346	−0.2
1930	149,900	20,286	15.7
1920	129,614	40,688	45.8
1910	88,926	26,867	43.3
1900	62,059	17,880	40.5
1890	44,179	10,839	32.5

Table 4.—POPULATION OF URBAN PLACES OF 10,000 OR MORE FROM EARLIEST CENSUS TO 1950—Con.

Urban place and census year	Population	Increase over preceding census	
		Number	Percent
Springfield city—Con.			
1880	33,340	6,637	24.9
1870	26,703	11,504	75.7
1860	15,199	3,433	29.2
1850	11,766	781	7.1
1840	10,985	4,201	61.9
1830	6,784	2,870	73.3
1820	3,914	1,147	41.5
1810	2,767	455	19.7
1800	2,312	738	46.9
1790	1,574		
Taunton city:			
1950	40,109	2,714	7.3
1940	37,395	40	0.1
1930	37,355	218	0.6
1920	37,137	2,878	8.4
1910	34,259	3,223	10.4
1900	31,036	5,588	22.0
1890	25,448	4,235	20.0
1880	21,213	2,584	13.9
1870	18,629	3,253	21.2
1860	15,376	4,935	47.3
1850	10,441	2,796	36.6
1840	7,645	1,603	26.5
1830	6,042	1,522	33.7
1820	4,520	613	15.7
1810	3,907	47	1.2
1800	3,860	56	1.5
1790	3,804		
Waltham city:			
1950	47,187	7,167	17.9
1940	40,020	773	2.0
1930	39,247	8,332	27.0
1920	30,915	3,081	11.1
1910	27,834	4,353	18.5
Waltham city—Con.			
1900	23,481	4,774	25.5
1890	18,707	6,995	59.7
1880	11,712	2,647	29.2
1870	9,065	2,668	41.7
1860	6,397	1,933	43.3
1850	4,464	1,960	78.3
1840	2,504	647	34.8
1830	1,857	180	10.7
1820	1,677	663	65.4
1810	1,014	111	12.3
1800	903	21	2.4
1790	882		
Webster (uninc.):			
1950	12,160		
Westfield city:			
1950	29,962	2,169	11.5
1940	18,793	−982	−5.0
1930	19,775	1,171	6.3
1920	18,604	2,560	16.0
1910	16,044	3,734	30.3
1900	12,310	2,505	25.5
1890	9,805	2,218	29.2
1880	7,587	1,068	16.4
1870	6,519	1,464	29.0
1860	5,055	875	20.9
1850	4,180	654	18.5
1840	3,526	586	19.9
1830	2,940	272	10.2
1820	2,668	538	25.3
1810	2,130	−55	−2.5
1800	2,185	−19	−0.9
1790	2,204		
Woburn city:			
1950	20,492	741	3.8
1940	19,751	317	1.6
1930	19,434	2,860	17.3
1920	16,574	1,266	8.3
1910	15,308	1,054	7.4
1900	14,254	755	5.6
1890	13,499	2,568	23.5
1880	10,931	2,371	27.7
1870	8,560	2,273	36.2
1860	6,287	2,331	58.9
1850	3,956	963	32.2
1840	2,993	1,016	51.4
1830	1,977	458	30.2
1820	1,519	300	24.6
1810	1,219	−9	−0.7
1800	1,228	−499	−28.9
1790	1,727		
Worcester city:			
1950	203,486	9,792	5.1
1940	193,694	−1,617	−0.8
1930	195,311	15,557	8.7
1920	179,754	33,708	23.1
1910	145,986	27,565	23.3
1900	118,421	33,766	39.9
1890	84,655	26,364	45.2
1880	58,291	17,186	41.8
1870	41,105	16,145	64.7
1860	24,960	7,911	46.4
1850	17,049	9,552	127.4
1840	7,497	3,324	79.7
1830	4,173	1,211	40.9
1820	2,962	385	14.9
1810	2,577	166	6.9
1800	2,411	316	15.1
1790	2,095		

Table 5.—AREA AND POPULATION OF COUNTIES, URBAN AND RURAL: 1930 TO 1950

[Figures in italics are shown only for those counties where change in definition affects urban and rural classification. Minus sign (−) denotes decrease. Percent not shown where less than 0.1]

County	Map reference (see p. 21-2)	Land area in square miles, 1950	Total population						Urban population			Rural population			Percent urban	
			1950		1940	1930	Percent increase		1950	1940	Percent increase	1950	1940	Percent increase	1950	1940
			Total	Per square mile			1940 to 1950	1930 to 1940								
The State		7,867	4,690,514	596.2	4,316,721	4,249,614	8.7	1.6	3,959,239			731,275			84.4	
Old urban definition									*4,122,138*	*3,859,476*	*6.8*	*568,376*	*457,245*	*24.3*	*87.9*	*89.4*
Barnstable	E-11	399	46,805	117.3	37,295	32,305	25.5	15.4	10,693			36,112			22.8	
Old urban definition									*14,275*	*12,001*	*18.9*	*32,530*	*25,294*	*28.6*	*30.5*	*32.2*
Berkshire	B-2	942	132,966	141.2	122,273	120,700	8.7	1.3	102,608			30,358			77.2	
Old urban definition									*103,253*	*98,757*	*4.6*	*29,713*	*23,516*	*26.4*	*77.7*	*80.3*
Bristol	D-8	556	381,569	686.3	364,637	364,590	4.6		323,857			57,712			84.9	
Old urban definition									*336,845*	*327,946*	*2.7*	*44,724*	*36,691*	*21.9*	*88.3*	*89.9*
Dukes	F-10	106	5,633	53.1	5,669	4,953	−0.6	14.5				5,633	5,669	−0.6		
Essex [1]	A-8	500	522,384	1,044.8	496,313	498,040	5.3	−0.3	468,202			54,182			89.6	
Old urban definition									*485,844*	*467,634*	*3.9*	*36,540*	*28,779*	*27.0*	*93.0*	*94.2*
Franklin	B-3	707	52,747	74.6	49,453	49,612	6.7	−0.3	24,302			28,445			46.1	
Old urban definition									*31,055*	*28,865*	*7.6*	*21,692*	*20,588*	*5.4*	*58.9*	*58.4*
Hampden	C-3	621	367,971	592.5	332,107	335,496	10.8	−1.0	319,473			48,498			86.8	
Old urban definition									*332,372*	*304,016*	*9.3*	*35,599*	*28,091*	*26.7*	*90.3*	*91.5*
Hampshire	B-3	528	87,594	165.9	72,461	72,801	20.9	−0.5	54,992			32,602			62.8	
Old urban definition									*68,275*	*55,938*	*22.1*	*19,319*	*16,528*	*16.9*	*77.9*	*77.2*
Middlesex [1]	A-6	829	1,064,569	1,284.2	971,390	934,924	9.6	3.9	926,478			138,091			87.0	
Old urban definition									*959,573*	*891,684*	*7.6*	*104,996*	*79,706*	*31.7*	*90.1*	*91.8*
Nantucket	G-11	46	3,484	75.7	3,401	3,678	2.4	−7.5	2,901			583			83.3	
Old urban definition									*3,484*	*3,401*	*2.4*				*100.0*	*100.0*
Norfolk	D-8	398	392,308	985.7	325,180	299,426	20.6	8.6	310,740			81,568			79.2	
Old urban definition									*337,394*	*280,406*	*20.3*	*54,914*	*44,774*	*22.6*	*86.0*	*86.2*
Plymouth	D-9	664	189,468	285.3	168,824	162,311	12.2	4.0	109,743			79,725			57.9	
Old urban definition									*131,334*	*122,934*	*6.8*	*58,134*	*45,890*	*26.7*	*69.3*	*72.8*
Suffolk	C-8	55	896,615	16,302.1	863,248	879,536	3.9	−1.9	896,615	863,248	3.9				100.0	100.0
Worcester	A-5	1,516	546,401	360.4	504,470	491,242	8.3	2.7	408,635			137,766			74.8	
Old urban definition									*421,819*	*402,751*	*4.7*	*124,582*	*101,719*	*22.5*	*77.2*	*79.8*

[1] Part of Essex annexed to Middlesex and part of Middlesex annexed to Essex in 1947.

Table 6.—POPULATION OF COUNTIES BY MINOR CIVIL DIVISIONS: 1930 TO 1950

["Uninc." designates an unincorporated place. Figures for 1940 and 1930 are not available for unincorporated places unless given. Boundary changes between 1940 and 1950 given in footnotes; for changes between 1930 and 1940, see reports of 16th Census (1940), *Population*, Vol. I, pp. 481–482. Total population of a place located within 2 or more minor civil divisions appears in table 7]

County and minor civil division	1950	1940	1930
Barnstable County	46,805	37,295	32,305
Barnstable town	10,480	8,333	7,271
Hyannis (uninc.)	*4,235*		
Osterville (uninc.)	*1,003*		
Bourne town	4,720	3,315	2,895
Buzzards Bay (uninc.)	*1,459*		
Brewster town	987	827	769
Chatham town	2,457	2,136	1,931
Chatham (uninc.)	*1,225*		
Dennis town	2,499	2,015	1,829
Dennis Port (uninc.)	*1,080*		
Eastham town	860	582	543
Falmouth town	8,662	6,878	4,821
East Falmouth (uninc.)	*1,405*		
Falmouth (uninc.)	*2,713*		
Harwich town	2,649	2,535	2,329
Mashpee town	438	434	361
Orleans town	1,759	1,451	1,181
Provincetown town	3,795	3,668	3,808
Provincetown (uninc.)	*3,745*		
Sandwich town	2,418	1,360	1,437
Sandwich (uninc.)	*1,007*		
Truro town	661	585	513
Wellfleet town	1,123	890	823
Yarmouth town	3,297	2,286	1,794
South Yarmouth (uninc.)	*1,185*		
West Yarmouth (uninc.)	*1,355*		
Berkshire County	132,966	122,273	120,700
Adams town	12,034	12,608	12,697
Adams-Renfrew (uninc.)	*11,635*		
Alford town	212	201	200
Becket town	755	689	672
Cheshire town	2,022	1,708	1,697
Clarksburg town	1,630	1,317	1,296
Dalton town	4,772	4,206	4,220
Dalton (uninc.)	*4,235*		
Egremont town	731	463	513
Florida town	470	421	307
Great Barrington town	6,712	5,824	5,934
Great Barrington (uninc.)	*3,913*		
Housatonic (uninc.)	*1,601*		
Hancock town	445	332	361
Hinsdale town	1,560	1,235	1,144
Lanesborough town	2,069	1,321	1,170
Lee town	4,820	4,222	4,061
Lee (uninc.)	*2,847*		
Lenox town	3,627	2,884	2,742
Lenox (uninc.)	*1,604*		
Monterey town	367	320	321
Mount Washington town	34	57	60
New Ashford town	118	87	75
New Marlborough town	989	956	864
North Adams city	21,567	22,213	21,621
Otis town	359	364	367
Peru town	143	142	108
Pittsfield city	53,348	49,684	49,677
Richmond town	737	624	583
Sandisfield town	437	421	412
Savoy town	291	300	307
Sheffield town	2,150	1,709	1,650
Stockbridge town	2,311	1,815	1,762
Tyringham town	235	213	246
Washington town	281	207	222
West Stockbridge town	1,165	1,062	1,124
Williamstown town	6,194	4,294	3,900
Williamstown (uninc.)	*5,015*		
Windsor town	372	314	387
Bristol County	381,569	364,637	364,590
Acushnet town	4,401	4,145	4,092
Attleboro city	23,809	22,071	21,769
Berkley town	1,284	1,130	1,120
Dartmouth town	11,115	9,011	8,778
Dighton town	2,950	2,983	3,147
Easton town	6,244	5,135	5,298
Fairhaven town	12,764	10,938	10,951
Fall River city	111,963	115,428	115,274
Freetown town	2,104	1,584	1,656
Mansfield town	7,184	6,530	6,364
Mansfield (uninc.)	*4,808*		
New Bedford city	109,189	110,341	112,597
North Attleborough town	12,146	10,359	10,197
Norton town	4,401	3,107	2,737
Raynham town	2,426	2,141	2,136
Rehoboth town	3,700	2,736	2,610
Seekonk town	6,104	4,912	4,762
Somerset town	8,566	5,873	5,398
Swansea town	6,121	4,684	3,941
Gardners Neck—Ocean Grove (uninc.)	*3,117*		
Taunton city	40,109	37,395	37,355
Westport town	4,989	4,134	4,408
Dukes County	5,633	5,669	4,953
Chilmark town	183	226	252
Edgartown town	1,508	1,370	1,276
Edgartown (uninc.)	*1,264*		
Gay Head town	88	127	161
Gosnold town	56	136	120
Oak Bluffs town	1,521	1,584	1,333
Oak Bluffs (uninc.)	*1,487*		
Tisbury town	1,930	1,966	1,541
Vineyard Haven (uninc.)	*1,864*		
West Tisbury town	347	260	270
Essex County [1]	522,384	496,313	498,040
Amesbury town	10,851	10,862	11,899
Amesbury (uninc.)	*9,711*		
Andover town	12,437	11,122	9,969
Beverly city	28,884	25,537	25,086
Boxford town	926	778	652
Danvers town	15,720	14,179	12,957
Essex town	1,794	1,384	1,465
Georgetown town	2,411	1,803	1,853
Georgetown (uninc.)	*1,578*		
Gloucester city	25,167	24,046	24,204
Groveland town	2,340	2,122	2,336
Groveland (uninc.)	*1,230*		
Hamilton town	2,764	2,037	2,044
Haverhill city	47,280	46,752	48,710
Ipswich town	6,895	6,348	5,599
Ipswich (uninc.)	*4,952*		
Lawrence city [1]	80,536	84,323	85,068
Lynn city	99,738	98,123	102,320
Lynnfield town [1]	3,927	2,287	1,594
Manchester town	2,868	2,472	2,636
Marblehead town	13,765	10,856	8,668
Merrimac town	2,804	2,320	2,392
Merrimac (uninc.)	*1,618*		
Methuen town [1]	24,477	21,880	21,069
Middleton town	2,916	2,348	1,712
Nahant town	2,679	1,835	1,654
Newbury town	1,994	1,599	1,530
Newburyport city	14,111	13,916	15,084
North Andover town	8,485	7,524	6,961
Peabody city	22,645	21,711	21,345
Rockport town	4,231	3,556	3,630
Rockport (uninc.)	*2,911*		
Rowley town	1,768	1,533	1,356
Salem city	41,880	41,213	43,353
Salisbury town	2,695	2,376	2,194
Saugus town	17,162	14,825	14,700
Swampscott town	11,580	10,761	10,346
Topsfield town	1,412	1,150	986
Wenham town	1,644	1,220	1,119
West Newbury town	1,598	1,515	1,549
Franklin County	52,747	49,453	49,612
Ashfield town	977	872	860
Bernardston town	1,117	954	893
Buckland town	1,605	1,527	1,497
Shelburne Falls (uninc.) (part)	*1,142*		
Charlemont town	855	789	816
Colrain town	1,546	1,497	1,391
Conway town	873	944	900
Deerfield town	3,086	2,684	2,882
South Deerfield (uninc.)	*1,418*		
Erving town	1,322	1,328	1,263
Millers Falls (uninc.) (part)	*594*		
Gill town	1,070	931	983
Greenfield town	17,349	15,672	15,500
Greenfield (uninc.)	*15,075*		
Hawley town	244	257	313
Heath town	305	359	331
Leverett town	791	688	677
Leyden town	306	260	261
Monroe town	174	207	218
Montague town	7,812	7,582	8,081
Millers Falls (uninc.) (part)	*540*		
Turners Falls (uninc.)	*5,179*		
New Salem town	392	357	414
Northfield town	2,246	1,975	1,888
Orange town	5,894	5,611	5,365
Orange (uninc.)	*4,048*		
Rowe town	199	233	298
Shelburne town	1,756	1,636	1,544
Shelburne Falls (uninc.) (part)	*1,222*		
Shutesbury town	213	191	222
Sunderland town	905	1,085	1,159
Warwick town	429	444	367
Wendell town	342	391	353
Whately town	939	979	1,136
Hampden County	367,971	332,107	335,496
Agawam town	10,166	7,842	7,095
Blandford town	597	479	545
Brimfield town	1,182	1,012	884
Chester town	1,292	1,284	1,464
Chicopee city	49,211	41,664	43,930
East Longmeadow town	4,881	3,403	3,327
Granville town	740	668	674
Hampden town	1,322	1,023	684
Holland town	377	247	137
Holyoke city	54,661	53,750	56,537
Longmeadow town	6,508	5,790	4,437
Ludlow town	8,660	8,181	8,876
Monson town	6,125	5,597	4,018
Monson (uninc.)	*2,436*		
Montgomery town	157	178	141
Palmer town	9,533	9,149	9,577
Palmer (uninc.)	*3,440*		
Three Rivers (uninc.)	*2,359*		
Russell town	1,298	1,242	1,237
Southwick town	2,855	1,579	1,401
Springfield city	162,399	149,554	149,900
Tolland town	107	129	134
Wales town	497	367	300
Westfield city	20,962	18,793	19,775
West Springfield town	20,438	17,135	16,684
Wilbraham town	4,003	3,041	2,719
Hampshire County	87,594	72,461	[2] 72,801
Amherst town	10,856	6,410	5,883
Amherst (uninc.)	*7,900*		
Belchertown town	4,487	3,503	3,139
Chesterfield town	496	422	420
Cummington town	620	608	531
Easthampton town	10,694	10,316	11,323
Goshen town	321	237	248
Granby town	1,861	1,085	891
Hadley town	2,639	2,576	2,082
Hatfield town	2,179	2,216	2,476
Huntington town	1,257	1,340	1,242
Middlefield town	295	201	197
Northampton city	29,063	24,794	24,381
Pelham town	579	568	455
Plainfield town	228	264	300
Southampton town	1,387	950	931
South Hadley town	10,145	6,856	6,773
South Hadley (uninc.)	*2,446*		
Ware town	7,517	7,557	7,385
Ware (uninc.)	*6,217*		
Westhampton town	452	403	374
Williamsburg town	2,056	1,684	1,801
Worthington town	462	471	485
Middlesex County [3]	1,064,569	971,390	934,924
Acton town	3,510	2,701	2,482
Arlington town	44,353	40,013	36,004
Ashby town	1,464	1,026	982
Ashland town	3,500	2,479	2,307
Ayer town	5,740	3,572	3,060
Ayer (uninc.)	*3,107*		
Bedford town	5,234	3,807	2,603
Bedford (uninc.)	*1,407*		
Belmont town	27,381	26,367	21,748
Billerica town	11,101	7,933	5,880
Nuttings Lake (uninc.)	*1,301*		
Pinehurst (uninc.)	*2,905*		
Boxborough town	439	376	312
Burlington town	3,250	2,275	1,722
Cambridge city	120,740	110,879	113,643
Carlisle town	876	747	560
Chelmsford town	9,407	8,077	7,022
Concord town	8,623	7,972	7,477
Concord (uninc.)	*2,299*		
West Concord (uninc.)	*1,285*		
Dracut town	8,666	7,339	6,012
Dunstable town	522	447	384
Everett city	45,982	46,784	48,424
Framingham town	28,086	23,214	22,210
Groton town	2,889	2,550	2,434
Holliston town	3,753	3,000	2,804
Holliston (uninc.)	*1,908*		
Hopkinton town	3,486	2,697	2,563
Hopkinton (uninc.)	*1,829*		
Hudson town	8,211	8,042	8,460
Lexington town	17,335	13,187	9,467
Lincoln town	2,427	1,783	1,403
Littleton town	2,349	1,651	1,447
Littleton Common (uninc.)	*1,017*		
Lowell city	97,249	101,389	100,234
Malden city	59,804	58,010	58,036
Marlborough city	15,756	15,154	15,587

[1] ESSEX.—Part of Lynnfield town annexed to Middlesex County and part of Middlesex County annexed to Lynnfield town in 1947. Part of Lawrence city annexed to Methuen town in 1947.

[2] HAMPSHIRE.—Minor civil division figures do not add to 1930 county total.

[3] MIDDLESEX.—Part of Reading town annexed to Essex County and part of Essex County annexed to Reading town in 1947.

Table 6.—POPULATION OF COUNTIES BY MINOR CIVIL DIVISIONS: 1930 TO 1950—Con.

County and minor civil division	1950	1940	1930
Middlesex County—Con.			
Maynard town	6,978	6,812	7,156
Maynard (uninc.)	*6,690*		
Medford city	66,113	63,083	59,714
Melrose city	26,088	25,333	23,170
Natick town	19,838	13,851	13,589
Newton city	81,994	69,873	65,276
North Reading town	4,402	2,886	1,945
Martins Pond (uninc.)	*1,109*		
Pepperell town	3,460	3,114	2,922
Pepperell-East Pepperell (uninc.)	*1,734*		
Reading town [3]	14,006	10,866	9,767
Sherborn town	1,245	1,022	943
Shirley town	4,271	2,608	2,427
Shirley Village (uninc.)	*1,082*		
Somerville city	102,351	102,177	103,908
Stoneham town	13,229	10,765	10,060
Stow town	1,700	1,243	1,142
Sudbury town	2,596	1,754	1,182
Tewksbury town	7,505	6,261	5,585
Silver Lake (uninc.) (part)	*867*		
Townsend town	2,817	2,065	1,752
Tyngsborough town	2,059	1,634	1,358
Wakefield town	19,633	16,223	16,318
Waltham city	47,187	40,020	39,247
Watertown town	37,329	35,427	34,913
Wayland town	4,407	3,505	2,937
Westford town	4,262	3,830	3,600
Forge Village (uninc.)	*1,115*		
Weston town	5,026	3,590	3,332
Wilmington town	7,039	4,645	4,013
Silver Lake (uninc.) (part)	*1,167*		
Wilmington (uninc.)	*1,331*		
Winchester town	15,509	15,081	12,719
Woburn city	20,492	19,751	19,434
Nantucket County	3,484	3,401	3,678
Nantucket town	3,484	3,401	3,678
Nantucket (uninc.)	*2,901*		
Norfolk County	392,308	325,180	299,426
Avon town	2,666	2,335	2,414
Bellingham town	4,100	2,979	3,189
South Bellingham (uninc.)	*1,919*		
Braintree town	23,161	16,378	15,712
Brookline town	57,589	49,786	47,490
Canton town	7,405	6,381	5,816
Canton (uninc.)	*4,739*		
Cohasset town	3,731	3,111	3,083
Cohasset (uninc.)	*2,009*		
Dedham town	18,487	15,508	15,136
Dover town	1,722	1,374	1,195
Foxborough town	7,030	6,303	5,347
Foxborough (uninc.)	*2,774*		
Franklin town	8,037	7,303	7,028
Franklin (uninc.)	*5,348*		
Holbrook town	4,004	3,330	3,353
Medfield town	4,549	4,384	4,066
Medfield (uninc.)	*1,696*		
Medway town	3,744	3,297	3,153
Medway (uninc.)	*1,276*		
West Medway (uninc.)	*1,025*		
Millis town	2,551	2,278	1,738
Millis-Clicquot (uninc.)	*1,419*		
Milton town	22,395	18,708	16,434
Needham town	16,313	12,445	10,845
Norfolk town	2,704	2,294	1,429
Norwood town	16,636	15,383	15,049
Plainville town	2,088	1,302	1,583
Quincy city	83,835	75,810	71,983
Randolph town	9,982	7,634	6,553
Sharon town	4,847	3,737	3,351
Sharon (uninc.)	*2,815*		
Stoughton town	11,146	8,632	8,204
Walpole town	9,109	7,443	7,273
Wellesley town	20,549	15,127	11,439

County and minor civil division	1950	1940	1930
Norfolk County—Con.			
Westwood town	5,837	3,376	2,097
Weymouth town	32,690	23,868	20,882
Wrentham town	5,341	4,674	3,584
Wrentham (uninc.)	*1,119*		
Plymouth County	189,468	168,824	162,311
Abington town	7,152	5,708	5,872
Bridgewater town	9,512	8,902	9,055
Bridgewater (uninc.)	*3,445*		
Brockton city	62,860	62,343	63,797
Carver town	1,530	1,469	1,381
Duxbury town	3,167	2,359	1,696
East Bridgewater town	4,412	3,832	3,591
East Bridgewater (uninc.)	*1,570*		
Halifax town	944	867	728
Hanover town	3,389	2,875	2,808
Hanson town	3,264	2,570	2,184
Hingham town	10,665	8,003	6,657
Hull town	3,379	2,167	2,047
Kingston town	3,461	2,783	2,672
Kingston (uninc.)	*1,566*		
Lakeville town	2,066	1,780	1,574
Marion town	2,250	2,030	1,638
Marshfield town	3,267	2,419	1,625
Mattapoisett town	2,265	1,608	1,501
Middleborough town	10,164	9,032	8,608
Middleborough (uninc.)	*5,889*		
Norwell town	2,515	1,871	1,519
Pembroke town	2,579	1,718	1,492
Plymouth town	13,608	13,100	13,042
Plymouth (uninc.)	*10,540*		
Plympton town	697	532	511
Rochester town	1,328	1,269	1,141
Rockland town	8,960	8,087	7,524
Scituate town	5,993	4,130	3,118
North Scituate-Scituate Center (uninc.)	*1,682*		
Scituate (uninc.)	*1,457*		
Shore Acres-Sand Hills (uninc.)	*1,026*		
Wareham town	7,569	6,364	5,686
Onset (uninc.)	*1,674*		
Wareham-Wareham Center (uninc.)	*1,460*		
West Bridgewater town	4,059	3,247	3,206
West Bridgewater (uninc.)	*1,379*		
Whitman town	8,413	7,759	7,638
Suffolk County	896,615	863,248	879,536
Boston city	801,444	770,816	781,188
Chelsea city	38,912	41,259	45,816
Revere city	36,763	34,405	35,680
Winthrop town	19,496	16,768	16,852
Worcester County	546,401	504,470	491,242
Ashburnham town	2,603	2,255	2,079
Athol town	11,554	11,180	10,677
Athol (uninc.)	*9,708*		
Auburn town	8,840	6,629	6,147
Barre town	3,406	3,528	3,510
Barre Plains-South Barre (uninc.)	*1,151*		
Berlin town	1,349	1,057	1,075
Blackstone town	4,968	4,566	4,674
Blackstone (uninc.)	*1,815*		
Millerville (uninc.)	*1,703*		
Bolton town	956	775	764
Boylston town	1,700	1,388	1,097
Brookfield town	1,567	1,393	1,352
Brookfield (uninc.)	*1,017*		
Charlton town	3,136	2,557	2,154
Clinton town	12,287	12,440	12,817
Clinton (uninc.)	*12,287*	*12,440*	*12,817*
Douglas town	2,624	2,617	2,195
East Douglas (uninc.)	*1,846*		

County and minor civil division	1950	1940	1930
Worcester County—Con.			
Dudley town	5,261	4,616	4,265
Merino Village (uninc.)	*3,118*		
East Brookfield town	1,243	1,016	926
Fitchburg city [4]	42,691	41,824	40,692
Gardner city	19,581	20,206	19,399
Grafton town	8,281	7,457	7,030
Fisherville-Farnumsville (uninc.)	*2,594*		
Hardwick town	2,348	2,154	2,460
Gilbertville (uninc.)	*1,039*		
Harvard town	3,983	1,790	987
Holden town	5,975	3,924	3,871
Holden-Jeffersonville (uninc.)	*1,812*		
Hopedale town	3,479	3,113	2,973
Hopedale (uninc.)	*2,797*		
Hubbardston town	1,134	1,022	1,010
Lancaster town	3,601	2,963	2,897
South Lancaster (uninc.)	*1,462*		
Leicester town	6,029	4,851	4,445
Leicester Center (uninc.)	*1,465*		
Leominster city [4]	24,075	22,226	21,810
Lunenburg town	3,906	2,195	1,923
Lunenburg-Whalom (uninc.)	*1,812*		
Mendon town	1,619	1,315	1,107
Milford town	15,442	15,388	14,741
Milford (uninc.)	*14,396*		
Millbury town	8,347	6,983	6,957
Millville town	1,692	1,722	2,111
Millville (uninc.)	*1,407*		
New Braintree town	478	439	407
Northborough town	3,122	2,382	1,946
Northborough (uninc.)	*1,442*		
Northbridge town	10,476	10,242	9,713
Rockdale (uninc.)	*1,848*		
Whitinsville (uninc.)	*5,662*		
North Brookfield town	3,444	3,304	3,013
North Brookfield (uninc.)	*2,599*		
Oakham town	455	423	502
Oxford town	5,851	4,623	3,943
Oxford (uninc.)	*3,238*		
Paxton town	1,066	791	672
Petersham town	814	923	660
Phillipston town	638	481	357
Princeton town	1,032	713	717
Royalston town	838	795	744
Rutland town	3,056	2,181	2,442
Rutland (uninc.)	*1,629*		
Shrewsbury town	10,594	7,586	6,910
Southborough town	2,760	2,231	2,166
Southbridge town	17,519	16,825	14,264
Southbridge (uninc.)	*16,748*		
Spencer town	7,027	6,641	6,272
Spencer (uninc.)	*5,259*		
Sterling town	2,166	1,713	1,502
Sturbridge town	2,805	2,227	1,772
Sutton town	3,102	2,749	2,147
Templeton town	4,757	4,601	4,189
Baldwinville (uninc.)	*1,407*		
Upton town	2,656	2,249	2,026
Upton-West Upton (uninc.)	*1,765*		
Uxbridge town	7,007	6,417	6,285
Uxbridge-North Uxbridge (uninc.)	*4,930*		
Warren town	3,406	3,531	3,765
Warren (uninc.)	*1,650*		
West Warren (uninc.)	*1,244*		
Webster town	13,194	13,186	12,992
Webster (uninc.)	*12,180*		
Westborough town	7,378	6,463	6,409
Westborough (uninc.)	*5,445*		
West Boylston town [4]	2,570	1,822	2,114
West Brookfield town	1,674	1,387	1,255
West Brookfield (uninc.)	*1,104*		
Westminster town	2,768	2,126	1,925
Winchendon town	6,585	6,575	6,202
Winchendon (uninc.)	*4,019*		
Worcester city [4]	203,486	193,694	195,311

[3] MIDDLESEX.—For footnote, see preceding page.
[4] WORCESTER.—Part of Leominster city annexed to Fitchburg city and part of Fitchburg city annexed to Leominster city in 1943. Part of West Boylston town annexed to Worcester city and part of Worcester city annexed to West Boylston town in 1941.

Table 7.—POPULATION OF ALL CITIES AND OF UNINCORPORATED PLACES OF 1,000 OR MORE: 1950 AND 1940

["Uninc." designates an unincorporated place. Figures for 1940 not available for unincorporated places unless given. Specific unincorporated places inside urbanized areas not separately identified and therefore not listed on this table. For 1930 population of cities, see table 6]

City or unincorporated place	County	1950	1940
Adams-Renfrew (uninc.)	Berkshire	11,633	-------
Amesbury (uninc.)	Essex	9,711	-------
Amherst (uninc.)	Hampshire	7,900	-------
Athol (uninc.)	Worcester	9,708	-------
Attleboro	Bristol	23,809	22,071
Ayer (uninc.)	Middlesex	3,107	-------
Baldwinville (uninc.)	Worcester	1,407	-------
Barre Plains-South Barre (uninc.).	Worcester	1,151	-------
Bedford (uninc.)	Middlesex	1,407	-------
Beverly	Essex	23,884	25,537
Blackstone (uninc.)	Worcester	1,815	-------
Boston	Suffolk	801,444	770,816
Bridgewater (uninc.)	Plymouth	3,445	-------
Brockton	Plymouth	62,860	62,343
Brookfield (uninc.)	Worcester	1,017	-------
Buzzards Bay (uninc.)	Barnstable	1,459	-------
Cambridge	Middlesex	120,740	110,879
Canton (uninc.)	Norfolk	4,739	-------
Chatham (uninc.)	Barnstable	1,225	-------
Chelsea	Suffolk	38,912	41,259
Chicopee	Hampden	49,211	41,664
Clinton (uninc.)	Worcester	12,287	12,440
Cohasset (uninc.)	Norfolk	2,009	-------
Concord (uninc.)	Middlesex	2,299	-------
Dalton (uninc.)	Berkshire	4,285	-------
Dennis Port (uninc.)	Barnstable	1,080	-------
East Bridgewater (uninc.).	Plymouth	1,570	-------
East Douglas (uninc.)	Worcester	1,846	-------
East Falmouth (uninc.)	Barnstable	1,405	-------
Edgartown (uninc.)	Dukes	1,264	-------
Everett	Middlesex	45,982	46,784
Fall River	Bristol	111,963	115,428
Falmouth (uninc.)	Barnstable	2,713	-------
Fisherville-Farnumsville (uninc.).	Worcester	2,594	-------
Fitchburg	Worcester	42,691	41,824
Forge Village (uninc.)	Middlesex	1,115	-------
Foxborough (uninc.)	Norfolk	2,774	-------
Franklin (uninc.)	Norfolk	5,348	-------
Gardner	Worcester	19,581	20,206
Gardners Neck-Ocean Grove (uninc.).	Bristol	3,117	-------
Georgetown (uninc.)	Essex	1,578	-------
Gilbertville (uninc.)	Worcester	1,030	-------
Gloucester	Essex	25,167	24,046
Great Barrington (uninc.).	Berkshire	3,913	-------
Greenfield (uninc.)	Franklin	15,075	-------
Groveland (uninc.)	Essex	1,230	-------
Haverhill	Essex	47,280	46,752
Holden-Jeffersonville (uninc.).	Worcester	1,812	-------
Holliston (uninc.)	Middlesex	1,908	-------
Holyoke	Hampden	54,661	53,750
Hopedale (uninc.)	Worcester	2,797	-------
Hopkinton (uninc.)	Middlesex	1,829	-------
Housatonic (uninc.)	Berkshire	1,601	-------
Hyannis (uninc.)	Barnstable	4,235	-------
Ipswich (uninc.)	Essex	4,952	-------
Kingston (uninc.)	Plymouth	1,366	-------
Lawrence	Essex	80,536	84,323
Lee (uninc.)	Berkshire	2,847	-------
Leicester Center (uninc.)	Worcester	1,465	-------
Lenox (uninc.)	Berkshire	1,604	-------
Leominster	Worcester	24,075	22,226
Littleton Common (uninc.)	Middlesex	1,017	-------
Lowell	Middlesex	97,249	101,389
Lunenburg-Whalom (uninc.).	Worcester	1,812	-------
Lynn	Essex	99,738	98,123
Malden	Middlesex	59,804	58,010
Mansfield (uninc.)	Bristol	4,808	-------
Marlborough	Middlesex	15,756	15,154
Martins Pond (uninc.)	Middlesex	1,109	-------
Maynard (uninc.)	Middlesex	6,690	-------
Medfield (uninc.)	Norfolk	1,696	-------
Medford	Middlesex	66,113	63,083
Medway (uninc.)	Norfolk	1,276	-------
Melrose	Middlesex	26,988	25,333
Merino Village (uninc.)	Worcester	3,118	-------
Merrimac (uninc.)	Essex	1,618	-------
Middleborough (uninc.)	Plymouth	5,889	-------
Milford (uninc.)	Worcester	14,396	-------
Millers Fall (uninc.)	Franklin	1,134	-------
Millerville (uninc.)	Worcester	1,703	-------
Millis-Clicquot (uninc.)	Norfolk	1,419	-------
Millville (uninc.)	Worcester	1,407	-------
Monson (uninc.)	Hampden	2,436	-------
Nantucket (uninc.)	Nantucket	2,901	-------
New Bedford	Bristol	109,189	110,341
Newburyport	Essex	14,111	13,916
Newton	Middlesex	81,994	69,873
North Adams	Berkshire	21,567	22,213
Northampton	Hampshire	29,063	24,794
Northborough (uninc.)	Worcester	1,442	-------
North Brookfield (uninc.).	Worcester	2,599	-------
North Scituate-Scituate Center (uninc.).	Plymouth	1,682	-------
Nuttings Lake (uninc.)	Middlesex	1,301	-------
Oak Bluffs (uninc.)	Dukes	1,487	-------
Onset (uninc.)	Plymouth	1,674	-------
Orange (uninc.)	Franklin	4,048	-------
Osterville (uninc.)	Barnstable	1,003	-------
Oxford (uninc.)	Worcester	3,238	-------
Palmer (uninc.)	Hampden	3,440	-------
Peabody	Essex	22,645	21,711
Pepperell-East Pepperell (uninc.).	Middlesex	1,734	-------
Pinehurst (uninc.)	Middlesex	2,905	-------
Pittsfield	Berkshire	53,348	49,684
Plymouth (uninc.)	Plymouth	10,540	-------
Provincetown (uninc.)	Barnstable	3,745	-------
Quincy	Norfolk	83,335	75,810
Revere	Suffolk	36,763	34,405
Rockdale (uninc.)	Worcester	1,848	-------
Rockport (uninc.)	Essex	2,911	-------
Rutland (uninc.)	Worcester	1,620	-------
Salem	Essex	41,880	41,213
Sandwich (uninc.)	Barnstable	1,007	-------
Scituate (uninc.)	Plymouth	1,457	-------
Sharon (uninc.)	Norfolk	2,815	-------
Shelburne Falls (uninc.)	Franklin	2,364	-------
Shirley Village (uninc.)	Middlesex	1,082	-------
Shore Acres-Sand Hills (uninc.).	Plymouth	1,026	-------
Silver Lake (uninc.)	Middlesex	2,024	-------
Somerville	Middlesex	102,351	102,177
South Bellingham (uninc.).	Norfolk	1,919	-------
Southbridge (uninc.)	Worcester	16,748	-------
South Deerfield (uninc.)	Franklin	1,418	-------
South Hadley (uninc.)	Hampshire	2,446	-------
South Lancaster (uninc.)	Worcester	1,402	-------
South Yarmouth (uninc.)	Barnstable	1,185	-------
Spencer (uninc.)	Worcester	5,250	-------
Springfield	Hampden	162,399	149,554
Taunton	Bristol	40,109	37,395
Three Rivers (uninc.)	Hampden	2,359	-------
Turners Falls (uninc.)	Franklin	5,179	-------
Upton-West Upton (uninc.).	Worcester	1,705	-------
Uxbridge-North Uxbridge (uninc.).	Worcester	4,930	-------
Vineyard Haven (uninc.)	Dukes	1,864	-------
Waltham	Middlesex	47,187	40,020
Ware (uninc.)	Hampshire	6,217	-------
Wareham-Wareham Center (uninc.).	Plymouth	1,460	-------
Warren (uninc.)	Worcester	1,550	-------
Webster (uninc.)	Worcester	12,160	-------
Westborough (uninc.)	Worcester	3,443	-------
West Bridgewater (uninc.).	Plymouth	1,370	-------
West Brookfield (uninc.)	Worcester	1,104	-------
West Concord (uninc.)	Middlesex	1,285	-------
Westfield	Hampden	20,962	18,703
West Medway (uninc.)	Norfolk	1,625	-------
West Warren (uninc.)	Worcester	1,244	-------
West Yarmouth (uninc.)	Barnstable	1,355	-------
Whitinsville (uninc.)	Worcester	5,662	-------
Williamstown (uninc.)	Berkshire	5,015	-------
Wilmington (uninc.)	Middlesex	1,331	-------
Winchendon (uninc.)	Worcester	4,019	-------
Woburn	Middlesex	20,492	19,751
Worcester	Worcester	203,486	193,694
Wrentham (uninc.)	Norfolk	1,119	-------

Table 8.—POPULATION OF CITIES OF 5,000 OR MORE, BY WARDS: 1950

City and ward	Population
Attleboro	23,809
Ward 1	4,982
Ward 2	3,149
Ward 3	3,331
Ward 4	4,011
Ward 5	3,882
Ward 6	4,454
Beverly	28,884
Ward 1	4,683
Ward 2	5,872
Ward 3	3,501
Ward 4	6,028
Ward 5	6,566
Ward 6	2,234
Boston	801,444
Ward 1	53,296
Ward 2	31,332
Ward 3	50,644
Ward 4	35,889
Ward 5	40,701
Ward 6	30,328
Ward 7	34,484
Ward 8	29,355
Ward 9	33,357
Ward 10	30,281
Ward 11	30,456
Ward 12	36,880
Ward 13	29,805
Ward 14	52,580
Ward 15	26,661
Ward 16	33,233
Ward 17	32,322
Ward 18	48,348
Ward 19	29,525
Ward 20	39,053
Ward 21	38,984
Ward 22	33,930
Brockton	62,860
Ward 1	9,981
Ward 2	7,523
Ward 3	10,116
Ward 4	6,464
Ward 5	8,761
Ward 6	9,663
Ward 7	10,352
Cambridge	120,740
Ward 1	13,725
Ward 2	15,337
Ward 3	9,020
Ward 4	10,405
Ward 5	10,407
Ward 6	15,631
Ward 7	10,959
Ward 8	9,464
Ward 9	7,966
Ward 10	8,982
Ward 11	8,844
Chelsea	38,912
Ward 1	6,479
Ward 2	7,671
Ward 3	9,017
Ward 4	5,762
Ward 5	9,983
Chicopee	49,211
Ward 1	2,134
Ward 2	5,059
Ward 3	3,979
Ward 4	6,983
Ward 5	6,551
Ward 6	5,936
Ward 7	10,285
Ward 8	4,595
Ward 9	3,689
Everett	45,982
Ward 1	3,156
Ward 2	11,227
Ward 3	12,885
Ward 4	7,160
Ward 5	4,598
Ward 6	6,956
Fall River	111,963
Ward 1	22,968
Ward 2	15,686
Ward 3	8,882
Ward 4	9,796
Ward 5	8,054
Fall River—Con.	
Ward 6	15,991
Ward 7	4,884
Ward 8	12,682
Ward 9	13,020
Fitchburg	42,691
Ward 1	7,801
Ward 2	11,872
Ward 3	5,662
Ward 4	4,908
Ward 5	4,240
Ward 6	8,208
Gardner	19,581
Ward 1	3,909
Ward 2	4,399
Ward 3	4,323
Ward 4	3,245
Ward 5	3,705
Gloucester	25,167
Ward 1	2,427
Ward 2	4,631
Ward 3	3,134
Ward 4	2,949
Ward 5	3,506
Ward 6	4,059
Ward 7	1,583
Ward 8	2,878
Haverhill	47,280
Ward 1	2,273
Ward 2	2,632
Ward 3	2,057
Ward 4	6,147
Ward 5	14,482
Ward 6	10,734
Ward 7	8,955
Holyoke	54,661
Ward 1	6,818
Ward 2	7,186
Ward 3	8,914
Ward 4	7,434
Ward 5	7,532
Ward 6	9,378
Ward 7	7,399
Lawrence	80,536
Ward 1	13,737
Ward 2	10,969
Ward 3	9,836
Ward 4	9,576
Ward 5	17,495
Ward 6	18,923
Leominster	24,075
Ward 1	3,962
Ward 2	6,999
Ward 3	4,909
Ward 4	3,092
Ward 5	5,113
Lowell	97,249
Ward 1	7,729
Ward 2	11,764
Ward 3	9,813
Ward 4	10,244
Ward 5	8,788
Ward 6	8,814
Ward 7	10,484
Ward 8	7,925
Ward 9	7,381
Ward 10	8,703
Ward 11	5,604
Lynn	99,738
Ward 1	6,606
Ward 2	8,176
Ward 3	22,405
Ward 4	16,976
Ward 5	18,853
Ward 6	20,333
Ward 7	6,389
Malden	59,804
Ward 1	7,521
Ward 2	6,370
Ward 3	8,838
Ward 4	5,459
Malden—Con.	
Ward 5	9,830
Ward 6	11,795
Ward 7	9,991
Marlborough	15,756
Ward 1	2,578
Ward 2	1,834
Ward 3	2,157
Ward 4	2,521
Ward 5	2,041
Ward 6	2,097
Ward 7	2,528
Medford	66,113
Ward 1	7,162
Ward 2	7,698
Ward 3	12,985
Ward 4	8,164
Ward 5	13,090
Ward 6	11,635
Ward 7	5,379
Melrose	26,988
Ward 1	3,453
Ward 2	4,400
Ward 3	3,431
Ward 4	3,851
Ward 5	4,280
Ward 6	3,496
Ward 7	4,077
New Bedford	109,189
Ward 1	30,947
Ward 2	16,191
Ward 3	11,297
Ward 4	11,142
Ward 5	15,690
Ward 6	23,922
Newburyport	14,111
Ward 1	2,421
Ward 2	2,655
Ward 3	1,850
Ward 4	1,601
Ward 5	2,414
Ward 6	3,170
Newton	81,994
Ward 1	7,660
Ward 2	12,437
Ward 3	12,444
Ward 4	8,241
Ward 5	19,525
Ward 6	15,140
Ward 7	6,547
North Adams	21,567
Ward 1	1,892
Ward 2	1,617
Ward 3	1,664
Ward 4	1,812
Ward 5	1,637
Ward 6	2,022
Ward 7	2,320
Ward 8	1,588
Ward 9	1,975
Ward 10	1,899
Ward 11	1,407
Ward 12	1,725
Northampton	29,063
Ward 1	2,815
Ward 2	5,623
Ward 3	4,383
Ward 4	6,151
Ward 5	3,209
Ward 6	3,077
Ward 7	3,805
Peabody	22,645
Ward 1	5,131
Ward 2	2,942
Ward 3	2,310
Ward 4	3,473
Ward 5	4,541
Ward 6	4,248
Pittsfield	53,348
Ward 1	8,124
Ward 2	7,692
Ward 3	8,098
Ward 4	6,440
Pittsfield—Con.	
Ward 5	6,426
Ward 6	8,217
Ward 7	8,351
Quincy	83,835
Ward 1	17,950
Ward 2	11,485
Ward 3	9,603
Ward 4	8,866
Ward 5	19,449
Ward 6	16,482
Revere	36,763
Ward 1	5,640
Ward 2	8,006
Ward 3	8,326
Ward 4	10,638
Ward 5	4,153
Salem	41,880
Ward 1	4,924
Ward 2	6,337
Ward 3	4,538
Ward 4	5,495
Ward 5	13,386
Ward 6	7,200
Somerville	102,351
Ward 1	14,889
Ward 2	16,958
Ward 3	12,883
Ward 4	16,295
Ward 5	15,295
Ward 6	11,938
Ward 7	14,093
Springfield	162,399
Ward 1	21,681
Ward 2	28,135
Ward 3	26,968
Ward 4	16,647
Ward 5	15,950
Ward 6	16,390
Ward 7	18,449
Ward 8	18,179
Taunton	40,109
Ward 1	4,852
Ward 2	3,061
Ward 3	2,563
Ward 4	6,113
Ward 5	5,897
Ward 6	3,749
Ward 7	4,852
Ward 8	9,022
Waltham	47,187
Ward 1	8,247
Ward 2	14,052
Ward 3	5,484
Ward 4	6,128
Ward 5	3,382
Ward 6	6,664
Ward 7	3,230
Westfield	20,962
Ward 1	5,530
Ward 2	4,618
Ward 3	3,098
Ward 4	4,342
Ward 5	3,374
Woburn	20,492
Ward 1	3,041
Ward 2	3,732
Ward 3	3,042
Ward 4	3,787
Ward 5	1,749
Ward 6	3,610
Ward 7	1,531
Worcester	203,486
Ward 1	19,004
Ward 2	24,337
Ward 3	25,357
Ward 4	24,533
Ward 5	20,403
Ward 6	19,323
Ward 7	19,010
Ward 8	15,134
Ward 9	18,959
Ward 10	17,426

Table 9.—POPULATION OF URBANIZED AREAS: 1950

Area	Population
BOSTON URBANIZED AREA	
The area	2,233,448
Boston city	801,444
Outside city	1,432,004
The urbanized area includes the following minor civil divisions and parts of minor civil divisions:	
Essex County (part)	251,761
Beverly city	28,884
Danvers town (part)	10,020
Hamilton town (part)	859
Lynn city	99,738
Lynnfield town (part)	2,160
Manchester town (part)	2,044
Marblehead town	13,765
Nahant town	2,679
Peabody city	22,645
Salem city	41,880
Saugus town (part)	15,208
Swampscott town	11,580
Wenham town (part)	299
Middlesex County (part)	791,359
Arlington town (part)	43,648
Ashland town (part)	1,773
Belmont town	27,381
Burlington town (part)	407
Cambridge city	120,740
Everett city	46,982
Framingham town (part)	24,999
Lexington town (part)	11,288
Malden city	59,804
Medford city	66,113
Melrose city	26,988
Natick town (part)	13,416
Newton city	81,994
Reading town (part)	11,608
Somerville city	102,351
Stoneham town (part)	12,897
Wakefield town (part)	17,843
Waltham city	47,187
Watertown town	37,329
Wayland town (part)	2,036
Winchester town (part)	15,083
Woburn city	20,492
Norfolk County (part)	283,293
Braintree town (part)	18,687
Brookline town	57,589
Dedham town (part)	16,774
Milton town (part)	19,848
Needham town (part)	14,192
Norwood town (part)	14,587
Quincy city	83,835
Randolph town (part)	4,668
Walpole town (part)	4,145
Wellesley town (part)	20,101
Westwood town (part)	1,480
Weymouth town (part)	27,387
Plymouth County (part)	10,420
Hingham town (part)	7,041
Hull town	3,379
Suffolk County (part)	896,615
Boston city	801,444
Chelsea city	38,912
Revere city	36,763
Winthrop town	19,496
BROCKTON URBANIZED AREA	
The area	92,116
Brockton city	62,860
Outside city	29,256
The urbanized area includes the following minor civil division and parts of minor civil divisions:	
Bristol County (part)	1,629
Easton town (part)	1,629
Norfolk County (part)	11,038
Avon town (part)	1,841
Holbrook town (part)	1,909
Stoughton town (part)	7,288
Plymouth County (part)	79,449
Abington town (part)	4,352
Brockton city	62,860
Rockland town (part)	5,863
Whitman town (part)	6,374
FALL RIVER URBANIZED AREA	
The area	118,120
Fall River city	111,963
Outside city	6,157
FALL RIVER URBANIZED AREA—Con.	
The urbanized area includes the following minor civil division and parts of minor civil divisions:	
In Massachusetts	116,893
Bristol County (part)	116,893
Fall River city	111,963
Somerset town (part)	4,930
In Rhode Island	1,227
Newport County (part)	1,227
Tiverton town (part)	1,227
LAWRENCE URBANIZED AREA	
The area	112,309
Lawrence city	80,536
Outside city	31,773
The urbanized area includes the following minor civil division and parts of minor civil divisions:	
Essex County (part)	112,309
Andover town (part)	7,457
Lawrence city	80,536
Methuen town (part)	18,140
North Andover town (part)	6,176
LOWELL URBANIZED AREA	
The area	106,661
Lowell city	97,249
Outside city	9,412
The urbanized area includes the following minor civil division and parts of minor civil divisions:	
Middlesex County (part)	106,661
Billerica town (part)	1,074
Chelmsford town (part)	3,856
Dracut town (part)	4,482
Lowell city	97,249
Tewksbury town (part)	(1)
NEW BEDFORD URBANIZED AREA	
The area	125,495
New Bedford city	109,189
Outside city	16,306
The urbanized area includes the following minor civil divisions and parts of minor civil divisions:	
Bristol County (part)	125,495
Acushnet town (part)	1,058
Dartmouth town (part)	4,809
Fairhaven town (part)	9,539
New Bedford city	109,189
PROVIDENCE, R. I., URBANIZED AREA	
That part of the area in Massachusetts [2]	32,539
The part of the urbanized area includes the following minor civil division and parts of minor civil divisions:	
Bristol County (part)	31,806
Attleboro city	23,809
North Attleborough town (part)	7,554
Seekonk town (part)	443
Norfolk County (part)	733
Plainville town (part)	733
SPRINGFIELD-HOLYOKE URBANIZED AREA	
The area	356,908
In central cities	217,060
Springfield city	162,399
Holyoke city	54,661
Outside central cities	139,848
The urbanized area includes the following minor civil divisions and parts of minor civil divisions:	
Hampden County (part)	316,033
Agawam town (part)	2,545
Chicopee city	49,211
East Longmeadow town (part)	876
Holyoke city	54,661
Longmeadow town (part)	4,796
Ludlow town (part)	5,067
Springfield city	162,399
Westfield city	20,962
West Springfield town (part)	14,793
Wilbraham town (part)	723

[1] That part of Tewksbury town in the urbanized area had no population.
[2] For the description, map, and population of the entire Providence, R. I., Urbanized Area, see table 9 and accompanying map of corresponding report for Rhode Island.

Table 9.—POPULATION OF URBANIZED AREAS: 1950—Con.

Area	Population
SPRINGFIELD-HOLYOKE URBANIZED AREA—Con.	
Hampshire County (part)	40,875
Easthampton town (part)	7,785
Northampton city	29,063
South Hadley town (part)	4,027
WORCESTER URBANIZED AREA	
The area	219,330
Worcester city	203,486
Outside city	15,844

Area	Population
WORCESTER URBANIZED AREA—Con.	
The urbanized area includes the following minor civil division and parts of minor civil divisions:	
Worcester County (part)	219,330
Auburn town (part)	4,413
Grafton town (part)	1,437
Holden town (part)	570
Leicester town (part)	433
Millbury town (part)	3,221
Shrewsbury town (part)	5,009
West Boylston town (part)	761
Worcester city	203,486

URBANIZED AREA MAPS

The eight urbanized areas having their central cities in Massachusetts, for which statistics are shown in table 9, are depicted in the following maps. The shaded areas, in combination, comprise the urbanized areas. To assist in locating the exact external boundaries of the areas, each boundary feature (street segment, political boundary, or other) has been assigned a number. The boundary segments thus numbered are shown on the map and the features to which they apply are presented in the following key.

KEY TO NUMBERED BOUNDARY SEGMENTS

Boston Urbanized Area

Main urbanized part: (1) Corporate limits of Waltham, (2) property line of Murphy General Hospital, (3) Concord Ave., (4) Belmont-Lexington town line, (5) Arlington-Lexington town line, (6) Daniel St., (7) Aerial St., (8) Sutherland Rd., (9) Taft Ave., (10) Tarbell Ave., (11) Tucker Ave., (12) Baker Ave., (13) Butler Ave., (14) Carville Ave., (15) Oak St., (16) Massachusetts Ave., (17) Pleasant St., (18) Fern St., (19) Summit Rd., (20) Pinewood St.,

(21) Follen Rd., (22) Marrett Rd., (23) Massachusetts Ave., (24) Pelham Rd., (25) Eliot Rd., (26) Washington St., (27) Highland Ave., (28) Winthrop Rd., (29) Waltham St., (30) Park Dr., (31) Lincoln St., (32) Audubon Rd., (33) Massachusetts Ave., (34) Stratham Rd., (35) unnamed stream, (36) Bedford St., (37) Tewksbury St., (38) Sargent St., (39) Hill St., (40) Milk St.,

(41) Carley Rd., (42) Reed St., (43) Vaille Ave., (44) Kimball Rd., (45) Reed St., (46) Garfield St., (47) Ward St., (48) Orchard St., (49) Laurel St., (50) Valley Rd., (51) Bedford St., (52) Williams Rd., (53) extension of Bertwell St. and Bertwell St., (54) Eaton Rd., (55) Blake Rd., (56) Simonds Rd., (57) Burlington St., (58) Hancock St., (59) Coolidge Ave., (60) Adams St.,

(61) Woodland Rd., (62) Colony Rd., (63) Grant St., (64) Hayes Lane, (65) Vine St., (66) Woburn St., (67) Cottage St., (68) B. & M. R. R., (69) unnamed stream, (70) Fottler Ave., (71) Hillcrest Ave., (72) Rawson Ave., (73) Rindge Ave., (74) Melrose Ave., (75) Bow St., (76) B. & M. R. R., (77) Arlington-Lexington town line, (78) Lowell St., (79) Haskell St., (80) Orient St.,

(81) Arlington-Lexington town line, (82) Arlington-Winchester town line, (83) Forest St., (84) Edmund Rd., (85) Carl Rd., (86) Aerial St., (87) Washington St., (88) Pheasant Ave., (89) Overlook Rd., (90) unnamed road, (91) Hemlock St., (92) Lansdowne Rd., (93) Millett St., (94) property line of Symmes Hospital, (95) Woodside Lane, (96) Oak Hill Dr., (97) Ridge St., (98) Stowecroft Rd., (99) Langley Rd., (100) College Ave.,

(101) Crosby St., (102) Falmouth Rd. West, (103) Columbia Rd., (104) Bradley Rd., (105) Morningside Dr., (106) Hutchinson Rd., (107) property line of Winchester Country Club, (108) High St., (109) Manomet Rd., (110) Arlington St. and Arlington St. extension, (111) Samoset Rd., (112) Emerson Rd., (113) Worthen Rd., (114) Westland Ave., (115) Wildwood St., (116) Cambridge St., (117) Winchester-Woburn town line, (118) corporate limits of Woburn, (119) unnamed stream, (120) Winn St.,

(121) Mountain St., (122) extension of Ardmore Ave. and Ardmore Ave., (123) Harriet Ave., (124) Fairlawn Ave., (125) Glen Ave., (126) Hillside Ave., (127) Winnmere Ave., (128) Winn St., (129) New Bridge Ave., (130) corporate limits of Woburn, (131) William St., (132) Christine Ave. and Christine Ave. extension, (133) Oak St., (134) Forest St., (135) North St., (136) Moulton Ave., (137) Curve Rd., (138) North St., (139) Main St., (140) South Main St.,

(141) Hopkins St., (142) Walnut St., (143) unnamed stream, (144) Oak St., (145) Oak Ridge Rd., (146) Sylvan Rd., (147) Pine Ridge Rd., (148) Oak St., (149) West St., (150) County Rd., (151) Randall St., (152) West St., (153) Willow St., (154) B. & M. R. R., (155) Lowell St., (156) Grove St., (157) Forest St., (158) North Main St., (159) Pearl St., (160) Charles St.,

(161) Wakefield St., (162) Haverhill St., (163) Bay State St., (164) Reading-Wakefield town line, (165) Lynnfield-Wakefield town line, (166) Saugus River, (167) Lowell St., (168) New Salem St., (169) Butler Ave., (170) Water St., (171) Farm St., (172) Nahant St., (173) Oak St., (174) Maple Way, (175) Greenwood Ave., (176) High St., (177) Warren Ave., (178) Pine St., (179) Kendrick Rd. and Kendrick Rd. extension, (180) Saugus-Wakefield town line,

(181) Main St., (182) Lynn Fells Pkwy., (183) corporate limits of Melrose, (184) Broadway, (185) Essex St., (186) Vine St., (187) Highland Ave., (188) Broadway (Newburyport Turnpike), (189) Prankers Pond, (190) extension of Oak Point Rd. and Oak Point Rd., (191) Circle St., (192) Lily Park Ave., (193) Lily Pond Ave., (194) Magnolia St., (195) Ferndale St., (196) Palmetto St., (197) Desota St., (198) Old Rd., (199) Walnut St., (200) corporate limits of Lynn,

(201) Salem St., (202) Lynbrook St., (203) Fairview St., (204) Salem St., (205) Broadway (Newburyport Turnpike), (206) Brook Dr., (207) Salem St., (208) Summer St., (209) Moulton Hwy., (210) Sherwood Forest Rd. and Sherwood Forest Rd. extension, (211) Lake Suntaug, (212) corporate limits of Peabody, (213) Sylvan St., (214) Collins St., (215) B. & M. R. R., (216) extension of Prince St. and Prince St., (217) Walnut St., (218) Centre St., (219) Newbury St. (U. S. Hwy. 1), (220) Ingersoll St.,

(221) Dean St., (222) Forest St., (223) Hobart St., (224) Pine St., (225) Maple St., (226) Richards St., (227) Fellows St., (228) East St., (229) Lindall St., (230) Locust St., (231) Coolidge Rd. and Coolidge Rd. extension, (232) B. & M. R. R., (233) Columbia Rd., (234) Poplar St., (235) Stafford Rd., (236) Barbara Ave., (237) Burley St., (238) State Hwy. 128, (239) Liberty St., (240) Elliott St.,

(241) Cardinal Rd., (242) Hillcrest St., (243) corporate limits of Beverly, (244) Bridge St., (245) Bennett St., (246) Foster Rd., (247) Highwood Rd., (248) private road, (249) Pleasant St., (250) School St., (251) Private Way, (252) Summer St., (253) Sea St., (254) Masconomo St., (255) Beach St. and Beach St.

extension, (256) off-shore limits of Essex County, (257) off-shore limits of Suffolk County, (258) off-shore limits of Plymouth County, (259) Norfolk-Plymouth County line, (260) Canterbury St.,

(261) Rockland St., (262) Weir River, (263) Hingham-Hull town line, (264) Hingham Harbor, (265) Summer St., (266) N. Y. N. H. & H. R. R., (267) Water St., (268) Mill Pond, (269) Winter St., (270) Leavitt St., (271) Weir River, (272) Tower Brook, (273) Main St., (274) Hobart St., (275) New Bridge St., (276) Fort Hill St., (277) Fresh River Ave., (278) Fresh River, (279) Norfolk-Plymouth County line, (280) Washington St.,

(281) Pleasant St., (282) Lakehurst Ave., (283) property line of Bradford Hawes Park, (284) Bridle Path, (285) Whitmans Pond, (286) Saint Margaret St., (287) Lane Ave., (288) Washington St., (289) property line of Saint Francis Xavier Cemetery, (290) Whitmans Pond, (291) Greenvale Ave., (292) Essex St., (293) Middle St., (294) Broad St., (295) Weymouth-Medway power line, (296) Summer St., (297) Apple Tree Lane, (298) Lone Pine Path and Lone Pine Path extension, (299) Braintree-Weymouth town line, (300) Walnut Ave.,

(301) Stonewood Lane, (302) Berchcroft Rd., (303) Elliot St., (304) Stetson St., (305) Faxon St. and Faxon St. extension, (306) Lincoln St., (307) Liberty St., (308) Union St., (309) N. Y. N. H. & H. R. R., (310) Pearl St., (311) Crawford St., (312) Crawford Rd., (313) Pearl St., (314) Liberty St., (315) Plain St., (316) N. Y. N. H. & H. R. R., (317) Hancock St., (318) Washington St., (319) Chapel St., (320) Phillips St. and Phillips St. extension,

(321) Park Ave. (Wildwood Ave.), (322) Sheraton St., (323) Brewster Ave., (324) Washington St., (325) Waldron Rd. and Waldron Rd. extension, (326) N. Y. N. H. & H. R. R., (327) Cranberry Brook, (328) Braintree-Randolph town line, (329) Cochato River, (330) extension of Torrey Rd. and Torrey Rd., (331) Hoover Ave., (332) Saint Michael Ave., (333) Hoover Ave., (334) Logan Rd., (335) Wayne Ave., (336) Pond St., (337) Canal St., (338) Sunset Lake, (339) property line of Water Department, (340) Franklin St.,

(341) West St., (342) Walnut St., (343) Hollis Ave. and Hollis Ave. extension, (344) Quincy Reservoir, (345) extension of Silver Rd., (346) Lakeside Dr., (347) Walnut St., (348) Howie Rd., (349) Acorn St., (350) unnamed stream, (351) Common St., (352) Cherry St., (353) Centre St., (354) corporate limits of Quincy, (355) Fullers Lane, (356) Furnace Brook, (357) Pine Ave., (358) extension of Clay St. and Clay St., (359) Spruce St., (360) Lyman Rd.,

(361) Conway Rd., (362) Bailey Ave., (363) Pleasant St., (364) Randolph Ave., (365) property line of Highway Department, (366) Wildwood St., (367) Clifton Rd., (368) Highland St., (369) Spafford Rd., (370) Reedsdale Rd., (371) Centre St., (372) Canton Ave., (373) Gulliver St. and Gulliver St. extension, (374) Pine Tree Brook, (375) Blue Hills Pkwy., (376) Canton Ave., (377) Robbins St., (378) Blue Hill Ave., (379) Cheever St. and Cheever St. extension, (380) corporate limits of Boston,

(381) N. Y. N. H. & H. R. R. (Providence Division), (382) Hooper Rd., (383) Tyler Rd., (384) Trenton Rd., (385) Bonham Rd., (386) Hillsdale Rd., (387) Carlisle Rd., (388) Sprague St., (389) Upland Rd., (390) Top Hill Ave., (391) East St., (392) Prince St., (393) Ford St., (394) Madison St., (395) East St., (396) Otis Ave., (397) Durant Ave., (398) Endicott St., (399) East St., (400) Wentworth St.,

(401) Fairbanks Rd., (402) Jersey St., (403) East St., (404) Eastern Ave., (405) Dwight St., (406) Boston–Providence Pike, (407) Elm St., (408) Washington St., (409) Highland St., (410) Bates St., (411) Chestnut St., (412) Village Ave., (413) Allindale Way, (414) South Wampatuck Rd., (415) Lowder St., (416) Haven St., (417) Common St., (418) Bridge St., (419) Fuller St., (420) Ames St.,

(421) Pine St., (422) Needham St. (Great Plains Ave.), (423) Dedham-Needham town line, (424) corporate limits of Boston, (425) corporate limits of Newton, (426) N. Y. N. H. & H. R. R., (427) Circumferential State Hwy., (428) Kendrick St., (429) Cheney St., (430) Circumferential State Hwy., (431) Bird St., (432) Broadmeadow Rd., (433) Greendale Ave., (434) N. Y. N. H. & H. R. R., (435) extension of Valley Rd. and Valley Rd., (436) Peacedale Rd., (437) Intervale Rd., (438) Greendale Ave., (439) Great Plain Ave., (440) South St.,

(441) Dedham Ave., (442) N. Y. N. H. & H. R. R., (443) Webster St., (444) South St., (445) High Rock St., (446) Central Ave., (447) Taylor St., (448) Hunnewelle St., (449) Needham-Wellesley town line, (450) Sudbury River Aqueduct, (451) Cartwright Rd., (452) Kenilworth Rd., (453) Grove St., (454) Sudbury River Aqueduct, (455) Dover-Wellesley town line, (456) Middlesex-Norfolk County line, (457) Dover St., (458) Pleasant St., (459) Charles River, (460) northwestern line,

(461) Eliot St., (462) Middlesex-Norfolk County line, (463) East Central St., (464) Bacon St., (465) Oak St., (466) MacArthur Rd., (467) Eisenhower Rd., (468) Oak St., (469) Connecticut Ave., (470) Maine Ave., (471) Worcester Turnpike, (472) Oak St., (473) Melvin Rd., (474) Beverly Rd., (475) Cleveland Rd., (476) Longfellow Rd., (477) Euclid Ave., (478) Leland St., (479) Harwood Rd., (480) Arlington Rd.,

(481) Beverly Rd., (482) Abbott Rd., (483) Oak St., (484) Sunshine Ave., (485) Wellesley Rd., (486) Oxford Rd., (487) Upland Rd., (488) Hillcrest Ave., (489) Middlesex-Norfolk County line, (490) Weston Rd., (491) Boulder Brook Rd. and Boulder Brook Rd. extension, (492) Boulder Brook, (493) Pilgrim Rd., (494) Earle Rd. and Earle Rd. extension, (495) Worcester St., (496) Spring Brook, (497) Bristol Rd., (498) Wachusett Rd., (499) Monadnock Rd., (500) Peirce Rd., (501) Cliff Rd., (502) Middlesex-Norfolk County line, (503) corporate limits of Newton.

Outlying urbanized parts: (504) Waltham St., (505) Grape Vine Ave., (506) Kendall Rd., (507) Marrett Rd., (508) Stedman Rd., (509) Brookside Ave., (510) Waltham St., (511) unnamed brook, (512) Grassland St., (513) Spring St., (514) Hudson Rd., (515) extension of Normandy Rd. and Normandy Rd., (516) Woodcliffe Rd., (517) Spring St., (518) Shade St., (519) Weston St., (520) Middle St., (521) Marrett Rd., (522) extension of Outlook Dr. and Outlook Dr., (523) Fair Oaks Dr., (524) Wachusett Dr.,

(525) Summer St., (526) B. & M. R. R., (527) Beaver Dam Brook, (528) Main St., (529) Homestead Rd., (530) extension of Stillman Rd. and Stillman Rd., (531) Underhill Rd., (532) Forest Hill Ave., (533) Summer St., (534) B. & M. R. R., (535) Oak Ridge Rd. (Pillings Pond Rd.), (536) Edgemere Rd.,

(537) Arbor St., (538) Hamilton-Wenham town line, (539) Lois St., (540) Rust St., (541) extension of Cottage St., Cottage St. and extension of Cottage St., (542) Asbury St., (543) Park St., (544) Arlington St. and Arlington St. extension, (545) B. & M. R. R., (546) Asbury St., (547) Main St. (U. S. Hwy. 1-A),

(548) Asbury St., (549) Western Ave. and Western Ave. extension, (550) unnamed stream, (551) Highland St., (552) Asbury St., (553) Washington St., (554) Arthur St., (555) Garfield Ave.,

(556) Pine St., (557) Ralph Talbot St., (558) Union St., (559) Central St., (560) White St., (561) Wright St. and Wright St. extension, (562) property line of Naval Air Station, (563) extension of Webster St. and Webster St., (564) Main St., (565) Derby St., (566) N. Y. N. H. & H. R. R. (O. C. R. R.), (567) Main St., (568) Pond St., (569) Swan Ave. and Swan Ave. extension, (570) Weymouth Great Pond, (571) Mill River, (572) Park Ave. West, (573) Pleasant St.,

(574) Ballard St., (575) Corey St., (576) extension of Short St. and Short St., (577) Morgan St., (578) Fuller St., (579) Pond St., (580) North Main St., (581) Chestnut St., (582) Old St., (583) North Main St., (584) Pauline St., (585) Mitchell St., (586) Reed St., (587) High St., (588) extension of Soren St. and Soren St., (589) North Main St.,

(590) Vesey Rd. and Vesey Rd. extension, (591) unnamed stream, (592) Liberty St., (593) North St., (594) N. Y. N. H. & H. R. R., (595) unnamed stream, (596) Pleasant St., (597) North Main St., (598) Cottage St., (599) North St., (600) Plain St., (601) Howard St., (602) Union St., (603) Edison Electric Illuminating Co. power line, (604) South Main St., (605) Stoughton St., (606) Highland Ave., (607) Fitch Ter., (608) Junior Ter., (609) Cole Ter., (610) Highland Ave., (611) Warren St., (612) West St., (613) Cross St., (614) Grove St., (615) North Main St.,

(616) Boston–Providence Pike, (617) East St., (618) N. Y. N. H. & H. R. R., (619) Norwood-Westwood town line, (620) Purgatory Brook, (621) extension of Maxwell Ave. and Maxwell Ave., (622) Ellis Ave., (623) Washington St., (624) Neponset St., (625) East Cross St., (626) U. S. Hwy. 1, (627) Dean St., (628) N. Y. N. H. & H. R. R., (629) Norwood-Walpole town line, (630) Pleasant St., (631) Charlotte Rd., (632) Calvert Rd., (633) Marston Rd., (634) Pleasant St., (635) Polley Lane, (636) Short St., (637) East St., (638) Plimpton St., (639) Main St., (640) Fisher St., (641) McKinley St. and McKinley St. extension, (642) Willett Pond, (643) Bullard St., (644) Main St., (645) Walpole St., (646) Berwick Pl., (647) Nichols St., (648) Peabody Rd., (649) Belmont St., (650) Bellevue Ave., (651) Winter St., (652) Hawthorn St., (653) Vernon St., (654) Prospect St., (655) Upland Rd., (656) Washington St., (657) Purgatory Brook, (658) Gay St., (659) Dedham-Westwood town line,

(660) Main St., (661) Kendall St., (662) East St., (663) High Plain St., (664) Peach St., (665) Washington St., (666) Common St., (667) Ossipee St., (668) Pocahontas St., (669) Pawnee St., (670) Common St., (671) N. Y. N. H. & H. R. R. (Wrentham Branch), (672) Neponset River, (673) Lewis Ave., (674) Oak St., (675) Main St., (676) Spring St., (677) West St., (678) N. Y. N. H. & H. R. R. (M. & F. Branch), (679) Elm St., (680) N. Y. N. H. & H. R. R. (Midland Division), (681) Neponset River, (682) Mill Pond, (683) Neponset River,

(684) Marion St., (685) Mansfield St., (686) East Central St., (687) Grant St., (688) Sherman St., (689) Sheridan St., (690) Chester St., (691) Lincoln St. Extended, (692) Pegan Brook, (693) Morse St., (694) Jefferson St., (695) School St., (696) Madison St., (697) Cottage St., (698) Farwell St., (699) Jameson St., (700) South Main St., (701) Curve St., (702) Oakland St.,

(703) West St., (704) extension of Durant Rd., (705) Dug Pond, (706) extension of Lakeview Ave. and Lakeview Ave., (707) Fairview Ave., (708) Cross St., (709) Windsor Ave., (710) Moore St., (711) Fern St., (712) Proctor Ave., (713) Hudson St., (714) Fiske St., (715) Fiske Lane, (716) Pond St., (717) Mill St., (718) West Central St., (719) Speen St., (720) Nottingham Dr., (721) Sherwood Rd., (722) Sorrey Lane, (723) Barnesdale Rd., (724) Hartford St., (725) Stetson Rd., (726) Travis Rd., (727) Speen St., (728) Worcester Turnpike, (729) Framingham-Natick town line, (730) Framingham-Sherborn town line, (731) Ashland-Framingham town line, (732) Beaver Dam Brook, (733) Shakum Pond, (734) Ashland-Framingham town line, (735) Waverly St. and Union St., (736) Sudbury River and Cold Spring Brook, (737) Main St., (738) Clyde Rd., (739) Clark St., (740) Union St., (741) Cherry St., (742) B. & A. R. R., (743) High St., (744) Pleasant St., (745) Fisher St., (746) Sudbury River, (747 Myrtle St.,

(748) Granite St., (749) Concord St., (750) Mountain St., (751) Ashland-Framingham town line, (752) Sudbury River, (753) shore line of Metropolitan Water Works Reservoirs, (754) Salem End Rd., (755) Temple St., (756) N. Y. N. H. & H. R. R. (Fitchburg Branch), (757) N. Y. N. H. & H. R. R. (Lowell Branch), (758) Pleasant St., (759) Maynard Rd., (760) Grove St., (761) Vermont St., (762) Edgell Rd., (763) Brook St., (764) Fenwick St., (765) Summer St., (766) Beacon St., (767) Morse Rd. and Morse Rd. extension, (768) Old Connecticut Path, (769) Concord St., (770) Audubon Rd., (771) Richwood St., (772) Walsh St., (773) Worcester Rd., (774) Framingham-Natick town line, (775) Speen St., (776) Worcester Turnpike, (777) Lake Cochituate, (778) Natick-Wayland town line, (779) Framingham-Wayland town line, (780) Old Connecticut Path, (781) B. & A. R. R., (782) Concord St., (783) "A" St., (784) property line of Winch Park Field House, (785) Sudbury River, (786) branch of Sudbury River, (787) extension of Johnson St. and Johnson St., (788) Sudbury River, (789) Water St., (790) Pressure Aqueduct (791) Cochituate Rd. (Maine St.), (792) East Plain St., (793) Commonwealth Rd., (794) Main St., (795) North Main St., (796) Stratford Rd., (797) Drury Lane (Felch Ct.), (798) North Main St., (799) Worcester Turnpike, (800) Walnut St., (801) Bacon St., (802) Summit Rd., (803) Highland St., (804) Vale St., (805) Cliff Rd., (806) Nern St.

Brockton Urbanized Area

Main urbanized part: (1) Corporate limits of Brockton, (2) East Main St., (3) School St., (4) West Main St., (5) unnamed stream, (6) extension of private road and private road, (7) Pond St., (8) Walnut Ter., (9) Highland St., (10) Page St., (11) High St., (12) Main St., (13) Avon-Randolph town line, (14) Avon-Holbrook town line, (15) High St., (16) East Spring St., (17) Littlefield St., (18) East St., (19) unnamed stream, (20) Memorial Dr.,

(21) corporate limits of Brockton, (22) South Franklin St., (23) Upland Rd. and Upland Rd. extension, (24) Trout Brook, (25) South St., (26) South Franklin St., (27) Quincy St., (28) power line.

Outlying urbanized parts: (29) Brockton Ave., (30) Rockland St., (31) Block St., (32) Bedford St., (33) West Chapel St, (34) Washington St., (35) Lincoln Blvd., (36) Bedford St., (37) Shumatuscacant River, (38) unnamed stream, (39) extension of Warren St. and Warren St., (40) Lincoln St., (41) Randolph St., (42) Bedford St., (43) Oak St. and Oak St. extension, (44) N. Y. N. H. & H. R. R. (Plymouth Branch), (45) Pine St., (46) East St., (47) Spruce St., (48) Abington-Rockland town line, (49) Central St., (50) Plymouth St., (51) Centre Ave., (52) N. Y. N. H. & H. R. R. (Plymouth Branch), (53) Summer St., (54) Washington St., (55) Ashland St., (56) Stream River,

(57) North Ave., (58) Salem St., (59) Green St., (60) Florence St., (61) Lancaster St., (62) North Ave., (63) Mink Brook, (64) Union St., (65) Salem St., (66) Greenwood St., (67) Oregon Ave., (68) Union St., (69) Liberty St., (70) Pleasant St., (71) Wheeler Ave., (72) Cushing Brook, (73) Webster St., (74) East Water St., (75) Liberty St., (76) Market St., (77) Albion St., (78) Concord St., (79) private road, (80) French Stream, (81) Studleys Pond, (82) Mink Brook, (83) Plain St.,

(84) Sweeney Ave. (John St.), (85) Brown Ave. (Belmont St.), (86) High St., (87) Forest St., (88) Bedford St., (89) Rock St., (90) Beulah St., (91) Washington St., (92) Hersey Ave., (93) Alden St., (94) extension of Dewey Ave., (95) Shumatuscacant River, (96) Essex St., (97) Plymouth St., (98) South Ave., (99) Kendrick St., (100) Winter St., (101) Franklin St., (102) South Ave., (103) property line of Regal Shoe Co., (104) N. Y. N. H. & H. R. R., (105) branch of N. Y. N. H. & H. R. R., (106) Washington St., (107) Auburn St., (108) School St., (109) Dover St., (110) Glen St., (111) Bedford St., (112) Temple St.,

(113) Seaver St., (114) Maple St., (115) Bridge St., (116) Center, St., (117) unnamed street, (118) Sheridan St., (119) Lincoln St., (120) North Main St., (121) Holmes St. and Holmes St. extension, (122) N. Y. N. H. & H. R. R., (123) Elm St., (124) Oliver St., (125) Mechanic St., (126) Pond St., (127) Main St.,

(128) N. Y. N. H. & H. R. R., (129) Sumner St., (130) Gay St., (131) Washington St., (132) Plain St., (133) N. Y. H. & H. R. R., (134) Columbus Ave., (135) Bird St., (136) Morton St., (137) Whitney Ave., (138) White Ave., (139) Plain St., (140) Leeds St., (141) Kenneth Ct., (142) Morton St., (143) unnamed stream, (144) Bradford St. (145) Tremont St., (146) Spring St., (147) Water St., (148) Myrtle St., (149) Green St., (150) School St., (151) Drake Ave., (152) Canton St., (153) Simpson St., (154) N. Y. N. H. & H. R. R., (155) Central St., (156) Station St., (157) Columbia St., (158) Pearl St., (159) Edison Electric Illuminating Co. transmission line, (160) Washington St., (161) Central St., (162) Lincoln St., (163) Walnut St., (164) Walnut Ct., (165) Prospect St., (166) Park St.,

(167) Adams St., (168) Pleasant St., (169) Weston Ave., (170) Union St., (171) Center St., (172) power line, (173) Pine St., (174) power line, (175) Plymouth St., (176) South Franklin St.

Fall River Urbanized Area

Main urbanized part: (1) Corporate limits of Fall River, (2) Eight Rod Way, (3) Canonicus St., (4) Lake St., (5) Hooper St., (6) Shove St., (7) Judson St., (8) extension of Redwood Rd. and Redwood Rd., (9) Cypress St. and Cypress St. extension, (10) Main St., (11) Judson St., (12) Church St., (13) Canonicus St. and Canonicus St. extension, (14) Mount Hope Bay, (15) corporate limits of Fall River, (16) Brightman St. bridge, (17) Riverside Ave., (18) Newhill Ave., (19) Brayton St., (20) Bark Ave.,

(21) 4th St., (22) Homestead St., (23) 1st St., (24) Prospect St., (25) Read St., (26) Riverside Ave., (27) Luther Ave., (28) Prospect St., (29) Buffington St., (30) County St., (31) Gibbs Lane, (32) Banville Ave., (33) Patterson Ave., (34) Vernon St., (35) Harmon Ave., (36) Cross St., (37) Taft Ave., (38) Cross St., (39) Chace Ave., (40) Donald Ave.,

(41) Center St., (42) County St., (43) Grove Ave. and Grove Ave. extension, (44) corporate limits of Fall River, (45) Labor-in-Vain Creek, (46) Riverside Ave., (47) Dublin St., (48) High St., (49) Pierce Rd., (50) extension of Hood Ave. and Hood Ave., (51) Maple St. and Maple St. extension, (52) Davis St., (53) Borland Ave., (54) Pleasant St., (55) Old Colony Ave. and Old Colony Ave. extension, (56) Freetown-Somerset town line.

Outlying urbanized part: (57) Randall Ave., (58) Merton St., (59) Brayton Point Rd., (60) Chase Ave., (61) Irving Ave., (62) Mason Ave., (63) Pleasant View Rd., (64) Providence Rd., (65) Lees River Ave., (66) Read St., (67) St. Michaels Ave. and St. Michaels Ave. extension, (68) Somerset-Swansea town line, (69) Arcadia St., (70) Ferncroft Rd., (71) Franklin Rd., (72) Hazelhurst St., (73) Sherman Rd., (74) Read St.

Lawrence Urbanized Area

Main urbanized part: (1) Sawyer Brook, (2) Lowell Blvd., (3) Calahan St., (4) Sawyer St., (5) North Lowell St., (6) Lowell St., (7) Capitol Ave. and Capitol Ave. extension, (8) Windsor St., (9) Maplewood Ave., (10) Lowell St., (11) Ruskin Ave., (12) Edgewood Ter., (13) Edgewood Ave., (14) Ruskin Ave., (15) Lindberg St., (16) Mystic St., (17) Pelham St., (18) Brown Ct. and Brown Ct. extension, (19) Spickett River, (20) extension of Hampshire Circle,

(21) Hampshire St., (22) Nevins Rd., (23) Stevens St., (24) Summit St., (25) Cochrane St., (26) extension of Walnut St., Walnut St. and extension of Walnut St., (27) Pleasant St. (Washington St.), (28) Park St., (29) Lawrence St., (30) East St., (31) Jackson St., (32) Brook St., (33) Prospect St., (34) Albion St., (35) Milk St., (36) Bare Meadow Rd., (37) Oak St., (38) Belmont St., (39) Dexter St., (40) Oak St.,

(41) Merrimac St., (42) Ames St., (43) Greenhalge St., (44) Pleasant Valley St., (45) Bridge St., (46) Baltic St., (47) Randolph St., (48) Cross St., (49) Salermo St., (50) Pitman St. and Pitman St. extension, (51) corporate limits of Haverhill, (52) Methuen-North Andover town line, (53) property line of Lawrence Airport, (54) Clark St., (55) Sutton St., (56) Chadwick St., (57) Moody St., (58) Prescott St., (59) B. & M. R. R., (60) Stevens St.,

(61) Pleasant St., (62) Park St., (63) Chickering Rd., (64) Massachusetts Ave., (65) Greene St., (66) corporate limits of Lawrence, (67) High St., (68) Carmel St. and Carmel Rd., (69) Washington Ave., (70) Cheever Circle, (71) Elm St., (72) Pine St., (73) Upland Rd., (74) Chestnut St., (75) Highland Rd., (76) Woodland Rd., (77) Salem St., (78) Appletree Lane, (79) Holt St., (80) Bancroft Rd.,

(81) Gardner Ave., (82) Hidden Rd., (83) Main St., (84) property line of Phillips Academy, (85) Phillips St., (86) Torr St., (87) Central St., (88) Red Spring Rd., (89) Cuba St., (90) Shawsheen Rd., (91) Stevens St., (92) property line of Marland Mills,

(93) Shawsheen River, (94) North Main St., (95) Lowell St., (96) Iceland Rd. and Iceland Rd. extension, (97) Hussey Brook, (98) extension of Yale St. and Yale St., (99) Corbett Rd., (100) corporate limits of Lawrence, (101) Andover-Methuen town line.

Outlying urbanized part: (102) Pelham St., (103) Hillcrest Ave. and Hillcrest Ave. extension, (104) Causeway St., (105) Benefit St. and Benefit St. extension, (106) Harris Brook, (107) Cross St.

Lowell Urbanized Area

Main urbanized part: (1) Corporate limits of Lowell, (2) Mammoth Rd., (3) Navy Yard Rd., (4) Donahue Rd., (5) Phineas St., (6) Beaver Brook, (7) Parker Ave., (8) Lakeview St., (9) Old Rd., (10) Hildreth St., (11) Pleasant St., (12) Greenmont Ave., (13) Thissell St., (14) Malwood Ave., (15) Roswell Ave., (16) Vermont Ave., (17) Peacham Ave., (18) Ontario Ave., (19) Greenmont Ave., (20) Bridge St.,

(21) Fox Ave., (22) Old Marsh Hill Rd. (Montaup Ave.), (23) Arlington St., (24) Willard St., (25) corporate limits of Lowell, (26) B. & M. R. R., (27) property line of Rendering Works and property line of Rendering Works extension, (28) Billerica-Chelmsford town line, (29) corporate limits of Lowell, (30) Gorham St., (31) Carlisle St. (Boston Rd.), (32) Boston Rd. (Edson St.), (33) corporate limits of Lowell, (34) N. Y. N. H. & H. R. R., (35) Golden Cove Rd., (36) Stedman St., (37) Clinton Ave. and Clinton Ave. extension, (38) corporate limits of Lowell, (39) Princeton St., (40) Yale St. (Walter G. Weide St.),

(41) Middlesex St., (42) Highland Ave., (43) Princeton St., (44) Stony Brook R. R. (B. & M. R. R.), (45) Twist Rd., (46) unnamed canal, (47) Newfield Pond, (48) extension of 7th Ave. and 7th Ave., (49) Twist Rd., (50) Groton Rd., (51) Coolidge St., (52) Harding St., (53) Dunstable Rd., (54) Cross St. and Cross St. extension, (55) B. & M. R. R.

Outlying urbanized parts: (56) Mammoth Rd., (57) Lakeview Ave., (58) Old Nashua Rd., (59) Varnum Rd., (60) Burdett St., (61) Spare St. and Spare St. extension, (62) Beaver Brook and property line of Beaver Brook Mills, (63) Mill St., (64) extension of Nassau St. and Nassau St., (65) Methuen St., (66) Stewart Ave., (67) Leavitt St., (68) Kersarge St., (69) Belleview Ave. and Belleview Ave. extension, (70) Dracut-Tewksbury town line,

(71) Lowell St., (72) extension of Colson St., (73) unnamed stream, (74) Concord River, (75) extension of Tilford Rd. and Tilford R., (76) Seven Oaks Rd., (77) Letchworth Rd., (78) Faulkner St., (79) Concord River, (80) Pollard St., (81) Sprague St., (82) Treble Cove Rd., (83) Boston Rd. (Lowell Rd.),

(84) Chelmsford St., (85) Wilson St., (86) Billerica Rd., (87) Perham Rd. and Perham Rd. extension, (88) Beaver Brook, (89) River Meadow Brook, (90) Warren Ave., (91) Second St., (92) Putman Ave., (93) Boston Rd., (94) Adams Ave., (95) Bartlett St., (96) Acton Rd., (97) Beaver Brook, (98) Littleton Rd., (99) property line of cemetery, (100) Westford St., (101) Worthen St., (102) North Rd., (103) Fletcher St.

New Bedford Urbanized Area

Main urbanized part: (1) Corporate limits of New Bedford, (2) Elwood St., (Norwood St.), (3) Middle Rd., (4) Victor St. and Victor St. extension, (5) Acushnet River, (6) extension of Allan St. and Allan St., (7) Main St., (8) Wind Rd., (9) Coulombe St., (10) Bardsley St., (11) James St., (12) Pembroke St., (13) South Main St., (14) Prouteau St. and Prouteau St. extension, (15) corporate limits of New Bedford, (16) Acushnet-Fairhaven town line, (17) Alden Rd., (18) Morgan St., (19) Hopkins Ave., (20) East Coggeshall St.,

(21) Houle Ave., (22) Wilding St., (23) Burgess Ave., (24) Ball St., (25) Adams St., (26) Huttleston Ave., (27) Bridge St., (28) Delano St., (29) Spring St., (30) Bryant St. and Washington St., (31) Egypt Lane and Hyland Ave., (32) Buzzards Bay and corporate limits of New Bedford, (33) property line of Jones Park, (34) westerly line, (35) Walsh St., (36) Rogers St., (37) Dartmouth St., (38) Howland St., (39) Russell Mill Rd., (40) Buttonwood Brook,

(41) extension of Sharp St. and Sharp St., (42) Grant St., (43) corporate limits of New Bedford, (44) Fall River Rd. (State Rd.), (45) Slocum Rd., (46) McCormick St., (47) Ryder St., (48) Fall River Rd. (State Rd.), (49) Tucker Rd., (50) Eddy St. and Eddy St. extension, (51) Paskamansett River, (52) unnamed stream, (53) Chase Rd. (Old Westport Rd.), (54) Fall River Rd. (State Rd.), (55) Paskamansett River, (56) extension of Kingston St. and Kingston St., (57) Hathaway Rd.

Outlying urbanized parts: (58) Sconticut Neck Rd., (59) Emerson Ave. and Emerson Ave. extension, (60) Buzzards Bay (Priests Cove), (61) extension of Brae Rd. and Brae Rd., (62) Rockland St., (63) School St., (64) High St. (Middle St.), (65) Fremont St. and Fremont St. extension, (66) Apponagansett River, (67) extension of Highland St. and Highland St., (68) Elm St., (69) Prospect St., (70) Dartmouth St.

Springfield-Holyoke Urbanized Area

Main urbanized part: (1) Corporate limits of Holyoke, (2) extension of Taylor St. and Taylor St., (3) Lathrop St., (4) Bardwell St., (5) Carlton St., (6) Prospect St., (7) Gaylord St., (8) Lamb St., (9) North St., (10) Graves St., (11) South St., (12) Ingram St., (13) extension of Hartford St. and Hartford St., (14) Ludlow St., (15) corporate limits of Chicopee, (16) corporate limits of Springfield, (17) extension of B. & A. R. R. and B. & A. R. R., (18) Rogers Ave. (Joy St.), (19) Motyka St., (20) Holyoke St.,

(21) Stebbins St., (22) Davis St., (23) Cross St., (24) Fuller St., (25) abandoned Hampden R. R. bed, (26) extension of Amherst St. and Amherst St., (27) East St., (28) Canterbury St., (29) abandoned B. & A. R. R. bed, (30) extension of Worcester St. and Worcester St., (31) East State St. and East State St. extension, (32) property line of Ludlow Manufacturing and Sales Co., (33) Ludlow-Wilbraham town line, (34) Springfield-Wilbraham town line, (35) River Rd. and River Rd. extension, (36) B. & A. R. R., (37) corporate limits of Springfield, (38) Park Dr., (39) Converse St., (40) Burbank Rd.,

(41) Farmington Rd., (42) Laurel St., (43) Parkside St., (44) Williams St., (45) Longmeadow St., (46) Emerson Rd., (47) N. Y. N. H. & H. R. R., (48) corporate limits of Springfield, (49) Agawam-West Springfield town line, (50) Suffield St., (51) Main St., (52) Federal St., (53) Cooper St., (54) Fairview Ave., (55) extension of Elsie St. and Elsie St., (56) Senator St., (57) Belle St., (58) Cooper St., (59) Suffield St., (60) Springfield St.,

(61) Rowley St. (Morris St.), (62) Randall St., (63) Royal St., (64) Royal Lane, (65) Springfield St., (66) Hall St., (67) Gail St., (68) Homer St., (69) North St., (70) Maple St., (71) Mulberry St., (72) Ellington St., (73) Moore St., (74) Howard St., (75) Birchwood Ter., (76) High St., (77) Moore St., (78) Agawam-West Springfield town line, (79) Block Brook, (80) B. & A. R. R.,

(81) extension of 1st St. and 1st St., (82) Ashley St., (83) Harwich Rd., (84) Churchill Rd., (85) Westfield St., (86) Lancaster Ave., (87) Wistaria St., (88) Woodmont St., (89) Albert St., (90) Morton St., (91) Bowers St., (92) power line, (93) Ferris St., (94) Greenleaf Ave., (95) Kings Hwy., (96) Prince Ave., (97) Highland Ave., (98) Cass Ave., (99) Kings Hwy., (100) Piper Rd.,

(101) Piper Brook (Darly Brook), (102) Riverdale St., (103) Larone Ave. and Larone Ave. extension, (104) corporate limits of Springfield, (105) corporate limits of Chicopee, (106) corporate limits of Holyoke, (107) corporate limits of Westfield.

Outlying urbanized parts: (108) Newton St., (109) Joffre Ave., (110) Viviani St., (111) Berwyn St., (112) Fairlawn Ave. (Lawn St.), (113) Lyman St., (114) Fulton St., (115) Fairview St., (116) Kendrick St., (117) Newton St., (118) Leaping Well Brook, (119) Granby Rd., (120) Pittroff Ave., (121) Washington Ave., (122) Broad St., (123) Lincoln Ave.,

(124) Shaw St., (125) Elizabeth St., (126) Cross St., (127) John St., (128) Mapleshade Ave., (129) Merriam St., (130) Greenacre St., (131) North Main St., (132) Brook St., (133) Elm St., (134) Taylor St., (135) Taylor Ave., (136) Rankin Ave., (137) Pleasant St., (138) Callender St., (139) Leo Ave., (140) Park Pl. South and Park Pl., (141) South Main St., (142) High St., (143) Woodlawn St., (144) Edward St. (Crescent Hill St.), (145) Prospect St., (146) Maple St., (147) N. Y. N. H. & H. R. R., (148) Mapleshade Ave., (149) North Main St.,

(150) Hillside Ter., (151) Woodmont Rd., (152) Lincoln Park, (153) Lincoln Rd., (154) Berwick Ter., (155) Berwick Rd., (156) Franklin Rd., (157) Franklin Ter., (158) Ferncroft St., (159) Maple Rd., (160) Norway St., (161) Nevins Ave., (162) Longmeadow St.,

(163) Longmeadow St., (164) Elm Ave., (165) Connecticut-Massachusetts State line, (166) Sunset Lane, (167) Fairview St., (168) Massachusetts Ave., (169) Herbert St., (170) Meadow Rd., (171) Chestnut Rd., (172) Barrington Rd.,

(173) Holyoke St., (174) Lang Ave. and Lang Ave. extension, (175) Nashawannuck Pond, (176) property line of Brookside Cemetery, (177) Hisgen Ave., (178) Bryan Ave., (179) Park St., (180) Greenwood Ct., (181) Main St., (182) South St., (183) Newell St., (184) Glendale St., (185) Main St., (186) Pleasant St., (187) Pleasant Green Pl., West, (188) Terrace View (189) Ferry St., (190) B. & M. R. R., (191) unnamed stream, (192) Everett St., (193) Brickyard Brook, (194) extension of Allen St. and Allen St., (195) corporate limits of Northampton.

Worcester Urbanized Area

Main urbanized part: (1) Corporate limits of Worcester, (2) Brattle St., (3) Shrewsbury Rd., (4) Parker Ave., (5) corporate limits of Worcester, (6) State Hwy. 12, (7) Pierce St., (8) Worcester St., (9) Edgewood Ave., (10) Highland St., (11) Maplewood Ave., (12) corporate limits of Worcester, (13) Main St., (14) North Quinsigamond Ave., (15) Fyrbeck St., (16) Cutler St., (17) Phillips Ave., (18) North Quinsigamond Ave., (19) Olympia Ave. and Olympia Ave. extension, (20) Mill Pond Brook,

(21) Old Mill Rd., (22) Elm St., (23) Bailey Rd., (24) Boston Turnpike, (25) Gordon Rd. and Gordon Rd. extension, (26) right-of-way of B. & W. St. Rwy., (27) Miller Pl., (28) Fairlawn Circle (Phelan Circle), (29) Metcalf Pl., (30) right-of-way of B. & W. St. Rwy., (31) Worthington Ave., (32) Boston Turnpike, (33) Edgewater Ave., (34) Maple St., (35) Sterling St., (36) Edgewater Ave. and Edgewater Ave. extension, (37) Jordan Pond, (38) extension of Jordan Rd. and Jordan Rd., (39) South Quinsigamond Ave., (40) South Meadow Brook,

(41) Flints Pond, (42) corporate limits of Worcester, (43) Pakachogue St., (44) Jerome Ave., (45) Hampton St., (46) Preston Ave., (47) Southbridge St., (48) corporate limits of Worcester, (49) Leesvale Pond, (50) extension of Rockaway Rd. and Rockaway Rd., (51) Woodland Rd., (52) Sword St., (53) Boyce St., (54) Rockland Ave., (55) Pearl St., (56) Perry St., (57) Auburn St., (58) extension of Easyford St. and Easyford St., (59) Bryn Mawr Ave., (60) Oxford St.,

(61) Berlin St. and Berlin St. extension, (62) Stoneville Upper Reservoir and Stoneville Lower Reservoir, (63) corporate limits of Worcester, (64) Main St., (65) McCarthy Ave., (66) Kettle Brook, (67) Valley Pond, (68) extension of Norway St. and Norway St., (69) Church St., (70) Boyd St., (71) Orland St., (72) Towtaid St., (73) Verona St. and Verona St. extension, (74) Olneys Pond, (75) Kettle Brook, (76) Auburn St., (77) Main St., (78) Bottomly Ave., (79) extension of West St., (80) extension of Brown St. and Brown St., (81) Main St., (82) Sargent St.

Outlying urbanized parts: (83) Franklin St., (84) Prospect St., (85) Newton St., (86) Goodale St., (87) Worcester St., (88) B. & M. R. R., (89) Temple St., (90) Worcester St., (91) Maple St., (92) extension of Colton Lane, (93) Main St., (94) Prospect St., (95) Boylston St., (96) Merriam St., (97) Prospect St., (98) Spring St., (99) Holman St., (100) Main St., (101) Summer St., (102) Raymond Ave., (103) Grafton St., (104) Lake St., (105) Spruce St., (106) Crescent St., (107) Orchard St., (108) Hutchins St.,

(109) Shrewsbury St., (110) Nelson St., (111) Westboro Rd., (112) unnamed stream, (113) Pratt Pond, (114) unnamed stream, (115) Waterville St., (116) Prospect St., (117) East St., (118) unnamed stream, (119) Quinsigamond River, (120) Worcester St., (121) Axtell Brook, (122) Lake Ripple, (123) Quinsigamond River, (124) Worcester St., (125) Bridge St., (126) unnamed stream, (127) Hovey Pond, (128) extension of 2d St. and 2d St., (129) High St.,

(130) Worcester St., (131) Virginia Circle and Virginia Circle extension, (132) G. & U. R. R., (133) Upton St., (134) South St., (135) Church St., (136) West St., (137) Millbury St., (138) Oak Pl., (139) Oak St., (140) Millbury Ave., (141) Epping St., (142) Wheelock Ave., (143) Dorothy Pond, (144) extension of Lake St. and Lake St., (145) Millbury Ave., (146) Dorothy St., (147) Draper St., (148) Woodrow St., (149) Millbury Ave., (150) Upton St., (151) Berman St., (152) Croydon St.,

(153) high tension power line, (154) B. & A. R. R., (155) Millbury Ave., (156) Riverlin St., (157) Providence St., (158) Pearl St., (159) N. Y. N. H. & H. R. R., (160) Curve St., (161) South Main St., (162) Sycamore St., (163) Rhodes St., (164) Singletary Brook and Laphams Pond, (165) unnamed stream, (166) Millbury-Sutton town line, (167) Sutton Rd., (168) West Main St., (169) Beach St., (170) High St., (171) West Main St., (172) Gould St., (173) Elmwood St., (174) Elm St., (175) N. Y. N. H. & H. R. R., (176) Blackstone River, (177) extension of Highland St. and Highland St., (178) Prospect St., (179) Lindy St., (180) extension of Miles St. and Miles St., (181) Lincoln St., (182) Howe Ave.,

(183) Leicester St., (184) Central St., (185) South St., (186) School St., (187) Southwest cutoff, (188) Moss Reservoir, (189) Dark Brook, (190) Central St., (191) Water St., (192) State Hwy. 12.

INDEX MAP FOR BOSTON URBANIZED AREA

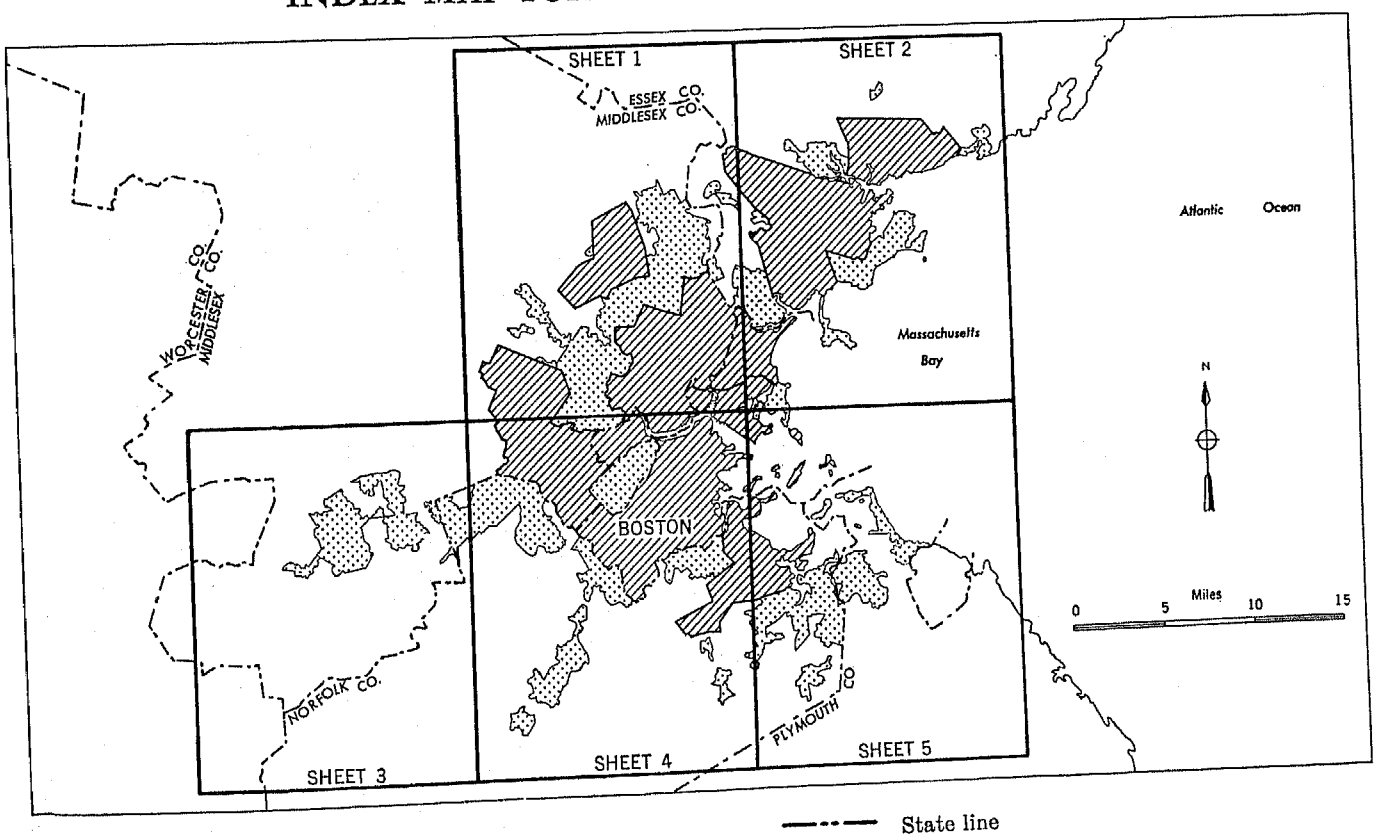

Incorporated parts

Unincorporated parts

12 Numbered boundary segments

State line

County line

Minor civil division line

MASSACHUSETTS

BOSTON URBANIZED AREA—SECTION 1

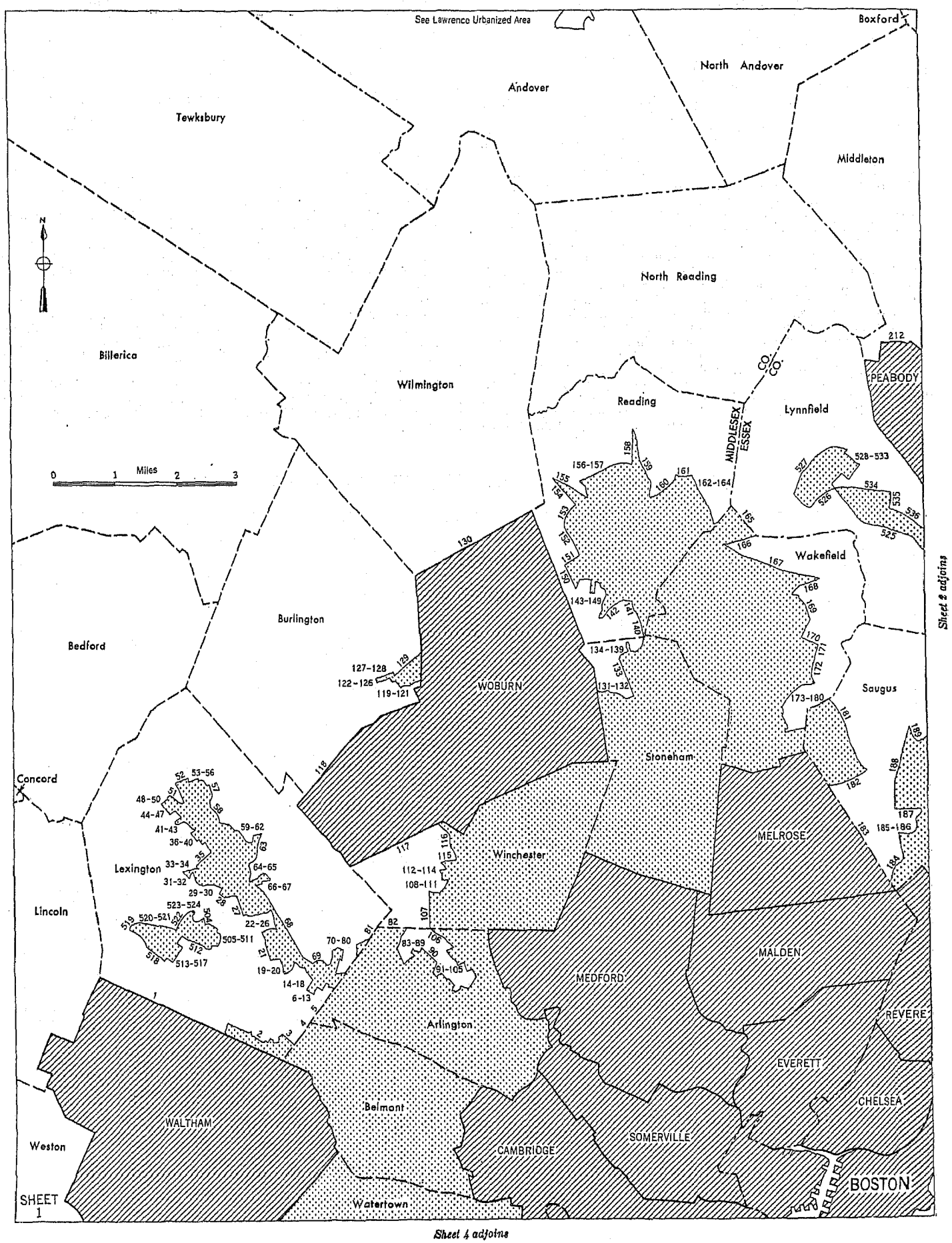

BOSTON URBANIZED AREA—SECTION 2

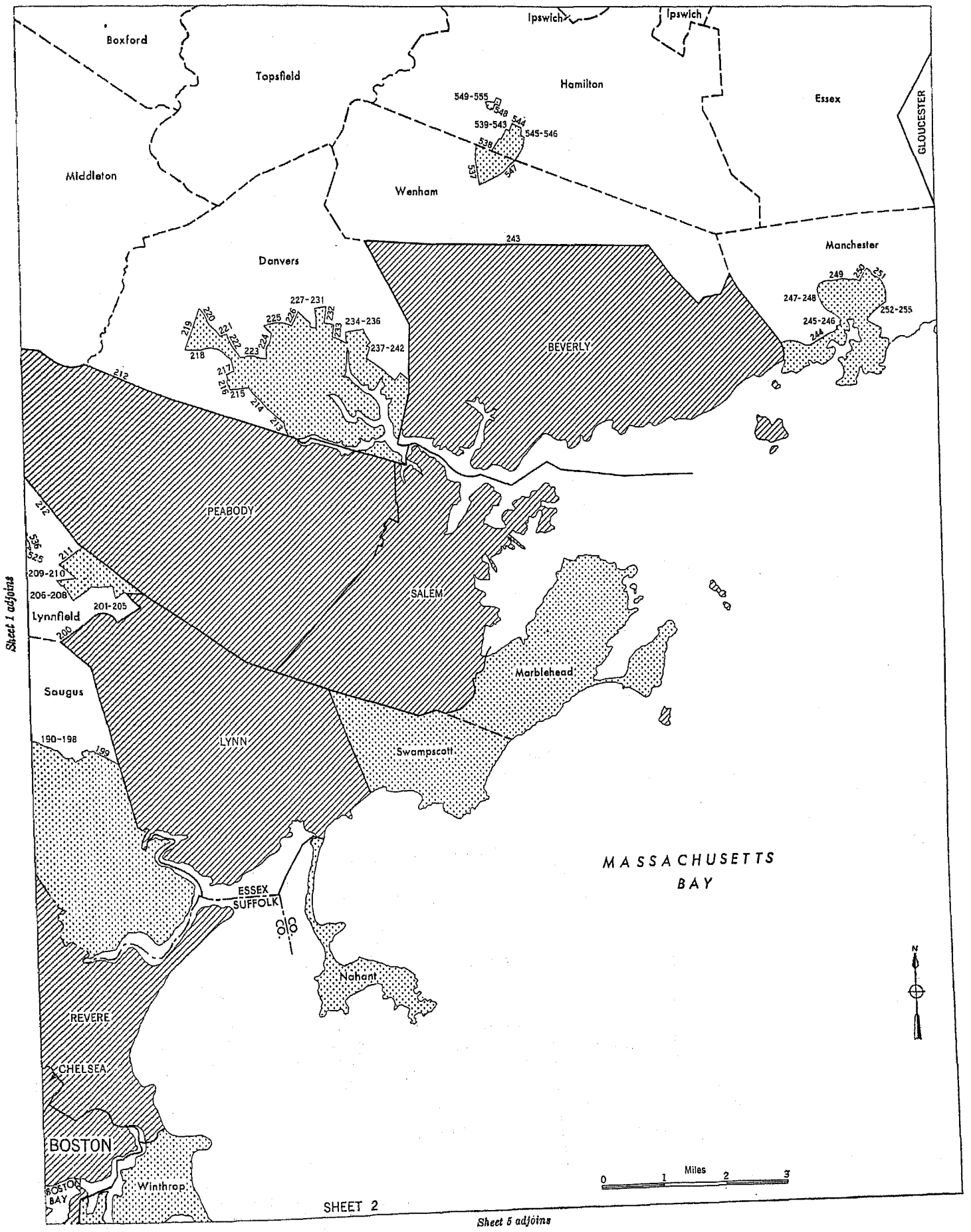

BOSTON URBANIZED AREA—SECTION 3

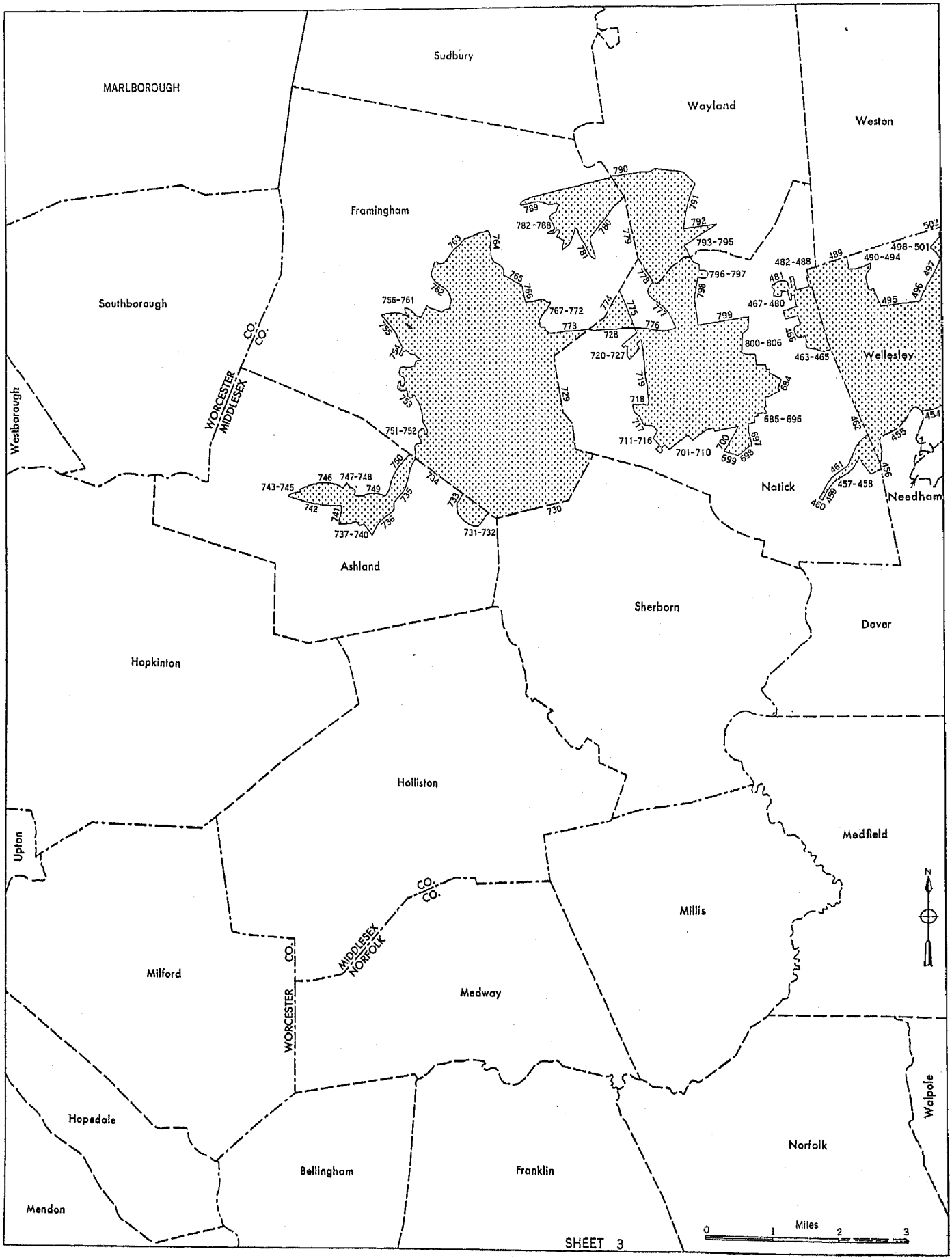

Sheet 1 adjoins

BOSTON URBANIZED AREA—SECTION 4

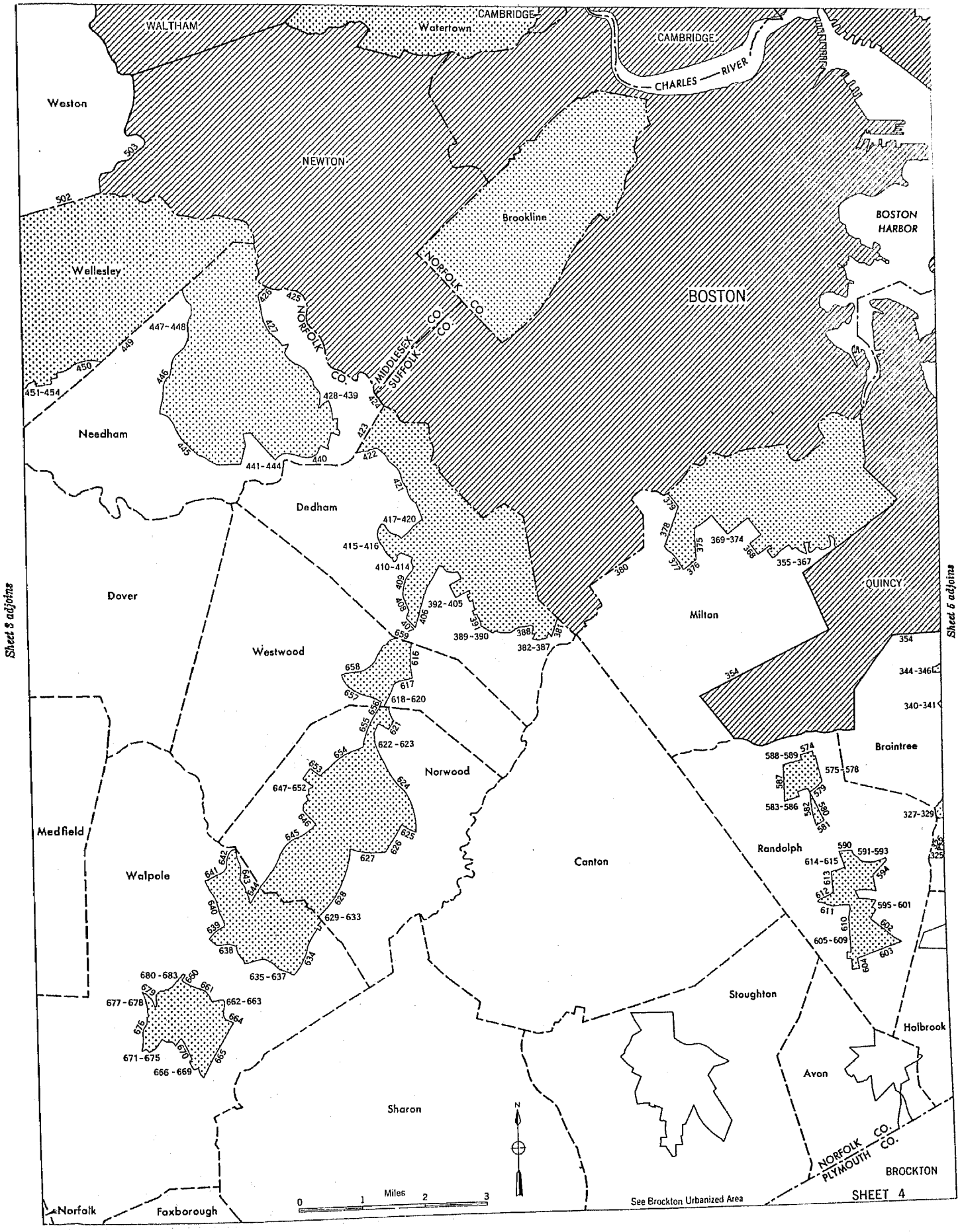

BOSTON URBANIZED AREA—SECTION 5

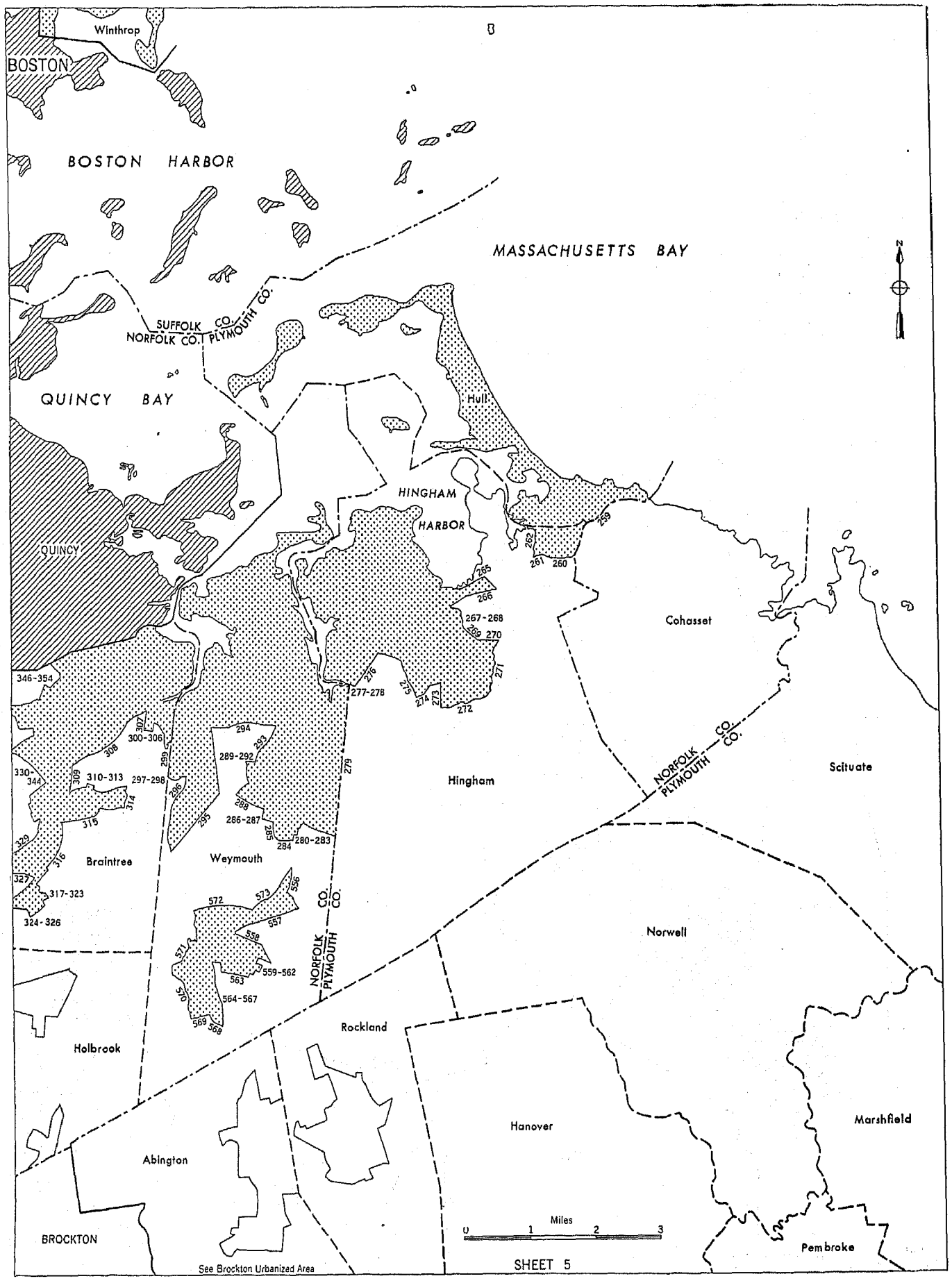

BROCKTON URBANIZED AREA

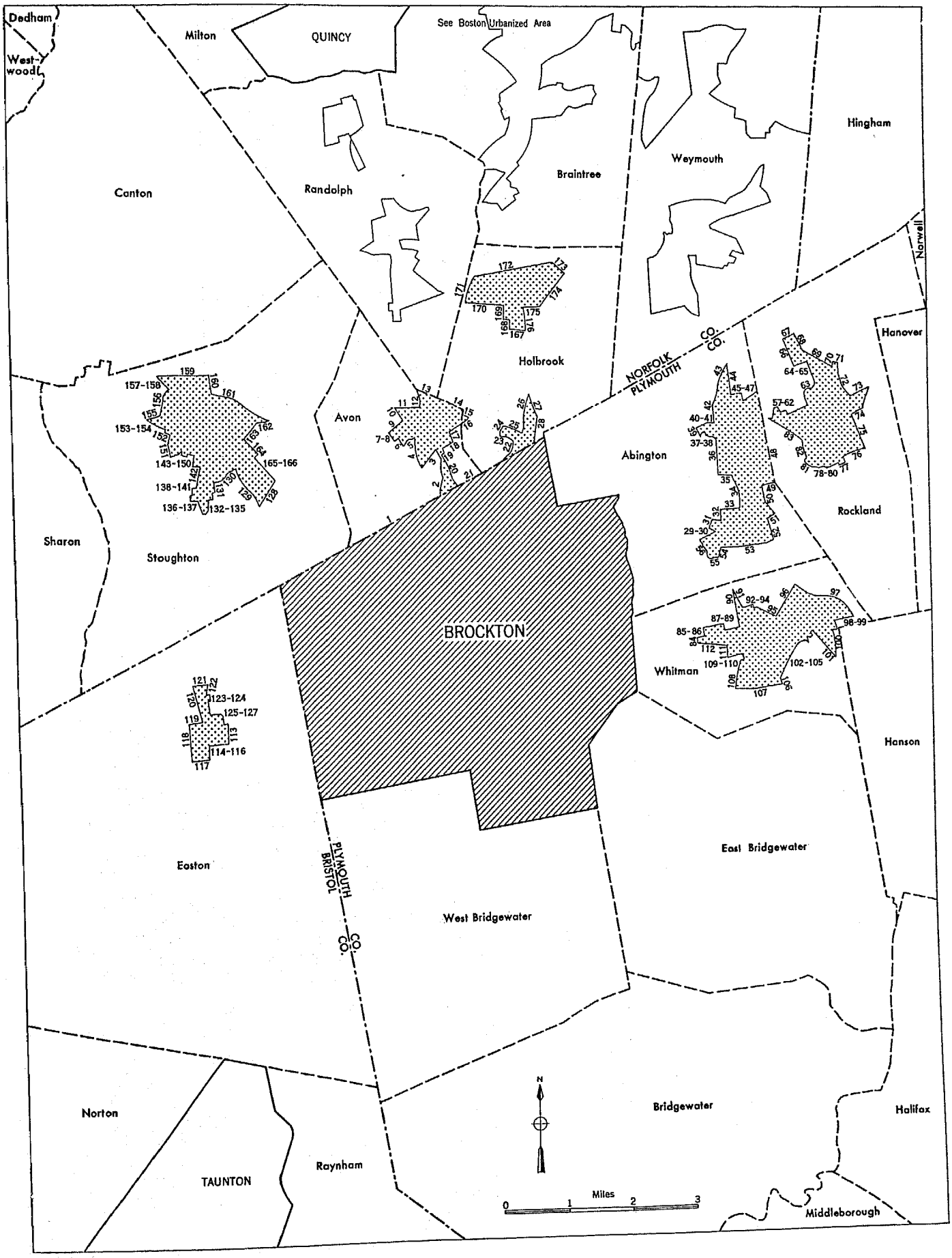

MASSACHUSETTS

FALL RIVER AND LAWRENCE URBANIZED AREAS

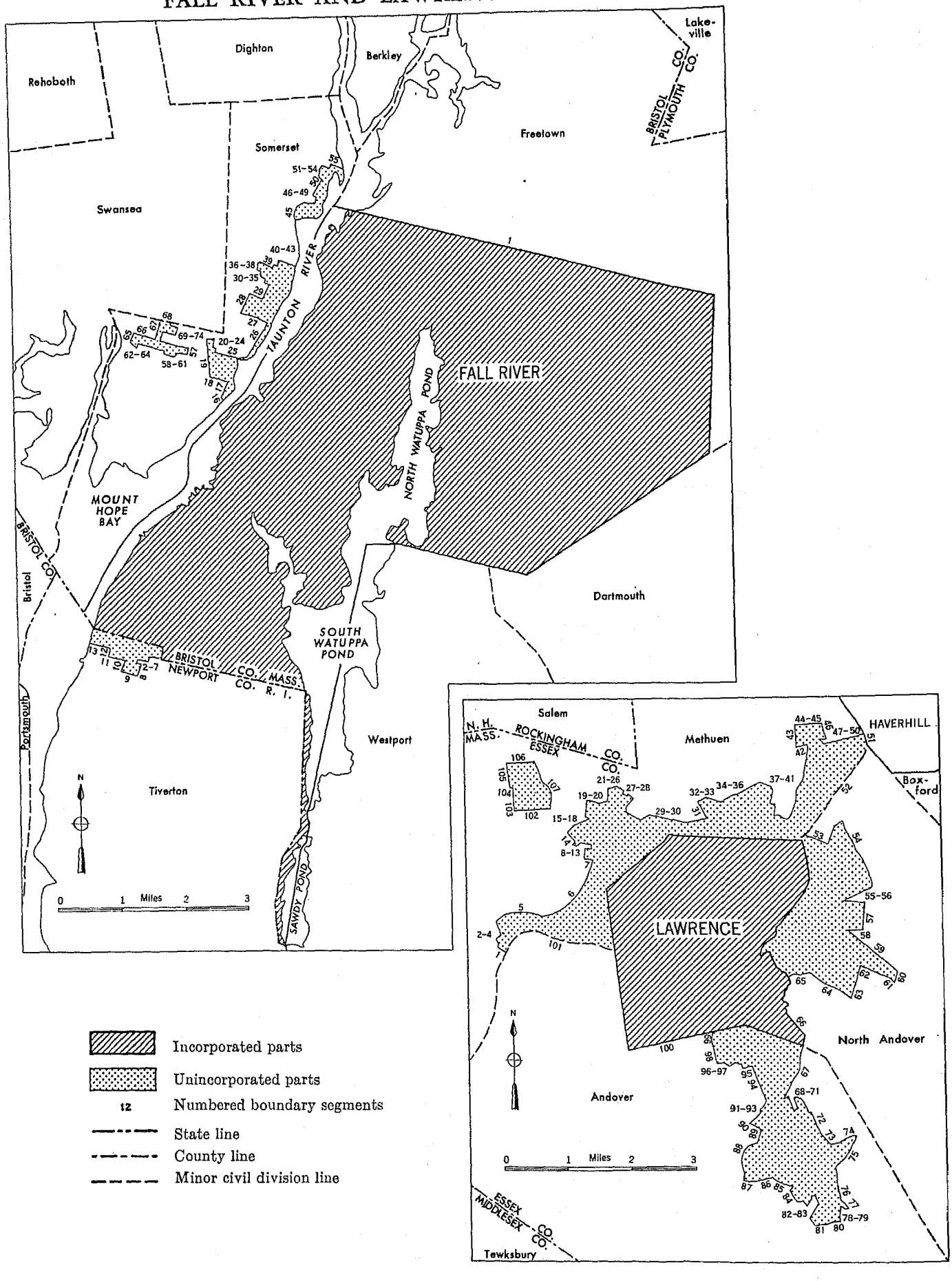

LOWELL AND NEW BEDFORD URBANIZED AREAS

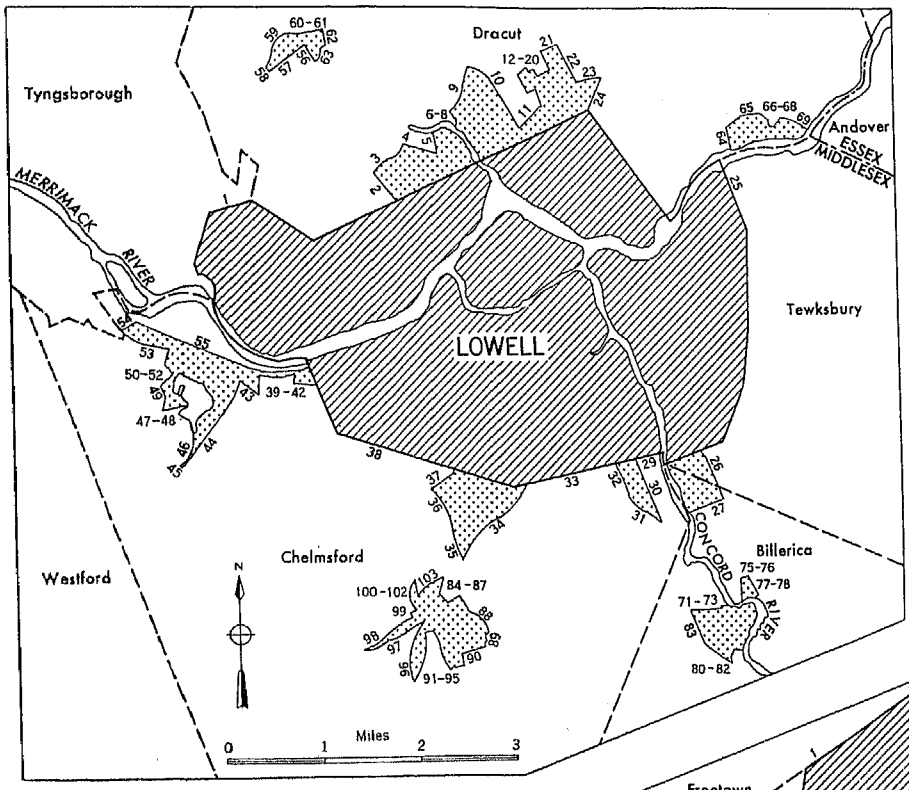

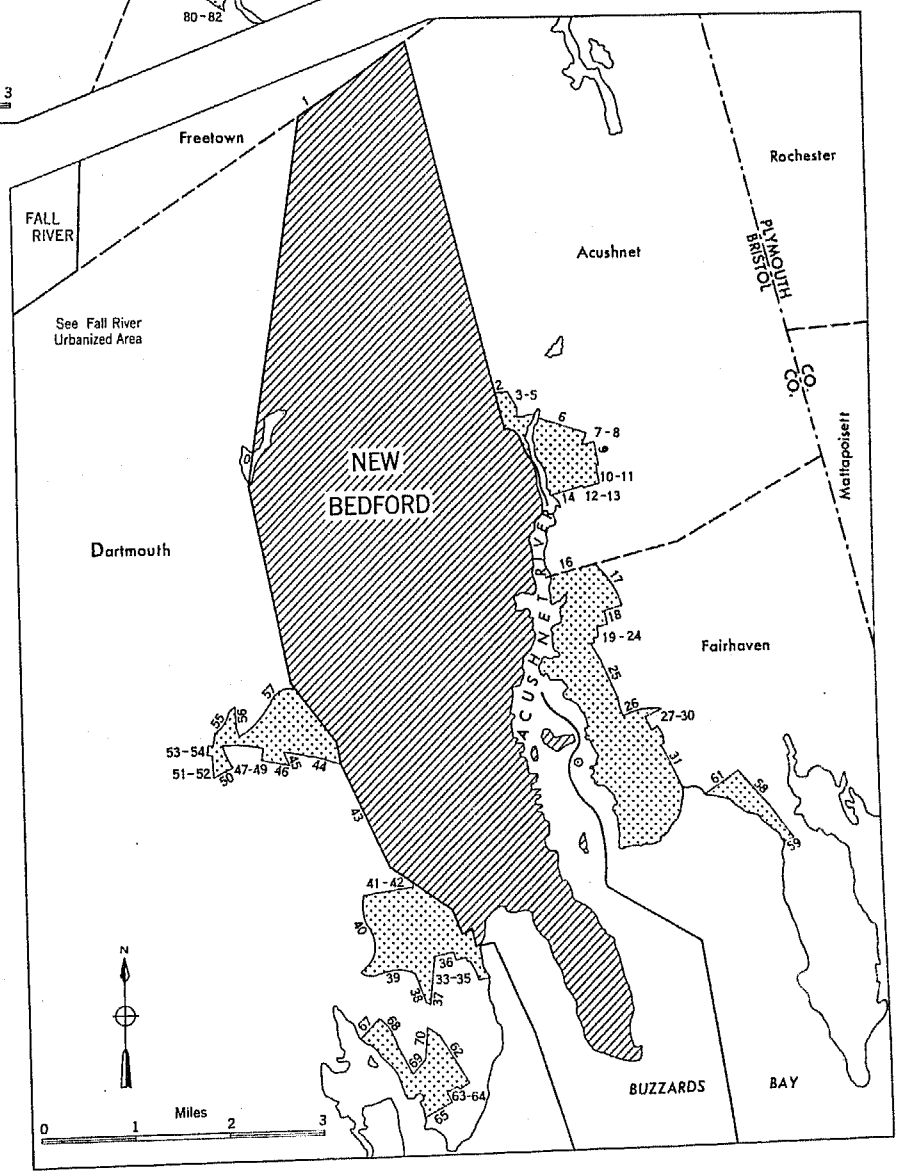

Incorporated parts

Unincorporated parts

12 Numbered boundary segments

State line

County line

Minor civil divison line

SPRINGFIELD–HOLYOKE URBANIZED AREA

Ludlow
See North Half
Wilbraham
Hampden
Somers
East Longmeadow
Longmeadow
Enfield
Agawam
Suffield
West Springfield
SPRINGFIELD
CHICOPEE
HOLYOKE
WESTFIELD
Southwick
Montgomery
Russell
Granville
CHICOPEE RIVER
WESTFIELD RIVER
CONNECTICUT RIVER
MASSACHUSETTS
CONNECTICUT
HAMPDEN CO.
TOLLAND CO.
HARTFORD CO.
Miles
0
1
2
3
N
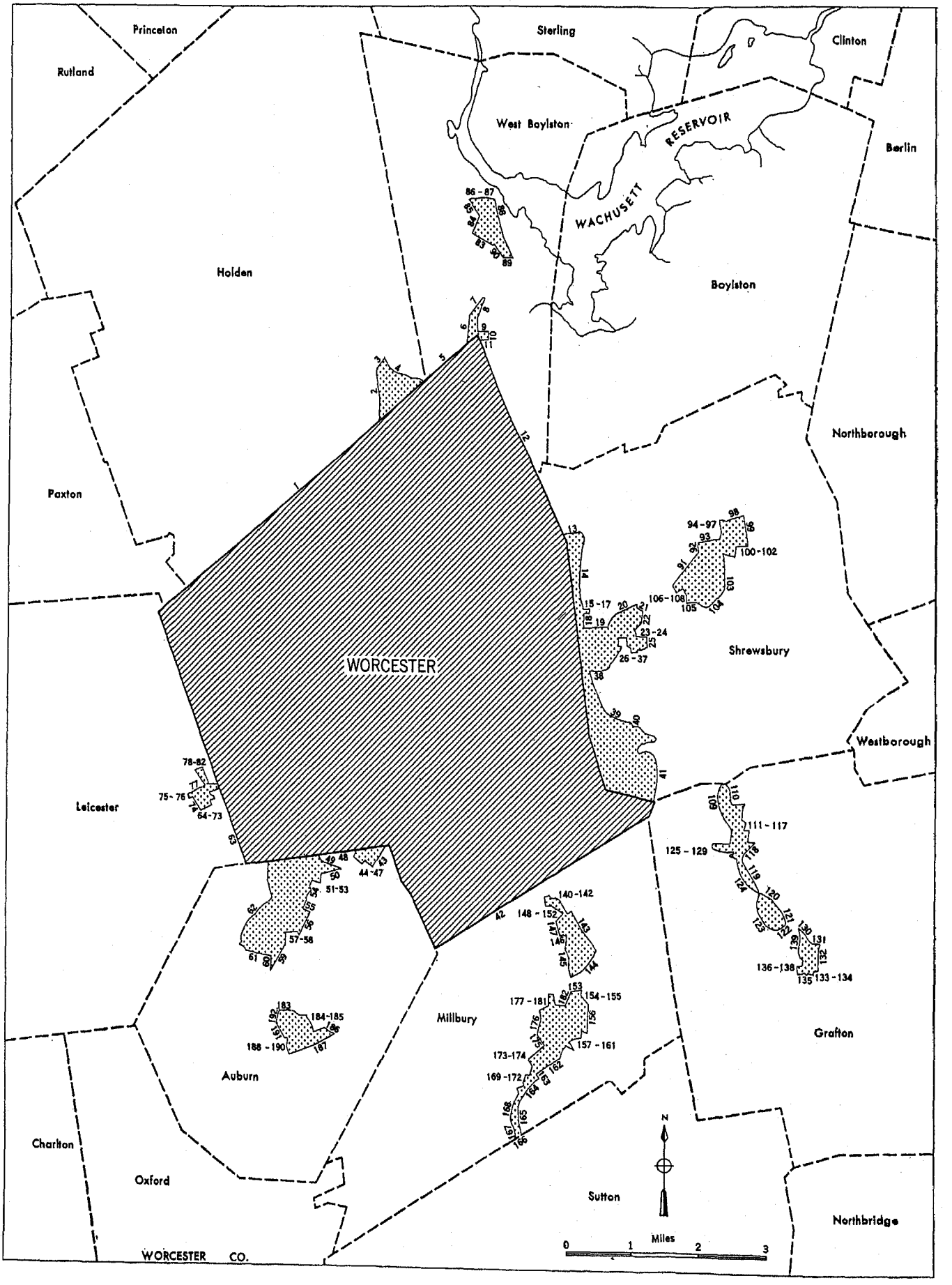
WORCESTER URBANIZED AREA