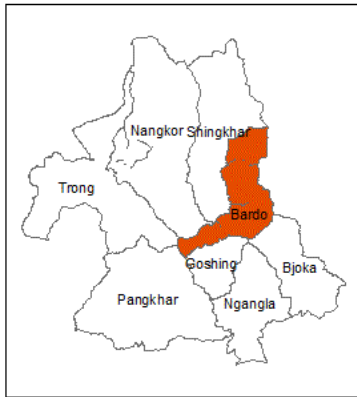




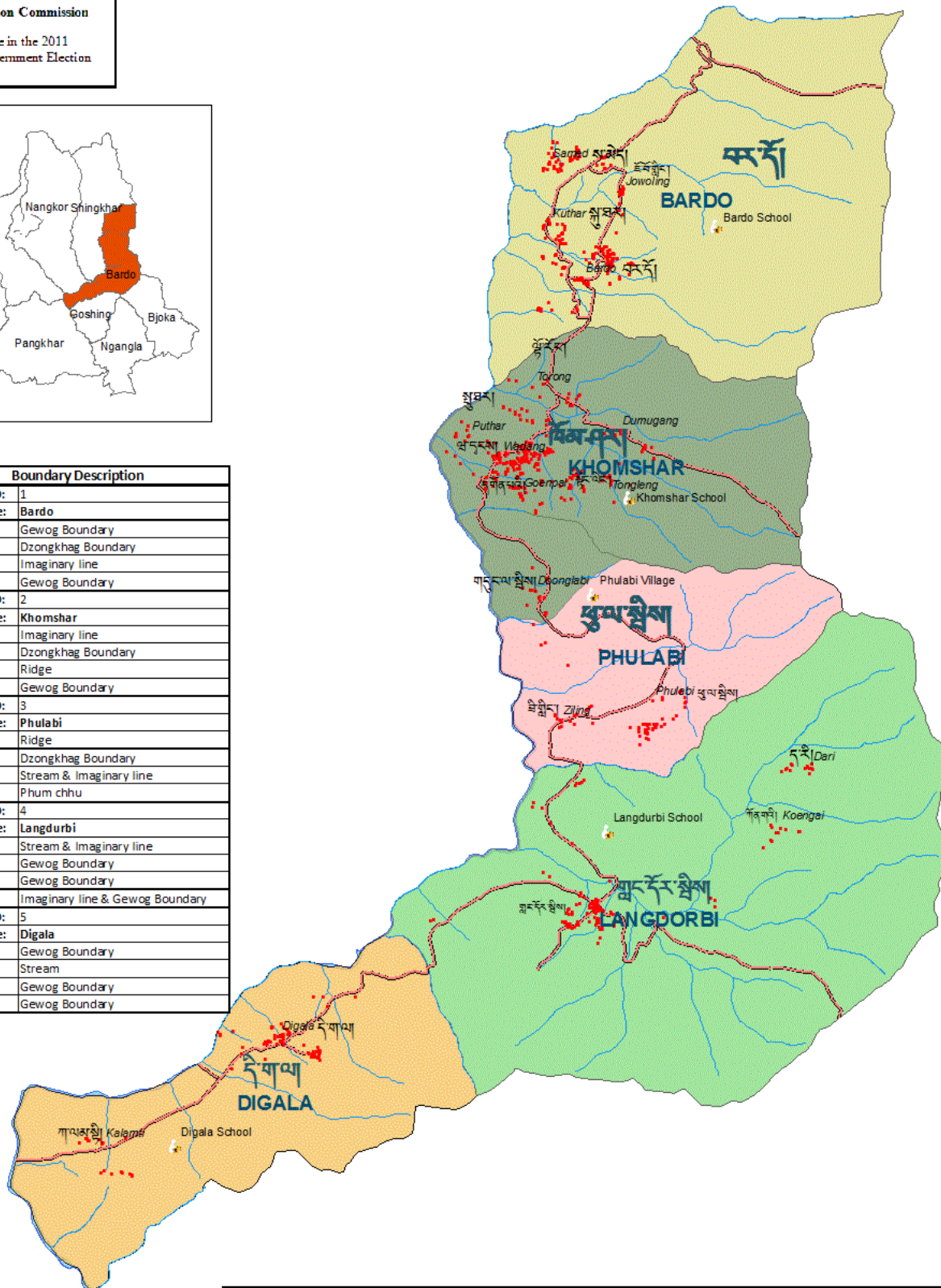
Delimitation Commission
For use in the 2011
Local Government Election

Chiwogs in Bardo Gewog Zhemgang Dzongkhag

བར་དོ་རྫོང་འོལ་གླིང་
1:85,000



Boundary Description	
Demkhong ID:	1
Chiwog Name:	Bardo
North:	Gewog Boundary
East:	Dzongkhag Boundary
South:	Imaginary line
West:	Gewog Boundary
Demkhong ID:	2
Chiwog Name:	Khomshar
North:	Imaginary line
East:	Dzongkhag Boundary
South:	Ridge
West:	Gewog Boundary
Demkhong ID:	3
Chiwog Name:	Phulabi
North:	Ridge
East:	Dzongkhag Boundary
South:	Stream & Imaginary line
West:	Phum chhu
Demkhong ID:	4
Chiwog Name:	Langdurbi
North:	Stream & Imaginary line
East:	Gewog Boundary
South:	Gewog Boundary
West:	Imaginary line & Gewog Boundary
Demkhong ID:	5
Chiwog Name:	Digala
North:	Gewog Boundary
East:	Stream
South:	Gewog Boundary
West:	Gewog Boundary



Legend	
	Polling Station
	Settlements
	Road
	River
	River

Demkhong ID No.	Chiwog Name	Registered Voter (2008)	Eligible Voters as of 31st Dec, 2010	Village Name	Registered Voter (2008)	Eligible Voters as of 31st Dec, 2010
1	Bardo	438	476	Bardo	438	476
2	Khomshar	658	740	Khomshar	658	740
3	Phulabi	135	159	Phulabi	135	159
4	Langdurbi	473	536	Langdurbi	473	536
5	Digala	387	395	Digala	387	395
Total		2091	2306		2091	2306

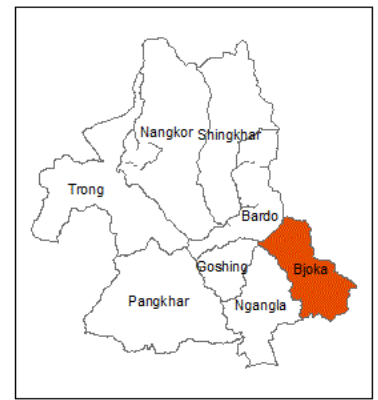


Delimitation Commission

For use in the 2011
Local Government Election

Chiwogs in Bjokar Gewog Zhemgang Dzongkhag

འབྲུག་ཀའམེད་འོག་།
Scale 1:75000



Legend

- Polling Station
- Settlements
- River
- Road

Boundary Description	
Demkhong ID:	1
Chiwog Name:	Dali
North:	Gewog Boundary
East:	Dzongkhag Boundary
South:	River
West:	Gewog Boundary
Demkhong ID:	2
Chiwog Name:	Bjokar
North:	River
East:	Ridhigang chhu
South:	Ridhigang chhu & Gewog Boundary
West:	Gewog Boundary
Demkhong ID:	3
Chiwog Name:	Kamati
North:	Ridhigang chhu & Dzongkhag Boundary
East:	Dingnong chhu
South:	River
West:	River & Gewog boundary
Demkhong ID:	4
Chiwog Name:	Barpong_Namirgang
North:	Dzongkhag Boundary
East:	Dzongkhag Boundary
South:	Aurong chhu
West:	Dingrong chhu
Demkhong ID:	5
Chiwog Name:	Chabdenba_Dzarkabla
North:	Aurong chhu
East:	Dangme chhu & Dzongkhag Boundary
South:	Dangme chhu & Dzongkhag Boundary
West:	Gewog Boundary

Demkhong ID No.	Chiwog Name	Registered Voter (2008)	Eligible Voters as of 31st Dec, 2010	Village Name	Registered Voter (2008)	Eligible Voters as of 31st Dec, 2010
1	Dali	187	263	Dali	187	263
2	Bjokar	247	260	Trong(Bjokar)	247	260
3	Kamati	168	183	Kamati	168	183
4	Barpong_Namirgang	157	178	Barpong	157	178
5	Chabdenba_Dzarkabla	136	111	Chabdenba	136	111
Total		895	995		895	995



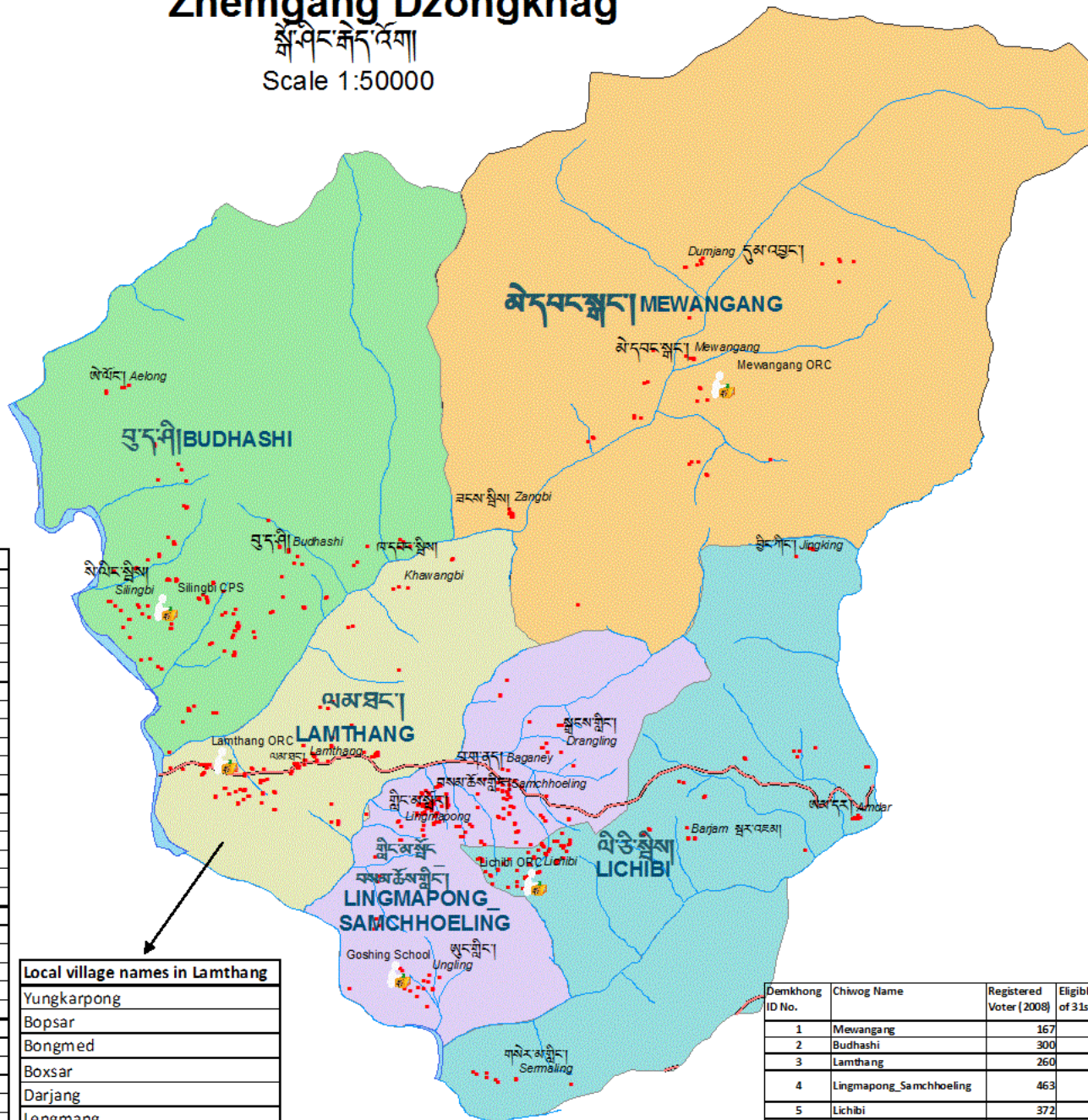
Delimitation Commission

For use in the 2011
Local Government Election



Chiwogs in Goshing Gewog Zhemgang Dzongkhag

མེད་བང་རྒྱུང་།
Scale 1:50000



Boundary Description	
Demkhong ID:	1
Chiwog Name:	Mewangang
North:	Gewog Boundary
East:	Gewog Boundary
South:	Imaginary line
West:	Imaginary line
Demkhong ID:	2
Chiwog Name:	Budhashi
North:	Gewog Boundary
East:	Imaginary line
South:	Stream
West:	Mangde chhu
Demkhong ID:	3
Chiwog Name:	Lamthang
North:	Stream
East:	River
South:	River
West:	Mangde chhu & Gewog Boundary
Demkhong ID:	4
Chiwog Name:	Lingmapong Samchhoeling
North:	Stream & Imaginary line
East:	Imaginary line
South:	Gewog Boundary
West:	River & Gewog Boundary
Demkhong ID:	5
Chiwog Name:	Lichibi
North:	Stream
East:	Gewog Boundary
South:	Gewog Boundary
West:	Imaginary line

Local village names in Lamthang	
Yungkarpong	
Bopsar	
Bongmed	
Boxsar	
Darjang	
Lengmang	

Legend

- Polling Station
- Settlements
- Road
- River

Demkhong ID No.	Chiwog Name	Registered Voter (2008)	Eligible Voters as of 31st Dec, 2010	Village Name	Registered Voter (2008)	Eligible Voters as of 31st Dec, 2010
1	Mewangang	167	195	Mewangang	167	195
2	Budhashi	300	338	Budhashi	300	338
3	Lamthang	260	306	Lamthang	260	306
4	Lingmapong Samchhoeling	463	527	lingmapong	169	190
				Samchhoeling	294	337
5	Lichibi	372	419	Lichibi	372	419
Total		1562	1785		1562	1785

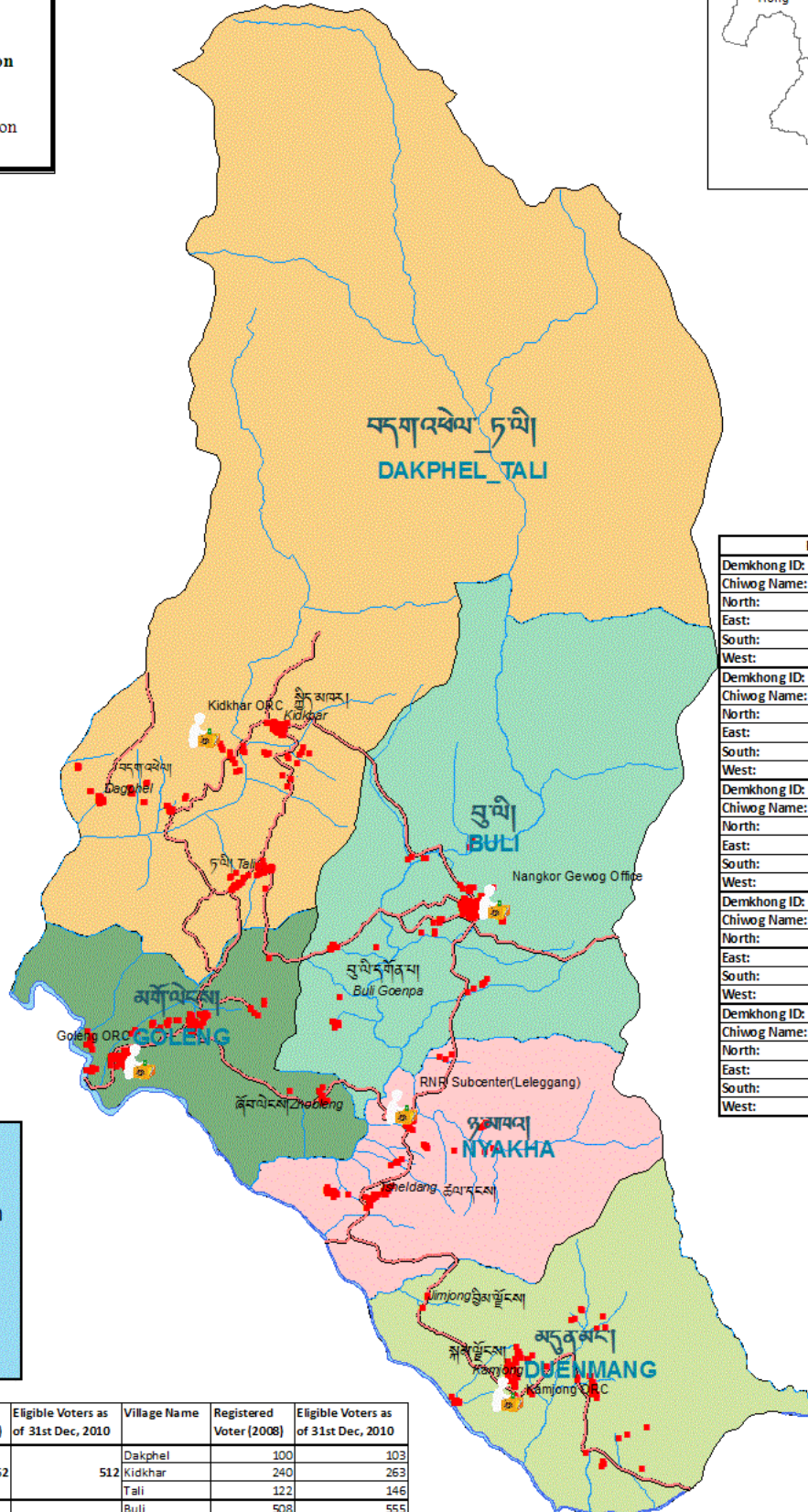


Delimitation Commission

For use in the 2011
Local Government Election

Chiwogs in Nangkor Gewog Zhemgang Dzongkhag

ནང་སྐོར་རྫོང་འོལ་གླིང་།
Scale 1:125000



Boundary Description	
Demkhong ID:	1
Chiwog Name:	Tali_Dakphel
North:	Dzongkhag Boundary
East:	Gewog Boundary
South:	Kikhar chhu(SE) & Imaginary line
West:	Gewog Boundary
Demkhong ID:	2
Chiwog Name:	Buli
North:	Kikhar chhu
East:	Gewog Boundary
South:	Anndayang chhu
West:	Imaginary line
Demkhong ID:	3
Chiwog Name:	Goleng
North:	Imaginary line
East:	Imaginary line
South:	Imaginary line/Gewog Boundary
West:	Mangde chhu/Gewog Boundary
Demkhong ID:	4
Chiwog Name:	Nyakha
North:	Anndayang chhu
East:	Gewog Boundary
South:	Imaginary line
West:	Mangde chhu
Demkhong ID:	5
Chiwog Name:	Duenmang
North:	Imaginary line
East:	Gewog Boundary
South:	Gewog Boundary & Mangde chhu
West:	Gewog Boundary & Mangde chhu

Legend

- Polling Station
- Settlements
- Road
- River

Demkhong ID No.	Chiwog Name	Registered Voter (2008)	Eligible Voters as of 31st Dec, 2010	Village Name	Registered Voter (2008)	Eligible Voters as of 31st Dec, 2010
1	Dakphel_Tali	462	512	Dakphel	100	103
				Kidkhar	240	263
				Tali	122	146
2	Buli	535	584	Buli	508	555
				Buli Goenpa	27	29
3	Goleng	350	384	Goleng	308	338
				Zhobleng	42	46
4	Nyakha	453	496	Nyakha	248	277
				Tsheldang	205	219
				Duenmang	305	340
5	Duenmang	528	579	Jimjong	9	10
				Kamjong	214	229
				Total	2328	2555

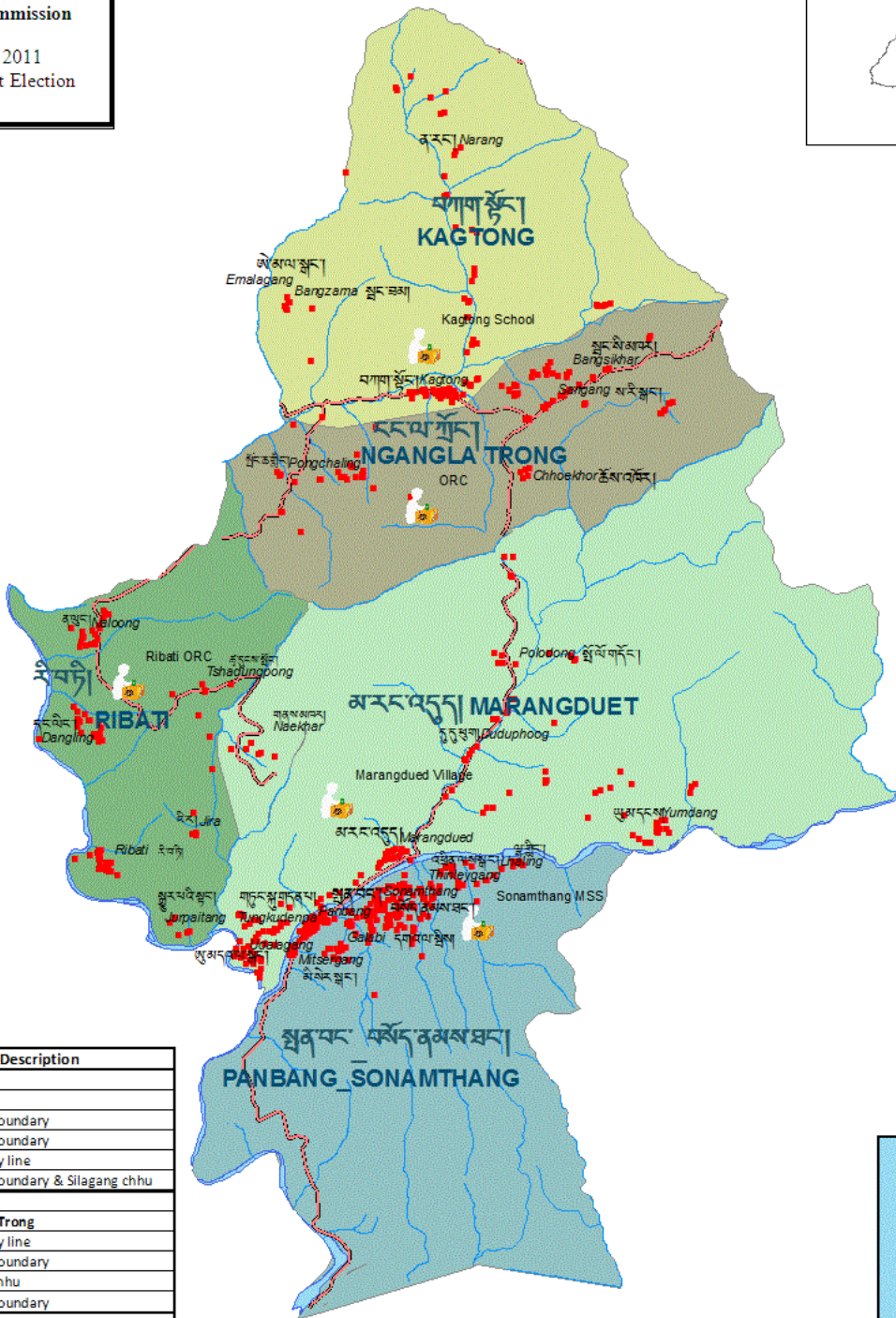
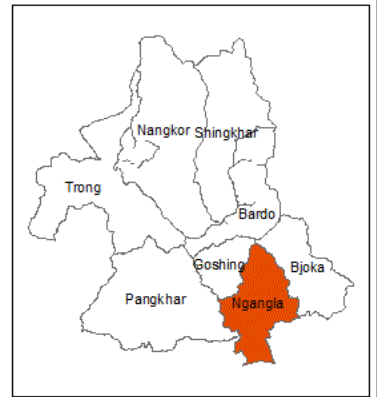


Delimitation Commission

For use in the 2011
Local Government Election

Chiwogs in Ngangla Gewog Zhemgang Dzongkhag

ཅང་ལ་རྒྱུད་རོག་།
Scale 1:90000



Boundary Description	
Demkhong ID:	1
Chiwog Name:	Kagtong
North:	Gewog Boundary
East:	Gewog Boundary
South:	Imaginary line
West:	Gewog Boundary & Silagang chhu
Demkhong ID:	2
Chiwog Name:	Ngangla Trong
North:	Imaginary line
East:	Gewog Boundary
South:	Darang chhu
West:	Gewog Boundary
Demkhong ID:	3
Chiwog Name:	Ribati
North:	Gewog Boundary
East:	Darang chhu(NE) & Imaginary line
South:	Mangde chhu
West:	Mangde chhu & Gewog Boundary
Demkhong ID:	4
Chiwog Name:	Marangduet
North:	Darang chhu
East:	Gewog Boundary
South:	Dangme chhu
West:	Imaginary line & Stream
Demkhong ID:	5
Chiwog Name:	Panbang_Sonamthang
North:	Dangme chhu
East:	Dzongkhag Boundary
South:	Dzongkhag Boundary
West:	Gewog Boundary

Legend

- Polling Station
- Settlements
- Road
- River

Demkhong ID No.	Chiwog Name	Registered Voter (2008)	Eligible Voters as of 31st Dec, 2010	Village Name	Registered Voter (2008)	Eligible Voters as of 31st Dec, 2010
1	Kagtong	300	337	Jangkhar	118	128
				Kagtong	182	209
2	Ngangla Trong	314	353	Ngangla Trong	181	208
				Pongchaling	133	145
3	Ribati	222	243	Ribati	222	243
4	Marangduet	393	426	Marangduet	218	235
				Yumdang	175	191
5	Panbang_Sonamthang	819	890	Panbang	192	210
				Thinleygang	163	180
				Sonamthang	464	500
Total		2048	2249		2048	2249

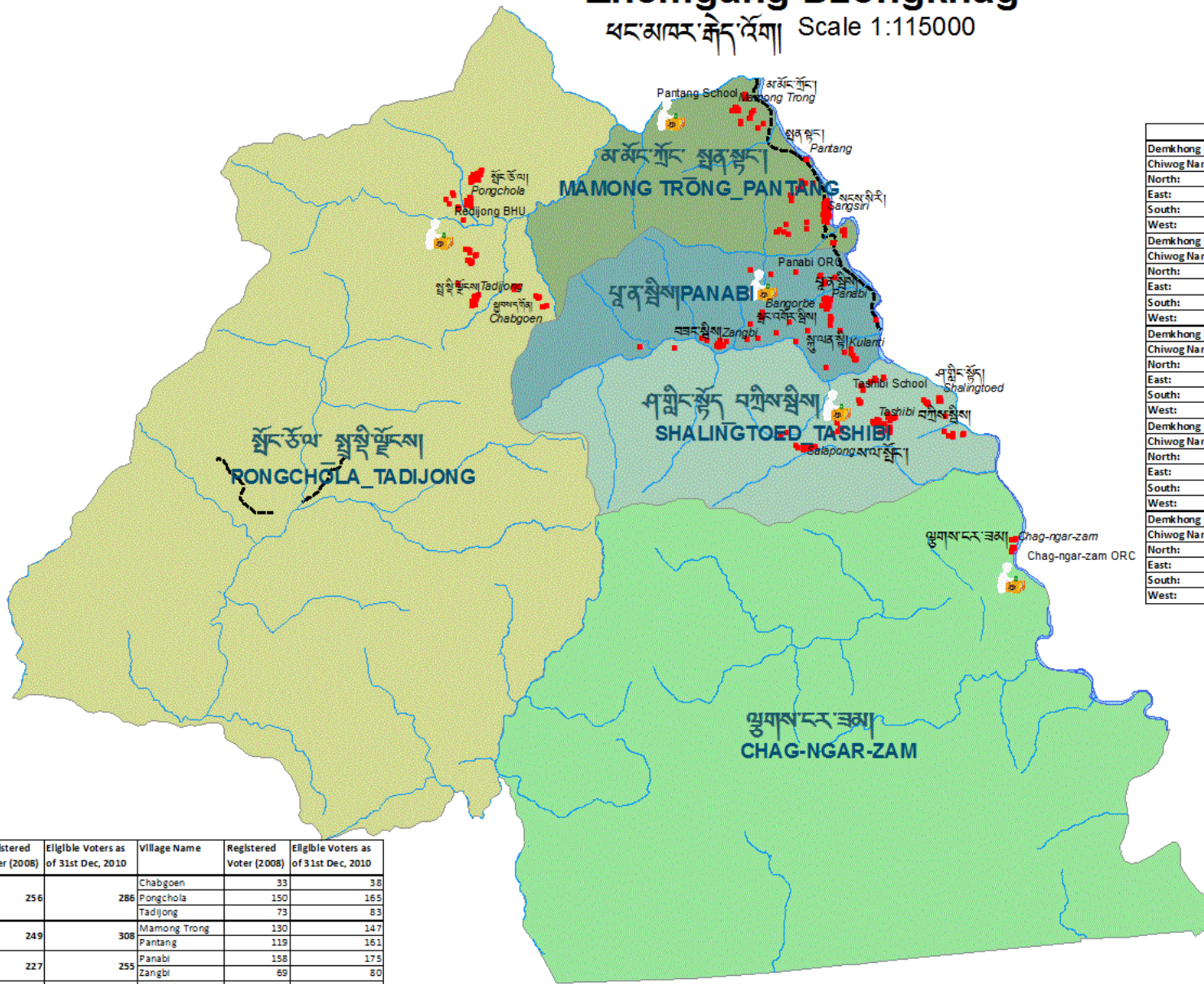


Delimitation Commission
For use in the 2011
Local Government Election



Chiwogs in Phangkhar Gewog Zhemgang Dzongkhag

ཕང་མཁར་རྗེ་དོགས། Scale 1:115000



Boundary Description	
Demkhong ID:	1
Chiwog Name:	Pongchola_Tadijong
North:	Gewog Boundary
East:	Pendaygang chhu(NE), Vedagang chhu(SE)
South:	Dzongkhag Boundary
West:	Dzongkhag Boundary
Demkhong ID:	2
Chiwog Name:	Mamong Trong_Pantang
North:	Gewog Boundary & Pendaygang chhu
East:	Mangde chhu/Gewog Boundary
South:	Stream & Imaginary line
West:	Pendaygang chhu
Demkhong ID:	3
Chiwog Name:	Panabi
North:	Stream & Imaginary line
East:	Mangde chhu/Gewog Boundary
South:	Stream
West:	Imaginary line
Demkhong ID:	4
Chiwog Name:	Shalingtoed_Tashibi
North:	Stream
East:	Mangde chhu
South:	Badang chhu(SE) & Imaginary line
West:	Imaginary line
Demkhong ID:	5
Chiwog Name:	Cha-ngar-zam
North:	Badang chhu(NE) & Imaginary line
East:	Gewog Boundary
South:	Gewog Boundary (International)
West:	Vedagang chhu & Dzongkhag Boundary

Legend	
	Polling Station
	Settlements
	River
	Footpath
	footpath

Demkhong ID No.	Chiwog Name	Registered Voter (2008)	Eligible Voters as of 31st Dec, 2010	Village Name	Registered Voter (2008)	Eligible Voters as of 31st Dec, 2010
1	Pongchola_Tadijong	256	286	Chabgoen	33	38
				Pongchola	150	165
				Tadijong	73	83
2	Mamong Trong_Pantang	249	308	Mamong Trong	130	147
				Pantang	119	161
3	Panabi	227	255	Panabi	158	175
				Zangbi	69	80
				Salapong	101	124
4	Shalingtoed_Tashibi	333	377	Tashibi	103	122
				Shalingtoed	129	131
				Salapong	129	131
5	Chag-Ngar-Zam	81	85	Chag-Ngar-Zam	81	85
Total		1146	1311		1146	1311



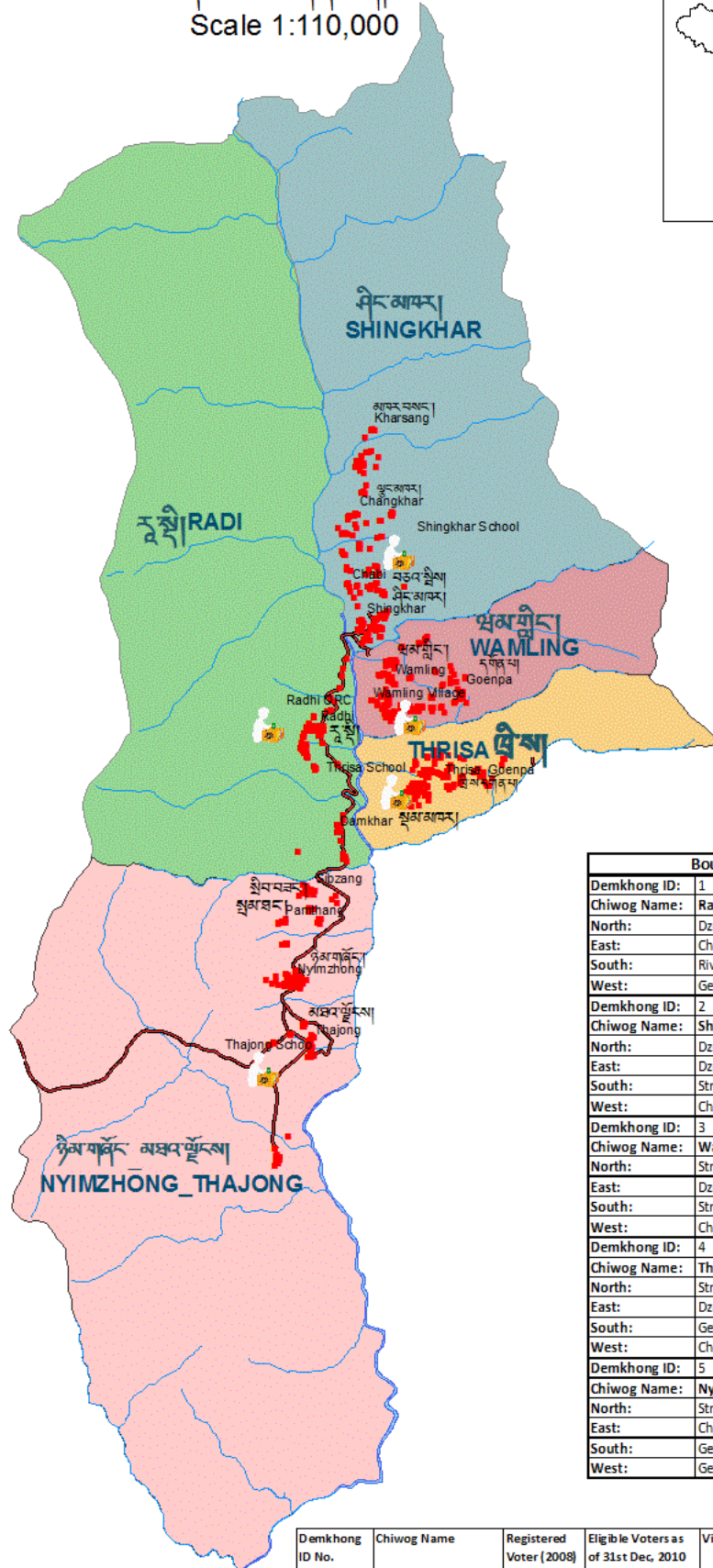
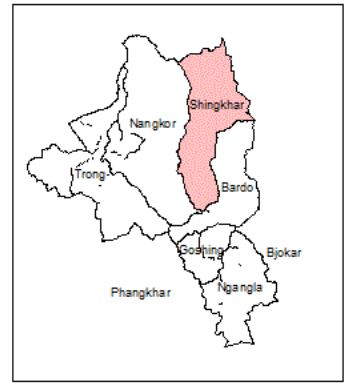
Delimitation Commission

For use in the 2011
Local Government Election



Chiwogs in Shingkar Gewog Zhemgang Dzongkhag

ཤིང་མཁམ་རྫོང་འོལ་གླིང་།
Scale 1:110,000



Boundary Description	
Demkhong ID:	1
Chiwog Name:	Radi
North:	Dzongkhag Boundary
East:	Chamkhar chhu
South:	River
West:	Gewog Boundary
Demkhong ID:	2
Chiwog Name:	Shingkar
North:	Dzongkhag Boundary
East:	Dzongkhag Boundary
South:	Stream
West:	Chamkhar Chhu
Demkhong ID:	3
Chiwog Name:	Wamling
North:	Stream
East:	Dzongkhag Boundary
South:	Stream
West:	Chamkhar chhu
Demkhong ID:	4
Chiwog Name:	Thrisa
North:	Stream
East:	Dzongkhag Boundary
South:	Gewog Boundary
West:	Chamkhar chhu
Demkhong ID:	5
Chiwog Name:	Nyimzhong_Thajong
North:	Stream
East:	Chamkhar chhu & Gewog Boundary
South:	Gewog Boundary
West:	Gewog Boundary

Legend	
	Polling Station
	Settlements
	Roads
	River

Demkhong ID No.	Chiwog Name	Registered Voter (2008)	Eligible Voters as of 31st Dec, 2010	Village Name	Registered Voter (2008)	Eligible Voters as of 31st Dec, 2010
1	Radi	190	207	Radi	190	207
2	Shingkar	346	392	Shingkar	346	392
3	Wamling	468	542	Wamling	468	542
4	Thrisa	415	473	Thrisa	415	473
5	Nyimzhong_Thajong	418	469	Nyimzhong	301	331
				Thajong	85	97
				Zangling	32	41
Total		1837	2083		1837	2083



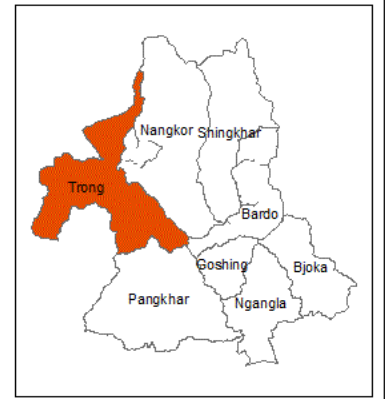
Delimitation Commission

For use in the 2011
Local Government Election

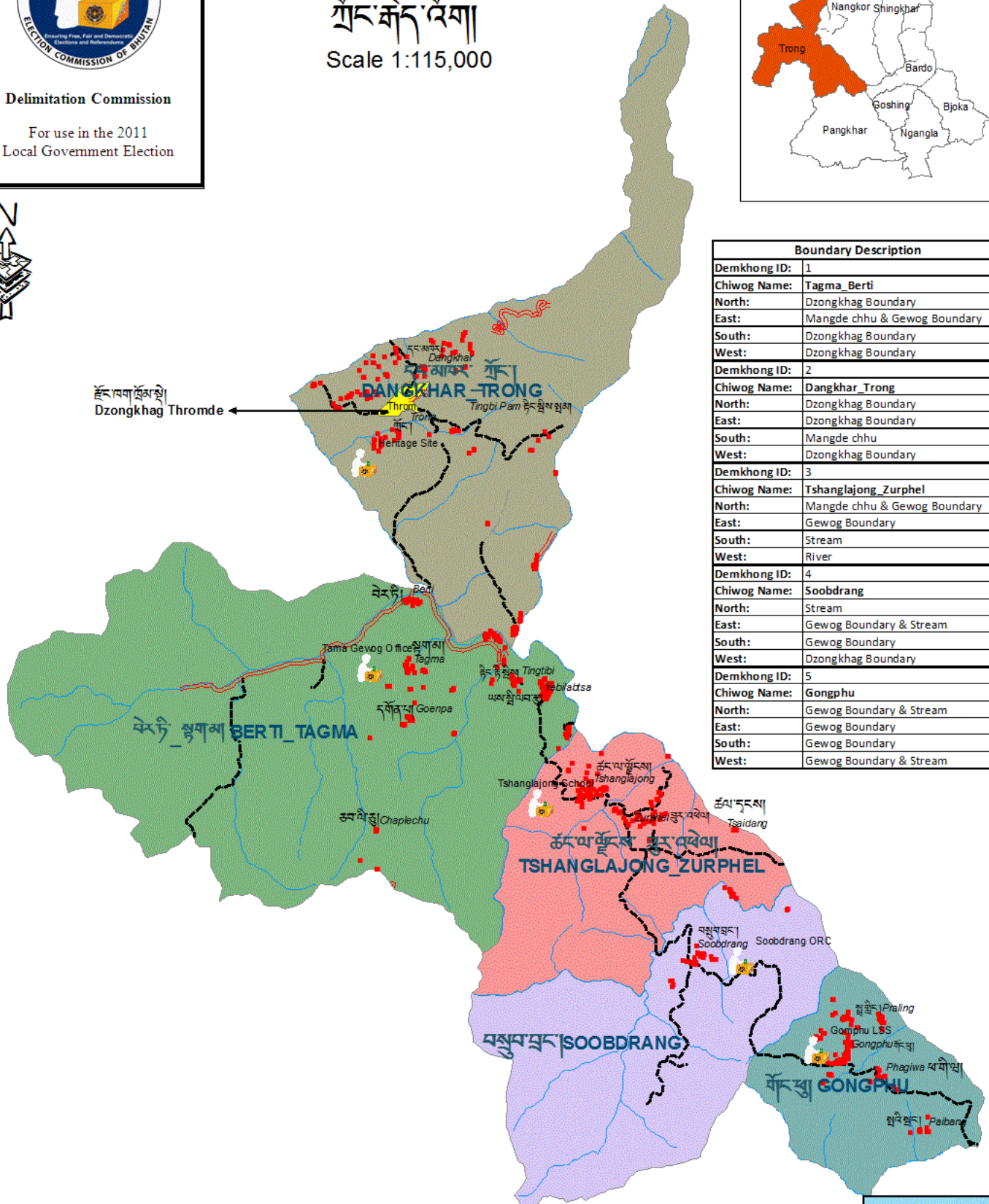
Chiwogs in Trong Gewog Zhemgang Dzongkhag

གྲོང་ཚོའི་འགྲོ་སྐོར་

Scale 1:115,000



ཨོང་ལག་ཁྲིམ་ཕྱི།
Dzongkhag Thromde



Boundary Description	
Demkhong ID:	1
Chiwog Name:	Tagma_Berti
North:	Dzongkhag Boundary
East:	Mangde chhu & Gewog Boundary
South:	Dzongkhag Boundary
West:	Dzongkhag Boundary
Demkhong ID:	2
Chiwog Name:	Dangkhar_Trong
North:	Dzongkhag Boundary
East:	Dzongkhag Boundary
South:	Mangde chhu
West:	Dzongkhag Boundary
Demkhong ID:	3
Chiwog Name:	Tshanglajong_Zurphel
North:	Mangde chhu & Gewog Boundary
East:	Gewog Boundary
South:	Stream
West:	River
Demkhong ID:	4
Chiwog Name:	Soobdrang
North:	Stream
East:	Gewog Boundary & Stream
South:	Gewog Boundary
West:	Dzongkhag Boundary
Demkhong ID:	5
Chiwog Name:	Gongphu
North:	Gewog Boundary & Stream
East:	Gewog Boundary
South:	Gewog Boundary
West:	Gewog Boundary & Stream

Demkhong ID No.	Chiwog Name	Registered Voter (2008)	Eligible Voters as of 31st Dec, 2010	Village Name	Registered Voter (2008)	Eligible Voters as of 31st Dec, 2010
1	Berti_Tagma	361	406	Berti	94	105
				Tamag	267	301
2	Dangkhar_Trong	625	693	Dangkhar	268	301
				Trong	357	392
				Tshanglajong	180	198
3	Tshanglajong_Zurphel	351	386	Zurphel	171	188
				Soobdrang	90	100
4	Soobdrang	90	100	Gomphu	375	432
				Gongphu	375	432
Total		1802	2017		1802	2017

Legend

- Polling Station
- Settlements
- Footpath
- Unpaved road
- footpath
- River