

Valley Incident Damage Inspection Report

CALNU008670



September 12, 2015

Submitted by:

CAL FIRE Incident Management Team 3
Valley Incident Damage Inspection Team

TABLE OF CONTENTS

Intent and Scope	1
Disclaimer	1
Methodology	2
Synopsis	3
Lake County	5
Napa County.....	5
Sonoma County	5
Assets at Risk	6
Background	6
Weather	7
Fuels.....	9
Fire Behavior	9
Initial Attack	10
Damage Inspection Team Deployment.....	13
Overview.....	13
DINS Process	14
Findings	16
Overview.....	16
Single Family Structures	18
Multi Family Structures	18
The Geysers	19
Other Structures	20
Case Study	21
Streets with Damaged Structures.....	22
Pre Fire Activities	24
Defensible Space Inspections.....	24
Fuels Reduction.....	24
Fire Safe Councils Community Activity	27
Fire Prevention Outreach Programs.....	28
Conclusion.....	28

Post Fire Inspection Worksheet (blank)	30
Appendix – A: Status of Affected Parcels	32
Appendix – B: Maps	154
Fire Perimeter Map	154
Fire Progression Map.....	155
Fire History Map	156
Damaged Parcels Map	157
DINS Inspection Zones	158
Ownership Map.....	159
Responsibility Area Map	160
Damage Area Maps	161
Appendix – C: Teams	177
Damage Inspection Teams	177
Damage Inspection Roster	178
Appendix – D: Industrial – The Geysers	179
Appendix – E: Other	181
Appendix – F: Photos	182
Aerial Photographs	182
Initial Attack Photographs	184
Appendix – G: Individual Damage Inspection Detail	185

SCOPE AND INTENT

The scope of this report is focused on the Valley Fire (CA-LNU-008670) that began on September 12, 2015 in the community of Cobb, California.

The intent of the report is to provide an evaluation of fire damage to structures within the fire perimeter. This report attempts to include all habitable structures and outbuildings with a footprint greater than 10' X 12' throughout the fire area. The report does not evaluate or identify fire damage to infrastructure, mobile equipment, or other miscellaneous parcel improvements.

DISCLAIMER

The damage inspection data is approximate and for informational purposes only. The information and data contained in this report was collected using a systematic inspection process. Data collection concluded on Thursday, September 24, 2015 at 2:25 pm.

Fire damage and poor access were major limiting factors for damage inspectors; therefore, a small margin of error is expected. The terrain, vegetation coverage, and large area burned by the fire made locating damaged or destroyed structures very difficult. All of the structures damaged or destroyed by the fire may not be identified in this report due to these limiting factors.

Additionally, identification of structure types (such as single-story single family residence vs. multi-story single family residence) was extremely difficult in some areas due to complete combustion of all identifying features. Damage inspection (DINS) teams used their best judgment when assigning structure type classifications based on available features.

This report is based on the Firefighting Resources of California Organized for Potential Emergencies (FIRESCOPE) Damage Inspection Technical Specialist training curriculum. This report is not designed or intended to assess the value of individual damaged structures or determine the value of the total damage caused by the fire.

METHODOLOGY

The Office of the State Fire Marshal (OSFM) damage inspection criteria for post fire inspections were used for this incident. Data collection for each structure began with the visual confirmation by inspection teams. This visual confirmation provided the percent of the total structure that was damaged. The following chart provides the damage classification levels used in the evaluations.

Damage classification levels:

1-9% damaged
10-25% damaged
26-50% damaged
51-75% damaged
Destroyed

DINS teams classified the damaged or destroyed structure into one of the following structure classifications:

Single Family Residence-Single Story
Single Family Residence-Multi Story
Multi Family Residence-Single Story
Multi Family Residence-Multi Story
Mobile Home-Single Wide
Mobile Home-Double Wide
Mobile Home-Triple Wide
Outbuilding Greater Than 10'X12'
Mobile Home-Motor Home (if used as residence)
Non-Habitable Shop
Non-Habitable Barn
Non-Habitable –Detached Garage
Commercial Building-Single Story (Industrial, Manufacturing, Office)
Commercial Building-Multi Story (Industrial, Manufacturing, Office)
School
Hospital
Church
Environment
Miscellaneous
Infrastructure

A structure is considered a habitable space when it appears to have permanent features that could be identified as a Dwelling Unit

Dwelling Unit as defined in 2013 CBC Chapter 2 Section 202 - A single unit providing complete, independent living features for one or more persons including permanent provisions for living, sleeping, eating, cooking and sanitation. Teams generally considered a structure permanent if the foundation was comprised of concrete or cinder block and was attached to that foundation. Temporary habitable structures, such as mobile homes, are included in this report and are classified separately from permanent habitable structures.

Structures greater than 120 square feet (10' X 12') are included in this report. This threshold is a common size at which a structure becomes taxable by County Assessor rules. Only outbuildings with permanent structures are included in this report.

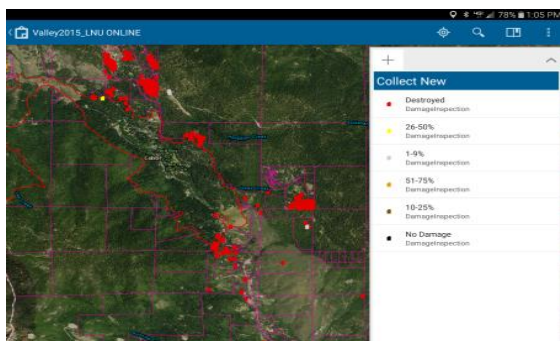


Figure 1 Data collection application

Wherever possible, all characteristics were collected that could provide fire impact to the structure. These included vegetation clearance, Public Resource Code (PRC) 4291 compliance, roof construction, window panes type, exterior siding type, conditions of eaves, type of deck, vent screen usage. Relative comments by the inspection team were also included. Additionally, a photo was taken of each damaged and destroyed structure and included in the inspection report.

Damage caused by fire suppression activities are not included in this report and would be cataloged by the incident's compensation and claims unit. Damage numbers are subject to change in the weeks ahead when owners who have a more detailed knowledge of their properties return. Additionally, due to complete combustion and a lack of identifying features, inspectors were unable to classify some structures into a specific structure type.

SYNOPSIS

In total, 2,048 structures were identified by the DINS team as damaged or destroyed by the Valley Fire in Lake, Napa and Sonoma Counties.

Table 1 Total damaged and destroyed			
Total Structural Summary	Total Affected	Damaged	Destroyed
Single Residences	1322	41	1281
Multiple Residences	27	0	27
Mixed Commercial/Residential	0	0	0
Nonresidential Commercial Property	73	7	66
Other Minor Structures	626	45	581
Totals	2048	93	1955

Table 2 Construction material of damage and destroyed structures						
Construction Method	Roof Construction	Window Panes	Eaves	Eave Vent Screen	Exterior Siding	Deck or Porch
Combustible	178				350	
Non-Combustible	684				343	
Enclosed			26			
Un-Enclosed			38			
Masonry						28
Wood						188
Composite						6
Multi-Pane		122				
Single		194				
Yes				93		
No				39		
Not Applicable			54			196
Unknown	1186	1732	1930	1916	1355	1630
Total	2048	2048	2048	2048	2048	2048

Table 3 Damage by percent and destroyed structures						
Category	Total	Commercial	Outbuilding	Residence	Other	Unknown
Destroyed	1955	66	558	1308	23	
51-75%	32	2	20	5	5	
26-50%	13	1	7	5		
10-25%	17	3	5	8	1	
1-9%	31	1	6	23	1	
Totals	2048	73	596	1349	30	0

LAKE COUNTY

Table 4 Summary of structural damage in Lake County.

Lake County Structural Summary	Total Affected	Damaged	Destroyed
Single Residences	1319	40	1279
Multiple Residences	27	0	27
Mixed Commercial/Residential	0	0	0
Nonresidential Commercial Property	71	6	65
Other Minor Structures	623	45	578
Totals	2040	91	1949

NAPA COUNTY

Table 5 Summary of structural damage in Napa County.

Napa County Structural Summary	Total Affected	Damaged	Destroyed
Single Residences	2	1	1
Multiple Residences	0	0	0
Mixed Commercial/Residential	0	0	0
Nonresidential Commercial Property	0	0	0
Other Minor Structures	0	0	0
Totals	2	1	1

SONOMA COUNTY

Table 6 Summary of structural damage in Sonoma County

Sonoma County Structural Summary	Total Affected	Damaged	Destroyed
Single Residences	1	0	1
Multiple Residences	0	0	0
Mixed Commercial/Residential	0	0	0
Nonresidential Commercial Property	2	1	1
Other Minor Structures	3	0	3
Totals	6	1	5

ASSETS AT RISK

The counties of Lake, Napa and Sonoma were impacted by fire. The vast majority of the area burned is located in Lake County.

According to Lake County records, within the fire perimeter, there are 2,355 parcels with improvements of \$10,000 or greater. Of these improved parcels, 1,188 parcels had damaged or destroyed structures on them. Therefore, 50.4% of all parcels within the fire perimeter in Lake County had some sort of damage or destruction.

In Sonoma County, 58 parcels were identified within the fire perimeter. Of the 58 parcels, five parcels had damaged or destroyed structures. In Napa County, two parcels within the fire perimeter had structures that suffered damage.

During the early stages of the fire, the important values at risk were associated with the communities of Cobb, Middletown, Hidden Valley, and many rural neighborhoods in the path of the fire. Within the first day of the incident, the fire was running with long range spotting. A significant number of homes, businesses and other structures within these communities were consumed by the fire during that time period. As the fire progressed, additional communities threatened included Berryessa Estates, Twin Lakes, Noble Ranch Estates, Jerusalem Valley, Pope Valley and Aetna Springs.

Other values at risk included Boggs Demonstration State Forest, the Geysers Geothermal Fields, the LNU communication repeater atop Siegler Peak, critical infrastructure, and cultural, historic and natural resources.

BACKGROUND

During the early afternoon hours of September 12, 2015, CAL FIRE Sonoma-Lake-Napa Unit (LNU) was engaged in fighting a fuel and wind driven wildland fire. It was burning in conifer timber, brush and grassy oak woodland in the community of Cobb in Lake County. Initially reported as one half acre, it grew to several acres by the time fire units arrived at scene. The winds were blowing from the southwest at 10 to 20 mph with higher gusts. This wind pattern had not been predicted. Lake County, has a population of 66,338 and is located in Northern California, slightly inland from the Pacific Ocean. It is bordered by the counties of Napa, Sonoma, Mendocino, Glenn, Colusa and Yolo. Lake County takes its name from Clear Lake, the dominant geographic feature in the county and the largest natural lake wholly within California. Geographically, it has vertical variance in elevation, hydrology and soil conditions. Portions of the County were heavily influenced by volcanic forces. There are many old volcanoes in the county with the largest being Cobb Mountain. The geologic history of the county shows events of

great geologic violence, such as the eruption of Mount Konocti and Mount St. Helena and the collapse of Cow Mountain, which created the hills around the county seat of Lakeport. Types of vegetation found in Lake County include Tule wetlands, grass/oak woodland, and chaparral to mixed conifer forests. Summer temperatures may climb into the 100's while winters may have occurrences of freezing temperatures.

Lake County was formed in 1861 and has long been known for its agricultural community. It has also gained notoriety in recent years for its wine grape production and award winning wines. Since the late 1800's, the healing hot springs of Lake County have been the foundation of a number of resorts. Prior to the fire, Harbin Hot Springs in Middletown was perhaps the most widely visited healing hot springs and retreat center in the County. Lake County is also a favorite destination for hiking, mountain biking, hunting, and other recreational activities. Accommodations in this area include several inns, vacation cabins, and charming bed and breakfast establishments.

The Geysers, the largest geothermal field complex in the world, is also located in Lake County between the cities of Middletown and Cobb, providing up to 300 full time jobs. This geothermal field produces up to 750 megawatts of green energy which is enough to power the city of San Francisco.

The areas of Middletown, Cobb, and Hidden Valley Lakes are attractive communities for individuals looking for affordable housing and whose jobs are a commutable distance away in Santa Rosa, Napa, Calistoga and San Francisco. Middletown, with a population of 1,323, is located half-way between Lower Lake and Calistoga. Cobb is located approximately nine miles northwest of Middletown with a population of 1,778 and Hidden Valley Lakes is located approximately eight miles northeast of Middletown and has a population of 5,579.

WEATHER

The climate around the Middletown area during September is characterized by a semi-arid region. As with much of northern California, little rainfall is observed during the summer months following normally moist winters. This area experienced an unusually dry winter and spring, which compounded consecutive years of below average precipitation. This has pushed the region into severe to extreme drought conditions and the U.S. Drought Monitor classified the Valley Incident area as being in severe drought on September 15, 2015.

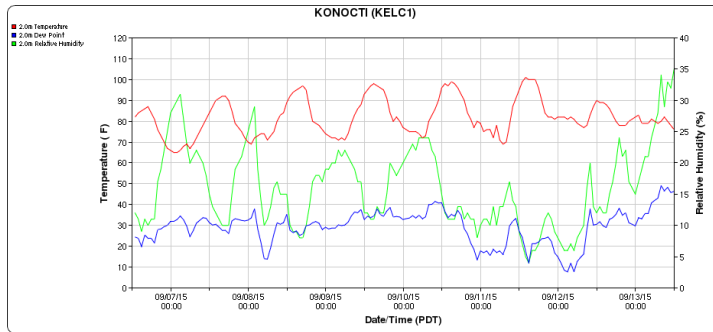


Figure 2 Konocti RAWS Temp, Dew Point and RH.
 Courtesy: mesowest.utah.edu

The weather leading up to September 12, 2015, in the Middletown area was warm and dry. The Konocti Regional Area Weather Station (RAWS) is the nearest weather observation to the point of origin of the fire (Figure 2). The orange line in both Figure 2 and Figure 3 is the estimated time of ignition. The day before ignition the high temperature exceeded 100° F

and the relative humidity (RH) was in the single digits. The humidity recovery overnight was very poor the previous 4 nights with a maximum observation of 26%. For the eight hours following ignition the RAWS reported RHs below 25 percent and wind gusts in excess of 25 mph. The wind gust of 36 mph observed at 1757 PDT was the strongest gust in the month of September reported by the Konocti RAWS in the past 13 years (data courtesy of mesowest.org).

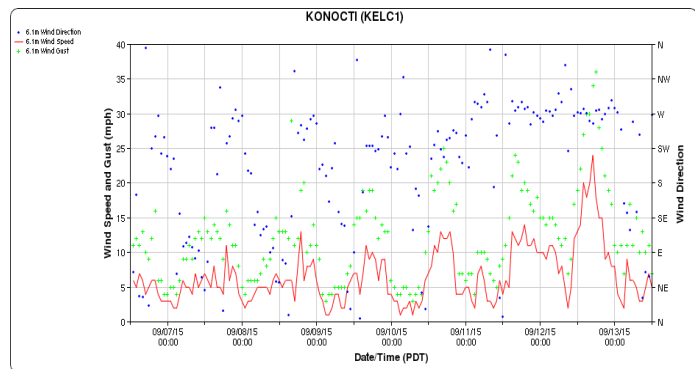


Figure 3 Konocti RAWS Wind Speed

Dr. Neil Lareau from San Jose State University noted that the remnant moisture of Hurricane Linda likely contributed to the strong winds associated with the growth of the fire on September 12, 2015. Two factors contributed to an increase in wind over the fire: rain falling and evaporating before it reached the ground (virga) increased the surface pressure gradient over the fire which resulted in stronger winds and outflow winds from the virga. (Lareau, <http://www.fireweather.org/blog/2015/9/15/did-tropical-moisture-contribute-to-the-valley-fire-blow-up>, Note: reference of Kayesville RAWS in Dr. Lareau’s post is likely the Konocti RAWS)

The rainfall observed on September 16, 2015, accumulated more than a half inch of rain over much of the fire and is considered an anomaly for September. Most late summer and early fall rainfall events result in less than 0.5” of precipitation in a day prior to October when heavier rainfall events become more likely.

FUELS

Fuels within the incident were a mix of Shrub 35%, Grass 22%, Grass Shrub 16%, Timber Understory 13%, Timber litter 10% and other 4%. The area is also integrated within the urban intermix. This component added a fuel type in the form of structures, vehicles, and owner repair and remodel improvements. These products will burn at much higher levels of intensity and produce ember casts at much higher levels than natural fuels.



Figure 4 Fire activity during initial attack Courtesy: Tenaya Fleckenstein

Data from the Konocti RAWs recorded a 14 day temperature average of 73° maximum, average 87°, and a relative humidity average of 30%, minimum average 15%. Historically the Konocti RAWs reports an average rain total of 30 inches; at the time of the fire only 10.07 inches had been recorded and since June 30 the recorded value was .27". This value is very important as it is a key factor in determining the fuel moisture levels in the area vegetation. Data provided by the Unit Pre Fire Engineer (PFE), had area Chemise fuel moistures, as of July 9th, at 68.75% (60% represents critical). One can infer that by the time of the Valley Incident those readings would have been below the critical level.

During the first burn period, from the time the fire started to 10:00 a.m. the following day, the fire grew to over 54,000 acres. This rate of spread was the result of a number of factors. They included a westerly wind influence that was present for a majority of the period (estimated 18 hours), wind gusts averaged 18 mph (maximum 36 mph), with average winds at 10 mph, and a relative humidity average of 21% with a minimum recording of 12%. Extreme fire behavior was observed with critical rates of spread, high flame lengths, and long range spotting. In addition to the natural fuel types, structures, vehicles and owner repair and remodel improvements became fully involved broadcasting embers into a receptive fuel bed with an 89% probability of ignition. Fires of this nature require substantial augmentation of the first dispatched resources.

FIRE BEHAVIOR

During the second operational period, which is the 24 hours after the first burn period, the fire intensity was slightly diminished. However, visibility was significantly impacted due to smoke from the incident. In the late afternoon, as the sun broke through the inversion and fire intensity increased, fuels and topography carried fire to the northeast,

southeast, and southwest. Intensity continued throughout the night. On September 13 at 10:02 p.m., an infrared flight determined that the fire had grown to 64,705 acres.



Figure 5 Fire behavior during initial attack.
Courtesy: Tenaya Fleckenstein

During the third operational period, fire growth was more the result of necessary firing operations to create a control line by removing fuel before the impact of the main fire. The main areas of operation were in The Geysers. Fuels continued to burn at lower levels of intensity with moderate perimeter growth. Poor visibility and lack of resources were the most significant deterrent to suppression efforts. Acreage based on updated GIS ground verification was reported at 67,200 acres.

During the fourth operational period, fire growth was a continuation of firing operations to create control lines. In the Butts Canyon Road area, crews were forced to pull back to secondary control lines and utilized the 2014 Butts Fire vegetation scar to act as a control line. During this operation, high levels of fire behavior exceeded direct attack capabilities. This was the last day of significant fire perimeter growth. Acreage based on GIS ground verification was reported at 70,200 acres.

During the fifth operational period, the fire received approximately ½ inch of rain. This precipitation significantly reduced the fire intensity in the one and ten hour fuels and would temporarily reduce the heat in the 100 and 1,000 hour fuels, thus providing an opportunity for firefighting operations to contain and control the fire.

For the remainder of the incident the fire activity concentrated on heavy fuel types that continued to smolder. Many of these heat sources were near and around communities. The exposure to structures remained a concern for suppression actions. On September 21-22, 2015, a high pressure system produced above average temperatures with poor overnight relative humidity recovery. This allowed the heavier fuels to continue to burn and re-introduce the light flashy fuels to ignition receptivity. During these operational periods various suppression techniques and more accurate mapping extended the fire perimeter size to 76,067 acres.

INITIAL ATTACK

The Valley Fire was initially reported in the Cobb area at 1:25 p.m. on September 12, 2015. A Battalion Chief assumed command of the incident initially and immediately ordered additional resources. A road closure for Bottle Rock Road and partial closure for Highway 175 was initiated. During the initial attack, four crew members from Copter 104 suffered burn injuries during the active fire fight. At 2:10 p.m., an Assistant Chief

assumed command of the incident and advised the St. Helena Emergency Command Center, (SHECC) that there had been a shelter deployment on the incident. A smaller spot fire (20' X 20') was burning off of Spring Hill Road, and was one of many spot fires throughout the area. After the fire crossed Bottle Rock Road, a resource order was placed for:

- Three (3) Operational Branch Directors,(OPBD), 40 Engines, (ENG) (Type 2 or 3)
- 20 Crews, 10 Dozers, 10 Water Tenders and four (4) additional tactical radio frequencies

At approximately 3:00 p.m., an additional fire was reported near Giffords Springs Road and Highway 175. A Battalion Chief was assigned to this fire with five (5) engines. Power lines were reported down, Valley Air Attack provided an updated fire size to be 400 acres in timber and structures were reported to be consumed by the fire. Two additional air ambulances were ordered. Guests at Hobergs Resort were evacuated and the Incident Commander (IC) made announcements on the PA system for residents to evacuate the Hobergs area. Multiple spot fires were identified within the area.



Figure 6 Firefighters activity during initial attack.
Courtesy: Tenaya Fleckenstein

In the community of Cobb, civilians were being evacuated by fire engines, and Valley Air Attack advised that Helicopter C104 was leaving due to the fire threatening the helipad area at the Boggs Helitack Base. Additional requests were made for:

- Two (2) Public Information Officers, (PIO), Three (3) Safety Officers,(SOFR) and a law enforcement representative
- Spot weather forecast

Evacuation orders were expanded to include Loch Lomond. Reports were received regarding civilians trapped in the Gifford Springs area, Loch Lomond and Mountain View Road. Valley Air Attack placed six air tankers (AT) on a 'No Divert' for life safety. During this time, a 250 acre spot fire was reported at Harbin Hot Springs.

Evacuation Centers were established at Kelseyville Presbyterian Church and Middletown High School.

Valley Air Attack estimated that the fire could reach Middletown by nightfall. Evacuation orders were made for Highway 175 from Cobb to Dry Creek cut-off. SHECC advised of a trapped person in the Edgewood resort area. An evacuation order was given for the Hidden Valley Estates. A Division Chief was assigned to transition into the OPSC role. The Incident Command Post, (ICP) and Staging location was relocated to Station 60 in Middletown. A conference call with the Incident Management Team 3, (IMT3) was made at 6:00 p.m. Evacuation orders were made for Berryessa Estates in Napa County and an additional spot fire was reported by Valley Air Attack on Butts Canyon Road.



Figure 7 Fire activity during the initial attack. Courtesy: Tenaya Fleckenstein

A report was received that a citizen set a backfire in the Butts Canyon Road area; this suspect was taken into custody. At 9:00 p.m. the fire was south of Middletown; driven by constantly switching wind directions the fire aggressively moved into central Middletown. Additional resource needs were identified by the OPSC. The fire progressed into Napa County and an advisory evacuation was made for Aetna Springs Road, Pope Valley north of the Pope Valley Garage, and the northern downslope area of the community of Angwin.



Figure 8 Firefighting activity
Courtesy: Tenaya Fleckenstein

The Pacific Gas and Electric (PG&E) representative arrived on September 13, 2015, at 1:00 a.m. The OPSC reported that the Infra-Red (IR) flight showed the fire to be 40,000 acres at 1:25 a.m. The California Office of Emergency Services (Cal OES) California Highway Patrol (CHP) and Napa County Sheriff's Office arrived at the ICP. Reports were received that two persons were trapped between Hidden Valley and Middletown. In Loch Lomond, power lines were de-energized, and five law enforcement officers were requested. Priority structure protection was requested for the Seigler repeater site. PG&E was requested to prioritize their activity to re-open the major arterials through the fire area on Highways 29 and 175 in order to allow fire engines to be able to maneuver through the area. A reverse 911 call was made to areas within the Highway 175/Loch Lomond Road area down to Seigler Canyon Road and down to Lower Lake and south on Highway 29 to Hidden Valley. An operational briefing was conducted at 7:00 a.m. at Konocti Camp. A Unit Deputy Chief assumed command for the day until IMT 3 took command of the fire on September 13, 2015, at 6:00 p.m.

DAMAGE INSPECTION TEAM DEPLOYMENT

OVERVIEW

The Damage Inspection Team (DINS) was ordered to the incident the morning of Sunday September 13, 2015. Due to critical resource drawdown levels throughout California, the decision was made to pair one Deputy State Fire Marshal (DSFM) from the Office of the State Fire Marshal (OSFM) with one fire-line qualified Field Observer, (FOBS) or Fire Fighter. An order was placed for 10 OSFM Fire Life Safety Inspectors (FLSI), 15 Field Observers (FOBS), and four Fire Fighters (FFT2). The FLSI's provided structural and systems experience and knowledge while the FOBS and FFT2's provide fire line knowledge and experience.

At its peak, the DINS team was staffed with 38 people, consisting of one DINS Lead, one Deputy DINS Lead, four DINS Assistant Leads (three DINS and one Chief Officer), ten Field Observers (FOBS), three Geographic Information System specialists (GISS), ten Fire and Life Safety Inspectors (FLSI), three Technical Specialists (THSP), four Firefighters (FFT2), one Defensible Space Inspector and one Call Taker.

A base map for the incident was built on ArcGIS Online, where data gathered by DINS teams using the Collector App would populate. All DINS team members were trained on how to use the application and assigned a tablet for use throughout the incident. The mobile application capabilities included:

- A portable digital map of the fire perimeter, DINS Zones and Parcels
- Visual record of all up-to-date damaged/destroyed structures
- Collecting a fixed set of information for each property (structure type, address, etc.) both online and offline.

In several instances, where data service was unavailable or when digital devices failed, data was collected using Damage Inspection Zone Books containing Post Fire Inspection Worksheets (PFIW). ESRI, the mapping provider for the Collector application, provided an on-site engineer for two-days, to ensure the application was working sufficiently in both an internet connected or disconnected environment.



Figure 9 Collector App training.

DINS PROCESS

Initially, according to initial attack resources, the team members were told approximately 300 structures were destroyed in the Middletown and Hidden Valley Lake areas. The first priority for the DINS team was to get a quick estimate of the number of structures damaged or destroyed throughout the fire area.

A rapid windshield survey continued for three days; inspectors were impaired by many factors such as



Figure 10 Rapid windshield survey views.

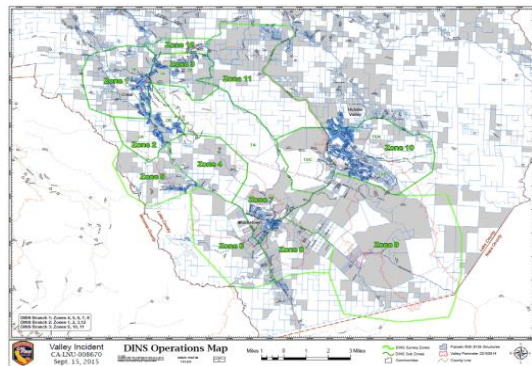


Figure 11 DINS Operations Map.

power lines, trees, rough terrain and a lack of signage. The final estimate of over 600 structures damaged or destroyed was conservatively based on this inaccessibility.

The detailed damage inspection process consists of four steps. First, a DINS Operations Map was created containing: the fire perimeter (infrared flight data), Lake County, Napa County and Sonoma County boundaries, parcel data, and road information. Then all parcels in the fire perimeter with an improvement value greater than \$10,000 (per County assessor's office) were identified. This provided a visual overview of the properties most likely to be damaged. Utilizing this information, thirteen geographical zones were created in three DINS operational areas (Middletown, Hidden Valley Lake and Cobb). The DINS team utilized tablet devices for data collection, provided by Verizon's Crisis Response Team.

Second, three DINS area group coordinators staffed the three DINS operational areas. As teams arrived, they were assigned to one of the three DINS Operational Area Coordinators for a specific zone assignment. The priority inspection areas for data collection were identified as Middletown and Hidden Valley Lake due to the structural density and accessibility. Training on data collection procedures and how to use the Collector mobile application was done at incident base before teams were deployed into the field.

Third, upon completion of the initial data collection in each zone, all data was validated. This included a review of the



Figure 12 Chief Isaacs monitoring team data collection.

data for any missing information. Once a zone was reported as complete, a map was produced, for use by the verifying team that included missing attribute information. These teams were assigned to revisit all of the zones and re-confirm the location, structure type, and information about the damaged structures were correct. This step, using the printed map, helped determine if there was any damage that had been missed during the initial data collection phase.

Fourth, an aerial audit of the damaged sites was conducted by helicopter flights by DINS leaders. These flights focused on the remote areas of the fire and identified several structures that were damaged by the fire. This information was sent to DINS teams for on-the-ground verification.



Figure 13 DINS team members collecting data.

Peak DINS staffing included 12 DINS teams (pairs) collecting data simultaneously throughout all three communities and thirteen zones. Utilizing the Collector mobile application, DINS leaders were able to see real-time data on the number, extent and areas where damage occurred. Additionally, photos of the damaged area were visible instantaneously. California National Guard Broadband Global Area Network (BGAN), via

satellite internet was utilized in the initial days due to limited cellular connectivity.

Beyond structural damage inspections, several special DINS operations were assigned to other functions within the incident. Team members worked for several days with members of FEMA on collecting data collaboratively. The DINS operation paired up four DINS personnel with FEMA teams. This allowed both agencies to collect data from the same area concurrently. Additionally, two DINS members spent time focusing on three significant points of interest: The Geysers power plant, a large apartment complex in Middletown, and several resort facilities.

A five-person GIS team worked with DINS teams to support the processing and mapping of all the information collected in the field. The primary duties of GIS was to support ArcGIS Online, collect and manage data, create maps, and assist in writing the final report.

FINDINGS

OVERVIEW

The Valley Fire damage was widespread, throughout a very large geographical area. Damage included single family residences, multi-family residences, commercial structures, and other miscellaneous structures. Damage was clustered around the communities of Cobb, Middletown, Hidden Valley Lake, and the rural outlying areas of Loch Lomond, Hobergs, Whispering Pines, and Anderson Springs.

It is important to remember that this incident is considered a “mega-fire,” meaning suppression activity had limited effectiveness until a change in weather occurred. The fire behavior witnessed by initial attack crews confirms that this incident was literally unstoppable.

In reporting the damage and destruction of structures, it is important to understand the extreme fire conditions encountered by crews on the first day of the incident. According to a report by Neil Lareay at San Jose State University Fire Weather Research Laboratory, the wind-driven growth of the Valley Fire was a result



Figure 14 Wind impact on fire.
Courtesy: Neil Lareay, San Jose State University

of tropical moisture. According to the report, a dying hurricane named Linda may have played a large role in generating the unexpected high winds in the fire area, leading to the critical rate of fire spread.

According to Lareay’s report, Hurricane Linda created an area of moist air in the upper atmosphere, along the northern California coast. This resulted in a higher than normal



Figure 15 Fire approaches structure at the Valley Incident.

pressure gradient over Lake County, producing strong NW winds. The result of this high wind over the fire was a horizontally tilted plume, contributing to long range spotting. The resulting spot fires created extreme fire conditions, jumping sporadically around the landscape in a nonlinear fashion. The wind-drive fire and resulting ember cast made structures extremely vulnerable to damage and helps to explain the resulting widespread destruction.

Based on the damage inspection team members' observations, there are four variables that were identified as contributing factors to structural damage in the fire area. The first variable was a lack of adequate defensible space. The lack of adequate defensible space, combined with the warm and windy fire conditions, allowed for the fire to burn in a continuous fuel bed leading to the structures. Additionally, the lack of adequate defensible space left no safe place for firefighters to defend the structures.

The second contributing variable to structural loss was road access. This was a major issue in the mountainous areas in the community of Cobb. Many of the roads are narrow and lined by timber and brush which limited the movement of civilians and emergency responders during the fire fight. In addition, insufficient road signage in the mountainous areas complicated the response for resources from out of the area as they were not able to quickly identify their location. Additionally, a significant number of power lines blocked road access for firefighters to enter fire areas and for civilians to evacuate fire areas quickly.

The third contributing variable to structural loss was the building construction. This was an especially relevant variable during this incident as the high winds pushed embers onto receptive structures. Building materials such as wood siding, open eaves, decks and single pane windows, combined with dead and dying vegetation, enabled the fast moving fire to quickly consume structures. This was seen throughout all areas of the fire, including in the flat-land area of Middletown. The wind-driven nature of the fire meant that all structures, even those on flat land, were susceptible to ember intrusion.



Figure 16 Limited road access in Anderson Springs.

The fourth, contributing variable to structural loss was the location of buildings in relation to the topographical features. Observations were made throughout the fire of structural loss to buildings located in mid-slope locations, or in locations directly at the top of steep and densely vegetated slopes. These locations allow fire to travel quickly through vegetation and into structures that may not have been protected from direct flame impingement and ember intrusion.



Figure 17 Multiple destroyed mid-slope structures.



Figure 18 Structure destroyed at top of slope.

SINGLE FAMILY STRUCTURES

The vast majority of the single family residences (SFRs) that were observed (damaged or destroyed), were built prior to the adoption of the 2010 California Building Code (CBC) Chapter 7A for Wildland-Urban Interface protection requirements. Residential parcels were comprised mainly of SFRs, with many having additional occupied structures containing various recreational units on assorted foundations. The majority of the occupied units had fixed utilities, some with conventional construction add-ons (porches, sheds, etc.). Most of the above referenced SFR parcels contained a variety of detached structures (garages, shops, barns, storage sheds, etc.). A majority of the SFRs were comprised of Type V-B (combustible/wood) construction, noncombustible roofing & siding, exposed combustible eaves & porches, single pane windows and screened vents (i. e. conventional SFR wood construction). The majority of structures observed within the boundaries of the fire (residential, commercial and manufacturing with regard to vegetation management), were not California compliant with Public Resources Code Section 4291. None of the damaged or destroyed SFR residential structures observed had automated residential fire sprinkler systems per NFPA 13D.

MULTI FAMILY STRUCTURES

There was a limited number of larger multifamily units (apartments) in Middletown that were destroyed. These units were built prior to the adoption of the 2010 California Building Code (CBC) Chapter 7A for Wildland-Urban Interface protection requirements. The multifamily structures observed were comprised of Type V-A construction (protected combustible/wood), noncombustible roofing, combustible siding, un-enclosed (exposed) combustible eaves & porches, both single & double pane windows



Figure 19 Middletown Manor apartment complex (prior Valley Fire).

and screened vents (i.e. conventional protected wood construction). All multifamily structures observed (damaged or destroyed) were noted to have been constructed with



Figure 20 Middletown Manor apartment complex (after

Additionally, ornamental vegetation located against the combustible exterior structure provided ignition fuel for direct flame impingement to the structure. This same scenario occurred during the 1991 Tunnel Incident in Oakland.

an automatic residential fire sprinkler systems per NFPA 13R. Carports observed (with reference to the roofs) were of combustible construction and were not protected with automatic fire sprinkler systems. It should be noted that the residential fire sprinkler systems designed per NFPA 13D & 13R are only intended to protect the occupants of the building, not the structure, as they lack complete building protection. Per NFPA 13R the attic space was not provided with sprinkler protection.



Figure 21 Aerial view of the Middletown Manor apartment complex (after Valley Fire).

THE GEYSERS



Figure 22 Aerial photo of destroyed cooling tower.

Coast electrical demands from the Golden Gate Bridge to the Oregon Border.

On the western fire perimeter in the area known as The Geysers, Calpine Geyser Thermal Power Plant sustained major damage to several cooling towers and buildings. Calpine operates 14 power plants within the Geysers Thermal Field. The Geysers is comprised of 45 square miles and is located within Lake and Sonoma County in the Mayacamas Mountains. The Geysers are North America's largest geothermal field with 22 geothermal power plants drawing steam from more than 350 wells. The plants provide 60% of the North

Out of Calpine's fourteen plants, eight were located within the fire perimeter. The damage at these plants appeared to be limited to large cooling towers and various outbuildings located throughout the facility. Of the eight Calpine plants located within the fire perimeter, five sustained major damage to their cooling towers, two suffered no damage, and the third had damage to outbuildings. None of the power plant structures themselves appeared to be damaged by the fire. Additionally, there was damage to one outbuilding at the Geyser's Administrative Center (GAC).



Figure 23 Damaged cooling tower.



Figure 24 Aerial photo of destroyed cooling tower.

The cooling towers are constructed of pressure treated or redwood lumber support members. All the Calpine cooling towers are protected by both a fire sprinkler system and a deluge system with either 6" or 8" water supply mains. Each power plant's automatic fire sprinkler system (AFSS) appears to have both electric and diesel fire pumps. Each cooling tower is composed of a set of four to ten individual fans, related fan shrouds, and structures. The geothermal operations have a high sulfur content which is a byproduct of the cooling tower operations. The sulfur accumulates on the structural members over time. Once the cooling tower is shut down and no longer flowing water, the dried sulfur coating structural members pose a significant ignition threat, especially combined with the redwood building construction.

Vegetation management throughout the Calpine area appears to have significantly limited the fire damage.

OTHER STRUCTURES

In addition to the previously discussed structures, there were a few other occupancy and structure types that sustained damages. These include several commercial businesses in Middletown; several school property structures; multiple rental resorts structures, and religious facilities.



Figure 25 Damaged commercial business.

CASE STUDY

Below is a structure located at 19575 Stonegate Road (APN 014-22-114), in Hidden Valley. This area was severely impacted by the fire, yet this structure survived.

The single family residence is located on one of six parcels on a cul-de-sac, with four other homes. The fire destroyed two of the five homes on this road. After examining the structure and property, it appears the house had a higher likelihood of survival due to construction material, defensible space, and a fire-resistant garden.

This residential structure was built with components required under California Building Code (CBC) Chapter 7A which includes non-combustible roofing material, non-combustible exterior siding, enclosed roof eaves, multi-pane gas filled exterior windows, and ignition resistive decking material. In addition, the homeowner provided and maintained defensible space throughout the property. The design of the structure, along with appropriate defensible space, enabled the structure to have a better survivability to the fire and embers cast, and ultimately suffered little to no fire damage.



Photo 26 Fire perimeter near 19575 Stonegate.



Photo 27 Fire resistant landscaping.



Photo 28 Street view of 19575 Stonegate.



Photo 29 Non-combustible decking and clearance around and under the deck.



Figure 30 Non-combustible siding and windows.



Figure 31 Street view of area structure damage.

STREETS WITH DAMAGED STRUCTURES

ADAMS SPRINGS DR
AGUA DULCE DR
ALDER LN
ANDERSON SPRINGS
RD
ANGELLY WY
ARMSTRONG ST
ARMSTRONG ST
ARMSTRONG ST
ARMSTRONG ST
ARMSTRONG ST
ARROYO VISTA RD
ARROYO VISTA RD
ARROYO VISTA RD
ARROYO VISTA RD
BARNES ST
BAY LEAF RD
BEAVER LN
BIG CANYON RD
BLEUSS CT
BLEUSS CT
BLEUSS CT
BOTTLE ROCK RD
BRENNEN ST
BROOKSIDE DR
BUSH ST

BUTTS CANYON RD
CALISTOGA ST
CALLAYOMI RD
CASA GRANDE LN
CASALE DR
COMSTOCK CT
DALE CT
DALLAS CT
DILLINGHAM RD
DONKEY HILL RD
DOROTHY DR
DOUGLAS ST
DOVE DR
DRY CREEK ANNEX
DRY CREEK ANNEX
DRY CREEK RD
EMERFORD RD
EMPIRE LN
ETTAWA SPRINGS RD
EVERGREEN DR
FOARD RD
FOOTHILL RD
FOOTHILL RD
FORD FLAT RD
FORESTRY RD
FORESTRY RD
GIFFORD SPRINGS RD

GLENCOVE CT
GLENN RD
GOLD FLAT CT
GOLF RD
GRAHAM ST
GRANGE RD
GRAY RD
GREENAWAY CT
GREENRIDGE RD
GREENRIDGE RD
GRIZZLY CT
GROUSE RD
GUENOC LN
HARBIN SPRINGS RD
HARTMANN RD
HEARTWOOD CT
HIGH VALLEY RD
HILL CT
HOBERG DR
HOBERG DRIVE EAST
HOBERG DRIVE
SOUTH
HONEY HILL DR
HORSESHOE RD
HOT SPRINGS RD
HUMBOLDT DR
HUMBOLDT DRIVE EXT

INDIAN ROCK RD
JACKSON ST
JEFFERSON CT
KAREN WY
KELSEY CREEK DRIVE
EAST
KELSEY CREEK DRIVE
WEST
KNOWLES LN
LEMA CT
LINCOLN ST
LOCH LOMOND RD
LOCONOMI RD
LONG HORN LANE
MADRONE VISTA CT
MADRONE VISTA DR
MAIN ST
MAPES PASS
MAPLE ST
MEAD RD
MEADOW CIR
MEADOW VIEW DR
MESA DR
MIRA VISTA RD
MONTE VISTA CT
MONTE VISTA LN
MOON RIDGE RD
MOUNTAIN MEADOW
SOUTH
MURPHY SPRINGS RD
MUSTANG CT
MY WY
NAPA AVE
NELSON CT
OAK ST
OAKWOOD LN
PARK AVE

PARNASSUS DR
PERINI RD
PINE POINT RD
PINE ST
PINE SUMMIT CT
PINE SUMMIT DR
PINE VIEW DR
PONDEROSA DR
POWDER HORN RD
PRATHER CT
PRATHER WY
PUTAH LN
QUAIL DR
RAINBOW CT
RAINBOW DR
RICH'S WY
RIDGE RD
ROCK RIDGE CT
ROSE ANDERSON RD
S STATE HWY 29
SACRAMENTO AVE
SAN DIEGO AVE
SAN JOSE AVE
SANDY RD
SANTA BARBARA AVE
SANTA CLARA AVE
SANTA CLARA RD
SANTA CRUZ AVE
SANTA ROSA AVE
SEIGLER CANYON RD
SEIGLER SPRINGS
NORTH RD
SHASTA RD
SHAWNEE CIR
SHENANDOAH RD
SKY LINE DR

SNEAD CT
SNEAD DR
SOCRATES MINE RD
SPRUCE GROVE RD
SPRUCE RD EXT
ST HELENA CREEK RD
ST HELENA LN
ST STEPHEN AVE
STARVIEW LOOP RD
STATE HWY 175
STEWART ST
STINSON RD
STONEFIELD CT
STONEGATE RD
SUGAR PINE DR
SUGAR PINE RIDGE RD
SUMMER DR
SUMMIT BLVD
SUMMIT DR
SUNSET AVE
SUNSHINE CUL DE
SAC
TANYA TER
TIMM WY
TRINITY RD
U.S.S. LIBERTY LN
VALLEJO AVE
VALLEY OAK DR
VAN DORN
RESERVOIR RD
VENTURI DR
WARDLAW ST
YANKEE VALLEY RD
YOUNG ST

PRE FIRE ACTIVITIES

The Valley Fire burned over 76,000 acres in the southern portion of Lake County, south of Clear Lake. This area is part of the North Division of CAL FIRE's Sonoma-Lake-Napa Unit, within Battalions 1417 and 1418. Lake County has a significant wildland fire history; this is a result of a combination of fuels ranging from grassy oak woodland and decadent chaparral to mixed conifer forest with steep slopes and deep drainages scattered throughout the county. These conditions are amplified by hot and dry summer days.

DEFENSIBLE SPACE INSPECTIONS

CAL FIRE's Sonoma-Lake-Napa Unit performs defensible space inspections to gain compliance with Public Resources Code Section 4291, a state requirement for residents to maintain clearance of vegetation around habitable structures in wildland areas. These inspections serve as a way to educate the public about fire safety and gain compliance with required vegetation clearance around structures in fire-prone areas. Improved clearance can help firefighters more safely access and protect structures and increase the likelihood that residents will be able to evacuate safely in the event of a fire. In 2014 and 2015, teams of Defensible Space Inspectors and fire engine companies performed inspections in many neighborhoods within the Valley Fire area (including Cobb, Anderson Springs, Middletown, Harbin Hot Springs, and Hidden Valley).

Within the Valley Fire area, the overall compliance rate of properties inspected for proper vegetation clearance was approximately 60%. The Valley Fire was of such extreme intensity and rate of spread that proper defensible space could not be expected to protect structures in this instance; however, it is likely that vegetation clearance in some of the neighborhoods allowed residents to evacuate to safety during the fire.

FUELS REDUCTION

The Sonoma-Lake-Napa Unit prioritizes fuel reduction efforts in the following order:

1. Safe ingress/egress along public roads - the reduced fuel along roads allow for efficient egress and better access for emergency response crews.
2. Community fuel breaks - working with local fire safe groups, Division and Battalion Chiefs, the Unit Pre-Fire staff use a combination of analysis and technical resources when determining communities at risk and locations of community fuel breaks.

3. Ridge top and landscape-level fuel reduction, - after infrastructure and community safety are addressed, a broader overview of fuel hazards is analyzed and addressed to determine the appropriate method of landscape-level fuel reduction including prescribed fire.

CAL FIRE's Lake County Division Chief and the area's two Battalion Chiefs are progressive in their efforts to reduce fuels in strategic locations to protect life and property using the priorities listed above. Over the years they have worked closely with the Lake County and South Lake Fire Safe Councils prioritizing pre-fire fuel reduction activities. The location of Konocti Conservation Camp (a CAL FIRE/California Department of Corrections and Rehabilitation Camp) in the center of Lake County has enabled and streamlined the implementation of the fuel reduction activities by inmate hand crews.

Starting in 2014, funding from the State Responsibility Area (SRA) fee became available to focus on fire hazard fuel issues in wildland urban interface (WUI) areas. In the last two years, Konocti Conservation Camp Crews reduced vegetation fuel loading on roadside easements in Lake County. The maintenance performed on a portion of the Boggs Demonstration State Forest Fuel Break in 2014 and 2015 was instrumental in reducing fire intensity; this allowed crews to safely defend and ultimately protect the helibase from being destroyed in the Valley Fire. The roadside fuel reduction along Rockys Road in 2015 allowed residents to utilize this route for evacuation during the Valley Fire. This route would have previously been unsafe due to the vegetation density along the road.

There are many existing and planned fuel breaks in the vicinity of the Valley Fire, which are summarized in the table below. As noted above, in relation to residential defensible space clearance, the Valley Fire was of such an extreme intensity and rate of spread that typical fuel breaks are not designed to stop fires in this type of worst-case scenario. The Sonoma-Lake-Napa Unit will continue to plan and implement fuel breaks in strategic locations with the intent of increasing life safety for emergency response crews and evacuees while reducing fire intensity as much as possible during future wildfire events.

Table 7			
Fuel Break	Location	Length (miles)	Status
Boggs Forest Fuel Break	Runs around the approximate border of Boggs Mountain Demonstration State Forest	21.5	Burned over in Valley Fire; maintenance and reestablishment required. A short, recently-maintained section was instrumental in allowing crews to defend the helibase during the Valley Fire.
Bonanza Springs Fuel Break	Around the Loch Lomond neighborhood	5.75	Needs to be reestablished.
Bottle Rock Fuel Break	Middle portion of Bottle Rock Road	3.5	Maintenance required.
Fox Drive Fuel Break	Along western border of Cobb/Hobergs communities	6	Maintenance required; needs to be reestablished in some locations.
Harbin Fuel Break	Along the ridge between Highway 175 and Harbin Springs Road, northwest of Middletown	5	Burned over in Valley Fire; removal of dead vegetation would be beneficial for maintaining area as a fuel break.
Harbin Springs Road Fuel Break	Along Harbin Springs Road, northwest of the junction with Big Canyon Road	4.2	Started in 2015 by Harbin Resort staff; completed approximately 0.5 miles along one side of road.
Hidden Valley Fuel Break	Around the north and northwest portion of Hidden Valley	7	Unaffected by Valley Fire; some sections need to be established to connect portions of existing fuel break.
Rocky's Road Fuel Break	Between Highway 175 and Bottle Rock Road	2.75	Started 2015; not completed. Allowed for safe evacuation during Valley Fire.
Siegler Repeater Fuel Break	Around the repeater on Siegler Peak	0.5	Maintained in spring 2015.
Sulphur Creek Fuel Break	North side of Sulphur Creek Road between Bottle Rock Road and Harrington Flat Road	2	Maintenance required.
Anderson Springs (Planned)	Fuel break around the community of Anderson Springs and along an evacuation route to the east	5	Funded by 2014-15 SRA grant; vegetation was destroyed in Valley Fire. Removal of dead vegetation around community and along evacuation route is still planned.
Jerusalem Fuel Break (Planned)	Community evacuation route from Soda Creek to Spruce Grove Road	4.75	Planned; not started.

FIRE SAFE COUNCILS COMMUNITY ACTIVITY

There are two active fire safe councils in Lake County: the Lake County Fire Safe Council and the South Lake Fire Safe Council. The South Lake Fire Safe Council covers the South Lake Fire Protection District and is within the larger Lake County Fire Safe Council boundaries. This is a result of their collaboration on activities.

The Lake County Fire Safe Council is active with public outreach at annual events including the Lake County Fair in early September with thousands of attendees, the Pear Festival in late September with thousands of attendees, and the combined Wildfire Safety Expo / Heroes of Health and Safety Fair in mid-October which had over 2,000 attendees in 2014. In addition to annual events, the Lake County Fire Safe Council is available to provide a booth and educational materials when requested at events such as concerts in the park, National Night Out, school functions, and community meetings for homeowner associations, civic organizations, and senior centers. The Council offers a reflective address sign program to assist residents in properly displaying their address for emergency response crews.

A highlight of the Lake County Fire Safe Council is their Wildfire Safety Tour. These tours are open to visitors, and centers on proper defensible space. This is just one of the tools the community uses to help visualize what a fire-safe home looks like, and add in the improvement of vegetation clearance around their homes in a fire-safe and aesthetically pleasing manner.

In the past year, the South Lake Fire Safe Council participated in Hidden Valley Lake's Firewise Day, and distributed educational materials at the South Lake Fire Protection District's open house. The Council also participated in the Fire District's outreach program for third and fourth graders.

A major accomplishment of the South Lake Fire Safe Council is their successful residential chipping program. There is a twenty-five dollar membership charge which includes a home visit to have vegetation materials chipped on-site. The program has helped residents dispose of cleared vegetation, increasing compliance with defensible space requirements in the South Lake Fire Protection District.

The Community of Hidden Valley Lake, in the eastern portion of the fire area, was designated a Firewise Community in the summer of 2015.

FIRE PREVENTION OUTREACH PROGRAMS

The Fire Prevention Specialist team in CAL FIRE's Sonoma-Lake Napa Unit uses opportunities throughout the year to spread messages about fire safety, defensible space, and being prepared for evacuation. Similar to the Fire Safe Councils described above, CAL FIRE's public outreach leaders attend the Lake County Fair, community meetings, safety fairs, parades, and other public events where fire safety messages can reach large numbers of attendees.

A few highlights of CAL FIRE's fire prevention outreach in Lake County include roadside billboards, participation in the Juvenile Firesetter Program, and self-inspection mailers to residents. The billboards are spaced throughout Lake County and have various messages such as proper grass mowing tactics and how to best display address numbers. These messages rotate every three months to reach a wider audience. CAL FIRE's Volunteers in Prevention (VIP) take classes through the Juvenile Fire setter Program, which helps prepare agency professionals to work with children up to age 17 who are prone to setting fires. This program has shown to be effective at correcting youth fire setting behaviors. The self-inspection mailers are sent to residents with an educational message about proper vegetation clearance around the home and include an inspection form that helped residents evaluate their own property for proper vegetation clearance.

Fire Prevention Specialists will continue public outreach activities to spread the message about fire safety and evacuation preparedness, and will use lessons learned from the 2015 Lake County fires to educate and motivate residents to increase the fire safety of their homes and properties.

CONCLUSION

This incident ranks as one of California's most damaging wildland fires, burning thousands of structures in an area classified as a very high fire hazard severity zone (VHFHSZ). The complexity of extreme fire behavior, steep and rugged terrain, drought-ridden fuels, and vulnerable structures with varying levels defensible space created ideal conditions for a large and damaging fire.

The following are key observations for this incident:

- The Damage Inspection (DINS) Teams believes the practice of creating a defensible space in accordance with Government Code Section 51175-51189 and use of materials and methods supported by California Building Code,

Chapter 7A January 2009 Supplement, increased the potential for structure survivability. [See Case Study, page 24].

- The additional pre-fire data from the Department's many programs areas, such as defensible space, fire plan and risk analysis, fire safety education, law enforcement, wildland fire engineering, land use management, as well as the minimum fire safety standards [Public Resource Code 4290-4291] should supplement this document.
- The DINS Teams recommend that further data be collected post incident regarding undamaged structures in order to help articulate the need for modification or enforcement of current wildland urban interface building codes, building materials listings, and local fire planning.

The DINS Team would like to thank the CAL FIRE Sonoma-Lake-Napa Unit, IMT 3, and the Counties of Sonoma, Napa and Lake, and all cooperators we interfaced with. The information included in this report was a labor intensive task which included the gathering of information needed by the Incident Command Team, provided preliminary information to the evacuated public, and completed the requested post incident reports that included information needed for community re-population.

This document is an initial presentation of information. There are opportunities for further information gathering by the county and an opportunity for further scientific analysis of structure ignition as a result of wildfires.

POST FIRE INSPECTION WORKSHEET (BLANK)



State of California
 Department of Forestry and Fire Protection
 Revision Date: May 26, 2016

Post Fire Inspection Worksheet

Hazard Type: Fire Earthquake Flood Civil Disturbance Hazardous Material

Incident Number: (e.g. RRU 999999)		Incident Name:		Incident Start Date:			
Inspector's Name (print):				Inspection Date:			
Physical Address							
P R O P E R T Y	Latitude (Degrees Decimal Minutes):			Longitude (Degrees Decimal Minutes):			
	Address Number (e.g., 1234):		Address Road (e.g., court, hwy 50, blvd):				
	Address Suffix (e.g., apt, building a, b, or c, lot 12)		City:		State: CA	Zip Code:	
	Unit:	County:		Community (e.g., focus area):			
	Mailing Address (if different from physical address)						
	Address Number (e.g., 1234):		Address Road (e.g., court, hwy 50, blvd):				
Address Suffix (e.g., apt, building a, b, or c, lot 12)		City:		State: CA	Zip Code:		
Structure Type		Structure #					
		1	2	3	4	5	6
		Yr	Yr	Yr	Yr	Yr	Yr
		✓	✓	✓	✓	✓	✓
1) Single Family Residence							
a) Single Story							
b) Multi Story							
2) Multi-Family Residence (e.g. apartment)							
a) Single Story							
b) Multi Story							
3) Mobile Home							
a) Single Wide							
b) Double Wide							
c) Triple Wide							
d) Motor Home (if used as a residence)							
4) Commercial Building (e.g., Industrial, Manufacturing, Office, Retail)							
a) Single Story							
b) Multi Story							
5) Non-habitable							
a) Shop							
b) Barn							
c) Detached Garage							
d) Outbuilding > 10'x12'							
6) Other							
a) School (Educational)							
b) Hospital (Medical)							
c) Church							
d) Miscellaneous							
e) Agriculture							
f) Environment							
g) Infrastructure (Essential Services)							
Turn Page Over and Complete the Back							

	Construction Categories	Structure # (Write ✓ in appropriate column)					
		1	2	3	4	5	6
P R O P E R T Y C O N S T R U C T I O N	1) Roof Construction						
	a) Combustible						
	b) Non-Combustible						
	2) Window Panes						
	a) Single						
	b) Multi-Pane						
	c) Unknown						
	3) Exterior Siding						
	a) Combustible						
	b) Non-Combustible						
	4) Deck or Porches						
	a) Masonry						
	b) Composite						
	c) Wood						
	d) Not Applicable						
	5) Eaves						
	a) Enclosed						
	b) Un-Enclosed						
	c) Not Applicable						
	6) Vent Screens						
a) Yes (Screened)							
b) No (Unscreened)							
Photo Name/Id (Obtain from Mobile Device Metadata)							

	Structure(s) Assessment	Structure # (Write ✓ in appropriate column)					
		1	2	3	4	5	6
D A M A G E A S S E S S M E N T	Destroyed (> 75%)						
	Damaged						
	a) 1-9%						
	b) 10-25%						
	c) 26-50%						
	d) 51-75%						
	Structure Not Damaged (Record information when directed.)						
	Estimated \$ Loss						
	Complete for all structures	1	2	3	4	5	6
	Is Structure Compliant with PRC 4291?						
	a) Non-compliant						
	b) Compliant						
	c) Unknown						

Comment:

APPENDIX – A: STATUS OF AFFECTED PARCELS

Valley CALNU008670 - Status of Affected Parcels (Sorted by Site Address)

<u>Site Address</u>	<u>Damaged</u>	<u>Structure Type</u>	<u>APN</u>
	Destroyed unknown	Single Family Residence-Single Story	
	Destroyed 05034305	Non-habitable-Detached Garage	
	Destroyed 05034305	Single Family Residence-Multi Story	
030-007	Destroyed	Single Family Residence-Single Story	141-
030-007	Destroyed	Non-habitable-Detached Garage	141-
	Destroyed 01305812	Multi Family Residence - Single Story	
	Destroyed 01305812	Non-habitable-Shop	
	Destroyed 01305812	Outbuilding gt 10'X12'	
	Destroyed 01305812	Commercial Building - Single Story	
	Destroyed 01305812	Multi Family Residence - Single Story	
	Destroyed 01305812	Non-habitable-Shop	
	Destroyed 01305812	Multi Family Residence - Single Story	
	Destroyed 01305812	Multi Family Residence - Single Story	
	Destroyed 01305812	Multi Family Residence - Single Story	
	Destroyed 01305812	Multi Family Residence - Single Story	
	Destroyed 01305812	Multi Family Residence - Single Story	
	Destroyed 01305812	Multi Family Residence - Single Story	
	Destroyed 01305812	Miscellaneous	
	Destroyed 01305812	Non-habitable-Detached Garage	
	Destroyed 01305812	Non-habitable-Shop	
	Destroyed 01305812	Multi Family Residence - Single Story	
	Destroyed 01305812	Single Family Residence-Single Story	
10350 SOCRATES MINE RD MIDDLETOWN CA 9546 030-035	Destroyed	Outbuilding gt 10'X12'	141-

10350 SOCRATES MINE RD MIDDLETOWN CA 9546 030-027	Destroyed	Commercial Building - Multi Story	141-
10350 SOCRATES MINE RD MIDDLETOWN CA 95461 030-034	51-75%	Commercial Building - Multi Story	141-
15323 SHASTA RD COBB CA 95426 05106102	Destroyed	Single Family Residence-Single Story	
17775 STATE HIGHWAY 175 MIDDLETOWN CA 95461 01303928	Destroyed	Outbuilding gt 10'X12'	
17775 STATE HIGHWAY 175 MIDDLETOWN CA 95461 01303928	Destroyed	Single Family Residence-Single Story	
19809 DONKEY HILL RD HIDDEN VALLEY LAKE CA 9546 14246201	Destroyed	Non-habitable-Detached Garage	
8919 BUTTS CANYON RD POPE VALLEY CA 94567 016110008000	Destroyed	Single Family Residence-Single Story	
8919 BUTTS CANYON RD POPE VALLEY CA 94567 01611000800	51-75%	Mobile Home - Motor Home	
10120 BROOKSIDE DR WHISPERING PINES CA 95461 01300501	Destroyed	Infrastructure	
10500 SOCRATES MINE RD MIDDLETOWN CA 95461 01300552	Destroyed	Single Family Residence-Single Story	
10641 SOCRATES MINE RD MIDDLETOWN CA 95461 01305815	Destroyed	Non-habitable-Shop	

Valley CALNU008670 - Status of Affected Parcels (Sorted by Site Address)

<u>Site Address</u>	<u>Damaged</u>	<u>Structure Type</u>	<u>APN</u>
10641 SOCRATES MINE RD MIDDLETOWN CA 95461 01305815	Destroyed	Single Family Residence-Single Story	
10641 SOCRATES MINE RD MIDDLETOWN CA 95461 01305815	Destroyed	Outbuilding gt 10'X12'	
10641 SOCRATES MINE RD MIDDLETOWN CA 95461 01305815	Destroyed	Mobile Home - Double Wide	
10750 SOCRATES MINE RD MIDDLETOWN CA 95461 01305816	Destroyed	Non-habitable-Shop	
10750 SOCRATES MINE RD MIDDLETOWN CA 95461 01305816	Destroyed	Single Family Residence-Single Story	
10750 SOCRATES MINE RD MIDDLETOWN CA 95461 01305816	Destroyed	Non-habitable-Detached Garage	
10840 FOOTHILL CT LOCH LOMOND CA 95461 05007304	26-50%	Single Family Residence-Single Story	
10845 PINE POINT RD COBB CA 95426 05101209	Destroyed	Mobile Home - Double Wide	
10845 PINE POINT RD COBB CA 95426 05101209	Destroyed	Non-habitable-Detached Garage	
10901 HOT SPRINGS RD MIDDLETOWN CA 95461 05057113	Destroyed	Single Family Residence-Single Story	
10910 FOOTHILL CT LOCH LOMOND CA 95461 05007310	Destroyed	Single Family Residence-Multi Story	
10920 HOT SPRINGS RD MIDDLETOWN CA 95461 05057107	Destroyed	Single Family Residence-Single Story	
10920 HOT SPRINGS RD MIDDLETOWN CA 95461 05057107	Destroyed	Single Family Residence-Single Story	
10920 HOT SPRINGS RD MIDDLETOWN CA 95461 05057107	Destroyed	Single Family Residence-Single Story	
10931 HOT SPRINGS RD MIDDLETOWN CA 95461 05057114	51-75%	Non-habitable-Shop	
10951 HOT SPRINGS RD MIDDLETOWN CA 95461 05057105	Destroyed	Outbuilding gt 10'X12'	
10951 HOT SPRINGS RD MIDDLETOWN CA 95461 05057105	Destroyed	Single Family Residence-Single Story	
10951 HOT SPRINGS RD MIDDLETOWN CA 95461 05057105	Destroyed	Outbuilding gt 10'X12'	
10987 SOCRATES MINE RD MIDDLETOWN CA 95461 01305817	Destroyed	Outbuilding gt 10'X12'	
10987 SOCRATES MINE RD MIDDLETOWN CA 95461 01305817	Destroyed	Outbuilding gt 10'X12'	
10987 SOCRATES MINE RD MIDDLETOWN CA 95461 01305817	Destroyed	Outbuilding gt 10'X12'	
10987 SOCRATES MINE RD MIDDLETOWN CA 95461 01305817	Destroyed	Single Family Residence-Single Story	
11003 VAN DORN RESERVOIR RD MIDDLETOWN CA 95461 05043106	Destroyed	Single Family Residence-Single Story	

11005 VAN DORN RESERVOIR RD MIDDLETOWN CA 95461 05043105	Destroyed	Single Family Residence-Single Story
11010 VAN DORN RESERVOIR RD MIDDLETOWN CA 95461 05050101	Destroyed	Single Family Residence-Multi Story
11011 VAN DORN RESERVOIR RD MIDDLETOWN CA 95461 05043103	Destroyed	Non-habitable-Detached Garage
11011 VAN DORN RESERVOIR RD MIDDLETOWN CA 95461 05043103	Destroyed	Single Family Residence-Multi Story
11021 HOT SPRINGS RD MIDDLETOWN CA 95461 05044121	Destroyed	Single Family Residence-Single Story
11031 HOT SPRINGS RD MIDDLETOWN CA 95461 01305821	Destroyed	Commercial Building - Single Story
11031 HOT SPRINGS RD MIDDLETOWN CA 95461 01305821	Destroyed	Non-habitable-Shop
11031 HOT SPRINGS RD MIDDLETOWN CA 95461 01305821	Destroyed	Outbuilding gt 10'X12'
11035 SOCRATES MINE RD MIDDLETOWN CA 95461 01305718	Destroyed	Non-habitable-Detached Garage
11035 SOCRATES MINE RD MIDDLETOWN CA 95461 01305718	Destroyed	Single Family Residence-Multi Story
11035 SOCRATES MINE RD MIDDLETOWN CA 95461 01305718	Destroyed	Outbuilding gt 10'X12'

Valley CALNU008670 - Status of Affected Parcels (Sorted by Site Address)

<u>Site Address</u>	<u>Damaged</u>	<u>Structure Type</u>	<u>APN</u>
11035 SOCRATES MINE RD MIDDLETOWN CA 95461 01305718	Destroyed	Outbuilding gt 10'X12'	
11035 SOCRATES MINE RD MIDDLETOWN CA 95461 01305718	Destroyed	Single Family Residence-Single Story	
11035 SOCRATES MINE RD MIDDLETOWN CA 95461 01305718	Destroyed	Non-habitable-Detached Garage	
11041 HOT SPRINGS RD MIDDLETOWN CA 95461 05044139	Destroyed	Single Family Residence-Multi Story	
11044 ROSE ANDERSON RD MIDDLETOWN CA 95461 05043138	Destroyed	Single Family Residence-Single Story	
11050 ROSE ANDERSON RD MIDDLETOWN CA 95461 05043149	Destroyed	Single Family Residence-Single Story	
11050 VAN DORN RESERVOIR RD MIDDLETOWN CA 95461 05043132	Destroyed	Single Family Residence-Multi Story	
11050 VAN DORN RESERVOIR RD MIDDLETOWN CA 95461 05043132	Destroyed	Non-habitable-Detached Garage	
11051 OAK ST COBB CA 95426 05091307	Destroyed	Single Family Residence-Single Story	
11060 HOT SPRINGS RD MIDDLETOWN CA 95461 05044160	Destroyed	Single Family Residence-Single Story	
11061 OAK ST COBB CA 95426 05092103	Destroyed	Single Family Residence-Single Story	
11071 GIFFORD SPRINGS RD COBB CA 95426 05020204	Destroyed	Outbuilding gt 10'X12'	
11071 GIFFORD SPRINGS RD COBB CA 95426 05020204	Destroyed	Single Family Residence-Multi Story	
11075 FORESTRY RD COBB CA 95426 01300377	1-9%	Non-habitable-Barn	
11075 FORESTRY RD COBB CA 95426 01300377	1-9%	Commercial Building - Single Story	
11075 FORESTRY RD COBB CA 95426 01300377	Destroyed	Mobile Home - Motor Home	
11080 HOT SPRINGS RD MIDDLETOWN CA 95461 05044113	Destroyed	Single Family Residence-Single Story	
11080 OAK ST COBB CA 95426 05092225	Destroyed	Single Family Residence-Single Story	
11080 VAN DORN RESERVOIR RD MIDDLETOWN CA 95461 05043109	Destroyed	Outbuilding gt 10'X12'	
11081 VAN DORN RESERVOIR RD MIDDLETOWN CA 95461 05043154	Destroyed	Single Family Residence-Multi Story	
11081 VAN DORN RESERVOIR RD MIDDLETOWN CA 95461 05043154	Destroyed	Outbuilding gt 10'X12'	
11081 VAN DORN RESERVOIR RD MIDDLETOWN CA 95461 05043154	Destroyed	Non-habitable-Detached Garage	
11081 VAN DORN RESERVOIR RD MIDDLETOWN CA 95461 05043154	Destroyed	Single Family Residence-Single Story	

11084 OAK ST COBB CA 95426 05092257	Destroyed	Outbuilding gt 10'X12'
11084 OAK ST COBB CA 95426 05092257	Destroyed	Mobile Home - Double Wide
11086 OAK ST COBB CA 95426 05092223	Destroyed	Single Family Residence-Single Story
11090 LOCH LOMOND RD LOCH LOMOND CA 95461 05220104	Destroyed	Single Family Residence-Single Story
11090 OAK ST COBB CA 95426 05092222	Destroyed	Single Family Residence-Single Story
11091 OAK ST COBB CA 95426 05092106	Destroyed	Single Family Residence-Single Story
11095 OAK ST COBB CA 95426 05092108	Destroyed	Outbuilding gt 10'X12'
11095 OAK ST COBB CA 95426 05092108	Destroyed	Single Family Residence-Single Story
11101 VAN DORN RESERVOIR RD MIDDLETOWN CA 95461 05043133	Destroyed	Single Family Residence-Multi Story
11105 OAK ST COBB CA 95426 05092111	Destroyed	Single Family Residence-Single Story
11110 HOT SPRINGS RD MIDDLETOWN CA 95461 05044114	Destroyed	Single Family Residence-Single Story

Valley CALNU008670 - Status of Affected Parcels (Sorted by Site Address)

<u>Site Address</u>	<u>Damaged</u>	<u>Structure Type</u>	<u>APN</u>
11110 HOT SPRINGS RD MIDDLETOWN CA 95461 05044114	Destroyed	Single Family Residence-Single Story	
11111 HOT SPRINGS RD MIDDLETOWN CA 95461 05044141	Destroyed	Single Family Residence-Single Story	
11111 VAN DORN RESERVOIR RD MIDDLETOWN CA 95461 05043119	Destroyed	Single Family Residence-Multi Story	
11115 OAK ST COBB CA 95426 05092110	Destroyed	Single Family Residence-Single Story	
11120 VAN DORN RESERVOIR RD MIDDLETOWN CA 95461 05043153	Destroyed	Single Family Residence-Single Story	
11122 OAK ST COBB CA 95426 05091112	Destroyed	Single Family Residence-Single Story	
11123 OAK ST COBB CA 95426 05091210	Destroyed	Single Family Residence-Single Story	
11130 OAK ST COBB CA 95426 05091111	Destroyed	Single Family Residence-Single Story	
11131 HOT SPRINGS RD MIDDLETOWN CA 95461 05044129	Destroyed	Single Family Residence-Single Story	
11134 OAK ST COBB CA 95426 05091110	Destroyed	Single Family Residence-Single Story	
11135 OAK ST COBB CA 95426 05091206	Destroyed	Single Family Residence-Single Story	
11138 OAK ST COBB CA 95426 05091109	Destroyed	Single Family Residence-Single Story	
11140 HOT SPRINGS RD MIDDLETOWN CA 95461 05044149	Destroyed	Single Family Residence-Single Story	
11140 VAN DORN RESERVOIR RD MIDDLETOWN CA 95461 05043114	Destroyed	Single Family Residence-Single Story	
11141 HOT SPRINGS RD MIDDLETOWN CA 95461 05044130	Destroyed	Single Family Residence-Single Story	
11146 OAK ST COBB CA 95426 05091107	Destroyed	Single Family Residence-Single Story	
11149 ANDERSON SPRINGS RD MIDDLETOWN CA 95461 05044155	Destroyed	Single Family Residence-Single Story	
11150 VAN DORN RESERVOIR RD MIDDLETOWN CA 95461 05043155	Destroyed	Single Family Residence-Single Story	
11151 ANDERSON SPRINGS RD MIDDLETOWN CA 95461 05044157	Destroyed	Single Family Residence-Single Story	
11151 ANDERSON SPRINGS RD MIDDLETOWN CA 95461 05044157	Destroyed	Single Family Residence-Single Story	
11151 HOT SPRINGS RD MIDDLETOWN CA 95461 05044131	Destroyed	Single Family Residence-Single Story	
11153 ANDERSON SPRINGS RD MIDDLETOWN CA 95461 05044108	Destroyed	Single Family Residence-Single Story	
11155 ANDERSON SPRINGS RD MIDDLETOWN CA 95461 05044115	Destroyed	Single Family Residence-Single Story	

11155 SOCRATES MINE RD MIDDLETOWN CA 95461 01305717	Destroyed	Single Family Residence-Single Story
11155 SOCRATES MINE RD MIDDLETOWN CA 95461 01305717	Destroyed	Outbuilding gt 10'X12'
11155 SOCRATES MINE RD MIDDLETOWN CA 95461 01305717	Destroyed	Single Family Residence-Single Story
11155 SOCRATES MINE RD MIDDLETOWN CA 95461 01305717	51-75%	Outbuilding gt 10'X12'
11157 ANDERSON SPRINGS RD MIDDLETOWN CA 95461 05044109	Destroyed	Single Family Residence-Single Story
11159 ANDERSON SPRINGS RD MIDDLETOWN CA 95461 05044110	Destroyed	Single Family Residence-Single Story
11160 ANDERSON SPRINGS RD MIDDLETOWN CA 95461 05044153	Destroyed	Single Family Residence-Single Story
11161 ANDERSON SPRINGS RD MIDDLETOWN CA 95461 05044150	Destroyed	Single Family Residence-Single Story
11161 VAN DORN RESERVOIR RD MIDDLETOWN CA 95461 05043148	Destroyed	Single Family Residence-Multi Story
11165 ROSE ANDERSON RD MIDDLETOWN CA 95461 05044144	Destroyed	Single Family Residence-Single Story
11170 OAK ST COBB CA 95426 05091102	1-9%	Single Family Residence-Single Story

Valley CALNU008670 - Status of Affected Parcels (Sorted by Site Address)

<u>Site Address</u>	<u>Damaged</u>	<u>Structure Type</u>	<u>APN</u>
11171 HOT SPRINGS RD MIDDLETOWN CA 95461 05044132	Destroyed	Single Family Residence-Single Story	
11171 OAK ST COBB CA 95426 05091211	Destroyed	Single Family Residence-Single Story	
11171 ROSE ANDERSON RD MIDDLETOWN CA 95461 05043146	Destroyed	Single Family Residence-Single Story	
11175 LOCH LOMOND RD LOCH LOMOND CA 95461 05220203	26-50%	Single Family Residence-Multi Story	
11178 VAN DORN RESERVOIR RD MIDDLETOWN CA 95461 05043142	Destroyed	Single Family Residence-Single Story	
11179 GIFFORD SPRINGS RD COBB CA 95426 05110315	Destroyed	Single Family Residence-Single Story	
11180 LOCH LOMOND RD LOCH LOMOND CA 95461 05219105	Destroyed	Mobile Home - Double Wide	
11180 LOCH LOMOND RD LOCH LOMOND CA 95461 05219105	Destroyed	Non-habitable-Detached Garage	
11181 PINE SUMMIT DR COBB CA 95426 05110102	Destroyed	Single Family Residence-Single Story	
11188 PINE SUMMIT DR COBB CA 95426 05110303	Destroyed	Single Family Residence-Single Story	
11190 OAK ST COBB CA 95426 05091103	Destroyed	Single Family Residence-Single Story	
11190 ROSE ANDERSON RD MIDDLETOWN CA 95461 05043124	Destroyed	Multi Family Residence - Multi Story	
11191 ROSE ANDERSON RD MIDDLETOWN CA 95461 05043147	Destroyed	Single Family Residence-Single Story	
11195 LOCH LOMOND RD LOCH LOMOND CA 95461 05219309	Destroyed	Single Family Residence-Single Story	
11195 ROSE ANDERSON RD MIDDLETOWN CA 95461 05044151	Destroyed	Single Family Residence-Single Story	
11197 PINE SUMMIT DR COBB CA 95426 05110106	Destroyed	Single Family Residence-Single Story	
11205 LOCH LOMOND RD LOCH LOMOND CA 95461 05219310	Destroyed	Single Family Residence-Single Story	
11210 OAK ST COBB CA 95426 05091104	Destroyed	Single Family Residence-Single Story	
11210 ROSE ANDERSON RD MIDDLETOWN CA 95461 05044154	Destroyed	Outbuilding gt 10'X12'	
11210 SOCRATES MINE RD MIDDLETOWN CA 95461 01305702	Destroyed	Single Family Residence-Multi Story	
11211 ANDERSON SPRINGS RD MIDDLETOWN CA 95461 05044136	Destroyed	Single Family Residence-Single Story	
11211 OAK ST COBB CA 95426 05091203	Destroyed	Single Family Residence-Single Story	
11212 MAPES PASS COBB CA 95426 05110404	Destroyed	Single Family Residence-Single Story	

11212 PINE SUMMIT DR COBB CA 95426 05110304	Destroyed	Single Family Residence-Single Story
11213 LOCH LOMOND RD LOCH LOMOND CA 95461 05219311	Destroyed	Non-habitable-Detached Garage
11213 LOCH LOMOND RD LOCH LOMOND CA 95461 05219311	Destroyed	Mobile Home - Double Wide
11214 GREENAWAY CT COBB CA 95426 05110503	Destroyed	Single Family Residence-Single Story
11217 GREENAWAY CT COBB CA 95426 05110412	Destroyed	Single Family Residence-Single Story
11221 ANDERSON SPRINGS RD MIDDLETOWN CA 95461 05044134	Destroyed	Outbuilding gt 10'X12'
11221 LOCH LOMOND RD LOCH LOMOND CA 95461 05219301	Destroyed	Single Family Residence-Single Story
11221 PINE SUMMIT DR COBB CA 95426 05110124	Destroyed	Single Family Residence-Single Story
11221 PINE SUMMIT DR COBB CA 95426 05110124	Destroyed	Non-habitable-Detached Garage
11222 TANYA TER COBB CA 95426 05110305	Destroyed	Single Family Residence-Single Story
11224 GREENAWAY CT COBB CA 95426 05110531	Destroyed	Single Family Residence-Single Story

Valley CALNU008670 - Status of Affected Parcels (Sorted by Site Address)

<u>Site Address</u>	<u>Damaged</u>	<u>Structure Type</u>	<u>APN</u>
11224 PINE SUMMIT DR COBB CA 95426 05110203	Destroyed	Single Family Residence-Single Story	
11225 GREENAWAY CT COBB CA 95426 05110415	Destroyed	Single Family Residence-Single Story	
11225 PINE SUMMIT DR COBB CA 95426 05110110	Destroyed	Single Family Residence-Single Story	
11227 TANYA TER COBB CA 95426 05110209	Destroyed	Single Family Residence-Single Story	
11228 MAPES PASS COBB CA 95426 05110406	Destroyed	Single Family Residence-Multi Story	
11228 PINE SUMMIT DR COBB CA 95426 05110204	Destroyed	Mobile Home - Single Wide	
11229 GREENAWAY CT COBB CA 95426 05110409	Destroyed	Single Family Residence-Single Story	
11229 MAPES PASS COBB CA 95426 05110309	Destroyed	Single Family Residence-Single Story	
11229 PINE SUMMIT DR COBB CA 95426 05110111	Destroyed	Single Family Residence-Single Story	
11230 ANDERSON SPRINGS RD MIDDLETOWN CA 95461 05044118	Destroyed	Single Family Residence-Single Story	
11230 GREENAWAY CT COBB CA 95426 05110507	Destroyed	Single Family Residence-Single Story	
11230 OAK ST COBB CA 95426 05091105	Destroyed	Single Family Residence-Single Story	
11230 OAK ST COBB CA 95426 05091105	Destroyed	Outbuilding gt 10'X12'	
11231 GREENAWAY CT COBB CA 95426 05110408	Destroyed	Single Family Residence-Single Story	
11231 MAPES PASS COBB CA 95426 05110310	Destroyed	Single Family Residence-Single Story	
11231 TANYA TER COBB CA 95426 05110208	Destroyed	Outbuilding gt 10'X12'	
11231 TANYA TER COBB CA 95426 05110208	Destroyed	Single Family Residence-Single Story	
11233 MAPES PASS COBB CA 95426 05110308	Destroyed	Single Family Residence-Single Story	
11233 PINE SUMMIT DR COBB CA 95426 05110112	Destroyed	Non-habitable-Detached Garage	
11233 PINE SUMMIT DR COBB CA 95426 05110112	Destroyed	Single Family Residence-Single Story	
11235 TANYA TER COBB CA 95426 05110207	Destroyed	Single Family Residence-Single Story	
11236 PINE SUMMIT DR COBB CA 95426 05110206	51-75%	Non-habitable-Detached Garage	
11236 PINE SUMMIT DR COBB CA 95426 05110206	Destroyed	Single Family Residence-Single Story	

11237 PINE SUMMIT DR COBB CA 95426 05110113	Destroyed	Single Family Residence-Single Story
11240 ANDERSON SPRINGS RD MIDDLETOWN CA 95461 05044119	Destroyed	Single Family Residence-Multi Story
11240 OAK ST COBB CA 95426 05091106	Destroyed	Outbuilding gt 10'X12'
11241 PINE SUMMIT DR COBB CA 95426 05110114	Destroyed	Single Family Residence-Single Story
11241 PINE SUMMIT DR COBB CA 95426 05110114	Destroyed	Outbuilding gt 10'X12'
11250 OAK ST COBB CA 95426 05064102	Destroyed	Single Family Residence-Single Story
11260 LOCH LOMOND RD LOCH LOMOND CA 95461 05217106	Destroyed	Single Family Residence-Multi Story
11260 OAK ST COBB CA 95426 05064103	Destroyed	Single Family Residence-Single Story
11264 LOCH LOMOND RD LOCH LOMOND CA 95461 05217105	Destroyed	Single Family Residence-Multi Story
11265 ROSE ANDERSON RD MIDDLETOWN CA 95461 05046101	Destroyed	Single Family Residence-Single Story
11270 ANDERSON SPRINGS RD MIDDLETOWN CA 95461 05046112	Destroyed	Single Family Residence-Single Story

Valley CALNU008670 - Status of Affected Parcels (Sorted by Site Address)

<u>Site Address</u>	<u>Damaged</u>	<u>Structure Type</u>	<u>APN</u>
11270 GIFFORD SPRINGS RD COBB CA 95426 05109221	Destroyed	Single Family Residence-Multi Story	
11270 OAK ST COBB CA 95426 05064104	1-9%	Single Family Residence-Single Story	
11277 GIFFORD SPRINGS RD COBB CA 95426 05109112	Destroyed	Mobile Home - Triple Wide	
11277 GIFFORD SPRINGS RD COBB CA 95426 05109112	Destroyed	Non-habitable-Shop	
11285 ALDER LN MIDDLETOWN CA 95461 05046103	Destroyed	Single Family Residence-Single Story	
11285 MAPES PASS COBB CA 95426 01300553	1-9%	Single Family Residence-Multi Story	
11285 MAPES PASS COBB CA 95426 01300553	Destroyed	Outbuilding gt 10'X12'	
11285 MAPES PASS COBB CA 95426 01300553	Destroyed	Non-habitable-Shop	
11285 PINE SUMMIT DR COBB CA 95426 05110128	Destroyed	Single Family Residence-Multi Story	
11291 GIFFORD SPRINGS RD COBB CA 95426 05109106	Destroyed	Single Family Residence-Single Story	
11292 LOCH LOMOND RD LOCH LOMOND CA 95461 05216107	Destroyed	Single Family Residence-Single Story	
11292 LOCH LOMOND RD LOCH LOMOND CA 95461 05216107	Destroyed	Mobile Home - Motor Home	
11292 LOCH LOMOND RD LOCH LOMOND CA 95461 05216107	Destroyed	Non-habitable-Detached Garage	
11311 GIFFORD SPRINGS RD COBB CA 95426 05110101	Destroyed	Outbuilding gt 10'X12'	
11315 ALDER LN MIDDLETOWN CA 95461 05046104	Destroyed	Single Family Residence-Single Story	
11335 PINE SUMMIT DR COBB CA 95426 05110121	Destroyed	Outbuilding gt 10'X12'	
11335 PINE SUMMIT DR COBB CA 95426 05110121	Destroyed	Single Family Residence-Single Story	
11340 OAK ST COBB CA 95426 05064109	Destroyed	Single Family Residence-Single Story	
11340 ROSE ANDERSON RD MIDDLETOWN CA 95461 05045107	Destroyed	Mobile Home - Single Wide	
11340 ROSE ANDERSON RD MIDDLETOWN CA 95461 05045107	Destroyed	Single Family Residence-Single Story	
11345 ALDER LN MIDDLETOWN CA 95461 05046115	Destroyed	Single Family Residence-Single Story	
11345 PINE SUMMIT DR COBB CA 95426 05110122	Destroyed	Single Family Residence-Single Story	
11355 PINE SUMMIT DR COBB CA 95426 05110123	Destroyed	Outbuilding gt 10'X12'	

11355 PINE SUMMIT DR COBB CA 95426 05110123	Destroyed	Outbuilding gt 10'X12'
11360 GIFFORD SPRINGS RD COBB CA 95426 05109206	Destroyed	Single Family Residence-Single Story
11370 OAK ST COBB CA 95426 05064111	Destroyed	Single Family Residence-Single Story
11375 ALDER LN MIDDLETOWN CA 95461 05039301	Destroyed	Single Family Residence-Single Story
11385 ALDER LN MIDDLETOWN CA 95461 05039302	Destroyed	Mobile Home - Double Wide
11390 GIFFORD SPRINGS RD COBB CA 95426 05109207	Destroyed	Outbuilding gt 10'X12'
11390 GIFFORD SPRINGS RD COBB CA 95426 05109207	Destroyed	Single Family Residence-Multi Story
11390 ROSE ANDERSON RD MIDDLETOWN CA 95461 05045108	Destroyed	Single Family Residence-Single Story
11393 ROSE ANDERSON RD MIDDLETOWN CA 95461 05045135	Destroyed	Single Family Residence-Single Story
11400 OAK ST COBB CA 95426 05064114	Destroyed	Single Family Residence-Single Story
11400 OAK ST COBB CA 95426 05064114	Destroyed	Outbuilding gt 10'X12'

Valley CALNU008670 - Status of Affected Parcels (Sorted by Site Address)

<u>Site Address</u>	<u>Damaged</u>	<u>Structure Type</u>	<u>APN</u>
11401 ANDERSON SPRINGS RD MIDDLETOWN CA 95461 05039522	Destroyed	Non-habitable-Detached Garage	
11401 ANDERSON SPRINGS RD MIDDLETOWN CA 95461 05039522	Destroyed	Single Family Residence-Multi Story	
11410 OAK ST COBB CA 95426 05064120	1-9%	Single Family Residence-Multi Story	
11410 ROSE ANDERSON RD MIDDLETOWN CA 95461 05045109	Destroyed	Single Family Residence-Single Story	
11412 ALDER LN MIDDLETOWN CA 95461 05039103	Destroyed	Single Family Residence-Multi Story	
11413 ROSE ANDERSON RD MIDDLETOWN CA 95461 05045114	Destroyed	Single Family Residence-Single Story	
11420 ROSE ANDERSON RD MIDDLETOWN CA 95461 05045110	Destroyed	Single Family Residence-Single Story	
11421 ANDERSON SPRINGS RD MIDDLETOWN CA 95461 05039523	Destroyed	Single Family Residence-Multi Story	
11425 ALDER LN MIDDLETOWN CA 95461 05039401	Destroyed	Single Family Residence-Multi Story	
11430 OAK ST COBB CA 95426 05064117	Destroyed	Single Family Residence-Single Story	
11431 GIFFORD SPRINGS RD COBB CA 95426 05109406	Destroyed	Single Family Residence-Multi Story	
11432 PINE SUMMIT CT COBB CA 95426 05110537	Destroyed	Single Family Residence-Single Story	
11433 ROSE ANDERSON RD MIDDLETOWN CA 95461 05045116	Destroyed	Single Family Residence-Multi Story	
11435 GIFFORD SPRINGS RD COBB CA 95426 01305541	Destroyed	Mobile Home - Triple Wide	
11440 ANDERSON SPRINGS RD MIDDLETOWN CA 95461 05039416	Destroyed	Single Family Residence-Single Story	
11440 ANDERSON SPRINGS RD MIDDLETOWN CA 95461 05039416	Destroyed	Single Family Residence-Single Story	
11440 ANDERSON SPRINGS RD MIDDLETOWN CA 95461 05039416	Destroyed	Single Family Residence-Single Story	
11440 ANDERSON SPRINGS RD MIDDLETOWN CA 95461 05039416	Destroyed	Single Family Residence-Single Story	
11440 OAK ST COBB CA 95426 05064118	Destroyed	Single Family Residence-Single Story	
11440 OAK ST COBB CA 95426 05064118	Destroyed	Outbuilding gt 10'X12'	
11441 ANDERSON SPRINGS RD MIDDLETOWN CA 95461 05039506	Destroyed	Single Family Residence-Multi Story	
11443 OAK ST COBB CA 95426 05064509	Destroyed	Single Family Residence-Single Story	
11444 PINE SUMMIT CT COBB CA 95426 05110536	Destroyed	Single Family Residence-Single Story	

11445 PINE SUMMIT CT COBB CA 95426 05110535	Destroyed	Single Family Residence-Single Story
11445 PINE SUMMIT DR COBB CA 95426 05110533	Destroyed	Single Family Residence-Single Story
11450 ROSE ANDERSON RD MIDDLETOWN CA 95461 05045111	Destroyed	Single Family Residence-Multi Story
11451 PINE SUMMIT CT COBB CA 95426 05110532	Destroyed	Single Family Residence-Single Story
11455 PINE SUMMIT DR COBB CA 95426 05110527	Destroyed	Single Family Residence-Single Story
11456 PINE SUMMIT CT COBB CA 95426 05110511	Destroyed	Single Family Residence-Single Story
11460 ANDERSON SPRINGS RD MIDDLETOWN CA 95461 05039417	Destroyed	Single Family Residence-Single Story
11460 PINE SUMMIT DR COBB CA 95426 05110508	Destroyed	Single Family Residence-Single Story
11460 ROSE ANDERSON RD MIDDLETOWN CA 95461 05045128	Destroyed	Non-habitable-Detached Garage
11460 ROSE ANDERSON RD MIDDLETOWN CA 95461 05045128	Destroyed	Single Family Residence-Multi Story
11461 ANDERSON SPRINGS RD MIDDLETOWN CA 95461 05039507	Destroyed	Single Family Residence-Single Story

Valley CALNU008670 - Status of Affected Parcels (Sorted by Site Address)

<u>Site Address</u>	<u>Damaged</u>	<u>Structure Type</u>	<u>APN</u>
11462 PINE SUMMIT CT COBB CA 95426 05110510	Destroyed	Single Family Residence-Single Story	
11465 PINE SUMMIT DR COBB CA 95426 05110526	Destroyed	Single Family Residence-Single Story	
11469 PINE SUMMIT CT COBB CA 95426 05110541	Destroyed	Single Family Residence-Single Story	
11470 PINE SUMMIT DR COBB CA 95426 05110509	Destroyed	Single Family Residence-Single Story	
11472 ALDER LN MIDDLETOWN CA 95461 05039129	Destroyed	Single Family Residence-Multi Story	
11472 GIFFORD SPRINGS RD COBB CA 95426 05109213	Destroyed	Outbuilding gt 10'X12'	
11473 PINE SUMMIT CT COBB CA 95426 05110522	Destroyed	Single Family Residence-Single Story	
11475 N SEIGLER SPRINGS RD MIDDLETOWN CA 95461 11500705	Destroyed	Single Family Residence-Single Story	
11475 PINE SUMMIT DR COBB CA 95426 05110525	Destroyed	Single Family Residence-Single Story	
11480 ROSE ANDERSON RD MIDDLETOWN CA 95461 05045129	Destroyed	Single Family Residence-Single Story	
11481 ANDERSON SPRINGS RD MIDDLETOWN CA 95461 05039508	Destroyed	Single Family Residence-Single Story	
11481 GIFFORD SPRINGS RD COBB CA 95426 05108109	Destroyed	Single Family Residence-Single Story	
11482 GIFFORD SPRINGS RD COBB CA 95426 05109212	Destroyed	Non-habitable-Detached Garage	
11482 GIFFORD SPRINGS RD COBB CA 95426 05109212	Destroyed	Single Family Residence-Single Story	
11482 GIFFORD SPRINGS RD COBB CA 95426 05109212	Destroyed	Single Family Residence-Single Story	
11483 ROSE ANDERSON RD MIDDLETOWN CA 95461 05045120	Destroyed	Single Family Residence-Single Story	
11485 PINE SUMMIT DR COBB CA 95426 05110524	Destroyed	Single Family Residence-Single Story	
11490 ANDERSON SPRINGS RD MIDDLETOWN CA 95461 05039419	Destroyed	Single Family Residence-Single Story	
11490 ROSE ANDERSON RD MIDDLETOWN CA 95461 05045124	Destroyed	Outbuilding gt 10'X12'	
11490 ROSE ANDERSON RD MIDDLETOWN CA 95461 05045124	Destroyed	Non-habitable-Shop	
11491 ANDERSON SPRINGS RD MIDDLETOWN CA 95461 05039509	Destroyed	Single Family Residence-Single Story	
11492 GIFFORD SPRINGS RD COBB CA 95426 05109211	Destroyed	Single Family Residence-Single Story	
11492 GIFFORD SPRINGS RD COBB CA 95426 05109211	51-75%	Outbuilding gt 10'X12'	

11492 GIFFORD SPRINGS RD COBB CA 95426 05109211	Destroyed	Outbuilding gt 10'X12'
11493 ROSE ANDERSON RD MIDDLETOWN CA 95461 05039111	Destroyed	Non-habitable-Detached Garage
11495 ALDER LN MIDDLETOWN CA 95461 05039429	Destroyed	Single Family Residence-Multi Story
11495 PINE SUMMIT DR COBB CA 95426 05110523	Destroyed	Single Family Residence-Single Story
11499 GIFFORD SPRINGS RD COBB CA 95426 05108108	Destroyed	Single Family Residence-Multi Story
11500 ANDERSON SPRINGS RD MIDDLETOWN CA 95461 05039420	Destroyed	Single Family Residence-Single Story
11500 ROSE ANDERSON RD MIDDLETOWN CA 95461 05045130	Destroyed	Non-habitable-Detached Garage
11503 ROSE ANDERSON RD MIDDLETOWN CA 95461 05039126	Destroyed	Single Family Residence-Single Story
11505 ALDER LN MIDDLETOWN CA 95461 05039407	Destroyed	Single Family Residence-Multi Story
11520 ANDERSON SPRINGS RD MIDDLETOWN CA 95461 05039421	Destroyed	Single Family Residence-Single Story
11520 ROSE ANDERSON RD MIDDLETOWN CA 95461 05045126	Destroyed	Single Family Residence-Single Story

Valley CALNU008670 - Status of Affected Parcels (Sorted by Site Address)

<u>Site Address</u>	<u>Damaged</u>	<u>Structure Type</u>	<u>APN</u>
11520 SOCRATES MINE RD MIDDLETOWN CA 95461 01305725	Destroyed	Outbuilding gt 10'X12'	
11520 SOCRATES MINE RD MIDDLETOWN CA 95461 01305725	Destroyed	Non-habitable-Shop	
11522 ROSE ANDERSON RD MIDDLETOWN CA 95461 01304016	Destroyed	Mobile Home - Double Wide	
11530 ROSE ANDERSON RD MIDDLETOWN CA 95461 05039210	Destroyed	Single Family Residence-Single Story	
11533 ROSE ANDERSON RD MIDDLETOWN CA 95461 05039122	Destroyed	Single Family Residence-Multi Story	
11540 ANDERSON SPRINGS RD MIDDLETOWN CA 95461 05039423	Destroyed	Single Family Residence-Single Story	
11540 ROSE ANDERSON RD MIDDLETOWN CA 95461 05039209	Destroyed	Single Family Residence-Single Story	
11550 ROSE ANDERSON RD MIDDLETOWN CA 95461 05039203	Destroyed	Single Family Residence-Multi Story	
11553 ROSE ANDERSON RD MIDDLETOWN CA 95461 05039125	Destroyed	Non-habitable-Detached Garage	
11553 ROSE ANDERSON RD MIDDLETOWN CA 95461 05039125	Destroyed	Mobile Home - Double Wide	
11560 ANDERSON SPRINGS RD MIDDLETOWN CA 95461 05039425	Destroyed	Single Family Residence-Single Story	
11560 ROSE ANDERSON RD MIDDLETOWN CA 95461 05039204	Destroyed	Mobile Home - Motor Home	
11561 ANDERSON SPRINGS RD MIDDLETOWN CA 95461 05039521	Destroyed	Single Family Residence-Single Story	
11573 ROSE ANDERSON RD MIDDLETOWN CA 95461 05039119	Destroyed	Single Family Residence-Single Story	
11580 ANDERSON SPRINGS RD MIDDLETOWN CA 95461 05039426	Destroyed	Single Family Residence-Single Story	
11580 ANDERSON SPRINGS RD MIDDLETOWN CA 95461 05039426	Destroyed	Single Family Residence-Single Story	
11581 ANDERSON SPRINGS RD MIDDLETOWN CA 95461 05039524	Destroyed	Single Family Residence-Single Story	
11583 ROSE ANDERSON RD MIDDLETOWN CA 95461 05039120	Destroyed	Single Family Residence-Single Story	
11590 ANDERSON SPRINGS RD MIDDLETOWN CA 95461 05040414	Destroyed	Single Family Residence-Single Story	
11590 ANDERSON SPRINGS RD MIDDLETOWN CA 95461 05040414	Destroyed	Single Family Residence-Single Story	
11593 ROSE ANDERSON RD MIDDLETOWN CA 95461 05039121	Destroyed	Single Family Residence-Single Story	
11600 ROSE ANDERSON RD MIDDLETOWN CA 95461 05040101	Destroyed	Single Family Residence-Single Story	
11610 ROSE ANDERSON RD MIDDLETOWN CA 95461 05040102	Destroyed	Single Family Residence-Single Story	

11613 ROSE ANDERSON RD MIDDLETOWN CA 95461 05040402	Destroyed	Single Family Residence-Multi Story
11620 ROSE ANDERSON RD MIDDLETOWN CA 95461 05040103	Destroyed	Single Family Residence-Single Story
11623 ROSE ANDERSON RD MIDDLETOWN CA 95461 05040429	Destroyed	Single Family Residence-Single Story
11630 ANDERSON SPRINGS RD MIDDLETOWN CA 95461 05040417	Destroyed	Single Family Residence-Single Story
11631 ANDERSON SPRINGS RD MIDDLETOWN CA 95461 05040502	Destroyed	Single Family Residence-Single Story
11635 N SEIGLER SPRINGS RD MIDDLETOWN CA 95461 11500707	Destroyed	Outbuilding gt 10'X12'
11635 N SEIGLER SPRINGS RD MIDDLETOWN CA 95461 11500707	Destroyed	Mobile Home - Double Wide
11635 N SEIGLER SPRINGS RD MIDDLETOWN CA 95461 11500707	Destroyed	Single Family Residence-Single Story
11635 N SEIGLER SPRINGS RD MIDDLETOWN CA 95461 11500707	Destroyed	Mobile Home - Double Wide
11635 N SEIGLER SPRINGS RD MIDDLETOWN CA 95461 11500707	Destroyed	Mobile Home - Single Wide
11635 N SEIGLER SPRINGS RD MIDDLETOWN CA 95461 11500707	Destroyed	Outbuilding gt 10'X12'

Valley CALNU008670 - Status of Affected Parcels (Sorted by Site Address)

<u>Site Address</u>	<u>Damaged</u>	<u>Structure Type</u>	<u>APN</u>
11640 ROSE ANDERSON RD MIDDLETOWN CA 95461 05040114	Destroyed	Single Family Residence-Single Story	
11643 ROSE ANDERSON RD MIDDLETOWN CA 95461 05040431	Destroyed	Single Family Residence-Single Story	
11650 ANDERSON SPRINGS RD MIDDLETOWN CA 95461 05040419	Destroyed	Single Family Residence-Single Story	
11650 CASA GRANDE LN WHISPERING PINES CA 95461 01305901	51-75%	Non-habitable-Shop	
11650 GIFFORD SPRINGS RD COBB CA 95426 01305536	Destroyed	Non-habitable-Shop	
11650 GIFFORD SPRINGS RD COBB CA 95426 01305536	Destroyed	Outbuilding gt 10'X12'	
11650 GIFFORD SPRINGS RD COBB CA 95426 01305536	Destroyed	Single Family Residence-Multi Story	
11650 ROSE ANDERSON RD MIDDLETOWN CA 95461 05040308	Destroyed	Non-habitable-Detached Garage	
11650 ROSE ANDERSON RD MIDDLETOWN CA 95461 05040308	Destroyed	Single Family Residence-Single Story	
11651 ANDERSON SPRINGS RD MIDDLETOWN CA 95461 05040503	Destroyed	Single Family Residence-Single Story	
11660 ANDERSON SPRINGS RD MIDDLETOWN CA 95461 05040420	Destroyed	Single Family Residence-Single Story	
11660 ROSE ANDERSON RD MIDDLETOWN CA 95461 05040319	Destroyed	Single Family Residence-Single Story	
11671 ANDERSON SPRINGS RD MIDDLETOWN CA 95461 05040504	Destroyed	Single Family Residence-Single Story	
11673 ROSE ANDERSON RD MIDDLETOWN CA 95461 05040408	Destroyed	Single Family Residence-Single Story	
11673 ROSE ANDERSON RD MIDDLETOWN CA 95461 05040408	Destroyed	Non-habitable-Detached Garage	
11674 OAKWOOD RD MIDDLETOWN CA 95461 05040112	Destroyed	Non-habitable-Shop	
11674 OAKWOOD RD MIDDLETOWN CA 95461 05040112	Destroyed	Single Family Residence-Single Story	
11674 OAKWOOD RD MIDDLETOWN CA 95461 05040112	Destroyed	Non-habitable-Detached Garage	
11685 OAKWOOD RD MIDDLETOWN CA 95461 05040301	Destroyed	Single Family Residence-Single Story	
11701 ANDERSON SPRINGS RD MIDDLETOWN CA 95461 05040507	Destroyed	Single Family Residence-Multi Story	
11703 ROSE ANDERSON RD MIDDLETOWN CA 95461 05040438	Destroyed	Non-habitable-Detached Garage	
11721 GIFFORD SPRINGS RD COBB CA 95426 05092246	Destroyed	Single Family Residence-Single Story	
11730 PINE SUMMIT DR COBB CA 95426 01300526	Destroyed	Single Family Residence-Single Story	

11730 ROSE ANDERSON RD MIDDLETOWN CA 95461 05040321	Destroyed	Single Family Residence-Single Story
11730 ROSE ANDERSON RD MIDDLETOWN CA 95461 05040321	Destroyed	Non-habitable-Shop
11730 SEIGLER SPRINGS NORTH RD KELSEYVILLE CA 95451 11501701	Destroyed	Non-habitable-Barn
11730 SEIGLER SPRINGS NORTH RD KELSEYVILLE CA 95451 11501701	Destroyed	Outbuilding gt 10'X12'
11730 SEIGLER SPRINGS NORTH RD KELSEYVILLE CA 95451 11501701	Destroyed	Single Family Residence-Single Story
11750 BIG CANYON RD MIDDLETOWN CA 95461 01202446	Destroyed	Single Family Residence-Single Story
11750 BIG CANYON RD MIDDLETOWN CA 95461 01202446	Destroyed	Single Family Residence-Single Story
11750 BIG CANYON RD MIDDLETOWN CA 95461 01202446	Destroyed	Outbuilding gt 10'X12'
11750 CASA GRANDE LN WHISPERING PINES CA 95461 01305902	Destroyed	Single Family Residence-Single Story
11750 CASA GRANDE LN WHISPERING PINES CA 95461 01305902	Destroyed	Non-habitable-Detached Garage
11751 GIFFORD SPRINGS RD COBB CA 95426 05092247	Destroyed	Single Family Residence-Single Story

Valley CALNU008670 - Status of Affected Parcels (Sorted by Site Address)

<u>Site Address</u>	<u>Damaged</u>	<u>Structure Type</u>	<u>APN</u>
11755 CASA GRANDE LN WHISPERING PINES CA 95461 01305905	Destroyed	Single Family Residence-Single Story	
11768 GIFFORD SPRINGS RD COBB CA 95426 01305529	Destroyed	Single Family Residence-Single Story	
11768 GIFFORD SPRINGS RD COBB CA 95426 01305529	Destroyed	Outbuilding gt 10'X12'	
11784 GIFFORD SPRINGS RD COBB CA 95426 01305526	Destroyed	Single Family Residence-Single Story	
11791 GIFFORD SPRINGS RD COBB CA 95426 05092250	Destroyed	Single Family Residence-Single Story	
11808 GIFFORD SPRINGS RD COBB CA 95426 01305525	Destroyed	Single Family Residence-Single Story	
11808 GIFFORD SPRINGS RD COBB CA 95426 01305525	Destroyed	Non-habitable-Detached Garage	
11810 PINE SUMMIT DR COBB CA 95426 01300534	Destroyed	Single Family Residence-Single Story	
11820 ANDERSON SPRINGS RD MIDDLETOWN CA 95461 01304013	Destroyed	Single Family Residence-Single Story	
11821 GIFFORD SPRINGS RD COBB CA 95426 05092202	Destroyed	Single Family Residence-Single Story	
11831 GIFFORD SPRINGS RD COBB CA 95426 05092201	Destroyed	Non-habitable-Detached Garage	
11831 GIFFORD SPRINGS RD COBB CA 95426 05092201	Destroyed	Single Family Residence-Single Story	
11835 SOCRATES MINE RD MIDDLETOWN CA 95461 01305712	Destroyed	Single Family Residence-Single Story	
11835 SOCRATES MINE RD MIDDLETOWN CA 95461 01305712	Destroyed	Outbuilding gt 10'X12'	
11835 SOCRATES MINE RD MIDDLETOWN CA 95461 01305712	Destroyed	Single Family Residence-Single Story	
11835 SOCRATES MINE RD MIDDLETOWN CA 95461 01305712	Destroyed	Outbuilding gt 10'X12'	
11835 SOCRATES MINE RD MIDDLETOWN CA 95461 01305712	Destroyed	Single Family Residence-Single Story	
11840 LOCH LOMOND RD LOCH LOMOND CA 95461 05213108	Destroyed	Mobile Home - Single Wide	
11840 LOCH LOMOND RD LOCH LOMOND CA 95461 05213108	Destroyed	Mobile Home - Single Wide	
11840 PINE SUMMIT DR COBB CA 95426 01300532	Destroyed	Single Family Residence-Single Story	
11840 PINE SUMMIT DR COBB CA 95426 01300532	Destroyed	Outbuilding gt 10'X12'	
11850 ANDERSON SPRINGS RD MIDDLETOWN CA 95461 01304030	Destroyed	Non-habitable-Shop	
11850 ANDERSON SPRINGS RD MIDDLETOWN CA 95461 01304030	Destroyed	Single Family Residence-Single Story	

11850 ANDERSON SPRINGS RD MIDDLETOWN CA 95461 01304030	Destroyed	Non-habitable-Barn
11850 CASA GRANDE LN MIDDLETOWN CA 95461 01305903	Destroyed	Non-habitable-Detached Garage
11850 CASA GRANDE LN MIDDLETOWN CA 95461 01305903	Destroyed	Single Family Residence-Multi Story
11850 GIFFORD SPRINGS RD COBB CA 95426 01305524	Destroyed	Single Family Residence-Single Story
11861 ANDERSON SPRINGS RD MIDDLETOWN CA 95461 05049108	Destroyed	Mobile Home - Motor Home
11880 ANDERSON SPRINGS RD MIDDLETOWN CA 95461 01304029	Destroyed	Single Family Residence-Single Story
11890 LOCH LOMOND RD LOCH LOMOND CA 95461 05213106	Destroyed	Mobile Home - Double Wide
11920 LOCH LOMOND RD LOCH LOMOND CA 95461 05213105	51-75%	Single Family Residence-Multi Story
11940 ANDERSON SPRINGS RD MIDDLETOWN CA 95461 01304009	Destroyed	Non-habitable-Detached Garage
11960 LOCH LOMOND RD LOCH LOMOND CA 95461 05213103	Destroyed	Mobile Home - Double Wide
11960 LOCH LOMOND RD LOCH LOMOND CA 95461 05213103	Destroyed	Non-habitable-Detached Garage

Valley CALNU008670 - Status of Affected Parcels (Sorted by Site Address)

<u>Site Address</u>	<u>Damaged</u>	<u>Structure Type</u>	<u>APN</u>
11975 LOCH LOMOND RD LOCH LOMOND CA 95461 05060109	Destroyed	Single Family Residence-Single Story	
11980 LOCH LOMOND RD LOCH LOMOND CA 95461 05213102	Destroyed	Single Family Residence-Multi Story	
11980 PINE SUMMIT DR COBB CA 95426 01300527	Destroyed	Single Family Residence-Single Story	
11984 LOCH LOMOND RD LOCH LOMOND CA 95461 05213101	Destroyed	Mobile Home - Single Wide	
11985 LOCH LOMOND RD LOCH LOMOND CA 95461 05060108	Destroyed	Non-habitable-Shop	
11986 LOCH LOMOND RD LOCH LOMOND CA 95461 05225303	Destroyed	Single Family Residence-Multi Story	
11988 LOCH LOMOND RD LOCH LOMOND CA 95461 05225302	Destroyed	Single Family Residence-Multi Story	
11989 LOCH LOMOND RD LOCH LOMOND CA 95461 05225201	Destroyed	Non-habitable-Detached Garage	
11990 LOCH LOMOND RD LOCH LOMOND CA 95461 05225301	Destroyed	Single Family Residence-Multi Story	
11990 SHENANDOAH RD LOCH LOMOND CA 95461 05223104	Destroyed	Mobile Home - Double Wide	
11995 SHENANDOAH RD LOCH LOMOND CA 95461 05223301	Destroyed	Mobile Home - Double Wide	
11999 ANDERSON SPRINGS RD MIDDLETOWN CA 95461 01304006	Destroyed	Single Family Residence-Multi Story	
12001 GIFFORD SPRINGS RD COBB CA 95426 01305507	Destroyed	Outbuilding gt 10'X12'	
12001 GIFFORD SPRINGS RD COBB CA 95426 01305507	Destroyed	Single Family Residence-Single Story	
12001 GIFFORD SPRINGS RD COBB CA 95426 01305507	Destroyed	Outbuilding gt 10'X12'	
12003 LOCH LOMOND RD LOCH LOMOND CA 95461 05223101	1-9%	Single Family Residence-Multi Story	
12010 SHENANDOAH RD LOCH LOMOND CA 95461 05223105	Destroyed	Mobile Home - Double Wide	
12014 MEAD RD MIDDLETOWN CA 95461 05041101	Destroyed	Single Family Residence-Single Story	
12014 MEAD RD MIDDLETOWN CA 95461 05041101	Destroyed	Non-habitable-Detached Garage	
12015 SHENANDOAH RD LOCH LOMOND CA 95461 05223302	1-9%	Single Family Residence-Multi Story	
12020 MEAD RD MIDDLETOWN CA 95461 05041102	Destroyed	Single Family Residence-Single Story	
12020 SHENANDOAH RD LOCH LOMOND CA 95461 05223106	1-9%	Single Family Residence-Multi Story	
12025 SEIGLER CANYON RD LOWER LAKE CA 95457 01202418	Destroyed	Single Family Residence-Single Story	

12025 SHENANDOAH RD LOCH LOMOND CA 95461 05223303	Destroyed	Mobile Home - Double Wide
12030 SEIGLER CANYON RD LOWER LAKE CA 95457 11501703	51-75%	Miscellaneous
12030 SHENANDOAH RD LOCH LOMOND CA 95461 05223107	Destroyed	Single Family Residence-Single Story
12031 MEAD RD MIDDLETOWN CA 95461 05041303	Destroyed	Single Family Residence-Single Story
12035 SHENANDOAH RD LOCH LOMOND CA 95461 05223304	Destroyed	Mobile Home - Double Wide
12035 SHENANDOAH RD LOCH LOMOND CA 95461 05223304	Destroyed	Non-habitable-Detached Garage
12038 MEAD RD MIDDLETOWN CA 95461 05041103	Destroyed	Mobile Home - Double Wide
12040 N SEIGLER SPRINGS RD MIDDLETOWN CA 95461 11501702	Destroyed	Non-habitable-Shop
12040 N SEIGLER SPRINGS RD MIDDLETOWN CA 95461 11501702	Destroyed	Non-habitable-Shop
12040 N SEIGLER SPRINGS RD MIDDLETOWN CA 95461 11501702	Destroyed	Single Family Residence-Single Story
12040 N SEIGLER SPRINGS RD MIDDLETOWN CA 95461 11501702	51-75%	Miscellaneous

Valley CALNU008670 - Status of Affected Parcels (Sorted by Site Address)

<u>Site Address</u>	<u>Damaged</u>	<u>Structure Type</u>	<u>APN</u>
12040 SHENANDOAH RD LOCH LOMOND CA 95461 05223201	Destroyed	Single Family Residence-Multi Story	
12040 SHENANDOAH RD LOCH LOMOND CA 95461 05223201	Destroyed	Non-habitable-Shop	
12041 GIFFORD SPRINGS RD COBB CA 95426 01305504	1-9%	Single Family Residence-Single Story	
12041 GIFFORD SPRINGS RD COBB CA 95426 01305504	Destroyed	Non-habitable-Detached Garage	
12045 SHENANDOAH RD LOCH LOMOND CA 95461 05223305	Destroyed	Single Family Residence-Single Story	
12050 SHENANDOAH RD LOCH LOMOND CA 95461 05224101	Destroyed	Single Family Residence-Single Story	
12055 MEAD RD MIDDLETOWN CA 95461 05041310	Destroyed	Single Family Residence-Single Story	
12055 SHENANDOAH RD LOCH LOMOND CA 95461 05224201	Destroyed	Multi Family Residence - Single Story	
12060 SHENANDOAH RD LOCH LOMOND CA 95461 05224102	Destroyed	Mobile Home - Double Wide	
12061 GIFFORD SPRINGS RD COBB CA 95426 01305518	Destroyed	Single Family Residence-Multi Story	
12061 GIFFORD SPRINGS RD COBB CA 95426 01305518	Destroyed	Outbuilding gt 10'X12'	
12061 GIFFORD SPRINGS RD COBB CA 95426 01305518	Destroyed	Outbuilding gt 10'X12'	
12062 MEAD RD MIDDLETOWN CA 95461 05041109	Destroyed	Non-habitable-Shop	
12062 MEAD RD MIDDLETOWN CA 95461 05041109	Destroyed	Single Family Residence-Single Story	
12067 MEAD RD MIDDLETOWN CA 95461 05041307	Destroyed	Single Family Residence-Single Story	
12070 SHENANDOAH RD LOCH LOMOND CA 95461 05224103	Destroyed	Mobile Home - Double Wide	
12074 MEAD RD MIDDLETOWN CA 95461 05041106	Destroyed	Mobile Home - Double Wide	
12075 SHENANDOAH RD LOCH LOMOND CA 95461 05224202	Destroyed	Mobile Home - Double Wide	
12079 MEAD RD MIDDLETOWN CA 95461 05041308	Destroyed	Single Family Residence-Single Story	
12086 MEAD RD MIDDLETOWN CA 95461 05041107	Destroyed	Single Family Residence-Single Story	
12091 MEAD RD MIDDLETOWN CA 95461 05041309	Destroyed	Single Family Residence-Single Story	
12098 MEAD RD MIDDLETOWN CA 95461 05041108	Destroyed	Single Family Residence-Multi Story	
12098 MEAD RD MIDDLETOWN CA 95461 05041108	Destroyed	Non-habitable-Detached Garage	

12100 SHENANDOAH RD LOCH LOMOND CA 95461 05226201	Destroyed	Single Family Residence-Single Story
12103 MEAD RD MIDDLETOWN CA 95461 05041401	Destroyed	Single Family Residence-Single Story
12110 MEAD RD MIDDLETOWN CA 95461 05041210	Destroyed	Outbuilding gt 10'X12'
12110 MEAD RD MIDDLETOWN CA 95461 05041210	Destroyed	Single Family Residence-Multi Story
12110 SHENANDOAH RD LOCH LOMOND CA 95461 05226202	Destroyed	Mobile Home - Triple Wide
12115 MEAD RD MIDDLETOWN CA 95461 05041402	Destroyed	Single Family Residence-Single Story
12120 SHENANDOAH RD LOCH LOMOND CA 95461 05226203	Destroyed	Single Family Residence-Multi Story
12127 MEAD RD MIDDLETOWN CA 95461 05041403	Destroyed	Single Family Residence-Single Story
12130 SHENANDOAH RD LOCH LOMOND CA 95461 05226204	Destroyed	Mobile Home - Triple Wide
12135 SHENANDOAH RD LOCH LOMOND CA 95461 05226103	Destroyed	Outbuilding gt 10'X12'
12135 SHENANDOAH RD LOCH LOMOND CA 95461 05226103	Destroyed	Outbuilding gt 10'X12'

Valley CALNU008670 - Status of Affected Parcels (Sorted by Site Address)

<u>Site Address</u>	<u>Damaged</u>	<u>Structure Type</u>	<u>APN</u>
12139 MEAD RD MIDDLETOWN CA 95461 05041404	Destroyed	Single Family Residence-Single Story	
12140 SHENANDOAH RD LOCH LOMOND CA 95461 05226205	Destroyed	Outbuilding gt 10'X12'	
12140 SHENANDOAH RD LOCH LOMOND CA 95461 05226205	Destroyed	Mobile Home - Single Wide	
12140 SHENANDOAH RD LOCH LOMOND CA 95461 05226205	Destroyed	Outbuilding gt 10'X12'	
12150 SHENANDOAH RD LOCH LOMOND CA 95461 05226206	Destroyed	Single Family Residence-Single Story	
12151 MEAD RD MIDDLETOWN CA 95461 05041405	Destroyed	Single Family Residence-Single Story	
12155 SEIGLER CANYON RD MIDDLETOWN CA 95461 01202438	Destroyed	Single Family Residence-Single Story	
12155 SEIGLER CANYON RD MIDDLETOWN CA 95461 01202438	Destroyed	Outbuilding gt 10'X12'	
12160 SHENANDOAH RD LOCH LOMOND CA 95461 05226207	Destroyed	Mobile Home - Double Wide	
12160 SHENANDOAH RD LOCH LOMOND CA 95461 05226207	Destroyed	Single Family Residence-Single Story	
12160 SHENANDOAH RD LOCH LOMOND CA 95461 05226207	Destroyed	Non-habitable-Detached Garage	
12160 SHENANDOAH RD LOCH LOMOND CA 95461 05226207	Destroyed	Non-habitable-Shop	
12163 MEAD RD MIDDLETOWN CA 95461 05041411	Destroyed	Single Family Residence-Single Story	
12163 MEAD RD MIDDLETOWN CA 95461 05041411	Destroyed	Non-habitable-Detached Garage	
12165 SEIGLER CANYON RD LOWER LAKE CA 95457 01202439	Destroyed	Non-habitable-Detached Garage	
12165 SEIGLER CANYON RD LOWER LAKE CA 95457 01202439	Destroyed	Non-habitable-Shop	
12165 SEIGLER CANYON RD LOWER LAKE CA 95457 01202439	Destroyed	Mobile Home - Double Wide	
12165 SHENANDOAH RD LOCH LOMOND CA 95461 05226104	Destroyed	Single Family Residence-Single Story	
12165 SHENANDOAH RD LOCH LOMOND CA 95461 05226104	Destroyed	Mobile Home - Single Wide	
12170 SHENANDOAH RD LOCH LOMOND CA 95461 05226208	Destroyed	Mobile Home - Single Wide	
12170 SHENANDOAH RD LOCH LOMOND CA 95461 05226208	Destroyed	Non-habitable-Detached Garage	
12170 SHENANDOAH RD LOCH LOMOND CA 95461 05226208	Destroyed	Outbuilding gt 10'X12'	
12170 SHENANDOAH RD LOCH LOMOND CA 95461 05226208	Destroyed	Single Family Residence-Single Story	

12175 MEAD RD MIDDLETOWN CA 95461 05041412	Destroyed	Single Family Residence-Single Story
12175 MEAD RD MIDDLETOWN CA 95461 05041412	Destroyed	Non-habitable-Detached Garage
12175 SEIGLER CANYON RD MIDDLETOWN CA 95461 01202440	Destroyed	Mobile Home - Double Wide
12175 SHENANDOAH RD LOCH LOMOND CA 95461 05225206	Destroyed	Mobile Home - Double Wide
12175 SHENANDOAH RD LOCH LOMOND CA 95461 05225206	Destroyed	Non-habitable-Detached Garage
12180 SHENANDOAH RD LOCH LOMOND CA 95461 05225403	Destroyed	Single Family Residence-Single Story
12185 SEIGLER CANYON RD MIDDLETOWN CA 95461 01202441	Destroyed	Mobile Home - Double Wide
12185 SEIGLER CANYON RD MIDDLETOWN CA 95461 01202441	Destroyed	Single Family Residence-Single Story
12185 SEIGLER CANYON RD MIDDLETOWN CA 95461 01202441	Destroyed	Mobile Home - Motor Home
12185 SHENANDOAH RD LOCH LOMOND CA 95461 05225205	Destroyed	Mobile Home - Double Wide
12187 MEAD RD MIDDLETOWN CA 95461 05041408	Destroyed	Single Family Residence-Single Story

Valley CALNU008670 - Status of Affected Parcels (Sorted by Site Address)

<u>Site Address</u>	<u>Damaged</u>	<u>Structure Type</u>	<u>APN</u>
12190 SHENANDOAH RD LOCH LOMOND CA 95461 05225402	Destroyed	Single Family Residence-Single Story	
12200 SHENANDOAH RD LOCH LOMOND CA 95461 05225401	Destroyed	Outbuilding gt 10'X12'	
12200 SHENANDOAH RD LOCH LOMOND CA 95461 05225401	Destroyed	Mobile Home - Double Wide	
12211 MEAD RD MIDDLETOWN CA 95461 05041410	Destroyed	Single Family Residence-Single Story	
12315 SEIGLER CANYON RD LOWER LAKE CA 95457 01202427	Destroyed	Single Family Residence-Single Story	
12315 SEIGLER CANYON RD LOWER LAKE CA 95457 01202427	Destroyed	Outbuilding gt 10'X12'	
12335 SEIGLER CANYON RD LOWER LAKE CA 95457 01202448	Destroyed	Single Family Residence-Single Story	
12345 SEIGLER CANYON RD LOWER LAKE CA 95457 01202443	Destroyed	Non-habitable-Shop	
12405 BIG CANYON RD LOWER LAKE CA 95457 01200645	Destroyed	Non-habitable-Shop	
12405 BIG CANYON RD LOWER LAKE CA 95457 01200645	Destroyed	Mobile Home - Single Wide	
12405 BIG CANYON RD LOWER LAKE CA 95457 01200645	Destroyed	Non-habitable-Shop	
12405 BIG CANYON RD LOWER LAKE CA 95457 01200645	Destroyed	Single Family Residence-Single Story	
12405 BIG CANYON RD LOWER LAKE CA 95457 01200645	Destroyed	Non-habitable-Detached Garage	
12405 BIG CANYON RD LOWER LAKE CA 95457 01200645	Destroyed	Mobile Home - Single Wide	
12425 SEIGLER CANYON RD LOWER LAKE CA 95457 01202406	Destroyed	Non-habitable-Shop	
12475 BIG CANYON RD LOWER LAKE CA 95457 01200644	Destroyed	Mobile Home - Double Wide	
12475 BIG CANYON RD LOWER LAKE CA 95457 01200644	Destroyed	Non-habitable-Shop	
12475 BIG CANYON RD LOWER LAKE CA 95457 01200644	Destroyed	Mobile Home - Double Wide	
12610 SEIGLER CANYON RD LOWER LAKE CA 95457 01200433	Destroyed	Single Family Residence-Single Story	
12624 DRY CREEK RD MIDDLETOWN CA 95461 01303101	Destroyed	Single Family Residence-Single Story	
12874 DRY CREEK RD MIDDLETOWN CA 95461 01303136	Destroyed	Non-habitable-Shop	
12874 DRY CREEK RD MIDDLETOWN CA 95461 01303136	Destroyed	Non-habitable-Shop	
12900 MONTE VISTA LN MIDDLETOWN CA 95461 01301165	Destroyed	Non-habitable-Detached Garage	

12900 MONTE VISTA LN MIDDLETOWN CA 95461 01301165	Destroyed	Single Family Residence-Single Story
13190 RIDGE RD LOCH LOMOND CA 95461 01105315	Destroyed	Single Family Residence-Single Story
13198 RIDGE RD LOCH LOMOND CA 95461 01105317	Destroyed	Single Family Residence-Single Story
13198 RIDGE RD LOCH LOMOND CA 95461 01105317	Destroyed	Outbuilding gt 10'X12'
13200 SEIGLER CANYON RD LOWER LAKE CA 95457 01200403	Destroyed	Mobile Home - Motor Home
13245 BIG CANYON RD MIDDLETOWN CA 95461 01200656	Destroyed	Mobile Home - Single Wide
13245 BIG CANYON RD MIDDLETOWN CA 95461 01200656	Destroyed	Multi Family Residence - Single Story
13245 BIG CANYON RD MIDDLETOWN CA 95461 01200656	Destroyed	Non-habitable-Shop
13257 DRY CREEK RD MIDDLETOWN CA 95461 01303105	Destroyed	Non-habitable-Barn
13257 DRY CREEK RD MIDDLETOWN CA 95461 01303105	Destroyed	Non-habitable-Shop
13333 BIG CANYON RD MIDDLETOWN CA 95461 01200655	Destroyed	Commercial Building - Single Story

Valley CALNU008670 - Status of Affected Parcels (Sorted by Site Address)

<u>Site Address</u>	<u>Damaged</u>	<u>Structure Type</u>	<u>APN</u>
13333 BIG CANYON RD MIDDLETOWN CA 95461 01200655	Destroyed	Commercial Building - Single Story	
13333 BIG CANYON RD MIDDLETOWN CA 95461 01200655	Destroyed	Commercial Building - Single Story	
13333 BIG CANYON RD MIDDLETOWN CA 95461 01200655	Destroyed	Commercial Building - Single Story	
13333 BIG CANYON RD MIDDLETOWN CA 95461 01200655	Destroyed	Outbuilding gt 10'X12'	
13333 BIG CANYON RD MIDDLETOWN CA 95461 01200655	Destroyed	Commercial Building - Single Story	
13333 BIG CANYON RD MIDDLETOWN CA 95461 01200655	Destroyed	Commercial Building - Single Story	
13333 BIG CANYON RD MIDDLETOWN CA 95461 01200655	Destroyed	Commercial Building - Multi Story	
13333 BIG CANYON RD MIDDLETOWN CA 95461 01200655	Destroyed	Commercial Building - Single Story	
13333 BIG CANYON RD MIDDLETOWN CA 95461 01200655	Destroyed	Outbuilding gt 10'X12'	
13333 BIG CANYON RD MIDDLETOWN CA 95461 01200655	Destroyed	Commercial Building - Single Story	
13333 BIG CANYON RD MIDDLETOWN CA 95461 01200655	Destroyed	Commercial Building - Single Story	
13333 BIG CANYON RD MIDDLETOWN CA 95461 01200655	Destroyed	Commercial Building - Single Story	
13341 PRATHER WAY COBB CA 95426 05202203	Destroyed	Single Family Residence-Single Story	
13355 PRATHER WAY COBB CA 95426 05202212	Destroyed	Single Family Residence-Single Story	
13371 PRATHER WAY COBB CA 95426 05202307	Destroyed	Commercial Building - Single Story	
13421 PRATHER CT COBB CA 95426 05202303	Destroyed	Single Family Residence-Single Story	
13529 PRATHER WAY COBB CA 95426 05201213	Destroyed	Single Family Residence-Single Story	
13529 PRATHER WAY COBB CA 95426 05201213	Destroyed	Single Family Residence-Single Story	
13543 PRATHER WAY COBB CA 95426 05201216	Destroyed	Single Family Residence-Multi Story	
13550 CASALE DR LOCH LOMOND CA 95461 01105404	Destroyed	Non-habitable-Detached Garage	
13550 CASALE DR LOCH LOMOND CA 95461 01105404	Destroyed	Single Family Residence-Single Story	
13550 CASALE DR LOCH LOMOND CA 95461 01105404	Destroyed	Single Family Residence-Single Story	
13560 CASALE DR LOCH LOMOND CA 95461 01105402	Destroyed	Single Family Residence-Single Story	

13560 CASALE DR LOCH LOMOND CA 95461 01105402	Destroyed	Non-habitable-Detached Garage
13560 CASALE DR LOCH LOMOND CA 95461 01105402	Destroyed	Single Family Residence-Single Story
13565 CASALE DR LOCH LOMOND CA 95461 05219104	Destroyed	Single Family Residence-Single Story
13573 ADAMS SPRINGS DR COBB CA 95426 05201212	Destroyed	Single Family Residence-Single Story
13652 ADAMS SPRINGS DR COBB CA 95426 05201303	Destroyed	Single Family Residence-Single Story
13652 ADAMS SPRINGS DR COBB CA 95426 05201303	Destroyed	Non-habitable-Detached Garage
13652 ADAMS SPRINGS DR COBB CA 95426 05201303	Destroyed	Single Family Residence-Multi Story
13680 PERINI RD LOWER LAKE CA 95457 01200453	Destroyed	Outbuilding gt 10'X12'
13705 PERINI RD LOWER LAKE CA 95457 05228107	Destroyed	Single Family Residence-Single Story
13705 PERINI RD LOWER LAKE CA 95457 05228107	Destroyed	Single Family Residence-Single Story
13711 PRATHER WAY COBB CA 95426 05201215	Destroyed	Single Family Residence-Single Story

Valley CALNU008670 - Status of Affected Parcels (Sorted by Site Address)

<u>Site Address</u>	<u>Damaged</u>	<u>Structure Type</u>	<u>APN</u>
13735 PERINI RD LOWER LAKE CA 95457 05228104	Destroyed	Single Family Residence-Single Story	
13735 PERINI RD LOWER LAKE CA 95457 05228104	Destroyed	Single Family Residence-Single Story	
13745 PERINI RD MIDDLETOWN CA 95461 01202435	Destroyed	Mobile Home - Motor Home	
13745 PERINI RD MIDDLETOWN CA 95461 01202435	Destroyed	Non-habitable-Detached Garage	
13745 PERINI RD MIDDLETOWN CA 95461 01202435	Destroyed	Single Family Residence-Single Story	
13745 PERINI RD MIDDLETOWN CA 95461 01202435	Destroyed	Single Family Residence-Multi Story	
13746 ADAMS SPRINGS DR COBB CA 95426 05201306	Destroyed	Single Family Residence-Single Story	
14051 ETTAWA SPRINGS RD LOCH LOMOND CA 95461 01102606	Destroyed	Non-habitable-Barn	
14051 ETTAWA SPRINGS RD LOCH LOMOND CA 95461 01102606	Destroyed	Single Family Residence-Single Story	
14051 ETTAWA SPRINGS RD LOCH LOMOND CA 95461 01102606	Destroyed	Single Family Residence-Single Story	
14089 ETTAWA SPRINGS RD LOCH LOMOND CA 95461 01102502	Destroyed	Outbuilding gt 10'X12'	
14121 ETTAWA SPRINGS RD LOCH LOMOND CA 95461 01102802	Destroyed	Single Family Residence-Multi Story	
14127 ETTAWA SPRINGS RD LOCH LOMOND CA 95461 01102805	Destroyed	Single Family Residence-Single Story	
14130 BIG CANYON RD LOWER LAKE CA 95457 01206404	Destroyed	Single Family Residence-Single Story	
14145 ETTAWA SPRINGS RD LOCH LOMOND CA 95461 01102801	Destroyed	Single Family Residence-Single Story	
14215 BIG CANYON RD MIDDLETOWN CA 95461 01200621	Destroyed	Non-habitable-Detached Garage	
14215 BIG CANYON RD MIDDLETOWN CA 95461 01200621	Destroyed	Single Family Residence-Multi Story	
14215 BIG CANYON RD MIDDLETOWN CA 95461 01200621	Destroyed	Single Family Residence-Multi Story	
14225 BIG CANYON RD MIDDLETOWN CA 95461 01200623	Destroyed	Single Family Residence-Single Story	
14225 BIG CANYON RD MIDDLETOWN CA 95461 01200623	Destroyed	Non-habitable-Shop	
14225 BIG CANYON RD MIDDLETOWN CA 95461 01200623	Destroyed	Single Family Residence-Single Story	
14290 LEMA CT COBB CA 95426 05210207	Destroyed	Single Family Residence-Multi Story	
14298 LEMA CT COBB CA 95426 05210208	Destroyed	Single Family Residence-Single Story	

14330 LEMA LN COBB CA 95426 05210209	Destroyed	Single Family Residence-Single Story
14347 SNEAD CT COBB CA 95426 05204109	Destroyed	Single Family Residence-Single Story
14347 SNEAD CT COBB CA 95426 05204109	Destroyed	Non-habitable-Detached Garage
14375 NELSON CT COBB CA 95426 05209309	1-9%	Single Family Residence-Single Story
14375 NELSON CT COBB CA 95426 05209309	Destroyed	Single Family Residence-Single Story
14376 NELSON CT COBB CA 95426 05209302	Destroyed	Single Family Residence-Single Story
14377 NELSON CT COBB CA 95426 05209308	1-9%	Single Family Residence-Single Story
14378 NELSON CT COBB CA 95426 05209303	Destroyed	Single Family Residence-Single Story
14379 NELSON CT COBB CA 95426 05209307	Destroyed	Single Family Residence-Single Story
14380 BIG CANYON RD MIDDLETOWN CA 95461 01202205	Destroyed	Mobile Home - Single Wide
14380 NELSON CT COBB CA 95426 05209314	Destroyed	Non-habitable-Detached Garage

Valley CALNU008670 - Status of Affected Parcels (Sorted by Site Address)

<u>Site Address</u>	<u>Damaged</u>	<u>Structure Type</u>	<u>APN</u>
14381 NELSON CT COBB CA 95426 05209306	Destroyed	Single Family Residence-Multi Story	
14461 SNEAD DR COBB CA 95426 05204104	Destroyed	Single Family Residence-Multi Story	
14461 SNEAD DR COBB CA 95426 05204104	Destroyed	Non-habitable-Detached Garage	
14477 SNEAD DR COBB CA 95426 05204105	Destroyed	Single Family Residence-Single Story	
14515 BIG CANYON RD MIDDLETOWN CA 95461 01200625	Destroyed	Mobile Home - Double Wide	
14557 LEMA LN COBB CA 95426 05208207	Destroyed	Single Family Residence-Single Story	
14569 LEMA LN COBB CA 95426 05208206	Destroyed	Single Family Residence-Single Story	
14572 LEMA LN COBB CA 95426 05208302	Destroyed	Single Family Residence-Multi Story	
14627 LEMA LN COBB CA 95426 05208205	Destroyed	Single Family Residence-Single Story	
14636 LEMA LN COBB CA 95426 05208303	Destroyed	Single Family Residence-Single Story	
14659 LEMA LN COBB CA 95426 05208204	Destroyed	Single Family Residence-Single Story	
14659 LEMA LN COBB CA 95426 05208204	Destroyed	Single Family Residence-Single Story	
14670 LEMA LN COBB CA 95426 05208304	Destroyed	Single Family Residence-Single Story	
14688 LEMA LN COBB CA 95426 05208305	Destroyed	Single Family Residence-Single Story	
14700 DRY CREEK RD MIDDLETOWN CA 95461 01400544	Destroyed	Non-habitable-Detached Garage	
14700 DRY CREEK RD MIDDLETOWN CA 95461 01400544	Destroyed	Single Family Residence-Multi Story	
14704 EMERFORD RD COBB CA 95426 01104505	Destroyed	Single Family Residence-Single Story	
14715 EMERFORD RD COBB CA 95426 05208306	Destroyed	Single Family Residence-Single Story	
14725 MURPHY SPRINGS RD LOWER LAKE CA 95457 12215108	Destroyed	Single Family Residence-Single Story	
14727 DOVE DR COBB CA 95426 05077105	Destroyed	Single Family Residence-Multi Story	
14733 DOVE DR COBB CA 95426 05077104	Destroyed	Single Family Residence-Single Story	
14750 BIG CANYON RD LOWER LAKE CA 95457 01200652	Destroyed	Mobile Home - Single Wide	
14754 EMERFORD RD COBB CA 95426 01104510	Destroyed	Infrastructure	

14754 EMERFORD RD COBB CA 95426 01104510	Destroyed	Outbuilding gt 10'X12'
14754 EMERFORD RD COBB CA 95426 01104510	Destroyed	Non-habitable-Detached Garage
14754 EMERFORD RD COBB CA 95426 01104510	Destroyed	Outbuilding gt 10'X12'
14754 EMERFORD RD COBB CA 95426 01104510	Destroyed	Outbuilding gt 10'X12'
14765 GROUSE RD COBB CA 95426 05077204	Destroyed	Single Family Residence-Single Story
14768 GROUSE RD COBB CA 95426 05077305	Destroyed	Single Family Residence-Single Story
14769 DOVE DR COBB CA 95426 05078102	Destroyed	Single Family Residence-Single Story
14775 MURPHY SPRINGS RD LOWER LAKE CA 95457 12217101	Destroyed	Single Family Residence-Multi Story
14785 DOVE DR COBB CA 95426 05078101	Destroyed	Single Family Residence-Single Story
14786 GROUSE RD COBB CA 95426 05078401	Destroyed	Single Family Residence-Single Story
14825 BOTTLE ROCK RD COBB CA 95426 01104039	Destroyed	Non-habitable-Detached Garage

Valley CALNU008670 - Status of Affected Parcels (Sorted by Site Address)

<u>Site Address</u>	<u>Damaged</u>	<u>Structure Type</u>	<u>APN</u>
14834 EMERFORD RD COBB CA 95426 05122302	Destroyed	Single Family Residence-Single Story	
14837 DOVE DR COBB CA 95426 05078201	Destroyed	Single Family Residence-Single Story	
14840 GROUSE RD COBB CA 95426 05078402	Destroyed	Single Family Residence-Single Story	
14845 GROUSE RD COBB CA 95426 05078303	Destroyed	Single Family Residence-Single Story	
14850 MURPHY SPRINGS RD LOWER LAKE CA 95457 12215104	Destroyed	Outbuilding gt 10'X12'	
14850 MURPHY SPRINGS RD LOWER LAKE CA 95457 12215104	Destroyed	Single Family Residence-Single Story	
14850 QUAIL DR COBB CA 95426 05078302	Destroyed	Single Family Residence-Single Story	
14854 QUAIL DR COBB CA 95426 05078301	Destroyed	Single Family Residence-Single Story	
14867 GROUSE RD COBB CA 95426 05078305	Destroyed	Single Family Residence-Single Story	
14874 EMERFORD RD COBB CA 95426 05118101	Destroyed	Single Family Residence-Single Story	
14874 EMERFORD RD COBB CA 95426 05118101	Destroyed	Non-habitable-Shop	
14875 KAREN WAY COBB CA 95426 05120204	Destroyed	Single Family Residence-Single Story	
14879 QUAIL DR COBB CA 95426 05079101	Destroyed	Single Family Residence-Multi Story	
14888 GROUSE RD COBB CA 95426 05079301	Destroyed	Single Family Residence-Single Story	
14890 KAREN WAY COBB CA 95426 05120402	Destroyed	Single Family Residence-Single Story	
14891 GROUSE RD COBB CA 95426 05079202	Destroyed	Single Family Residence-Single Story	
14900 AGUA DULCE DR LOWER LAKE CA 95457 01206412	Destroyed	Non-habitable-Shop	
14910 KAREN WAY COBB CA 95426 05120403	Destroyed	Single Family Residence-Single Story	
14913 GROUSE RD COBB CA 95426 05079204	Destroyed	Single Family Residence-Multi Story	
14930 KAREN WAY COBB CA 95426 05120404	Destroyed	Single Family Residence-Single Story	
14934 HOBERG DR COBB CA 95426 05118104	Destroyed	Multi Family Residence - Multi Story	
14937 HOBERG DR COBB CA 95426 05118201	Destroyed	Single Family Residence-Multi Story	
14943 QUAIL DR COBB CA 95426 05079102	Destroyed	Single Family Residence-Single Story	

14945 KAREN WAY COBB CA 95426 05120301	Destroyed	Mobile Home - Double Wide
14950 HWY 175 COBB CA 95426 01104602	Destroyed	Multi Family Residence - Multi Story
14951 HWY 175 COBB CA 95426 01104512	Destroyed	Commercial Building - Single Story
14954 HOBERG DR COBB CA 95426 05118105	Destroyed	Single Family Residence-Single Story
14954 QUAIL DR COBB CA 95426 05079203	Destroyed	Single Family Residence-Single Story
14957 BOTTLE ROCK RD COBB CA 95426 01104042	Destroyed	Single Family Residence-Multi Story
14961 BOTTLE ROCK RD COBB CA 95426 01104041	Destroyed	Non-habitable-Shop
14961 BOTTLE ROCK RD COBB CA 95426 01104041	Destroyed	Non-habitable-Shop
14973 BOTTLE ROCK RD COBB CA 95426 01104040	Destroyed	Non-habitable-Detached Garage
14973 BOTTLE ROCK RD COBB CA 95426 01104040	Destroyed	Single Family Residence-Single Story
14974 HOBERG DR COBB CA 95426 05118106	Destroyed	Single Family Residence-Single Story

Valley CALNU008670 - Status of Affected Parcels (Sorted by Site Address)

<u>Site Address</u>	<u>Damaged</u>	<u>Structure Type</u>	<u>APN</u>
14977 BOTTLE ROCK RD COBB CA 95426 01104009	Destroyed	Single Family Residence-Single Story	
14977 BOTTLE ROCK RD COBB CA 95426 01104009	Destroyed	Non-habitable-Detached Garage	
14977 HOBERG DR COBB CA 95426 05118202	Destroyed	Single Family Residence-Single Story	
14994 HOBERG DR COBB CA 95426 05118107	Destroyed	Single Family Residence-Single Story	
15014 HOBERG DR COBB CA 95426 05118108	Destroyed	Single Family Residence-Multi Story	
15034 HOBERG DR COBB CA 95426 05118109	Destroyed	Single Family Residence-Single Story	
15054 HOBERG DR COBB CA 95426 05118110	Destroyed	Single Family Residence-Single Story	
15057 HOBERG DR COBB CA 95426 05118206	Destroyed	Single Family Residence-Single Story	
15094 HOBERG DR COBB CA 95426 05111101	Destroyed	Single Family Residence-Single Story	
15114 HOBERG DR COBB CA 95426 05111102	Destroyed	Single Family Residence-Single Story	
15125 STATE HIGHWAY 175 MIDDLETOWN CA 95461 01305001	Destroyed	Single Family Residence-Single Story	
15154 HOBERG DR COBB CA 95426 05111104	Destroyed	Single Family Residence-Single Story	
15174 HOBERG DR COBB CA 95426 05111105	Destroyed	Single Family Residence-Single Story	
15175 STATE HIGHWAY 175 MIDDLETOWN CA 95461 01305004	Destroyed	Single Family Residence-Single Story	
15175 SUMMIT BLVD COBB CA 95426 01305025	Destroyed	Outbuilding gt 10'X12'	
15175 SUMMIT BLVD COBB CA 95426 01305025	Destroyed	Non-habitable-Detached Garage	
15175 SUMMIT BLVD COBB CA 95426 01305025	Destroyed	Mobile Home - Triple Wide	
15175 SUMMIT BLVD COBB CA 95426 01305025	Destroyed	Non-habitable-Detached Garage	
15190 SUMMIT BLVD COBB CA 95426 05107102	Destroyed	Single Family Residence-Single Story	
15195 BOTTLE ROCK RD COBB CA 95426 01303330	Destroyed	Non-habitable-Detached Garage	
15195 BOTTLE ROCK RD COBB CA 95426 01303330	Destroyed	Single Family Residence-Single Story	
15200 SUMMIT BLVD COBB CA 95426 05107103	Destroyed	Single Family Residence-Multi Story	
15204 HOBERG DR COBB CA 95426 05111107	Destroyed	Single Family Residence-Multi Story	

15210 SUMMIT BLVD COBB CA 95426 05107104	Destroyed	Single Family Residence-Single Story
15214 HOBERG DR COBB CA 95426 05111108	Destroyed	Single Family Residence-Multi Story
15215 RICHS WAY MIDDLETOWN CA 95461 01411125	Destroyed	Non-habitable-Shop
15220 EVERGREEN DR COBB CA 95426 05083102	Destroyed	Non-habitable-Shop
15220 SUMMIT BLVD COBB CA 95426 05107105	Destroyed	Single Family Residence-Single Story
15224 HOBERG DR COBB CA 95426 05111111	Destroyed	Single Family Residence-Multi Story
15225 SUMMIT BLVD COBB CA 95426 05107205	Destroyed	Single Family Residence-Single Story
15225 SUMMIT BLVD COBB CA 95426 05107205	Destroyed	Non-habitable-Detached Garage
15225 TIMM WAY MIDDLETOWN CA 95461 01411117	Destroyed	Single Family Residence-Single Story
15230 SUMMIT BLVD COBB CA 95426 05107106	Destroyed	Single Family Residence-Single Story
15234 HOBERG DR COBB CA 95426 05112109	Destroyed	Single Family Residence-Single Story

Valley CALNU008670 - Status of Affected Parcels (Sorted by Site Address)

<u>Site Address</u>	<u>Damaged</u>	<u>Structure Type</u>	<u>APN</u>
15235 SUMMIT BLVD COBB CA 95426 05107201	Destroyed	Single Family Residence-Single Story	
15240 SUMMIT BLVD COBB CA 95426 05107107	Destroyed	Single Family Residence-Single Story	
15240 SUMMIT BLVD COBB CA 95426 05107107	Destroyed	Non-habitable-Detached Garage	
15244 HOBERG DR COBB CA 95426 05112110	Destroyed	Single Family Residence-Single Story	
15244 HOBERG DR COBB CA 95426 05112110	Destroyed	Non-habitable-Detached Garage	
15245 EVERGREEN DR COBB CA 95426 05083107	Destroyed	Single Family Residence-Single Story	
15245 SUMMIT BLVD COBB CA 95426 05107202	Destroyed	Single Family Residence-Single Story	
15245 SUMMIT BLVD COBB CA 95426 05107202	Destroyed	Single Family Residence-Single Story	
15250 EVERGREEN DR COBB CA 95426 05083103	Destroyed	Single Family Residence-Single Story	
15250 SUMMIT BLVD COBB CA 95426 05107108	Destroyed	Single Family Residence-Single Story	
15255 SUMMIT BLVD COBB CA 95426 05107203	Destroyed	Single Family Residence-Single Story	
15260 EVERGREEN DR COBB CA 95426 05083104	Destroyed	Single Family Residence-Multi Story	
15260 SUMMIT BLVD COBB CA 95426 05107109	Destroyed	Single Family Residence-Single Story	
15260 SUMMIT BLVD COBB CA 95426 05107109	Destroyed	Non-habitable-Detached Garage	
15265 EVERGREEN DR COBB CA 95426 05083108	Destroyed	Single Family Residence-Single Story	
15265 SUMMIT BLVD COBB CA 95426 05107204	Destroyed	Single Family Residence-Single Story	
15270 SUMMIT BLVD COBB CA 95426 05107110	Destroyed	Single Family Residence-Single Story	
15270 TRINITY RD COBB CA 95426 05106107	Destroyed	Single Family Residence-Single Story	
15271 SUMMIT BLVD COBB CA 95426 05106108	Destroyed	Single Family Residence-Single Story	
Destroyed 05084101		15275 EVERGREEN DR COBB CA 95426 Single Family Residence-Single Story	
15275 TRINITY RD COBB CA 95426 05106210	Destroyed	Single Family Residence-Multi Story	
15280 EVERGREEN DR COBB CA 95426 05083109	Destroyed	Single Family Residence-Single Story	
15280 EVERGREEN DR COBB CA 95426 05083109	Destroyed	Non-habitable-Detached Garage	

15284 HUMBOLDT DRIVE EXT COBB CA 95426 05104204	Destroyed	Single Family Residence-Single Story
15284 SUMMIT BLVD COBB CA 95426 05104117	Destroyed	Non-habitable-Shop
15284 SUMMIT BLVD COBB CA 95426 05104117	Destroyed	Single Family Residence-Multi Story
15285 EVERGREEN DR COBB CA 95426 05084102	Destroyed	Single Family Residence-Single Story
15285 HUMBOLDT DRIVE EXT COBB CA 95426 05104102	Destroyed	Single Family Residence-Single Story
15285 TRINITY RD COBB CA 95426 05106209	Destroyed	Single Family Residence-Single Story
15287 SUMMIT BLVD COBB CA 95426 05105310	Destroyed	Single Family Residence-Single Story
15290 TRINITY RD COBB CA 95426 05106106	Destroyed	Single Family Residence-Single Story
15295 HUMBOLDT DRIVE EXT COBB CA 95426 05104103	Destroyed	Single Family Residence-Multi Story
15300 BOTTLE ROCK RD COBB CA 95426 01303329	Destroyed	Non-habitable-Shop
15300 BOTTLE ROCK RD COBB CA 95426 01303329	Destroyed	Single Family Residence-Multi Story

Valley CALNU008670 - Status of Affected Parcels (Sorted by Site Address)

<u>Site Address</u>	<u>Damaged</u>	<u>Structure Type</u>	<u>APN</u>
15300 EVERGREEN DR COBB CA 95426 05084106	Destroyed	Single Family Residence-Single Story	
15300 MUSTANG CT MIDDLETOWN CA 95461 01409305	Destroyed	Single Family Residence-Single Story	
15300 TRINITY RD COBB CA 95426 05106105	Destroyed	Single Family Residence-Single Story	
15300 TRINITY RD COBB CA 95426 05106105	Destroyed	Outbuilding gt 10'X12'	
15301 GLENN RD COBB CA 95426 05105309	Destroyed	Single Family Residence-Single Story	
15302 SHASTA RD COBB CA 95426 05105311	Destroyed	Single Family Residence-Single Story	
15303 SHASTA RD COBB CA 95426 05106104	Destroyed	Single Family Residence-Single Story	
15304 SUMMIT BLVD COBB CA 95426 05104112	Destroyed	Single Family Residence-Single Story	
15305 EVERGREEN DR COBB CA 95426 05084103	Destroyed	Single Family Residence-Single Story	
15305 TRINITY RD COBB CA 95426 05106207	Destroyed	Single Family Residence-Multi Story	
15314 SUMMIT BLVD COBB CA 95426 05104111	Destroyed	Single Family Residence-Multi Story	
15314 SUMMIT BLVD COBB CA 95426 05104111	1-9%	Outbuilding gt 10'X12'	
15315 TRINITY RD COBB CA 95426 05106206	Destroyed	Single Family Residence-Single Story	
15320 TRINITY RD COBB CA 95426 05106110	Destroyed	Single Family Residence-Single Story	
15322 SHASTA RD COBB CA 95426 05105313	Destroyed	Single Family Residence-Single Story	
15324 SUMMIT BLVD COBB CA 95426 05104110	Destroyed	Single Family Residence-Single Story	
15325 BOTTLE ROCK RD COBB CA 95426 01303311	Destroyed	Single Family Residence-Multi Story	
15325 EVERGREEN DR COBB CA 95426 05084104	Destroyed	Single Family Residence-Single Story	
15325 TRINITY RD COBB CA 95426 05106205	Destroyed	Single Family Residence-Multi Story	
15332 SHASTA RD COBB CA 95426 05105314	Destroyed	Single Family Residence-Single Story	
15333 SHASTA RD COBB CA 95426 05106101	Destroyed	Single Family Residence-Single Story	
15334 SUMMIT BLVD COBB CA 95426 05104109	Destroyed	Single Family Residence-Single Story	
15335 HUMBOLDT DR COBB CA 95426 05104304	Destroyed	Single Family Residence-Multi Story	

15335 TRINITY RD COBB CA 95426 05106204	Destroyed	Single Family Residence-Multi Story
15337 GLENN RD COBB CA 95426 05105307	Destroyed	Single Family Residence-Single Story
15340 HUMBOLDT DR COBB CA 95426 05105107	Destroyed	Single Family Residence-Multi Story
15342 SHASTA RD COBB CA 95426 05105315	Destroyed	Single Family Residence-Single Story
15344 SUMMIT BLVD COBB CA 95426 05104108	Destroyed	Single Family Residence-Single Story
15344 SUMMIT BLVD COBB CA 95426 05104108	Destroyed	Outbuilding gt 10'X12'
15345 EVERGREEN DR COBB CA 95426 05085101	Destroyed	Single Family Residence-Multi Story
15345 TRINITY RD COBB CA 95426 05106203	Destroyed	Multi Family Residence - Multi Story
15346 GLENN RD COBB CA 95426 05104309	Destroyed	Single Family Residence-Multi Story
15350 EVERGREEN DR COBB CA 95426 05084109	Destroyed	Single Family Residence-Single Story
15350 MUSTANG CT MIDDLETOWN CA 95461 01409304	Destroyed	Single Family Residence-Single Story

Valley CALNU008670 - Status of Affected Parcels (Sorted by Site Address)

<u>Site Address</u>	<u>Damaged</u>	<u>Structure Type</u>	<u>APN</u>
15350 MUSTANG CT MIDDLETOWN CA 95461 01409304	Destroyed	Single Family Residence-Single Story	
15350 TRINITY RD COBB CA 95426 05106113	Destroyed	Single Family Residence-Single Story	
15353 SHASTA RD COBB CA 95426 05105404	Destroyed	Single Family Residence-Single Story	
15354 SUMMIT BLVD COBB CA 95426 05104107	Destroyed	Single Family Residence-Single Story	
15355 GLENN RD COBB CA 95426 05105306	Destroyed	Single Family Residence-Single Story	
15355 HUMBOLDT DR COBB CA 95426 05104302	Destroyed	Single Family Residence-Single Story	
15355 TRINITY RD COBB CA 95426 05106202	Destroyed	Single Family Residence-Multi Story	
15360 HUMBOLDT DR COBB CA 95426 05105118	Destroyed	Single Family Residence-Single Story	
15360 HUMBOLDT DR COBB CA 95426 05105118	Destroyed	Single Family Residence-Single Story	
15364 GLENN RD COBB CA 95426 05104310	Destroyed	Single Family Residence-Multi Story	
15364 SUMMIT BLVD COBB CA 95426 05104106	Destroyed	Single Family Residence-Single Story	
15365 EVERGREEN DR COBB CA 95426 05085103	Destroyed	Single Family Residence-Single Story	
15365 HUMBOLDT DR COBB CA 95426 05104301	Destroyed	Single Family Residence-Single Story	
15365 STONEFIELD CT MIDDLETOWN CA 95461 01411123	10-25%	Single Family Residence-Single Story	
15370 EVERGREEN DR COBB CA 95426 05085108	Destroyed	Single Family Residence-Multi Story	
15373 GLENN RD COBB CA 95426 05105305	Destroyed	Single Family Residence-Multi Story	
15373 SHASTA RD COBB CA 95426 05105402	Destroyed	Non-habitable-Detached Garage	
15373 SHASTA RD COBB CA 95426 05105402	Destroyed	Single Family Residence-Single Story	
15374 SUMMIT BLVD COBB CA 95426 05104105	Destroyed	Single Family Residence-Single Story	
15375 HUMBOLDT DR COBB CA 95426 05105210	Destroyed	Single Family Residence-Single Story	
15375 TRINITY RD COBB CA 95426 01305009	Destroyed	Single Family Residence-Multi Story	
15377 SUMMIT BLVD COBB CA 95426 05104306	Destroyed	Single Family Residence-Single Story	
15382 GLENN RD COBB CA 95426 05104311	Destroyed	Single Family Residence-Multi Story	

15384 SUMMIT BLVD COBB CA 95426 05104104	Destroyed	Single Family Residence-Single Story
15388 SUMMIT BLVD COBB CA 95426 05104206	Destroyed	Outbuilding gt 10'X12'
15388 SUMMIT BLVD COBB CA 95426 05104206	Destroyed	Single Family Residence-Single Story
15390 HUMBOLDT DR COBB CA 95426 05105111	Destroyed	Non-habitable-Detached Garage
15390 HUMBOLDT DR COBB CA 95426 05105111	Destroyed	Single Family Residence-Single Story
15391 GLENN RD COBB CA 95426 05105304	Destroyed	Single Family Residence-Multi Story
15394 SUMMIT BLVD COBB CA 95426 05104203	Destroyed	Single Family Residence-Single Story
15395 TRINITY RD COBB CA 95426 01305010	Destroyed	Non-habitable-Detached Garage
15395 TRINITY RD COBB CA 95426 01305010	Destroyed	Single Family Residence-Multi Story
15397 SUMMIT BLVD COBB CA 95426 05105106	Destroyed	Single Family Residence-Single Story
15400 HUMBOLDT DR COBB CA 95426 05105112	Destroyed	Single Family Residence-Single Story

Valley CALNU008670 - Status of Affected Parcels (Sorted by Site Address)

<u>Site Address</u>	<u>Damaged</u>	<u>Structure Type</u>	<u>APN</u>
15400 MUSTANG CT MIDDLETOWN CA 95461 01409303	1-9%	Single Family Residence-Multi Story	
15405 MUSTANG CT MIDDLETOWN CA 95461 01409307	51-75%	Non-habitable-Shop	
15405 TRINITY RD COBB CA 95426 05105406	Destroyed	Single Family Residence-Multi Story	
15407 SUMMIT BLVD COBB CA 95426 05105105	10-25%	Non-habitable-Detached Garage	
15407 SUMMIT BLVD COBB CA 95426 05105105	Destroyed	Single Family Residence-Single Story	
15409 GLENN RD COBB CA 95426 05105303	Destroyed	Single Family Residence-Single Story	
15410 HUMBOLDT DR COBB CA 95426 05105113	Destroyed	Single Family Residence-Single Story	
15414 SUMMIT BLVD COBB CA 95426 05104201	Destroyed	Single Family Residence-Single Story	
15415 HUMBOLDT DR COBB CA 95426 05105201	Destroyed	Outbuilding gt 10'X12'	
15415 HUMBOLDT DR COBB CA 95426 05105201	Destroyed	Single Family Residence-Single Story	
15415 TRINITY RD COBB CA 95426 05105405	Destroyed	Single Family Residence-Single Story	
15417 SUMMIT BLVD COBB CA 95426 05105104	Destroyed	Mobile Home - Double Wide	
15420 HUMBOLDT DR COBB CA 95426 05105115	Destroyed	Single Family Residence-Single Story	
15424 GLENN RD COBB CA 95426 05105209	Destroyed	Single Family Residence-Multi Story	
15425 BOTTLE ROCK RD COBB CA 95426 01303328	Destroyed	Non-habitable-Barn	
15425 BOTTLE ROCK RD COBB CA 95426 01303328	Destroyed	Non-habitable-Barn	
15425 BOTTLE ROCK RD COBB CA 95426 01303328	51-75%	Miscellaneous	
15425 SUNSET AVE MIDDLETOWN CA 95461 02443122	Destroyed	Single Family Residence-Multi Story	
15427 GLENN RD COBB CA 95426 05105302	Destroyed	Single Family Residence-Single Story	
15435 GRAHAM RD MIDDLETOWN CA 95461 02444215	Destroyed	Mobile Home - Double Wide	
15435 SUNSET AVE MIDDLETOWN CA 95461 02443121	Destroyed	Single Family Residence-Single Story	
15437 SUMMIT BLVD COBB CA 95426 05105102	Destroyed	Single Family Residence-Multi Story	
15440 SUNSET AVE MIDDLETOWN CA 95461 02443118	Destroyed	Single Family Residence-Single Story	

15440 SUNSET AVE MIDDLETOWN CA 95461 02443118	Destroyed	Non-habitable-Detached Garage
15442 GLENN RD COBB CA 95426 05105205	Destroyed	Mobile Home - Triple Wide
15444 BOTTLE ROCK RD COBB CA 95426 01303323	Destroyed	Single Family Residence-Multi Story
15445 GLENN RD COBB CA 95426 05105301	Destroyed	Single Family Residence-Multi Story
15445 SUNSET AVE MIDDLETOWN CA 95461 02443103	Destroyed	Single Family Residence-Single Story
15445 SUNSET AVE MIDDLETOWN CA 95461 02443103	Destroyed	Non-habitable-Detached Garage
15455 GRAHAM RD MIDDLETOWN CA 95461 02444213	Destroyed	Non-habitable-Shop
15460 GLENN RD COBB CA 95426 05105206	Destroyed	Single Family Residence-Multi Story
15460 HWY 175 COBB CA 95426 05105502	Destroyed	Church
15465 GRAHAM RD MIDDLETOWN CA 95461 02444212	1-9%	Single Family Residence-Single Story
15465 STATE HIGHWAY 175 MIDDLETOWN CA 95461 01305007	51-75%	Outbuilding gt 10'X12'

Valley CALNU008670 - Status of Affected Parcels (Sorted by Site Address)

<u>Site Address</u>	<u>Damaged</u>	<u>Structure Type</u>	<u>APN</u>
15465 STATE HIGHWAY 175 MIDDLETOWN CA 95461 01305007	Destroyed	Single Family Residence-Single Story	
15465 STATE HIGHWAY 175 MIDDLETOWN CA 95461 01305007	Destroyed	Single Family Residence-Single Story	
15492 GLENN RD COBB CA 95426 05105208	Destroyed	Single Family Residence-Multi Story	
15495 STATE HIGHWAY 175 MIDDLETOWN CA 95461 01305015	Destroyed	Single Family Residence-Multi Story	
15498 SPRUCE GROVE RD MIDDLETOWN CA 95461 01301402	Destroyed	Single Family Residence-Single Story	
15510 SUMMIT DR COBB CA 95426 05113101	Destroyed	Single Family Residence-Single Story	
15515 SUMMIT DR COBB CA 95426 01303426	Destroyed	Non-habitable-Detached Garage	
15515 SUMMIT DR COBB CA 95426 01303426	Destroyed	Single Family Residence-Single Story	
15515 SUMMIT DR COBB CA 95426 01303426	Destroyed	Single Family Residence-Multi Story	
15519 SUGAR PINE DR COBB CA 95426 05113201	Destroyed	Single Family Residence-Single Story	
15520 DOUGLAS ST MIDDLETOWN CA 95461 02445315	Destroyed	Single Family Residence-Single Story	
15520 SUGAR PINE DR COBB CA 95426 05113102	Destroyed	Single Family Residence-Single Story	
15530 SUGAR PINE DR COBB CA 95426 05113103	Destroyed	Single Family Residence-Single Story	
15540 SUGAR PINE DR COBB CA 95426 05113104	Destroyed	Single Family Residence-Single Story	
15556 GRAHAM RD MIDDLETOWN CA 95461 02445120	Destroyed	Mobile Home - Single Wide	
15560 GRAHAM RD MIDDLETOWN CA 95461 02445121	Destroyed	Single Family Residence-Single Story	
15560 SUGAR PINE DR COBB CA 95426 05113111	Destroyed	Single Family Residence-Single Story	
15565 SUGAR PINE DR COBB CA 95426 05113212	Destroyed	Single Family Residence-Single Story	
15565 SUMMIT DR COBB CA 95426 05113403	Destroyed	Single Family Residence-Single Story	
15573 DOUGLAS ST MIDDLETOWN CA 95461 02446115	1-9%	Single Family Residence-Single Story	
15575 GRAHAM RD MIDDLETOWN CA 95461 02445311	Destroyed	Single Family Residence-Single Story	
15580 DOUGLAS ST MIDDLETOWN CA 95461 02445302	Destroyed	Single Family Residence-Single Story	
15580 DOUGLAS ST MIDDLETOWN CA 95461 02445302	Destroyed	Non-habitable-Shop	

15580 SUGAR PINE DR COBB CA 95426 05113108	Destroyed	Single Family Residence-Multi Story
15580 SUMMIT DR COBB CA 95426 05113202	Destroyed	Single Family Residence-Single Story
15581 DOUGLAS ST MIDDLETOWN CA 95461 02446116	Destroyed	Single Family Residence-Single Story
15581 DOUGLAS ST MIDDLETOWN CA 95461 02446116	Destroyed	Non-habitable-Detached Garage
15585 SUGAR PINE DR COBB CA 95426 05113211	Destroyed	Single Family Residence-Single Story
15585 SUMMIT DR COBB CA 95426 05113404	Destroyed	Single Family Residence-Single Story
15590 MESA DR COBB CA 95426 05009208	Destroyed	Single Family Residence-Single Story
15590 SUMMIT DR COBB CA 95426 05113203	Destroyed	Single Family Residence-Single Story
15595 GRAHAM RD MIDDLETOWN CA 95461 02445307	Destroyed	Single Family Residence-Single Story
15595 SUGAR PINE DR COBB CA 95426 05113210	Destroyed	Single Family Residence-Single Story
15595 SUMMIT DR COBB CA 95426 05113405	Destroyed	Single Family Residence-Multi Story

Valley CALNU008670 - Status of Affected Parcels (Sorted by Site Address)

<u>Site Address</u>	<u>Damaged</u>	<u>Structure Type</u>	<u>APN</u>
15597 BOTTLE ROCK RD COBB CA 95426 01300413	Destroyed	Infrastructure	
15599 BOTTLE ROCK RD COBB CA 95426 01300409	10-25%	Infrastructure	
15600 MESA DR COBB CA 95426 05009209	Destroyed	Single Family Residence-Single Story	
15600 MESA DR COBB CA 95426 05009209	Destroyed	Single Family Residence-Single Story	
15600 SUGAR PINE DR COBB CA 95426 05113110	Destroyed	Single Family Residence-Single Story	
15605 MESA DR COBB CA 95426 05009110	Destroyed	Single Family Residence-Single Story	
15605 MESA DR COBB CA 95426 05009110	Destroyed	Single Family Residence-Single Story	
15610 SUMMIT DR COBB CA 95426 05113204	Destroyed	Single Family Residence-Single Story	
15615 SUGAR PINE DR COBB CA 95426 05113209	Destroyed	Single Family Residence-Single Story	
15625 ARMSTRONG ST MIDDLETOWN CA 95461 02445314	Destroyed	Single Family Residence-Single Story	
15625 MESA DR COBB CA 95426 05009111	Destroyed	Single Family Residence-Single Story	
15640 MESA DR COBB CA 95426 05009210	Destroyed	Non-habitable-Detached Garage	
15640 MESA DR COBB CA 95426 05009210	Destroyed	Mobile Home - Single Wide	
15640 SUMMIT DR COBB CA 95426 05113205	Destroyed	Non-habitable-Detached Garage	
15640 SUMMIT DR COBB CA 95426 05113205	Destroyed	Mobile Home - Double Wide	
15641 DOUGLAS ST MIDDLETOWN CA 95461 02446206	Destroyed	Single Family Residence-Single Story	
15643 SUGAR PINE DR COBB CA 95426 05113208	Destroyed	Single Family Residence-Single Story	
15644 STEWART ST MIDDLETOWN CA 95461 02440404	Destroyed	Non-habitable-Detached Garage	
15645 CALLAYOMI ST MIDDLETOWN CA 95461 02446302	Destroyed	Single Family Residence-Single Story	
15645 SUMMIT DR COBB CA 95426 05113407	Destroyed	Single Family Residence-Single Story	
15648 STEWART ST MIDDLETOWN CA 95461 02440414	Destroyed	Infrastructure	
15653 ARMSTRONG ST MIDDLETOWN CA 95461 02445404	Destroyed	Outbuilding gt 10'X12'	
15655 STATE HIGHWAY 175 MIDDLETOWN CA 95461 01303428	Destroyed	Mobile Home - Motor Home	

15655 SUGAR PINE DR COBB CA 95426 05113207	Destroyed	Non-habitable-Detached Garage
15655 SUGAR PINE DR COBB CA 95426 05113207	Destroyed	Single Family Residence-Multi Story
15657 ARMSTRONG ST MIDDLETOWN CA 95461 02445403	Destroyed	Outbuilding gt 10'X12'
15657 ARMSTRONG ST MIDDLETOWN CA 95461 02445403	Destroyed	Single Family Residence-Single Story
15660 SUGAR PINE DR COBB CA 95426 05113206	Destroyed	Single Family Residence-Single Story
15662 ARMSTRONG ST MIDDLETOWN CA 95461 02445215	Destroyed	Single Family Residence-Single Story
15662 ARMSTRONG ST MIDDLETOWN CA 95461 02445215	Destroyed	Non-habitable-Detached Garage
15662 ARMSTRONG ST MIDDLETOWN CA 95461 02445215	51-75%	Single Family Residence-Single Story
15664 BRENNEN ST MIDDLETOWN CA 95461 02440406	Destroyed	Single Family Residence-Single Story
15664 BRENNEN ST MIDDLETOWN CA 95461 02440406	Destroyed	Single Family Residence-Single Story
15665 SUMMIT DR COBB CA 95426 05113408	Destroyed	Single Family Residence-Multi Story

Valley CALNU008670 - Status of Affected Parcels (Sorted by Site Address)

<u>Site Address</u>	<u>Damaged</u>	<u>Structure Type</u>	<u>APN</u>
15670 SUGAR PINE DR COBB CA 95426 05113302	Destroyed	Single Family Residence-Single Story	
15673 ARMSTRONG ST MIDDLETOWN CA 95461 02445402	Destroyed	Non-habitable-Detached Garage	
15673 ARMSTRONG ST MIDDLETOWN CA 95461 02445402	Destroyed	Single Family Residence-Single Story	
15673 ARMSTRONG ST MIDDLETOWN CA 95461 02445402	Destroyed	Single Family Residence-Single Story	
15675 SUMMIT DR COBB CA 95426 05113409	Destroyed	Single Family Residence-Single Story	
15680 SUMMIT DR COBB CA 95426 05113301	Destroyed	Single Family Residence-Single Story	
15685 SUMMIT DR COBB CA 95426 05113410	Destroyed	Single Family Residence-Multi Story	
15693 ARMSTRONG ST MIDDLETOWN CA 95461 02438401	Destroyed	Single Family Residence-Single Story	
15695 SUMMIT DR COBB CA 95426 01303427	Destroyed	Single Family Residence-Multi Story	
15705 MESA DR COBB CA 95426 05009106	Destroyed	Single Family Residence-Single Story	
15714 YOUNG ST MIDDLETOWN CA 95461 02436207	Destroyed	Single Family Residence-Multi Story	
15724 YOUNG ST MIDDLETOWN CA 95461 02436208	Destroyed	Non-habitable-Detached Garage	
15724 YOUNG ST MIDDLETOWN CA 95461 02436208	1-9%	Single Family Residence-Multi Story	
15750 KNOWLES LN MIDDLETOWN CA 95461 01449012	Destroyed	Commercial Building - Single Story	
15750 KNOWLES LN MIDDLETOWN CA 95461 01449012	Destroyed	Multi Family Residence - Single Story	
15805 SHAWNEE CIR LOCH LOMOND CA 95461 05225202	Destroyed	Single Family Residence-Single Story	
15805 SHAWNEE CIR LOCH LOMOND CA 95461 05225202	Destroyed	Mobile Home - Double Wide	
15810 SHAWNEE CIR LOCH LOMOND CA 95461 05224203	Destroyed	Single Family Residence-Single Story	
15810 SHAWNEE CIR LOCH LOMOND CA 95461 05224203	Destroyed	Single Family Residence-Single Story	
15810 SHAWNEE CIR LOCH LOMOND CA 95461 05224203	Destroyed	Outbuilding gt 10'X12'	
15813 RAINBOW CT COBB CA 95426 05010301	Destroyed	Single Family Residence-Single Story	
15830 SHAWNEE CIR LOCH LOMOND CA 95461 05226106	Destroyed	Outbuilding gt 10'X12'	
15830 SHAWNEE CIR LOCH LOMOND CA 95461 05226106	Destroyed	Single Family Residence-Single Story	

15835 SHAWNEE CIR LOCH LOMOND CA 95461 05225203	Destroyed	Mobile Home - Single Wide
15835 SHAWNEE CIR LOCH LOMOND CA 95461 05225203	Destroyed	Non-habitable-Detached Garage
15835 SHAWNEE CIR LOCH LOMOND CA 95461 05225203	Destroyed	Mobile Home - Single Wide
15835 SHAWNEE CIR LOCH LOMOND CA 95461 05225203	Destroyed	Mobile Home - Single Wide
15860 RAINBOW DR COBB CA 95426 05010207	Destroyed	Single Family Residence-Single Story
15870 SHAWNEE CIR LOCH LOMOND CA 95461 05226105	Destroyed	Single Family Residence-Single Story
15890 YOUNG ST MIDDLETOWN CA 95461 02437207	Destroyed	Single Family Residence-Single Story
15938 MAIN ST MIDDLETOWN CA 95461 02437702	Destroyed	Single Family Residence-Multi Story
15959 MAIN ST MIDDLETOWN CA 95461 02439401	Destroyed	Single Family Residence-Single Story
15968 MAIN ST MIDDLETOWN CA 95461 02437809	Destroyed	Single Family Residence-Single Story
15973 YOUNG ST MIDDLETOWN CA 95461 02437806	Destroyed	Single Family Residence-Single Story

Valley CALNU008670 - Status of Affected Parcels (Sorted by Site Address)

<u>Site Address</u>	<u>Damaged</u>	<u>Structure Type</u>	<u>APN</u>
15975 WARDLAW ST MIDDLETOWN CA 95461 02437305	Destroyed	Single Family Residence-Multi Story	
15979 MAIN ST MIDDLETOWN CA 95461 02439405	Destroyed	Single Family Residence-Single Story	
15995 YOUNG ST MIDDLETOWN CA 95461 02437812	Destroyed	Single Family Residence-Single Story	
15998 MAIN ST MIDDLETOWN CA 95461 02437810	Destroyed	Outbuilding gt 10'X12'	
15998 MAIN ST MIDDLETOWN CA 95461 02437810	Destroyed	Non-habitable-Detached Garage	
15998 MAIN ST MIDDLETOWN CA 95461 02437810	Destroyed	Single Family Residence-Single Story	
16021 MAPLE ST COBB CA 95426 05064202	Destroyed	Single Family Residence-Single Story	
16040 MAPLE ST COBB CA 95426 05064308	Destroyed	Single Family Residence-Single Story	
16040 MAPLE ST COBB CA 95426 05064308	Destroyed	Non-habitable-Detached Garage	
16041 MAPLE ST COBB CA 95426 05091309	Destroyed	Single Family Residence-Multi Story	
16046 WARDLAW ST MIDDLETOWN CA 95461 02449102	Destroyed	Single Family Residence-Single Story	
16054 PINE ST COBB CA 95426 05064506	Destroyed	Single Family Residence-Single Story	
16056 WARDLAW ST MIDDLETOWN CA 95461 02449115	Destroyed	Single Family Residence-Single Story	
16070 PINE ST COBB CA 95426 05065102	Destroyed	Single Family Residence-Single Story	
16080 WARDLAW ST MIDDLETOWN CA 95461 02450116	Destroyed	Single Family Residence-Multi Story	
16086 WARDLAW ST MIDDLETOWN CA 95461 02450117	Destroyed	Single Family Residence-Single Story	
16090 MAPLE ST COBB CA 95426 05065103	Destroyed	Single Family Residence-Single Story	
16094 PINE ST COBB CA 95426 05064510	Destroyed	Single Family Residence-Multi Story	
16103 SUGAR PINE RIDGE RD COBB CA 95426 05067705	Destroyed	Non-habitable-Detached Garage	
16103 SUGAR PINE RIDGE RD COBB CA 95426 05067705	Destroyed	Single Family Residence-Single Story	
16107 SUGAR PINE RIDGE RD COBB CA 95426 05067704	Destroyed	Single Family Residence-Multi Story	
16108 SUGAR PINE RIDGE RD COBB CA 95426 05067604	Destroyed	Single Family Residence-Single Story	
16111 GOLF RD COBB CA 95426 05067101	Destroyed	Non-habitable-Detached Garage	

16111 GOLF RD COBB CA 95426 05067101	Destroyed	Single Family Residence-Single Story
16113 SUGAR PINE RIDGE RD COBB CA 95426 05067702	Destroyed	Single Family Residence-Single Story
16114 SUGAR PINE RIDGE RD COBB CA 95426 05067610	Destroyed	Single Family Residence-Single Story
16116 PINE ST COBB CA 95426 05065109	Destroyed	Non-habitable-Detached Garage
16116 PINE ST COBB CA 95426 05065109	Destroyed	Single Family Residence-Single Story
16118 SUGAR PINE RIDGE RD COBB CA 95426 05067507	Destroyed	Single Family Residence-Single Story
16118 SUGAR PINE RIDGE RD COBB CA 95426 05067507	Destroyed	Non-habitable-Detached Garage
16120 PINE ST COBB CA 95426 05065108	Destroyed	Outbuilding gt 10'X12'
16120 PINE ST COBB CA 95426 05065108	Destroyed	Single Family Residence-Single Story
16120 SUGAR PINE RIDGE RD COBB CA 95426 05067609	Destroyed	Single Family Residence-Single Story
16121 PONDEROSA DR COBB CA 95426 05067303	Destroyed	Single Family Residence-Multi Story

Valley CALNU008670 - Status of Affected Parcels (Sorted by Site Address)

<u>Site Address</u>	<u>Damaged</u>	<u>Structure Type</u>	<u>APN</u>
16130 DOROTHY DR COBB CA 95426 05067502	Destroyed	Outbuilding gt 10'X12'	
16130 DOROTHY DR COBB CA 95426 05067502	Destroyed	Single Family Residence-Single Story	
16142 SUGAR PINE RIDGE RD COBB CA 95426 05067304	Destroyed	Single Family Residence-Single Story	
16152 SUGAR PINE RIDGE RD COBB CA 95426 05067302	Destroyed	Single Family Residence-Single Story	
16210 PONDEROSA DR COBB CA 95426 05067407	Destroyed	Single Family Residence-Single Story	
16212 PONDEROSA DR COBB CA 95426 05068301	Destroyed	Single Family Residence-Single Story	
16525 SKYLINE DR MIDDLETOWN CA 95461 01400388	Destroyed	Non-habitable-Shop	
16525 SKYLINE DR MIDDLETOWN CA 95461 01400388	Destroyed	Single Family Residence-Single Story	
16525 STARVIEW LOOP RD COBB CA 95426 01305501	Destroyed	Mobile Home - Triple Wide	
16525 STARVIEW LOOP RD COBB CA 95426 01305501	Destroyed	Outbuilding gt 10'X12'	
16530 STARVIEW LOOP RD COBB CA 95426 01305502	Destroyed	Outbuilding gt 10'X12'	
16530 STARVIEW LOOP RD COBB CA 95426 01305502	Destroyed	Single Family Residence-Single Story	
16535 CASALE DR MIDDLETOWN CA 95461 01105403	Destroyed	Non-habitable-Detached Garage	
16535 CASALE DR MIDDLETOWN CA 95461 01105403	Destroyed	Mobile Home - Double Wide	
16551 HILL CT COBB CA 95426 05091212	Destroyed	Single Family Residence-Single Story	
16552 HILL CT COBB CA 95426 05091308	Destroyed	Single Family Residence-Single Story	
16552 HILL CT COBB CA 95426 05091308	Destroyed	Non-habitable-Shop	
16552 HILL CT COBB CA 95426 05091308	Destroyed	Outbuilding gt 10'X12'	
16555 STARVIEW LOOP RD COBB CA 95426 01305506	Destroyed	Mobile Home - Single Wide	
16565 STARVIEW LOOP RD COBB CA 95426 01305508	Destroyed	Outbuilding gt 10'X12'	
16566 BUTTS CANYON RD MIDDLETOWN CA 95461 01400331	Destroyed	Non-habitable-Barn	
16566 BUTTS CANYON RD MIDDLETOWN CA 95461 01400331	Destroyed	Outbuilding gt 10'X12'	
16566 BUTTS CANYON RD MIDDLETOWN CA 95461 01400331	Destroyed	Outbuilding gt 10'X12'	

16566 BUTTS CANYON RD MIDDLETOWN CA 95461 01400331	Destroyed	Outbuilding gt 10'X12'
16566 BUTTS CANYON RD MIDDLETOWN CA 95461 01400331	Destroyed	Single Family Residence-Single Story
16566 BUTTS CANYON RD MIDDLETOWN CA 95461 01400331	Destroyed	Outbuilding gt 10'X12'
16575 STARVIEW LOOP RD COBB CA 95426 01305509	Destroyed	Single Family Residence-Single Story
16582 STARVIEW LOOP RD COBB CA 95426 01305512	Destroyed	Single Family Residence-Single Story
16584 STARVIEW LOOP RD COBB CA 95426 01305513	Destroyed	Mobile Home - Motor Home
16586 STARVIEW LOOP RD COBB CA 95426 01305514	Destroyed	Single Family Residence-Single Story
16588 STARVIEW LOOP RD COBB CA 95426 01305515	Destroyed	Single Family Residence-Single Story
16592 HILL CT COBB CA 95426 05091306	Destroyed	Single Family Residence-Single Story
16616 STARVIEW LOOP RD COBB CA 95426 01305543	Destroyed	Non-habitable-Shop
16616 STARVIEW LOOP RD COBB CA 95426 01305543	Destroyed	Single Family Residence-Single Story

Valley CALNU008670 - Status of Affected Parcels (Sorted by Site Address)

<u>Site Address</u>	<u>Damaged</u>	<u>Structure Type</u>	<u>APN</u>
16636 BUTTS CANYON RD MIDDLETOWN CA 95461 01400382	Destroyed	Commercial Building - Single Story	
16636 BUTTS CANYON RD MIDDLETOWN CA 95461 01400382	Destroyed	Commercial Building - Single Story	
16636 BUTTS CANYON RD MIDDLETOWN CA 95461 01400382	Destroyed	Outbuilding gt 10'X12'	
16636 BUTTS CANYON RD MIDDLETOWN CA 95461 01400382	Destroyed	Commercial Building - Single Story	
16636 BUTTS CANYON RD MIDDLETOWN CA 95461 01400382	Destroyed	Single Family Residence-Single Story	
16669 STARVIEW LOOP RD COBB CA 95426 01305519	Destroyed	Non-habitable-Shop	
16669 STARVIEW LOOP RD COBB CA 95426 01305519	Destroyed	Non-habitable-Detached Garage	
16669 STARVIEW LOOP RD COBB CA 95426 01305519	Destroyed	Single Family Residence-Single Story	
16679 STARVIEW LOOP RD COBB CA 95426 01305520	Destroyed	Single Family Residence-Single Story	
16709 STARVIEW LOOP RD COBB CA 95426 01305522	Destroyed	Single Family Residence-Single Story	
16728 USS LIBERTY LN MIDDLETOWN CA 95461 01423001	Destroyed	Single Family Residence-Single Story	
16728 USS LIBERTY LN MIDDLETOWN CA 95461 01423001	Destroyed	Single Family Residence-Single Story	
16728 USS LIBERTY LN MIDDLETOWN CA 95461 01423001	Destroyed	Non-habitable-Barn	
16789 STARVIEW LOOP RD COBB CA 95426 01305523	Destroyed	Outbuilding gt 10'X12'	
16789 STARVIEW LOOP RD COBB CA 95426 01305523	Destroyed	Single Family Residence-Single Story	
16961 MEADOW CIR COBB CA 95426 05103212	Destroyed	Non-habitable-Detached Garage	
16961 MEADOW CIR COBB CA 95426 05103212	Destroyed	Single Family Residence-Multi Story	
17030 MEADOW CIR COBB CA 95426 05103308	Destroyed	Non-habitable-Detached Garage	
17030 MEADOW CIR COBB CA 95426 05103308	Destroyed	Single Family Residence-Single Story	
17040 MEADOW CIR COBB CA 95426 05103309	Destroyed	Single Family Residence-Multi Story	
17100 STATE HIGHWAY 175 MIDDLETOWN CA 95461 05025205	Destroyed	Outbuilding gt 10'X12'	
17100 STATE HIGHWAY 175 MIDDLETOWN CA 95461 05025205	Destroyed	Mobile Home - Double Wide	
17102 HILL CT COBB CA 95426 05092102	Destroyed	Single Family Residence-Single Story	

17102 HILL CT COBB CA 95426 05092102	Destroyed	Outbuilding gt 10'X12'
17102 HILL CT COBB CA 95426 05092102	Destroyed	Non-habitable-Shop
17118 GREENRIDGE RD HIDDEN VALLEY LAKE CA 95467 14222107	Destroyed	Single Family Residence-Multi Story
17130 GREENRIDGE RD HIDDEN VALLEY LAKE CA 95467 14222106	Destroyed	Single Family Residence-Single Story
17204 MEADOW VIEW DR HIDDEN VALLEY LAKE CA 95467 14112115	Destroyed	Single Family Residence-Multi Story
17211 MEADOW VIEW DR HIDDEN VALLEY LAKE CA 95467 14112113	Destroyed	Single Family Residence-Multi Story
17228 MEADOW VIEW DR HIDDEN VALLEY LAKE CA 95467 14112117	Destroyed	Single Family Residence-Multi Story
17229 MEADOW VIEW DR HIDDEN VALLEY LAKE CA 95467 14112112	Destroyed	Single Family Residence-Single Story
17240 MEADOW VIEW DR HIDDEN VALLEY LAKE CA 95467 14112118	Destroyed	Single Family Residence-Single Story
17247 MEADOW VIEW DR HIDDEN VALLEY LAKE CA 95467 14112111	Destroyed	Single Family Residence-Multi Story
17250 HWY 175 WHISPERING PINES CA 01303820	Destroyed	Non-habitable-Shop

Valley CALNU008670 - Status of Affected Parcels (Sorted by Site Address)

<u>Site Address</u>	<u>Damaged</u>	<u>Structure Type</u>	<u>APN</u>
17252 MEADOW VIEW DR HIDDEN VALLEY LAKE CA 95467 14112119	Destroyed	Single Family Residence-Single Story	
17265 MEADOW VIEW DR HIDDEN VALLEY LAKE CA 95467 14112110	Destroyed	Single Family Residence-Single Story	
17276 MEADOW VIEW DR HIDDEN VALLEY LAKE CA 95467 14112121	10-25%	Single Family Residence-Single Story	
17283 MEADOW VIEW DR HIDDEN VALLEY LAKE CA 95467 14112109	1-9%	Single Family Residence-Multi Story	
17325 HWY 175 WHISPERING PINES CA 95461 05030323	Destroyed	Single Family Residence-Single Story	
17355 BAY LEAF RD WHISPERING PINES CA 95461 05030310	Destroyed	Single Family Residence-Multi Story	
17357 HWY 175 WHISPERING PINES CA 95461 05030324	Destroyed	Single Family Residence-Single Story	
17357 HWY 175 WHISPERING PINES CA 95461 05030324	Destroyed	Non-habitable-Shop	
17391 BAY LEAF RD WHISPERING PINES CA 95461 05030313	Destroyed	Single Family Residence-Single Story	
17400 ARROYO VISTA RD MIDDLETOWN CA 95461 05032401	Destroyed	Single Family Residence-Single Story	
17415 ARROYO VISTA RD MIDDLETOWN CA 95461 05032203	Destroyed	Single Family Residence-Single Story	
17415 PARNASSUS RD MIDDLETOWN CA 95461 05032101	Destroyed	Single Family Residence-Single Story	
17420 PARNASSUS RD MIDDLETOWN CA 95461 05030312	Destroyed	Single Family Residence-Multi Story	
17425 PARNASSUS RD MIDDLETOWN CA 95461 05032104	Destroyed	Single Family Residence-Multi Story	
17435 PARNASSUS RD MIDDLETOWN CA 95461 05032107	Destroyed	Single Family Residence-Multi Story	
17440 PARNASSUS RD MIDDLETOWN CA 95461 05032201	Destroyed	Multi Family Residence - Single Story	
17460 ARROYO VISTA RD MIDDLETOWN CA 95461 05033101	Destroyed	Non-habitable-Detached Garage	
17460 HWY 175 WHISPERING PINES CA 01303809	Destroyed	Single Family Residence-Single Story	
17460 HWY 175 WHISPERING PINES CA 01303809	Destroyed	Single Family Residence-Single Story	
17460 HWY 175 WHISPERING PINES CA 01303809	Destroyed	Outbuilding gt 10'X12'	
17460 HWY 175 WHISPERING PINES CA 01303809	Destroyed	Non-habitable-Detached Garage	
17461 ARROYO VISTA RD MIDDLETOWN CA 95461 05032205	Destroyed	Single Family Residence-Multi Story	
17461 ARROYO VISTA RD MIDDLETOWN CA 95461 05032205	Destroyed	Outbuilding gt 10'X12'	

17470 ARROYO VISTA RD MIDDLETOWN CA 95461 05032404	Destroyed	Single Family Residence-Multi Story
17490 MADRONE VISTA DR WHISPERING PINES CA 95461 05033102	Destroyed	Non-habitable-Detached Garage
17490 MADRONE VISTA DR WHISPERING PINES CA 95461 05033102	Destroyed	Single Family Residence-Multi Story
17490 PARNASSUS RD MIDDLETOWN CA 95461 05032403	Destroyed	Single Family Residence-Single Story
17500 MADRONE VISTA DR WHISPERING PINES CA 95461 05033103	Destroyed	Single Family Residence-Multi Story
17515 PINE VIEW DR WHISPERING PINES CA 95461 05032302	Destroyed	Single Family Residence-Single Story
17540 MEADOW VIEW DR HIDDEN VALLEY LAKE CA 95467 14108121	Destroyed	Multi Family Residence - Single Story
17546 SANDY RD HIDDEN VALLEY LAKE CA 95467 14403103	Destroyed	Non-habitable-Shop
17546 SANDY RD HIDDEN VALLEY LAKE CA 95467 14403103	Destroyed	Outbuilding gt 10'X12'
17557 SANDY RD HIDDEN VALLEY LAKE CA 95467 14401107	Destroyed	Single Family Residence-Single Story
17579 SANDY RD HIDDEN VALLEY LAKE CA 95467 14401108	Destroyed	Single Family Residence-Single Story

Valley CALNU008670 - Status of Affected Parcels (Sorted by Site Address)

<u>Site Address</u>	<u>Damaged</u>	<u>Structure Type</u>	<u>APN</u>
17579 SANDY RD HIDDEN VALLEY LAKE CA 95467 14401108	Destroyed	Outbuilding gt 10'X12'	
17580 PINE VIEW DR WHISPERING PINES CA 95461 05034201	Destroyed	Non-habitable-Detached Garage	
17595 MADRONE VISTA CT WHISPERING PINES CA 95461 05033106	Destroyed	Non-habitable-Detached Garage	
17595 MADRONE VISTA CT WHISPERING PINES CA 95461 05033106	Destroyed	Single Family Residence-Single Story	
17600 PINE VIEW DR WHISPERING PINES CA 95461 05034101	Destroyed	Single Family Residence-Single Story	
17610 HWY 175 WHISPERING PINES CA 95461 01300505	Destroyed	Multi Family Residence - Multi Story	
17610 PINE VIEW DR WHISPERING PINES CA 95461 05034202	Destroyed	Outbuilding gt 10'X12'	
17631 BIG CANYON RD MIDDLETOWN CA 95461 01423005	Destroyed	Mobile Home - Motor Home	
17631 BIG CANYON RD MIDDLETOWN CA 95461 01423005	Destroyed	Mobile Home - Motor Home	
17631 BIG CANYON RD MIDDLETOWN CA 95461 01423005	Destroyed	Mobile Home - Motor Home	
17670 HWY 175 WHISPERING PINES CA 95461 01303922	Destroyed	Single Family Residence-Single Story	
17695 HWY 175 WHISPERING PINES CA 95461 01303930	Destroyed	Single Family Residence-Single Story	
17824 USS LIBERTY LN MIDDLETOWN CA 95461 01423012	Destroyed	Non-habitable-Barn	
17824 USS LIBERTY LN MIDDLETOWN CA 95461 01423012	Destroyed	Mobile Home - Triple Wide	
17824 USS LIBERTY LN MIDDLETOWN CA 95461 01423012	Destroyed	Single Family Residence-Single Story	
17824 USS LIBERTY LN MIDDLETOWN CA 95461 01423012	51-75%	Non-habitable-Shop	
17825 FORD FLAT RD WHISPERING PINES CA 95461 01303918	Destroyed	Single Family Residence-Single Story	
17850 STATE HIGHWAY 175 MIDDLETOWN CA 95461 01303920	Destroyed	Mobile Home - Double Wide	
17850 STATE HIGHWAY 175 MIDDLETOWN CA 95461 01303920	Destroyed	Non-habitable-Detached Garage	
17885 FORD FLAT RD WHISPERING PINES CA 95461 01303901	Destroyed	Single Family Residence-Single Story	
17885 FORD FLAT RD WHISPERING PINES CA 95461 01303901	Destroyed	Single Family Residence-Single Story	
17885 FORD FLAT RD WHISPERING PINES CA 95461 01303901	Destroyed	Non-habitable-Barn	
17931 STATE HIGHWAY 175 MIDDLETOWN CA 95461 01303929	Destroyed	Single Family Residence-Multi Story	

17980 STATE HIGHWAY 175 MIDDLETOWN CA 95461 01303925	Destroyed	Single Family Residence-Single Story
17984 HARBIN SPRINGS RD MIDDLETOWN CA 95461 01300908	Destroyed	Single Family Residence-Single Story
17984 HARBIN SPRINGS RD MIDDLETOWN CA 95461 01300908	51-75%	Outbuilding gt 10'X12'
17985 SPRUCE GROVE RD HIDDEN VALLEY LAKE CA 95467 01423009	Destroyed	Single Family Residence-Single Story
17985 SPRUCE GROVE RD HIDDEN VALLEY LAKE CA 95467 01423009	Destroyed	Non-habitable-Detached Garage
18000 SPRUCE ROAD EXT HIDDEN VALLEY LAKE CA 95467 01441022	Destroyed	Non-habitable-Shop
18000 SPRUCE ROAD EXT HIDDEN VALLEY LAKE CA 95467 01441022	Destroyed	Single Family Residence-Single Story
18075 HWY 175 WHISPERING PINES CA 95461 01305101	Destroyed	Single Family Residence-Multi Story
18100 SPRUCE ROAD EXT HIDDEN VALLEY LAKE CA 95467 01441023	Destroyed	Single Family Residence-Single Story
18150 EMPIRE LN MIDDLETOWN CA 95461 01427082	Destroyed	Commercial Building - Single Story
18150 EMPIRE LN MIDDLETOWN CA 95461 01427082	Destroyed	Mobile Home - Single Wide

Valley CALNU008670 - Status of Affected Parcels (Sorted by Site Address)

<u>Site Address</u>	<u>Damaged</u>	<u>Structure Type</u>	<u>APN</u>
18160 SPRUCE ROAD EXT HIDDEN VALLEY LAKE CA 95467 01441015	Destroyed	Church	
18175 HWY 175 WHISPERING PINES CA 95461 01305102	Destroyed	Single Family Residence-Multi Story	
18195 SPRUCE ROAD EXT HIDDEN VALLEY LAKE CA 95467 01441018	Destroyed	Non-habitable-Shop	
18195 SPRUCE ROAD EXT HIDDEN VALLEY LAKE CA 95467 01441018	Destroyed	Mobile Home - Single Wide	
18200 SPRUCE ROAD EXT HIDDEN VALLEY LAKE CA 95467 01441016	Destroyed	Single Family Residence-Single Story	
18200 SPRUCE ROAD EXT HIDDEN VALLEY LAKE CA 95467 01441016	Destroyed	Non-habitable-Detached Garage	
18200 SPRUCE ROAD EXT HIDDEN VALLEY LAKE CA 95467 01441016	51-75%	Non-habitable-Barn	
18235 SPRUCE ROAD EXT HIDDEN VALLEY LAKE CA 95467 01441019	Destroyed	Commercial Building - Single Story	
18235 SPRUCE ROAD EXT HIDDEN VALLEY LAKE CA 95467 01441019	51-75%	Miscellaneous	
18260 SPRUCE ROAD EXT HIDDEN VALLEY LAKE CA 95467 01441006	Destroyed	Single Family Residence-Single Story	
18280 GRIZZLY CT HIDDEN VALLEY LAKE CA 95467 14141102	Destroyed	Multi Family Residence - Single Story	
18290 GRIZZLY CT HIDDEN VALLEY LAKE CA 95467 14141103	Destroyed	Single Family Residence-Single Story	
18295 SPRUCE ROAD EXT HIDDEN VALLEY LAKE CA 95467 01441020	51-75%	Single Family Residence-Single Story	
18295 SPRUCE ROAD EXT HIDDEN VALLEY LAKE CA 95467 01441020	Destroyed	Mobile Home - Single Wide	
18320 GRIZZLY CT HIDDEN VALLEY LAKE CA 95467 14141106	Destroyed	Single Family Residence-Single Story	
18340 GRIZZLY CT HIDDEN VALLEY LAKE CA 95467 14141108	Destroyed	Single Family Residence-Single Story	
18350 GRIZZLY CT HIDDEN VALLEY LAKE CA 95467 14141109	Destroyed	Single Family Residence-Single Story	
18350 HWY 175 WHISPERING PINES CA 01304607	Destroyed	Mobile Home - Double Wide	
18350 HWY 175 WHISPERING PINES CA 01304607	Destroyed	Single Family Residence-Single Story	
18360 GRIZZLY CT HIDDEN VALLEY LAKE CA 95467 14141110	Destroyed	Single Family Residence-Single Story	
18365 GRIZZLY CT HIDDEN VALLEY LAKE CA 95467 14141129	Destroyed	Single Family Residence-Single Story	
18366 STATE HIGHWAY 175 MIDDLETOWN CA 95461 01304608	Destroyed	Non-habitable-Shop	
18375 GRIZZLY CT HIDDEN VALLEY LAKE CA 95467 14141113	Destroyed	Single Family Residence-Single Story	

18380 GRIZZLY CT HIDDEN VALLEY LAKE CA 95467 14141112	Destroyed	Single Family Residence-Single Story
18405 GRANGE RD MIDDLETOWN CA 95461 01450004	Destroyed	Single Family Residence-Single Story
18405 GRANGE RD MIDDLETOWN CA 95461 01450004	26-50%	Single Family Residence-Single Story
18424 HARBIN SPRINGS RD MIDDLETOWN CA 95461 01300924	Destroyed	Commercial Building - Multi Story
18424 HARBIN SPRINGS RD MIDDLETOWN CA 95461 01300924	Destroyed	Commercial Building - Single Story
18424 HARBIN SPRINGS RD MIDDLETOWN CA 95461 01300924	Destroyed	Single Family Residence-Single Story
18424 HARBIN SPRINGS RD MIDDLETOWN CA 95461 01300924	Destroyed	Single Family Residence-Single Story
18424 HARBIN SPRINGS RD MIDDLETOWN CA 95461 01300924	Destroyed	Commercial Building - Single Story
18424 HARBIN SPRINGS RD MIDDLETOWN CA 95461 01300924	Destroyed	Commercial Building - Single Story
18424 HARBIN SPRINGS RD MIDDLETOWN CA 95461 01300924	Destroyed	Miscellaneous
18424 HARBIN SPRINGS RD MIDDLETOWN CA 95461 01300924	Destroyed	Miscellaneous

Valley CALNU008670 - Status of Affected Parcels (Sorted by Site Address)

<u>Site Address</u>	<u>Damaged</u>	<u>Structure Type</u>	<u>APN</u>
18424 HARBIN SPRINGS RD MIDDLETOWN CA 95461 01300924	Destroyed	Commercial Building - Single Story	
18424 HARBIN SPRINGS RD MIDDLETOWN CA 95461 01300924	Destroyed	Commercial Building - Single Story	
18424 HARBIN SPRINGS RD MIDDLETOWN CA 95461 01300924	Destroyed	Commercial Building - Single Story	
18424 HARBIN SPRINGS RD MIDDLETOWN CA 95461 01300924	Destroyed	Commercial Building - Single Story	
18424 HARBIN SPRINGS RD MIDDLETOWN CA 95461 01300924	Destroyed	Commercial Building - Multi Story	
18424 HARBIN SPRINGS RD MIDDLETOWN CA 95461 01300924	Destroyed	Commercial Building - Single Story	
18424 HARBIN SPRINGS RD MIDDLETOWN CA 95461 01300924	Destroyed	Outbuilding gt 10'X12'	
18424 HARBIN SPRINGS RD MIDDLETOWN CA 95461 01300924	Destroyed	Non-habitable-Shop	
18424 HARBIN SPRINGS RD MIDDLETOWN CA 95461 01300924	Destroyed	Non-habitable-Shop	
18424 HARBIN SPRINGS RD MIDDLETOWN CA 95461 01300924	Destroyed	Commercial Building - Single Story	
18424 HARBIN SPRINGS RD MIDDLETOWN CA 95461 01300924	Destroyed	Commercial Building - Single Story	
18424 HARBIN SPRINGS RD MIDDLETOWN CA 95461 01300924	Destroyed	Commercial Building - Single Story	
18424 HARBIN SPRINGS RD MIDDLETOWN CA 95461 01300924	Destroyed	Commercial Building - Single Story	
18424 HARBIN SPRINGS RD MIDDLETOWN CA 95461 01300924	Destroyed	Commercial Building - Single Story	
18424 HARBIN SPRINGS RD MIDDLETOWN CA 95461 01300924	Destroyed	Commercial Building - Single Story	
18424 HARBIN SPRINGS RD MIDDLETOWN CA 95461 01300924	Destroyed	Non-habitable-Shop	
18424 HARBIN SPRINGS RD MIDDLETOWN CA 95461 01300924	Destroyed	Commercial Building - Single Story	
18424 HARBIN SPRINGS RD MIDDLETOWN CA 95461 01300924	Destroyed	Commercial Building - Single Story	
18424 HARBIN SPRINGS RD MIDDLETOWN CA 95461 01300924	Destroyed	Mobile Home - Single Wide	
18424 HARBIN SPRINGS RD MIDDLETOWN CA 95461 01300924	Destroyed	Commercial Building - Single Story	
18424 HARBIN SPRINGS RD MIDDLETOWN CA 95461 01300924	Destroyed	Commercial Building - Single Story	
18424 HARBIN SPRINGS RD MIDDLETOWN CA 95461 01300924	Destroyed	Single Family Residence-Single Story	
18424 HARBIN SPRINGS RD MIDDLETOWN CA 95461 01300924	Destroyed	Outbuilding gt 10'X12'	

18424 HARBIN SPRINGS RD MIDDLETOWN CA 95461 01300924	Destroyed	Miscellaneous
18424 HARBIN SPRINGS RD MIDDLETOWN CA 95461 01300924	Destroyed	Commercial Building - Single Story
18424 HARBIN SPRINGS RD MIDDLETOWN CA 95461 01300924	Destroyed	Commercial Building - Single Story
18424 HARBIN SPRINGS RD MIDDLETOWN CA 95461 01300924	Destroyed	Commercial Building - Single Story
18424 HARBIN SPRINGS RD MIDDLETOWN CA 95461 01300924	Destroyed	Outbuilding gt 10'X12'
18424 HARBIN SPRINGS RD MIDDLETOWN CA 95461 01300924	26-50%	Church
18424 HARBIN SPRINGS RD MIDDLETOWN CA 95461 01300924	Destroyed	Commercial Building - Single Story
18424 HARBIN SPRINGS RD MIDDLETOWN CA 95461 01300924	Destroyed	Commercial Building - Single Story
18424 HARBIN SPRINGS RD MIDDLETOWN CA 95461 01300924	Destroyed	Commercial Building - Single Story
18424 HARBIN SPRINGS RD MIDDLETOWN CA 95461 01300924	Destroyed	Miscellaneous
18424 HARBIN SPRINGS RD MIDDLETOWN CA 95461 01300924	Destroyed	Commercial Building - Single Story

Valley CALNU008670 - Status of Affected Parcels (Sorted by Site Address)

<u>Site Address</u>	<u>Damaged</u>	<u>Structure Type</u>	<u>APN</u>
18424 HARBIN SPRINGS RD MIDDLETOWN CA 95461 01300924	Destroyed	Commercial Building - Single Story	
18426 HIGHWAY 29 MIDDLETOWN CA 95461 01426051	Destroyed	Single Family Residence-Single Story	
18426 HIGHWAY 29 MIDDLETOWN CA 95461 01426051	Destroyed	Multi Family Residence - Single Story	
18426 HIGHWAY 29 MIDDLETOWN CA 95461 01426051	Destroyed	Non-habitable-Shop	
18426 HIGHWAY 29 MIDDLETOWN CA 95461 01426051	Destroyed	Non-habitable-Shop	
18440 GRANGE RD MIDDLETOWN CA 95461 01427049	Destroyed	Non-habitable-Shop	
18440 GRANGE RD MIDDLETOWN CA 95461 01427049	Destroyed	Single Family Residence-Single Story	
18440 GRANGE RD MIDDLETOWN CA 95461 01427049	Destroyed	Mobile Home - Double Wide	
18495 GRANGE RD MIDDLETOWN CA 95461 01450007	Destroyed	Single Family Residence-Single Story	
18500 FORD FLAT RD WHISPERING PINES CA 95461 01300507	Destroyed	Mobile Home - Motor Home	
18500 FORD FLAT RD WHISPERING PINES CA 95461 01300507	Destroyed	Mobile Home - Single Wide	
18500 FORD FLAT RD WHISPERING PINES CA 95461 01300507	Destroyed	Mobile Home - Single Wide	
18506 ROCK RIDGE CT HIDDEN VALLEY LAKE CA 95467 14248213	Destroyed	Single Family Residence-Single Story	
18522 ROCK RIDGE CT HIDDEN VALLEY LAKE CA 95467 14248212	Destroyed	Single Family Residence-Multi Story	
18529 ROCK RIDGE CT HIDDEN VALLEY LAKE CA 95467 14248211	Destroyed	Single Family Residence-Single Story	
18540 GRANGE RD MIDDLETOWN CA 95461 01427052	Destroyed	Non-habitable-Detached Garage	
18540 GRANGE RD MIDDLETOWN CA 95461 01427052	Destroyed	Mobile Home - Double Wide	
18540 GRANGE RD MIDDLETOWN CA 95461 01427052	Destroyed	Non-habitable-Shop	
18550 FORD FLAT RD WHISPERING PINES CA 95461 01300549	Destroyed	Outbuilding gt 10'X12'	
18550 FORD FLAT RD WHISPERING PINES CA 95461 01300549	Destroyed	Single Family Residence-Single Story	
18550 HWY 175 WHISPERING PINES CA 01304602	Destroyed	Non-habitable-Detached Garage	
18550 HWY 175 WHISPERING PINES CA 01304602	Destroyed	Single Family Residence-Single Story	
18565 GUENOC LN MIDDLETOWN CA 95461 01427040	Destroyed	Single Family Residence-Single Story	

18565 GUENOC LN MIDDLETOWN CA 95461 01427040	Destroyed	Non-habitable-Shop
18570 HWY 175 WHISPERING PINES CA 95461 01300514	Destroyed	Single Family Residence-Single Story
18570 HWY 175 WHISPERING PINES CA 95461 01300514	Destroyed	Single Family Residence-Single Story
18570 HWY 175 WHISPERING PINES CA 95461 01300514	Destroyed	Non-habitable-Shop
18570 HWY 175 WHISPERING PINES CA 95461 01300514	Destroyed	Outbuilding gt 10'X12'
18570 HWY 175 WHISPERING PINES CA 95461 01300514	Destroyed	Non-habitable-Shop
18585 GUENOC LN MIDDLETOWN CA 95461 01427060	Destroyed	Single Family Residence-Multi Story
18649 HWY 175 WHISPERING PINES CA 01304604	Destroyed	Commercial Building - Single Story
18649 HWY 175 WHISPERING PINES CA 01304604	Destroyed	Non-habitable-Shop
18695 GUENOC LN HIDDEN VALLEY LAKE CA 95467 01436106	Destroyed	Commercial Building - Single Story
18695 GUENOC LN HIDDEN VALLEY LAKE CA 95467 01436106	Destroyed	Non-habitable-Detached Garage

Valley CALNU008670 - Status of Affected Parcels (Sorted by Site Address)

<u>Site Address</u>	<u>Damaged</u>	<u>Structure Type</u>	<u>APN</u>
18695 GUENOC LN HIDDEN VALLEY LAKE CA 95467 01436106	Destroyed	Non-habitable-Shop	
18695 GUENOC LN HIDDEN VALLEY LAKE CA 95467 01436106	Destroyed	Mobile Home - Triple Wide	
18695 GUENOC LN HIDDEN VALLEY LAKE CA 95467 01436106	Destroyed	Mobile Home - Double Wide	
18695 GUENOC LN HIDDEN VALLEY LAKE CA 95467 01436106	Destroyed	Non-habitable-Barn	
18696 PUTAH LN MIDDLETOWN CA 95461 01436203	Destroyed	Non-habitable-Shop	
18696 PUTAH LN MIDDLETOWN CA 95461 01436203	Destroyed	Mobile Home - Double Wide	
18696 PUTAH LN MIDDLETOWN CA 95461 01436203	Destroyed	Mobile Home - Single Wide	
18720 S STATE HIGHWAY 29 MIDDLETOWN CA 95461 01450001	Destroyed	Single Family Residence-Single Story	
18725 S STATE HIGHWAY 29 MIDDLETOWN CA 95461 01436107	Destroyed	Commercial Building - Single Story	
18750 PUTAH LN MIDDLETOWN CA 95461 01450002	Destroyed	Non-habitable-Shop	
18750 PUTAH LN MIDDLETOWN CA 95461 01450002	Destroyed	Single Family Residence-Single Story	
18750 PUTAH LN MIDDLETOWN CA 95461 01450002	Destroyed	Single Family Residence-Single Story	
18764 GRANGE RD MIDDLETOWN CA 95461 01427048	Destroyed	Single Family Residence-Single Story	
18765 HORSESHOE RD HIDDEN VALLEY LAKE CA 95467 14161107	26-50%	Single Family Residence-Single Story	
18795 GLENCOVE CT HIDDEN VALLEY LAKE CA 95467 14168105	10-25%	Single Family Residence-Single Story	
18795 GRANGE RD MIDDLETOWN CA 95461 01427005	Destroyed	Single Family Residence-Single Story	
18795 GRANGE RD MIDDLETOWN CA 95461 01427005	Destroyed	Non-habitable-Shop	
18795 GRANGE RD MIDDLETOWN CA 95461 01427005	Destroyed	Non-habitable-Barn	
18795 GRANGE RD MIDDLETOWN CA 95461 01427005	51-75%	Non-habitable-Barn	
18795 GRANGE RD MIDDLETOWN CA 95461 01427005	Destroyed	Non-habitable-Barn	
18795 S STATE HIGHWAY 29 MIDDLETOWN CA 95461 01427041	51-75%	Non-habitable-Shop	
18808 GRANGE RD MIDDLETOWN CA 95461 01427045	Destroyed	Non-habitable-Shop	
18815 GLENCOVE CT HIDDEN VALLEY LAKE CA 95467 14168106	Destroyed	Single Family Residence-Single Story	

18850 FORD FLAT RD WHISPERING PINES CA 95461 01300515	Destroyed	Outbuilding gt 10'X12'
18850 FORD FLAT RD WHISPERING PINES CA 95461 01300515	Destroyed	Commercial Building - Multi Story
18850 FORD FLAT RD WHISPERING PINES CA 95461 01300515	10-25%	Commercial Building - Multi Story
18852 GRANGE RD MIDDLETOWN CA 95461 01427046	Destroyed	Non-habitable-Shop
18852 GRANGE RD MIDDLETOWN CA 95461 01427046	Destroyed	Mobile Home - Single Wide
18852 GRANGE RD MIDDLETOWN CA 95461 01427046	Destroyed	Non-habitable-Shop
18852 GRANGE RD MIDDLETOWN CA 95461 01427046	Destroyed	Mobile Home - Double Wide
18875 S STATE HIGHWAY 29 MIDDLETOWN CA 95461 01427064	Destroyed	Mobile Home - Single Wide
18875 S STATE HIGHWAY 29 MIDDLETOWN CA 95461 01427064	26-50%	Non-habitable-Shop
18875 S STATE HIGHWAY 29 MIDDLETOWN CA 95461 01427064	Destroyed	Mobile Home - Double Wide
18875 S STATE HIGHWAY 29 MIDDLETOWN CA 95461 01427064	Destroyed	Mobile Home - Single Wide

Valley CALNU008670 - Status of Affected Parcels (Sorted by Site Address)

<u>Site Address</u>	<u>Damaged</u>	<u>Structure Type</u>	<u>APN</u>
18896 GRANGE RD MIDDLETOWN CA 95461 01427010	Destroyed	Commercial Building - Single Story	
18915 COMSTOCK CT HIDDEN VALLEY LAKE CA 95467 14412104	Destroyed	Non-habitable-Shop	
18935 FORD FLAT RD WHISPERING PINES CA 95461 01300520	Destroyed	Single Family Residence-Single Story	
18935 FORD FLAT RD WHISPERING PINES CA 95461 01300520	Destroyed	Single Family Residence-Single Story	
18935 FORD FLAT RD WHISPERING PINES CA 95461 01300520	Destroyed	Single Family Residence-Single Story	
18935 FORD FLAT RD WHISPERING PINES CA 95461 01300520	Destroyed	Single Family Residence-Single Story	
18935 FORD FLAT RD WHISPERING PINES CA 95461 01300520	Destroyed	Mobile Home - Motor Home	
18935 FORD FLAT RD WHISPERING PINES CA 95461 01300520	Destroyed	Single Family Residence-Single Story	
18940 GRANGE RD MIDDLETOWN CA 95461 01427013	51-75%	Non-habitable-Shop	
18984 GRANGE RD MIDDLETOWN CA 95461 01427014	Destroyed	Miscellaneous	
18984 GRANGE RD MIDDLETOWN CA 95461 01427014	Destroyed	Mobile Home - Single Wide	
18998 COMSTOCK CT HIDDEN VALLEY LAKE CA 95467 14411107	Destroyed	Outbuilding gt 10'X12'	
19000 HARBIN SPRINGS RD MIDDLETOWN CA 95461 01300925	Destroyed	Single Family Residence-Single Story	
19000 HARBIN SPRINGS RD MIDDLETOWN CA 95461 01300925	Destroyed	Mobile Home - Double Wide	
19000 HARBIN SPRINGS RD MIDDLETOWN CA 95461 01300925	Destroyed	Single Family Residence-Single Story	
19000 HARBIN SPRINGS RD MIDDLETOWN CA 95461 01300925	Destroyed	Single Family Residence-Single Story	
19118 COMSTOCK CT HIDDEN VALLEY LAKE CA 95467 14411108	Destroyed	Outbuilding gt 10'X12'	
19160 STATE HIGHWAY 175 MIDDLETOWN CA 95461 01305710	Destroyed	Outbuilding gt 10'X12'	
19285 STINSON RD HIDDEN VALLEY LAKE CA 95467 14402104	Destroyed	Single Family Residence-Single Story	
19290 STATE HIGHWAY 175 MIDDLETOWN CA 95461 01304110	Destroyed	Single Family Residence-Multi Story	
19290 STATE HIGHWAY 175 MIDDLETOWN CA 95461 01304110	Destroyed	Non-habitable-Detached Garage	
19300 LONG HORN LN MIDDLETOWN CA 95461 01427054	Destroyed	Single Family Residence-Single Story	
19312 BUTTS CANYON RD MIDDLETOWN CA 95461 01400427	51-75%	Outbuilding gt 10'X12'	

19323 STINSON RD HIDDEN VALLEY LAKE CA 95467 14402105	Destroyed	Non-habitable-Detached Garage
19323 STINSON RD HIDDEN VALLEY LAKE CA 95467 14402105	Destroyed	Single Family Residence-Multi Story
19324 STATE HIGHWAY 175 MIDDLETOWN CA 95461 01304118	Destroyed	Mobile Home - Double Wide
19355 HIGHWAY 29 MIDDLETOWN CA 95461 01427002	51-75%	Commercial Building - Single Story
19355 HIGHWAY 29 MIDDLETOWN CA 95461 01427002	Destroyed	Mobile Home - Single Wide
19355 HIGHWAY 29 MIDDLETOWN CA 95461 01427002	51-75%	Non-habitable-Shop
19362 STATE HIGHWAY 175 MIDDLETOWN CA 95461 01304119	Destroyed	Single Family Residence-Single Story
19374 STATE HIGHWAY 175 MIDDLETOWN CA 95461 01304117	Destroyed	Single Family Residence-Single Story
19387 MOON RIDGE RD HIDDEN VALLEY LAKE CA 95467 14135108	Destroyed	Single Family Residence-Multi Story
19392 STATE HIGHWAY 175 MIDDLETOWN CA 95461 01304112	Destroyed	Single Family Residence-Single Story
19392 STATE HIGHWAY 175 MIDDLETOWN CA 95461 01304112	Destroyed	Non-habitable-Detached Garage

Valley CALNU008670 - Status of Affected Parcels (Sorted by Site Address)

<u>Site Address</u>	<u>Damaged</u>	<u>Structure Type</u>	<u>APN</u>
19400 DALLAS CT HIDDEN VALLEY LAKE CA 95467 14401106	Destroyed	Single Family Residence-Single Story	
19400 DALLAS CT HIDDEN VALLEY LAKE CA 95467 14401106	Destroyed	Non-habitable-Shop	
19400 LONG HORN LN MIDDLETOWN CA 95461 01427055	1-9%	Single Family Residence-Single Story	
19401 MOON RIDGE RD HIDDEN VALLEY LAKE CA 95467 14135107	Destroyed	Single Family Residence-Multi Story	
19407 MOUNTAIN MEADOW S HIDDEN VALLEY LAKE CA 95467 Family Residence-Single Story	Destroyed		Single
	14167201		
19415 MOON RIDGE RD HIDDEN VALLEY LAKE CA 95467 14135106	Destroyed	Single Family Residence-Multi Story	
19424 STATE HIGHWAY 175 MIDDLETOWN CA 95461 01304113	Destroyed	Single Family Residence-Single Story	
19425 STINSON RD HIDDEN VALLEY LAKE CA 95467 14402108	Destroyed	Mobile Home - Motor Home	
19446 STATE HIGHWAY 175 MIDDLETOWN CA 95461 01304105	Destroyed	Single Family Residence-Single Story	
19446 STATE HIGHWAY 175 MIDDLETOWN CA 95461 01304105	Destroyed	Single Family Residence-Single Story	
19465 LONG HORN LN MIDDLETOWN CA 95461 01427076	Destroyed	Single Family Residence-Single Story	
19474 STATE HIGHWAY 175 MIDDLETOWN CA 95461 01304123	Destroyed	Single Family Residence-Single Story	
19474 STATE HIGHWAY 175 MIDDLETOWN CA 95461 01304123	Destroyed	Single Family Residence-Single Story	
19474 STATE HIGHWAY 175 MIDDLETOWN CA 95461 01304123	Destroyed	Non-habitable-Shop	
19478 STINSON RD HIDDEN VALLEY LAKE CA 95467 14403105	Destroyed	Non-habitable-Shop	
19478 STINSON RD HIDDEN VALLEY LAKE CA 95467 14403105	Destroyed	Outbuilding gt 10'X12'	
19478 STINSON RD HIDDEN VALLEY LAKE CA 95467 14403105	Destroyed	Single Family Residence-Multi Story	
19491 GRANGE RD MIDDLETOWN CA 95461 01437006	Destroyed	Non-habitable-Shop	
19491 GRANGE RD MIDDLETOWN CA 95461 01437006	Destroyed	Single Family Residence-Single Story	
19491 GRANGE RD MIDDLETOWN CA 95461 01437006	Destroyed	Non-habitable-Shop	
19495 STINSON RD HIDDEN VALLEY LAKE CA 95467 14402110	Destroyed	Single Family Residence-Single Story	
19502 STATE HIGHWAY 175 MIDDLETOWN CA 95461 01304124	Destroyed	Non-habitable-Detached Garage	
19502 STATE HIGHWAY 175 MIDDLETOWN CA 95461 01304124	Destroyed	Single Family Residence-Single Story	

19527 STONEGATE RD HIDDEN VALLEY LAKE CA 95467 14222111	Destroyed	Single Family Residence-Single Story
19536 BUTTS CANYON RD MIDDLETOWN CA 95461 01400428	Destroyed	Non-habitable-Shop
19536 BUTTS CANYON RD MIDDLETOWN CA 95461 01400428	Destroyed	Outbuilding gt 10'X12'
19536 BUTTS CANYON RD MIDDLETOWN CA 95461 01400428	Destroyed	Single Family Residence-Single Story
19536 BUTTS CANYON RD MIDDLETOWN CA 95461 01400428	Destroyed	Non-habitable-Shop
19536 BUTTS CANYON RD MIDDLETOWN CA 95461 01400428	Destroyed	Outbuilding gt 10'X12'
19543 STONEGATE RD HIDDEN VALLEY LAKE CA 95467 14222112	Destroyed	Single Family Residence-Single Story
19546 STINSON RD HIDDEN VALLEY LAKE CA 95467 14403107	Destroyed	Single Family Residence-Multi Story
19555 STATE HIGHWAY 175 MIDDLETOWN CA 95461 05042102	Destroyed	Single Family Residence-Single Story
19566 STATE HIGHWAY 175 MIDDLETOWN CA 95461 01301142	Destroyed	Single Family Residence-Single Story
19575 HIGHWAY 29 MIDDLETOWN CA 95461 01425014	Destroyed	Single Family Residence-Single Story

Valley CALNU008670 - Status of Affected Parcels (Sorted by Site Address)

<u>Site Address</u>	<u>Damaged</u>	<u>Structure Type</u>	<u>APN</u>
19575 MONTE VISTA CT MIDDLETOWN CA 95461 01301151	Destroyed	Outbuilding gt 10'X12'	
19576 STATE HIGHWAY 175 MIDDLETOWN CA 95461 01301102	Destroyed	Non-habitable-Detached Garage	
19576 STATE HIGHWAY 175 MIDDLETOWN CA 95461 01301102	Destroyed	Outbuilding gt 10'X12'	
19590 LONG HORN LN MIDDLETOWN CA 95461 01427077	Destroyed	Single Family Residence-Single Story	
19594 STATE HIGHWAY 175 MIDDLETOWN CA 95461 01301155	Destroyed	Mobile Home - Triple Wide	
19594 STATE HIGHWAY 175 MIDDLETOWN CA 95461 01301155	Destroyed	Non-habitable-Detached Garage	
19595 STATE HIGHWAY 175 MIDDLETOWN CA 95461 05042117	Destroyed	Single Family Residence-Single Story	
19595 STATE HIGHWAY 175 MIDDLETOWN CA 95461 05042117	Destroyed	Non-habitable-Detached Garage	
19599 DONKEY HILL RD HIDDEN VALLEY LAKE CA 95467 14145105	Destroyed	Single Family Residence-Single Story	
19602 HARTMANN RD HIDDEN VALLEY LAKE CA 95467 14404107	Destroyed	Mobile Home - Single Wide	
19602 HARTMANN RD HIDDEN VALLEY LAKE CA 95467 14404107	Destroyed	Non-habitable-Detached Garage	
19622 STATE HIGHWAY 175 MIDDLETOWN CA 95461 01301163	Destroyed	Non-habitable-Detached Garage	
19635 STATE HIGHWAY 175 MIDDLETOWN CA 95461 05042121	Destroyed	Mobile Home - Double Wide	
19660 STATE HIGHWAY 175 MIDDLETOWN CA 95461 01301161	Destroyed	Single Family Residence-Single Story	
19660 STATE HIGHWAY 175 MIDDLETOWN CA 95461 01301161	51-75%	Miscellaneous	
19660 STATE HIGHWAY 175 MIDDLETOWN CA 95461 01301161	Destroyed	Single Family Residence-Single Story	
19660 STATE HIGHWAY 175 MIDDLETOWN CA 95461 01301161	26-50%	Non-habitable-Barn	
19660 STATE HIGHWAY 175 MIDDLETOWN CA 95461 01301161	Destroyed	Outbuilding gt 10'X12'	
19660 STATE HIGHWAY 175 MIDDLETOWN CA 95461 01301161	Destroyed	Non-habitable-Shop	
19665 MIRA VISTA RD MIDDLETOWN CA 95461 05045105	Destroyed	Single Family Residence-Single Story	
19665 STATE HIGHWAY 175 MIDDLETOWN CA 95461 05042122	Destroyed	Single Family Residence-Single Story	
19672 MIRA VISTA RD MIDDLETOWN CA 95461 05045102	Destroyed	Single Family Residence-Single Story	
19676 STATE HIGHWAY 175 MIDDLETOWN CA 95461 01301156	26-50%	Non-habitable-Barn	

19676 STATE HIGHWAY 175 MIDDLETOWN CA 95461 01301156	Destroyed	Single Family Residence-Single Story
19676 STATE HIGHWAY 175 MIDDLETOWN CA 95461 01301156	Destroyed	Outbuilding gt 10'X12'
19680 BEAVER LN MIDDLETOWN CA 95461 01304028	Destroyed	Single Family Residence-Single Story
19682 BIG CANYON RD MIDDLETOWN CA 95461 01424011	Destroyed	Multi Family Residence - Single Story
19682 BIG CANYON RD MIDDLETOWN CA 95461 01424011	Destroyed	Single Family Residence-Single Story
19682 BIG CANYON RD MIDDLETOWN CA 95461 01424011	26-50%	Non-habitable-Barn
19695 STATE HIGHWAY 175 MIDDLETOWN CA 95461 05042123	Destroyed	Mobile Home - Motor Home
19695 STATE HIGHWAY 175 MIDDLETOWN CA 95461 05042123	Destroyed	Mobile Home - Double Wide
19714 STATE HIGHWAY 175 MIDDLETOWN CA 95461 01301131	Destroyed	Single Family Residence-Single Story
19714 STATE HIGHWAY 175 MIDDLETOWN CA 95461 01301131	Destroyed	Non-habitable-Shop
19714 STATE HIGHWAY 175 MIDDLETOWN CA 95461 01301131	Destroyed	Non-habitable-Shop

Valley CALNU008670 - Status of Affected Parcels (Sorted by Site Address)

<u>Site Address</u>	<u>Damaged</u>	<u>Structure Type</u>	<u>APN</u>
19714 STATE HIGHWAY 175 MIDDLETOWN CA 95461 01301131	Destroyed	Mobile Home - Single Wide	
19718 DONKEY HILL RD HIDDEN VALLEY LAKE CA 95467 14245106	Destroyed	Single Family Residence-Single Story	
19724 HARTMANN RD HIDDEN VALLEY LAKE CA 95467 14404108	Destroyed	Non-habitable-Barn	
19724 HARTMANN RD HIDDEN VALLEY LAKE CA 95467 14404108	Destroyed	Single Family Residence-Single Story	
19724 HARTMANN RD HIDDEN VALLEY LAKE CA 95467 14404108	Destroyed	Non-habitable-Detached Garage	
19724 HARTMANN RD HIDDEN VALLEY LAKE CA 95467 14404108	Destroyed	Non-habitable-Shop	
19724 HARTMANN RD HIDDEN VALLEY LAKE CA 95467 14404108	Destroyed	Non-habitable-Detached Garage	
19731 MOUNTAIN MEADOW N HIDDEN VALLEY LAKE CA 95467 Outbuilding gt 10'X12'		26-50%	14169125
19744 STATE HIGHWAY 175 MIDDLETOWN CA 95461 01301139	Destroyed	Single Family Residence-Single Story	
19750 BUTTS CANYON RD MIDDLETOWN CA 95461 01400423	1-9%	Mobile Home - Double Wide	
19750 BUTTS CANYON RD MIDDLETOWN CA 95461 01400423	Destroyed	Non-habitable-Shop	
19750 BUTTS CANYON RD MIDDLETOWN CA 95461 01400423	Destroyed	Mobile Home - Single Wide	
19750 BUTTS CANYON RD MIDDLETOWN CA 95461 01400423	Destroyed	Non-habitable-Shop	
19750 BUTTS CANYON RD MIDDLETOWN CA 95461 01400423	Destroyed	Mobile Home - Single Wide	
19750 BUTTS CANYON RD MIDDLETOWN CA 95461 01400423	Destroyed	Outbuilding gt 10'X12'	
19750 BUTTS CANYON RD MIDDLETOWN CA 95461 01400423	Destroyed	Mobile Home - Double Wide	
19750 SUMMER DR MIDDLETOWN CA 95461 05039415	Destroyed	Single Family Residence-Single Story	
19753 DONKEY HILL RD HIDDEN VALLEY LAKE CA 95467 14245313	Destroyed	Single Family Residence-Single Story	
19755 GRANGE RD MIDDLETOWN CA 95461 01445002	Destroyed	Non-habitable-Shop	
19759 STATE HIGHWAY 175 MIDDLETOWN CA 95461 01301136	Destroyed	Single Family Residence-Single Story	
19759 STATE HIGHWAY 175 MIDDLETOWN CA 95461 01301136	Destroyed	Single Family Residence-Single Story	
19767 DONKEY HILL RD HIDDEN VALLEY LAKE CA 95467 14245310	Destroyed	Single Family Residence-Single Story	
19774 STATE HIGHWAY 175 MIDDLETOWN CA 95461 01301138	Destroyed	Single Family Residence-Single Story	

19780 STINSON RD HIDDEN VALLEY LAKE CA 95467 14405103	Destroyed	Single Family Residence-Multi Story
19781 DONKEY HILL RD HIDDEN VALLEY LAKE CA 95467 14245311	Destroyed	Single Family Residence-Single Story
19785 FOARD RD MIDDLETOWN CA 95461 05047114	Destroyed	Single Family Residence-Single Story
19788 DONKEY HILL RD HIDDEN VALLEY LAKE CA 95467 14245204	Destroyed	Mobile Home - Triple Wide
19795 DONKEY HILL RD HIDDEN VALLEY LAKE CA 95467 14245312	Destroyed	Single Family Residence-Single Story
19805 HONEY HILL DR HIDDEN VALLEY LAKE CA 95467 14245203	Destroyed	Single Family Residence-Single Story
19819 FOARD RD MIDDLETOWN CA 95461 05047106	Destroyed	Single Family Residence-Multi Story
19823 FOARD RD MIDDLETOWN CA 95461 05047105	Destroyed	Single Family Residence-Single Story
19827 FOARD RD MIDDLETOWN CA 95461 05047104	Destroyed	Single Family Residence-Single Story
19831 FOARD RD MIDDLETOWN CA 95461 05047103	Destroyed	Single Family Residence-Single Story
19835 FOARD RD MIDDLETOWN CA 95461 05047112	Destroyed	Non-habitable-Shop

Valley CALNU008670 - Status of Affected Parcels (Sorted by Site Address)

<u>Site Address</u>	<u>Damaged</u>	<u>Structure Type</u>	<u>APN</u>
19839 FOARD RD MIDDLETOWN CA 95461 05047113	Destroyed	Single Family Residence-Single Story	
19855 HARTMANN RD HIDDEN VALLEY LAKE CA 95467 14406101	Destroyed	Single Family Residence-Single Story	
19858 DONKEY HILL RD HIDDEN VALLEY LAKE CA 95467 14246101	Destroyed	Single Family Residence-Single Story	
19866 DONKEY HILL RD HIDDEN VALLEY LAKE CA 95467 14246102	Destroyed	Single Family Residence-Single Story	
19872 POWDER HORN RD HIDDEN VALLEY LAKE CA 95467 14246208	Destroyed	Single Family Residence-Single Story	
19880 FOARD RD MIDDLETOWN CA 95461 05048101	Destroyed	Outbuilding gt 10'X12'	
19880 FOARD RD MIDDLETOWN CA 95461 05048101	Destroyed	Single Family Residence-Single Story	
19895 FOARD RD MIDDLETOWN CA 95461 05048109	Destroyed	Single Family Residence-Single Story	
19895 HONEY HILL DR HIDDEN VALLEY LAKE CA 95467 14406301	Destroyed	Outbuilding gt 10'X12'	
19909 POWDER HORN RD HIDDEN VALLEY LAKE CA 95467 14246308	Destroyed	Single Family Residence-Single Story	
19910 DALE CT HIDDEN VALLEY LAKE CA 95467 14406201	Destroyed	Single Family Residence-Single Story	
19920 POWDER HORN RD HIDDEN VALLEY LAKE CA 95467 14141121	Destroyed	Single Family Residence-Single Story	
19925 HARTMANN RD HIDDEN VALLEY LAKE CA 95467 14405201	Destroyed	Non-habitable-Shop	
19925 HARTMANN RD HIDDEN VALLEY LAKE CA 95467 14405201	Destroyed	Single Family Residence-Single Story	
19936 STATE HIGHWAY 175 MIDDLETOWN CA 95461 01301153	Destroyed	Single Family Residence-Single Story	
19936 STATE HIGHWAY 175 MIDDLETOWN CA 95461 01301153	Destroyed	Non-habitable-Detached Garage	
19940 HONEY HILL DR HIDDEN VALLEY LAKE CA 95467 14406102	Destroyed	Single Family Residence-Multi Story	
19940 HONEY HILL DR HIDDEN VALLEY LAKE CA 95467 14406102	Destroyed	Single Family Residence-Single Story	
19945 POWDER HORN RD HIDDEN VALLEY LAKE CA 95467 14151104	Destroyed	Single Family Residence-Single Story	
19953 HONEY HILL DR HIDDEN VALLEY LAKE CA 95467 14406302	Destroyed	Single Family Residence-Single Story	
19970 HIGHWAY 29 MIDDLETOWN CA 95461 01428018	Destroyed	Non-habitable-Shop	
19970 HIGHWAY 29 MIDDLETOWN CA 95461 01428018	Destroyed	Mobile Home - Motor Home	
19970 HIGHWAY 29 MIDDLETOWN CA 95461 01428018	Destroyed	Mobile Home - Double Wide	

19977 POWDER HORN RD HIDDEN VALLEY LAKE CA 95467 14151110	Destroyed	Single Family Residence-Multi Story
19995 HARTMANN RD HIDDEN VALLEY LAKE CA 95467 14405202	Destroyed	Single Family Residence-Single Story
20000 POWDER HORN RD HIDDEN VALLEY LAKE CA 95467 14141126	Destroyed	Single Family Residence-Single Story
20009 POWDER HORN RD HIDDEN VALLEY LAKE CA 95467 14151108	Destroyed	Single Family Residence-Multi Story
20011 HONEY HILL DR HIDDEN VALLEY LAKE CA 95467 14406303	Destroyed	Single Family Residence-Single Story
20025 POWDER HORN RD HIDDEN VALLEY LAKE CA 95467 14151109	Destroyed	Single Family Residence-Multi Story
20032 POWDER HORN RD HIDDEN VALLEY LAKE CA 95467 14142101	Destroyed	Single Family Residence-Single Story
20056 HONEY HILL DR HIDDEN VALLEY LAKE CA 95467 14406104	Destroyed	Non-habitable-Detached Garage
20056 HONEY HILL DR HIDDEN VALLEY LAKE CA 95467 14406104	Destroyed	Single Family Residence-Single Story
20065 HARTMANN RD HIDDEN VALLEY LAKE CA 95467 14405203	Destroyed	Single Family Residence-Multi Story
20069 HONEY HILL DR HIDDEN VALLEY LAKE CA 95467 14406304	Destroyed	Single Family Residence-Single Story

Valley CALNU008670 - Status of Affected Parcels (Sorted by Site Address)

<u>Site Address</u>	<u>Damaged</u>	<u>Structure Type</u>	<u>APN</u>
20073 POWDER HORN RD HIDDEN VALLEY LAKE CA 95467 14247204	Destroyed	Single Family Residence-Multi Story	
20084 POWDER HORN RD HIDDEN VALLEY LAKE CA 95467 14247101	Destroyed	Single Family Residence-Single Story	
20096 POWDER HORN RD HIDDEN VALLEY LAKE CA 95467 14247102	Destroyed	Single Family Residence-Single Story	
20100 HARTMANN RD HIDDEN VALLEY LAKE CA 95467 14405106	Destroyed	Single Family Residence-Single Story	
20112 POWDER HORN RD HIDDEN VALLEY LAKE CA 95467 14142105	Destroyed	Single Family Residence-Multi Story	
20114 HONEY HILL DR HIDDEN VALLEY LAKE CA 95467 14407101	Destroyed	Non-habitable-Barn	
20115 GOLD FLAT CT HIDDEN VALLEY LAKE CA 95467 14173205	Destroyed	Single Family Residence-Single Story	
20137 POWDER HORN RD HIDDEN VALLEY LAKE CA 95467 14152105	Destroyed	Single Family Residence-Multi Story	
20144 POWDER HORN RD HIDDEN VALLEY LAKE CA 95467 14143102	Destroyed	Single Family Residence-Single Story	
20160 POWDER HORN RD HIDDEN VALLEY LAKE CA 95467 14143103	Destroyed	Single Family Residence-Single Story	
20176 POWDER HORN RD HIDDEN VALLEY LAKE CA 95467 14248215	Destroyed	Single Family Residence-Multi Story	
20185 HONEY HILL DR HIDDEN VALLEY LAKE CA 95467 14408102	Destroyed	Single Family Residence-Single Story	
20185 HONEY HILL DR HIDDEN VALLEY LAKE CA 95467 14408102	Destroyed	Single Family Residence-Single Story	
20209 INDIAN ROCK RD HIDDEN VALLEY LAKE CA 95467 14143101	Destroyed	Single Family Residence-Single Story	
20214 INDIAN ROCK RD HIDDEN VALLEY LAKE CA 95467 14142108	Destroyed	Single Family Residence-Multi Story	
20221 BIG CANYON RD MIDDLETOWN CA 95461 01447003	Destroyed	Non-habitable-Barn	
20221 INDIAN ROCK RD HIDDEN VALLEY LAKE CA 95467 14248201	Destroyed	Single Family Residence-Multi Story	
20230 HEARTWOOD CT HIDDEN VALLEY LAKE CA 95467 14159105	Destroyed	Single Family Residence-Multi Story	
20233 INDIAN ROCK RD HIDDEN VALLEY LAKE CA 95467 14248202	Destroyed	Single Family Residence-Multi Story	
20241 BIG CANYON RD MIDDLETOWN CA 95461 01447004	Destroyed	Mobile Home - Double Wide	
20252 BIG CANYON RD MIDDLETOWN CA 95461 01447002	Destroyed	Single Family Residence-Multi Story	
20257 INDIAN ROCK RD HIDDEN VALLEY LAKE CA 95467 14248223	Destroyed	Non-habitable-Detached Garage	
20261 BIG CANYON RD MIDDLETOWN CA 95461 01447005	Destroyed	Single Family Residence-Single Story	

20281 INDIAN ROCK RD HIDDEN VALLEY LAKE CA 95467 14248206	Destroyed	Single Family Residence-Multi Story
20286 INDIAN ROCK RD HIDDEN VALLEY LAKE CA 95467 14248106	Destroyed	Single Family Residence-Single Story
20286 INDIAN ROCK RD HIDDEN VALLEY LAKE CA 95467 14248106	Destroyed	Single Family Residence-Single Story
20298 INDIAN ROCK RD HIDDEN VALLEY LAKE CA 95467 14248107	Destroyed	Single Family Residence-Single Story
20305 INDIAN ROCK RD HIDDEN VALLEY LAKE CA 95467 14248208	Destroyed	Single Family Residence-Single Story
20353 S HWY 29 MIDDLETOWN CA 95461 01448003	Destroyed	Outbuilding gt 10'X12'
20353 S HWY 29 MIDDLETOWN CA 95461 01448003	Destroyed	Outbuilding gt 10'X12'
20353 S HWY 29 MIDDLETOWN CA 95461 01448003	Destroyed	Single Family Residence-Single Story
20361 SACRAMENTO AVE MIDDLETOWN CA 95461 01407110	Destroyed	Non-habitable-Detached Garage
20361 SACRAMENTO AVE MIDDLETOWN CA 95461 01407110	Destroyed	Single Family Residence-Single Story
20361 SACRAMENTO AVE MIDDLETOWN CA 95461 01407110	Destroyed	Single Family Residence-Single Story

Valley CALNU008670 - Status of Affected Parcels (Sorted by Site Address)

<u>Site Address</u>	<u>Damaged</u>	<u>Structure Type</u>	<u>APN</u>
20381 SACRAMENTO AVE MIDDLETOWN CA 95461 01407111	Destroyed	Single Family Residence-Single Story	
20383 S HWY 29 MIDDLETOWN CA 95461 01448002	Destroyed	Outbuilding gt 10'X12'	
20383 S HWY 29 MIDDLETOWN CA 95461 01448002	Destroyed	Outbuilding gt 10'X12'	
20383 S HWY 29 MIDDLETOWN CA 95461 01448002	Destroyed	Single Family Residence-Single Story	
20383 S HWY 29 MIDDLETOWN CA 95461 01448002	Destroyed	Non-habitable-Detached Garage	
20410 SACRAMENTO AVE MIDDLETOWN CA 95461 01407202	Destroyed	Single Family Residence-Single Story	
20410 SACRAMENTO AVE MIDDLETOWN CA 95461 01407202	Destroyed	Single Family Residence-Single Story	
20410 SACRAMENTO AVE MIDDLETOWN CA 95461 01407202	Destroyed	Non-habitable-Shop	
20443 S STATE HWY 29 MIDDLETOWN CA 95461 01443002	Destroyed	Single Family Residence-Single Story	
20443 S STATE HWY 29 MIDDLETOWN CA 95461 01443002	Destroyed	Non-habitable-Detached Garage	
20443 S STATE HWY 29 MIDDLETOWN CA 95461 01443002	Destroyed	Outbuilding gt 10'X12'	
20457 POWDER HORN RD HIDDEN VALLEY LAKE CA 95467 14159103	10-25%	Single Family Residence-Single Story	
20461 BIG CANYON RD MIDDLETOWN CA 95461 01447008	Destroyed	Outbuilding gt 10'X12'	
20461 BIG CANYON RD MIDDLETOWN CA 95461 01447008	Destroyed	Outbuilding gt 10'X12'	
20461 BIG CANYON RD MIDDLETOWN CA 95461 01447008	Destroyed	Single Family Residence-Single Story	
20471 SACRAMENTO AVE MIDDLETOWN CA 95461 01407104	Destroyed	Mobile Home - Double Wide	
20475 HONEY HILL DR HIDDEN VALLEY LAKE CA 95467 14408107	Destroyed	Non-habitable-Detached Garage	
20487 SANTA ROSA AVE MIDDLETOWN CA 95461 01407505	Destroyed	Non-habitable-Detached Garage	
20487 SANTA ROSA AVE MIDDLETOWN CA 95461 01407505	Destroyed	Single Family Residence-Single Story	
20517 SANTA ROSA AVE MIDDLETOWN CA 95461 01407504	Destroyed	Single Family Residence-Single Story	
20528 SANTA ROSA AVE MIDDLETOWN CA 95461 01407604	Destroyed	Non-habitable-Barn	
20528 SANTA ROSA AVE MIDDLETOWN CA 95461 01407604	Destroyed	Single Family Residence-Single Story	
20533 HONEY HILL DR HIDDEN VALLEY LAKE CA 95467 14408108	Destroyed	Single Family Residence-Multi Story	

20544 SANTA BARBARA AVE MIDDLETOWN CA 95461 01407402	Destroyed	Mobile Home - Motor Home
20570 SACRAMENTO AVE MIDDLETOWN CA 95461 01407206	Destroyed	Single Family Residence-Single Story
20572 BIG CANYON RD MIDDLETOWN CA 95461 01448001	Destroyed	Non-habitable-Barn
20573 ST HELENA LN MIDDLETOWN CA 95461 01443003	Destroyed	Non-habitable-Detached Garage
20573 ST HELENA LN MIDDLETOWN CA 95461 01443003	Destroyed	Non-habitable-Shop
20575 SAN JOSE AVE MIDDLETOWN CA 95461 01407209	Destroyed	Non-habitable-Barn
20576 VALLEJO AVE MIDDLETOWN CA 95461 01407503	Destroyed	Single Family Residence-Single Story
20576 VALLEJO AVE MIDDLETOWN CA 95461 01407503	Destroyed	Single Family Residence-Single Story
20577 STATE HIGHWAY 175 MIDDLETOWN CA 95461 01444002	Destroyed	Non-habitable-Shop
20577 STATE HIGHWAY 175 MIDDLETOWN CA 95461 01444002	Destroyed	Single Family Residence-Single Story
20577 STATE HIGHWAY 175 MIDDLETOWN CA 95461 01444002	Destroyed	Single Family Residence-Single Story

Valley CALNU008670 - Status of Affected Parcels (Sorted by Site Address)

<u>Site Address</u>	<u>Damaged</u>	<u>Structure Type</u>	<u>APN</u>
20577 STATE HIGHWAY 175 MIDDLETOWN CA 95461 01444002	Destroyed	Single Family Residence-Multi Story	
20577 STATE HIGHWAY 175 MIDDLETOWN CA 95461 01444002	Destroyed	Non-habitable-Shop	
20577 STATE HIGHWAY 175 MIDDLETOWN CA 95461 01444002	Destroyed	Non-habitable-Detached Garage	
20577 STATE HIGHWAY 175 MIDDLETOWN CA 95461 01444002	Destroyed	Non-habitable-Shop	
20583 SANTA BARBARA AVE MIDDLETOWN CA 95461 01408201	Destroyed	Non-habitable-Barn	
20590 SANTA ROSA AVE MIDDLETOWN CA 95461 01408512	Destroyed	Mobile Home - Double Wide	
20590 SANTA ROSA AVE MIDDLETOWN CA 95461 01408512	Destroyed	Non-habitable-Barn	
20608 SANTA ROSA AVE MIDDLETOWN CA 95461 01408509	Destroyed	Non-habitable-Shop	
20608 SANTA ROSA AVE MIDDLETOWN CA 95461 01408509	Destroyed	Outbuilding gt 10'X12'	
20608 SANTA ROSA AVE MIDDLETOWN CA 95461 01408509	51-75%	Outbuilding gt 10'X12'	
20608 SANTA ROSA AVE MIDDLETOWN CA 95461 01408509	Destroyed	Single Family Residence-Single Story	
20612 DRY CREEK RD MIDDLETOWN CA 95461 01400240	Destroyed	Single Family Residence-Single Story	
20612 DRY CREEK RD MIDDLETOWN CA 95461 01400240	Destroyed	Single Family Residence-Single Story	
20612 DRY CREEK RD MIDDLETOWN CA 95461 01400240	Destroyed	Single Family Residence-Single Story	
20619 SAN JOSE AVE MIDDLETOWN CA 95461 01408103	Destroyed	Non-habitable-Detached Garage	
20619 SAN JOSE AVE MIDDLETOWN CA 95461 01408103	Destroyed	Mobile Home - Motor Home	
20633 ST HELENA LN MIDDLETOWN CA 95461 01443001	Destroyed	Single Family Residence-Single Story	
20633 ST HELENA LN MIDDLETOWN CA 95461 01443001	Destroyed	Non-habitable-Barn	
20633 ST HELENA LN MIDDLETOWN CA 95461 01443001	Destroyed	Non-habitable-Detached Garage	
20646 STATE HIGHWAY 175 MIDDLETOWN CA 95461 01400239	Destroyed	Single Family Residence-Single Story	
20647 SANTA ROSA AVE MIDDLETOWN CA 95461 01408412	Destroyed	Outbuilding gt 10'X12'	
20647 SANTA ROSA AVE MIDDLETOWN CA 95461 01408412	Destroyed	Outbuilding gt 10'X12'	
20647 SANTA ROSA AVE MIDDLETOWN CA 95461 01408412	Destroyed	Single Family Residence-Single Story	

20647 SANTA ROSA AVE MIDDLETOWN CA 95461 01408412	Destroyed	Single Family Residence-Single Story
20653 S HWY 29 MIDDLETOWN CA 95461 01443004	Destroyed	Non-habitable-Shop
20653 S HWY 29 MIDDLETOWN CA 95461 01443004	Destroyed	Single Family Residence-Single Story
20653 S HWY 29 MIDDLETOWN CA 95461 01443004	Destroyed	Single Family Residence-Single Story
20653 S HWY 29 MIDDLETOWN CA 95461 01443004	Destroyed	Non-habitable-Shop
20660 SACRAMENTO AVE MIDDLETOWN CA 95461 01408102	Destroyed	Infrastructure
20660 SACRAMENTO AVE MIDDLETOWN CA 95461 01408102	Destroyed	Single Family Residence-Single Story
20663 SANTA BARBARA AVE MIDDLETOWN CA 95461 01408206	Destroyed	Non-habitable-Detached Garage
20667 SANTA ROSA AVE MIDDLETOWN CA 95461 01408413	Destroyed	Non-habitable-Shop
20667 SANTA ROSA AVE MIDDLETOWN CA 95461 01408413	Destroyed	Single Family Residence-Single Story
20672 SAN JOSE AVE MIDDLETOWN CA 95461 01408205	Destroyed	Outbuilding gt 10'X12'

Valley CALNU008670 - Status of Affected Parcels (Sorted by Site Address)

<u>Site Address</u>	<u>Damaged</u>	<u>Structure Type</u>	<u>APN</u>
20672 SAN JOSE AVE MIDDLETOWN CA 95461 01408205	Destroyed	Non-habitable-Detached Garage	
20683 SANTA BARBARA AVE MIDDLETOWN CA 95461 01408204	Destroyed	Mobile Home - Single Wide	
20683 SANTA BARBARA AVE MIDDLETOWN CA 95461 01408204	Destroyed	Mobile Home - Single Wide	
20683 SANTA BARBARA AVE MIDDLETOWN CA 95461 01408204	Destroyed	Non-habitable-Detached Garage	
20693 SANTA ROSA AVE MIDDLETOWN CA 95461 01408423	Destroyed	Mobile Home - Single Wide	
20693 SANTA ROSA AVE MIDDLETOWN CA 95461 01408423	Destroyed	Mobile Home - Single Wide	
20693 SANTA ROSA AVE MIDDLETOWN CA 95461 01408423	Destroyed	Outbuilding gt 10'X12'	
20693 SANTA ROSA AVE MIDDLETOWN CA 95461 01408423	Destroyed	Outbuilding gt 10'X12'	
20693 SANTA ROSA AVE MIDDLETOWN CA 95461 01408423	Destroyed	Outbuilding gt 10'X12'	
20693 SANTA ROSA AVE MIDDLETOWN CA 95461 01408423	Destroyed	Non-habitable-Detached Garage	
20693 STATE HIGHWAY 175 MIDDLETOWN CA 95461 01400241	Destroyed	Single Family Residence-Single Story	
20693 STATE HIGHWAY 175 MIDDLETOWN CA 95461 01400241	Destroyed	Non-habitable-Shop	
20693 STATE HIGHWAY 175 MIDDLETOWN CA 95461 01400241	Destroyed	Non-habitable-Shop	
20693 STATE HIGHWAY 175 MIDDLETOWN CA 95461 01400241	Destroyed	Non-habitable-Shop	
20693 STATE HIGHWAY 175 MIDDLETOWN CA 95461 01400241	26-50%	Non-habitable-Shop	
20724 SANTA BARBARA AVE MIDDLETOWN CA 95461 01408307	Destroyed	Outbuilding gt 10'X12'	
20724 SANTA BARBARA AVE MIDDLETOWN CA 95461 01408307	Destroyed	Single Family Residence-Single Story	
20724 SANTA BARBARA AVE MIDDLETOWN CA 95461 01408307	Destroyed	Non-habitable-Shop	
20731 SANTA ROSA AVE MIDDLETOWN CA 95461 01408419	1-9%	Single Family Residence-Single Story	
20731 SANTA ROSA AVE MIDDLETOWN CA 95461 01408419	Destroyed	Outbuilding gt 10'X12'	
20738 SANTA ROSA AVE MIDDLETOWN CA 95461 01408513	Destroyed	Outbuilding gt 10'X12'	
20738 SANTA ROSA AVE MIDDLETOWN CA 95461 01408513	Destroyed	Single Family Residence-Single Story	
20740 S STATE HIGHWAY 29 MIDDLETOWN CA 95461 01443009	Destroyed	Non-habitable-Shop	

20740 S STATE HIGHWAY 29 MIDDLETOWN CA 95461 01443009	Destroyed	Single Family Residence-Single Story
20740 S STATE HIGHWAY 29 MIDDLETOWN CA 95461 01443009	Destroyed	Non-habitable-Detached Garage
20751 SANTA ROSA AVE MIDDLETOWN CA 95461 01408425	Destroyed	Single Family Residence-Single Story
20754 SANTA BARBARA AVE MIDDLETOWN CA 95461 01408306	Destroyed	Single Family Residence-Single Story
20754 SANTA BARBARA AVE MIDDLETOWN CA 95461 01408306	Destroyed	Outbuilding gt 10'X12'
20754 SANTA BARBARA AVE MIDDLETOWN CA 95461 01408306	Destroyed	Outbuilding gt 10'X12'
20754 SANTA BARBARA AVE MIDDLETOWN CA 95461 01408306	Destroyed	Outbuilding gt 10'X12'
20754 SANTA BARBARA AVE MIDDLETOWN CA 95461 01408306	Destroyed	Mobile Home - Motor Home
20754 SANTA BARBARA AVE MIDDLETOWN CA 95461 01408306	Destroyed	Outbuilding gt 10'X12'
20754 SANTA BARBARA AVE MIDDLETOWN CA 95461 01408306	Destroyed	Non-habitable-Shop
20763 ST HELENA LN MIDDLETOWN CA 95461 01449007	Destroyed	Non-habitable-Shop

Valley CALNU008670 - Status of Affected Parcels (Sorted by Site Address)

<u>Site Address</u>	<u>Damaged</u>	<u>Structure Type</u>	<u>APN</u>
20763 ST HELENA LN MIDDLETOWN CA 95461 01449007	Destroyed	Single Family Residence-Single Story	
20765 HONEY HILL DR HIDDEN VALLEY LAKE CA 95467 14409202	Destroyed	Non-habitable-Detached Garage	
20765 HONEY HILL DR HIDDEN VALLEY LAKE CA 95467 14409202	Destroyed	Non-habitable-Detached Garage	
20765 HONEY HILL DR HIDDEN VALLEY LAKE CA 95467 14409202	Destroyed	Single Family Residence-Single Story	
20766 YANKEE VALLEY RD HIDDEN VALLEY LAKE CA 95467 14410102	Destroyed	Outbuilding gt 10'X12'	
20767 SAINT STEPHENS AVE MIDDLETOWN CA 95461 01410423	Destroyed	Single Family Residence-Single Story	
20771 BIG CANYON RD MIDDLETOWN CA 95461 01449019	Destroyed	Non-habitable-Detached Garage	
20778 SANTA ROSA AVE MIDDLETOWN CA 95461 01408520	Destroyed	Outbuilding gt 10'X12'	
20794 SANTA BARBARA AVE MIDDLETOWN CA 95461 01408309	1-9%	Single Family Residence-Single Story	
20794 SANTA BARBARA AVE MIDDLETOWN CA 95461 01408309	1-9%	Non-habitable-Detached Garage	
20796 NAPA AVE MIDDLETOWN CA 95461 01410520	Destroyed	Mobile Home - Double Wide	
20797 NAPA AVE MIDDLETOWN CA 95461 01410424	Destroyed	Single Family Residence-Single Story	
20797 NAPA AVE MIDDLETOWN CA 95461 01410424	Destroyed	Non-habitable-Shop	
20797 NAPA AVE MIDDLETOWN CA 95461 01410424	Destroyed	Non-habitable-Detached Garage	
20802 STATE HIGHWAY 175 MIDDLETOWN CA 95461 01408312	Destroyed	Single Family Residence-Single Story	
20802 STATE HIGHWAY 175 MIDDLETOWN CA 95461 01408312	Destroyed	Non-habitable-Shop	
20802 STATE HIGHWAY 175 MIDDLETOWN CA 95461 01408312	Destroyed	Non-habitable-Shop	
20802 STATE HIGHWAY 175 MIDDLETOWN CA 95461 01408312	Destroyed	Mobile Home - Single Wide	
20802 STATE HIGHWAY 175 MIDDLETOWN CA 95461 01408312	Destroyed	Single Family Residence-Single Story	
20802 STATE HIGHWAY 175 MIDDLETOWN CA 95461 01408312	Destroyed	Non-habitable-Shop	
20802 YANKEE VALLEY RD HIDDEN VALLEY LAKE CA 95467 14410103	Destroyed	Single Family Residence-Multi Story	
20814 SANTA BARBARA AVE MIDDLETOWN CA 95461 01408311	Destroyed	Outbuilding gt 10'X12'	
20815 NAPA AVE MIDDLETOWN CA 95461 01410313	Destroyed	Single Family Residence-Single Story	

20822 BIG CANYON RD MIDDLETOWN CA 95461 01449006	51-75%	Non-habitable-Shop
20822 BIG CANYON RD MIDDLETOWN CA 95461 01449006	Destroyed	School
20822 STATE HIGHWAY 175 MIDDLETOWN CA 95461 01408406	Destroyed	Non-habitable-Shop
20822 STATE HIGHWAY 175 MIDDLETOWN CA 95461 01408406	Destroyed	Single Family Residence-Single Story
20825 DRY CREEK CUT OFF RD MIDDLETOWN CA 95461 01400209	Destroyed	Single Family Residence-Single Story
20825 DRY CREEK CUT OFF RD MIDDLETOWN CA 95461 01400209	Destroyed	Non-habitable-Shop
20836 NAPA AVE MIDDLETOWN CA 95461 01410415	Destroyed	Outbuilding gt 10'X12'
20837 SAINT STEPHENS AVE MIDDLETOWN CA 95461 01410421	Destroyed	Infrastructure
20842 SANTA CLARA AVE MIDDLETOWN CA 95461 01410212	Destroyed	Single Family Residence-Single Story
20842 SANTA CLARA AVE MIDDLETOWN CA 95461 01410212	Destroyed	Outbuilding gt 10'X12'
20842 SANTA CLARA AVE MIDDLETOWN CA 95461 01410212	Destroyed	Outbuilding gt 10'X12'

Valley CALNU008670 - Status of Affected Parcels (Sorted by Site Address)

<u>Site Address</u>	<u>Damaged</u>	<u>Structure Type</u>	<u>APN</u>
20842 SANTA CLARA AVE MIDDLETOWN CA 95461 01410212	Destroyed	Outbuilding gt 10'X12'	
20851 SAN DIEGO AVE MIDDLETOWN CA 95461 01410213	Destroyed	Outbuilding gt 10'X12'	
20854 STATE HIGHWAY 175 MIDDLETOWN CA 95461 01408410	Destroyed	Single Family Residence-Single Story	
20861 SANTA ROSA AVE MIDDLETOWN CA 95461 01408411	Destroyed	Outbuilding gt 10'X12'	
20861 SANTA ROSA AVE MIDDLETOWN CA 95461 01408411	Destroyed	Single Family Residence-Single Story	
20874 YANKEE VALLEY RD HIDDEN VALLEY LAKE CA 95467 14410105	Destroyed	Single Family Residence-Single Story	
20881 BIG CANYON RD MIDDLETOWN CA 95461 01449002	Destroyed	Non-habitable-Shop	
20881 BIG CANYON RD MIDDLETOWN CA 95461 01449002	Destroyed	Single Family Residence-Single Story	
20881 BIG CANYON RD MIDDLETOWN CA 95461 01449002	Destroyed	Single Family Residence-Single Story	
20881 SAN DIEGO AVE MIDDLETOWN CA 95461 01410209	Destroyed	Outbuilding gt 10'X12'	
20881 SAN DIEGO AVE MIDDLETOWN CA 95461 01410209	Destroyed	Mobile Home - Double Wide	
20881 SAN DIEGO AVE MIDDLETOWN CA 95461 01410209	Destroyed	Non-habitable-Shop	
20907 SAINT STEPHENS AVE MIDDLETOWN CA 95461 01410419	Destroyed	Mobile Home - Double Wide	
20911 SANTA CRUZ AVE MIDDLETOWN CA 95461 01410105	Destroyed	Outbuilding gt 10'X12'	
20911 SANTA CRUZ AVE MIDDLETOWN CA 95461 01410105	Destroyed	Single Family Residence-Single Story	
20913 SAN DIEGO AVE MIDDLETOWN CA 95461 01410211	Destroyed	Outbuilding gt 10'X12'	
20913 SAN DIEGO AVE MIDDLETOWN CA 95461 01410211	Destroyed	Outbuilding gt 10'X12'	
20913 SAN DIEGO AVE MIDDLETOWN CA 95461 01410211	Destroyed	Mobile Home - Single Wide	
20920 SANTA CRUZ AVE MIDDLETOWN CA 95461 01410106	Destroyed	Non-habitable-Detached Garage	
20920 SANTA CRUZ AVE MIDDLETOWN CA 95461 01410106	Destroyed	Mobile Home - Single Wide	
20932 STATE HIGHWAY 175 MIDDLETOWN CA 95461 01410210	Destroyed	Non-habitable-Shop	
20953 SAN DIEGO AVE MIDDLETOWN CA 95461 01410207	Destroyed	Single Family Residence-Single Story	
20953 SAN DIEGO AVE MIDDLETOWN CA 95461 01410207	Destroyed	Outbuilding gt 10'X12'	

20967 SAINT STEPHENS AVE MIDDLETOWN CA 95461 01410420	Destroyed	Single Family Residence-Single Story
20967 SAINT STEPHENS AVE MIDDLETOWN CA 95461 01410420	Destroyed	Non-habitable-Shop
20982 YANKEE VALLEY RD HIDDEN VALLEY LAKE CA 95467 14410108	Destroyed	Outbuilding gt 10'X12'
20982 YANKEE VALLEY RD HIDDEN VALLEY LAKE CA 95467 14410108	Destroyed	Single Family Residence-Single Story
20995 DRY CREEK CUT OFF RD MIDDLETOWN CA 95461 01400244	Destroyed	Non-habitable-Detached Garage
20995 DRY CREEK CUT OFF RD MIDDLETOWN CA 95461 01400244	Destroyed	Single Family Residence-Single Story
20995 DRY CREEK CUT OFF RD MIDDLETOWN CA 95461 01400244	Destroyed	Non-habitable-Shop
20995 DRY CREEK CUT OFF RD MIDDLETOWN CA 95461 01400244	Destroyed	Single Family Residence-Single Story
20995 DRY CREEK CUT OFF RD MIDDLETOWN CA 95461 01400244	Destroyed	Single Family Residence-Single Story
20997 SAINT STEPHENS AVE MIDDLETOWN CA 95461 01410412	Destroyed	Mobile Home - Double Wide
21000 BUTTS CANYON RD MIDDLETOWN CA 95461 01431006	Destroyed	Single Family Residence-Single Story

Valley CALNU008670 - Status of Affected Parcels (Sorted by Site Address)

<u>Site Address</u>	<u>Damaged</u>	<u>Structure Type</u>	<u>APN</u>
21018 YANKEE VALLEY RD HIDDEN VALLEY LAKE CA 95467 14410109	Destroyed	Single Family Residence-Single Story	
21031 BIG CANYON RD MIDDLETOWN CA 95461 01438007	Destroyed	Non-habitable-Shop	
21031 BIG CANYON RD MIDDLETOWN CA 95461 01438007	Destroyed	Single Family Residence-Single Story	
21035 JEFFERSON ST MIDDLETOWN CA 95461 02437306	Destroyed	Single Family Residence-Single Story	
21035 JEFFERSON ST MIDDLETOWN CA 95461 02437306	Destroyed	Non-habitable-Detached Garage	
21037 BARNES ST MIDDLETOWN CA 95461 01438002	Destroyed	Non-habitable-Barn	
21037 BARNES ST MIDDLETOWN CA 95461 01438002	Destroyed	Outbuilding gt 10'X12'	
21037 BARNES ST MIDDLETOWN CA 95461 01438002	Destroyed	Single Family Residence-Single Story	
21037 BARNES ST MIDDLETOWN CA 95461 01438002	Destroyed	Non-habitable-Detached Garage	
21037 CALISTOGA RD MIDDLETOWN CA 95461 02436401	10-25%	Commercial Building - Single Story	
21041 JEFFERSON CT MIDDLETOWN CA 95461 02450106	Destroyed	Single Family Residence-Single Story	
21042 JACKSON ST MIDDLETOWN CA 95461 02437209	Destroyed	Single Family Residence-Single Story	
21042 JACKSON ST MIDDLETOWN CA 95461 02437209	Destroyed	Non-habitable-Detached Garage	
21047 JEFFERSON CT MIDDLETOWN CA 95461 02450105	Destroyed	Single Family Residence-Single Story	
21049 SANTA CLARA RD MIDDLETOWN CA 95461 02443120	Destroyed	Single Family Residence-Single Story	
21050 JEFFERSON CT MIDDLETOWN CA 95461 02450111	Destroyed	Single Family Residence-Multi Story	
21050 SANTA CLARA RD MIDDLETOWN CA 95461 02443217	Destroyed	Non-habitable-Barn	
21050 ST HELENA CREEK RD MIDDLETOWN CA 95461 01400396	Destroyed	Mobile Home - Single Wide	
21050 ST HELENA CREEK RD MIDDLETOWN CA 95461 01400396	Destroyed	Single Family Residence-Single Story	
21050 ST HELENA CREEK RD MIDDLETOWN CA 95461 01400396	Destroyed	Non-habitable-Shop	
21050 ST HELENA CREEK RD MIDDLETOWN CA 95461 01400396	Destroyed	Single Family Residence-Single Story	
21052 BARNES ST MIDDLETOWN CA 95461 02436215	1-9%	Single Family Residence-Single Story	
21053 JEFFERSON CT MIDDLETOWN CA 95461 02450104	Destroyed	Single Family Residence-Single Story	

21054 LINCOLN ST MIDDLETOWN CA 95461 02437309	Destroyed	Single Family Residence-Single Story
21054 LINCOLN ST MIDDLETOWN CA 95461 02437309	Destroyed	Single Family Residence-Single Story
21054 YANKEE VALLEY RD HIDDEN VALLEY LAKE CA 95467 14410110	Destroyed	Single Family Residence-Single Story
21055 BARNES ST MIDDLETOWN CA 95461 01438011	Destroyed	Non-habitable-Shop
21055 LOCONOMI RD MIDDLETOWN CA 95461 01414009	1-9%	Single Family Residence-Single Story
21055 LOCONOMI RD MIDDLETOWN CA 95461 01414009	Destroyed	Outbuilding gt 10'X12'
21056 JEFFERSON CT MIDDLETOWN CA 95461 02450112	Destroyed	Single Family Residence-Multi Story
21060 SANTA CLARA RD MIDDLETOWN CA 95461 02443209	Destroyed	Mobile Home - Motor Home
21061 BARNES ST MIDDLETOWN CA 95461 02436102	Destroyed	Mobile Home - Double Wide
21061 JEFFERSON CT MIDDLETOWN CA 95461 02450103	Destroyed	Single Family Residence-Single Story
21062 BARNES ST MIDDLETOWN CA 95461 02436203	Destroyed	Single Family Residence-Single Story

Valley CALNU008670 - Status of Affected Parcels (Sorted by Site Address)

<u>Site Address</u>	<u>Damaged</u>	<u>Structure Type</u>	<u>APN</u>
21062 JACKSON ST MIDDLETOWN CA 95461 02437210	Destroyed	Single Family Residence-Multi Story	
21062 JACKSON ST MIDDLETOWN CA 95461 02437210	Destroyed	Non-habitable-Detached Garage	
21064 LINCOLN ST MIDDLETOWN CA 95461 02437311	Destroyed	Single Family Residence-Multi Story	
21065 BARNES ST MIDDLETOWN CA 95461 01438012	Destroyed	Single Family Residence-Single Story	
21065 BARNES ST MIDDLETOWN CA 95461 01438012	Destroyed	Single Family Residence-Single Story	
21065 BARNES ST MIDDLETOWN CA 95461 01438012	Destroyed	Outbuilding gt 10'X12'	
21065 BARNES ST MIDDLETOWN CA 95461 01438012	Destroyed	Mobile Home - Double Wide	
21065 JEFFERSON CT MIDDLETOWN CA 95461 02450102	Destroyed	Single Family Residence-Single Story	
21065 PARK AVE MIDDLETOWN CA 95461 02443116	Destroyed	Single Family Residence-Single Story	
21065 PARK AVE MIDDLETOWN CA 95461 02443116	1-9%	Non-habitable-Detached Garage	
21067 BARNES ST MIDDLETOWN CA 95461 01438008	Destroyed	Non-habitable-Shop	
21071 BARNES ST MIDDLETOWN CA 95461 02436103	Destroyed	Commercial Building - Single Story	
21071 JEFFERSON CT MIDDLETOWN CA 95461 02450122	Destroyed	Single Family Residence-Multi Story	
21072 BARNES ST MIDDLETOWN CA 95461 02436204	Destroyed	Single Family Residence-Single Story	
21072 BARNES ST MIDDLETOWN CA 95461 02436204	Destroyed	Non-habitable-Detached Garage	
21072 JACKSON ST MIDDLETOWN CA 95461 02437202	Destroyed	Single Family Residence-Single Story	
21075 JEFFERSON CT MIDDLETOWN CA 95461 02450121	Destroyed	Single Family Residence-Multi Story	
21075 PARK AVE MIDDLETOWN CA 95461 02443114	Destroyed	Single Family Residence-Single Story	
21075 PARK AVE MIDDLETOWN CA 95461 02443114	Destroyed	Non-habitable-Shop	
21079 PARK AVE MIDDLETOWN CA 95461 02443115	Destroyed	Single Family Residence-Single Story	
21081 BARNES ST MIDDLETOWN CA 95461 02443214	Destroyed	Single Family Residence-Multi Story	
21081 BARNES ST MIDDLETOWN CA 95461 02443214	Destroyed	Outbuilding gt 10'X12'	
21081 JEFFERSON CT MIDDLETOWN CA 95461 02450120	Destroyed	Single Family Residence-Multi Story	

21082 JACKSON ST MIDDLETOWN CA 95461 02437203	Destroyed	Single Family Residence-Single Story
21082 JACKSON ST MIDDLETOWN CA 95461 02437203	Destroyed	Non-habitable-Detached Garage
21085 JEFFERSON ST MIDDLETOWN CA 95461 02437303	Destroyed	Non-habitable-Detached Garage
21085 JEFFERSON ST MIDDLETOWN CA 95461 02437303	Destroyed	Single Family Residence-Single Story
21086 BARNES ST MIDDLETOWN CA 95461 02436206	Destroyed	Single Family Residence-Single Story
21086 BARNES ST MIDDLETOWN CA 95461 02436206	Destroyed	Outbuilding gt 10'X12'
21092 BARNES ST MIDDLETOWN CA 95461 02436601	Destroyed	Single Family Residence-Single Story
21092 BARNES ST MIDDLETOWN CA 95461 02436601	Destroyed	Non-habitable-Detached Garage
21093 LINCOLN ST MIDDLETOWN CA 95461 02437208	Destroyed	Non-habitable-Detached Garage
21093 LINCOLN ST MIDDLETOWN CA 95461 02437208	Destroyed	Single Family Residence-Multi Story
21094 LINCOLN ST MIDDLETOWN CA 95461 02437304	Destroyed	Single Family Residence-Multi Story

Valley CALNU008670 - Status of Affected Parcels (Sorted by Site Address)

<u>Site Address</u>	<u>Damaged</u>	<u>Structure Type</u>	<u>APN</u>
21094 LINCOLN ST MIDDLETOWN CA 95461 02437304	Destroyed	Single Family Residence-Single Story	
21094 LINCOLN ST MIDDLETOWN CA 95461 02437304	Destroyed	Single Family Residence-Multi Story	
21094 PARK AVE MIDDLETOWN CA 95461 02443125	Destroyed	Single Family Residence-Single Story	
21094 PARK AVE MIDDLETOWN CA 95461 02443125	Destroyed	Outbuilding gt 10'X12'	
21095 BARNES ST MIDDLETOWN CA 95461 02443227	Destroyed	Multi Family Residence - Multi Story	
21095 BARNES ST MIDDLETOWN CA 95461 02443227	Destroyed	Multi Family Residence - Multi Story	
21095 BARNES ST MIDDLETOWN CA 95461 02443227	Destroyed	Multi Family Residence - Multi Story	
21095 BARNES ST MIDDLETOWN CA 95461 02443227	Destroyed	Multi Family Residence - Multi Story	
21095 BARNES ST MIDDLETOWN CA 95461 02443227	Destroyed	Multi Family Residence - Multi Story	
21095 BARNES ST MIDDLETOWN CA 95461 02443227	Destroyed	Multi Family Residence - Multi Story	
21095 LOCONOMI RD MIDDLETOWN CA 95461 01414010	Destroyed	Non-habitable-Detached Garage	
21098 PARK AVE MIDDLETOWN CA 95461 02443124	Destroyed	Single Family Residence-Single Story	
21112 STATE HIGHWAY 175 MIDDLETOWN CA 95461 02442107	1-9%	Single Family Residence-Single Story	
21115 DRY CREEK CUT OFF RD MIDDLETOWN CA 95461 01400243	Destroyed	Non-habitable-Barn	
21115 DRY CREEK CUT OFF RD MIDDLETOWN CA 95461 01400243	Destroyed	Single Family Residence-Single Story	
21115 DRY CREEK CUT OFF RD MIDDLETOWN CA 95461 01400243	Destroyed	Non-habitable-Detached Garage	
21119 LOCONOMI RD MIDDLETOWN CA 95461 01414031	1-9%	Single Family Residence-Multi Story	
21120 JEFFERSON ST MIDDLETOWN CA 95461 02437401	Destroyed	Non-habitable-Detached Garage	
21120 JEFFERSON ST MIDDLETOWN CA 95461 02437401	Destroyed	Single Family Residence-Single Story	
21120 JEFFERSON ST MIDDLETOWN CA 95461 02437401	Destroyed	Non-habitable-Detached Garage	
21120 JEFFERSON ST MIDDLETOWN CA 95461 02437401	Destroyed	Non-habitable-Detached Garage	
21120 JEFFERSON ST MIDDLETOWN CA 95461 02437401	Destroyed	Outbuilding gt 10'X12'	
21126 YANKEE VALLEY RD HIDDEN VALLEY LAKE CA 95467 14410112	Destroyed	Single Family Residence-Single Story	

21132 LOCONOMI RD MIDDLETOWN CA 95461 01414014	Destroyed	Single Family Residence-Single Story
21132 LOCONOMI RD MIDDLETOWN CA 95461 01414014	1-9%	Non-habitable-Shop
21132 LOCONOMI RD MIDDLETOWN CA 95461 01414014	Destroyed	Non-habitable-Detached Garage
21132 LOCONOMI RD MIDDLETOWN CA 95461 01414014	Destroyed	Single Family Residence-Single Story
21145 YANKEE VALLEY RD HIDDEN VALLEY LAKE CA 95467 14412105	Destroyed	Single Family Residence-Single Story
21145 YANKEE VALLEY RD HIDDEN VALLEY LAKE CA 95467 14412105	Destroyed	Outbuilding gt 10'X12'
21145 YANKEE VALLEY RD HIDDEN VALLEY LAKE CA 95467 14412105	Destroyed	Non-habitable-Detached Garage
21160 JEFFERSON ST MIDDLETOWN CA 95461 02437807	Destroyed	Single Family Residence-Multi Story
21162 YANKEE VALLEY RD HIDDEN VALLEY LAKE CA 95467 14414115	Destroyed	Single Family Residence-Multi Story
21165 STATE HIGHWAY 175 MIDDLETOWN CA 95461 02444119	Destroyed	Mobile Home - Double Wide
21170 JEFFERSON ST MIDDLETOWN CA 95461 02437808	Destroyed	Single Family Residence-Single Story

Valley CALNU008670 - Status of Affected Parcels (Sorted by Site Address)

<u>Site Address</u>	<u>Damaged</u>	<u>Structure Type</u>	<u>APN</u>
21170 JEFFERSON ST MIDDLETOWN CA 95461 02437808	Destroyed	Non-habitable-Detached Garage	
21171 STEWART ST MIDDLETOWN CA 95461 02445313	Destroyed	Single Family Residence-Single Story	
21174 STATE HIGHWAY 175 MIDDLETOWN CA 95461 02443106	Destroyed	Single Family Residence-Single Story	
21175 BUSH ST MIDDLETOWN CA 95461 02438103	Destroyed	Single Family Residence-Single Story	
21181 STEWART ST MIDDLETOWN CA 95461 02445312	Destroyed	Outbuilding gt 10'X12'	
21181 STEWART ST MIDDLETOWN CA 95461 02445312	Destroyed	Single Family Residence-Single Story	
21190 SANTA CLARA RD MIDDLETOWN CA 95461 02446118	Destroyed	Mobile Home - Single Wide	
21191 STEWART ST MIDDLETOWN CA 95461 02446111	Destroyed	Single Family Residence-Single Story	
21191 STEWART ST MIDDLETOWN CA 95461 02446111	Destroyed	Non-habitable-Detached Garage	
21192 STEWART ST MIDDLETOWN CA 95461 02446205	Destroyed	Single Family Residence-Single Story	
21198 YANKEE VALLEY RD HIDDEN VALLEY LAKE CA 95467 14414114	Destroyed	Single Family Residence-Single Story	
21198 YANKEE VALLEY RD HIDDEN VALLEY LAKE CA 95467 14414114	Destroyed	Single Family Residence-Single Story	
21200 JEFFERSON ST MIDDLETOWN CA 95461 02439403	1-9%	Non-habitable-Shop	
21215 STATE HIGHWAY 175 MIDDLETOWN CA 95461 02445116	Destroyed	Single Family Residence-Single Story	
21217 YANKEE VALLEY RD HIDDEN VALLEY LAKE CA 95467 14412106	Destroyed	Single Family Residence-Multi Story	
21217 YANKEE VALLEY RD HIDDEN VALLEY LAKE CA 95467 14412106	Destroyed	Non-habitable-Shop	
21221 STEWART ST MIDDLETOWN CA 95461 02446122	Destroyed	Single Family Residence-Single Story	
21222 STEWART ST MIDDLETOWN CA 95461 02446208	Destroyed	Single Family Residence-Single Story	
21226 STATE HIGHWAY 175 MIDDLETOWN CA 95461 02443207	Destroyed	Non-habitable-Detached Garage	
21226 STATE HIGHWAY 175 MIDDLETOWN CA 95461 02443207	Destroyed	Non-habitable-Detached Garage	
21226 STATE HIGHWAY 175 MIDDLETOWN CA 95461 02443207	Destroyed	Single Family Residence-Single Story	
21248 STATE HIGHWAY 175 MIDDLETOWN CA 95461 02443228	Destroyed	Commercial Building - Single Story	
21250 ST HELENA CREEK RD MIDDLETOWN CA 95461 01400344	Destroyed	Non-habitable-Shop	

21252 STEWART ST MIDDLETOWN CA 95461 02446303	Destroyed	Single Family Residence-Single Story
21255 STATE HIGHWAY 175 MIDDLETOWN CA 95461 02445114	Destroyed	Single Family Residence-Single Story
21255 STATE HIGHWAY 175 MIDDLETOWN CA 95461 02445114	Destroyed	Outbuilding gt 10'X12'
21255 STATE HIGHWAY 175 MIDDLETOWN CA 95461 02445114	Destroyed	Mobile Home - Double Wide
21271 STATE HIGHWAY 175 MIDDLETOWN CA 95461 02445105	Destroyed	Single Family Residence-Single Story
21272 STEWART ST MIDDLETOWN CA 95461 02446305	Destroyed	Commercial Building - Single Story
21275 BUSH ST MIDDLETOWN CA 95461 02440415	Destroyed	Single Family Residence-Single Story
21275 BUSH ST MIDDLETOWN CA 95461 02440415	Destroyed	Outbuilding gt 10'X12'
21275 DRY CREEK CUT OFF RD MIDDLETOWN CA 95461 01400237	Destroyed	Single Family Residence-Single Story
21275 DRY CREEK CUT OFF RD MIDDLETOWN CA 95461 01400237	Destroyed	Non-habitable-Detached Garage
21283 STATE HIGHWAY 175 MIDDLETOWN CA 95461 02445106	Destroyed	Single Family Residence-Single Story

Valley CALNU008670 - Status of Affected Parcels (Sorted by Site Address)

<u>Site Address</u>	<u>Damaged</u>	<u>Structure Type</u>	<u>APN</u>
21304 STATE HIGHWAY 175 MIDDLETOWN CA 95461 02436602	Destroyed	Single Family Residence-Multi Story	
21305 STEWART ST MIDDLETOWN CA 95461 02448310	Destroyed	Outbuilding gt 10'X12'	
21305 STEWART ST MIDDLETOWN CA 95461 02448310	Destroyed	Non-habitable-Shop	
21305 STEWART ST MIDDLETOWN CA 95461 02448310	Destroyed	Non-habitable-Shop	
21305 STEWART ST MIDDLETOWN CA 95461 02448310	Destroyed	Outbuilding gt 10'X12'	
21305 STEWART ST MIDDLETOWN CA 95461 02448310	Destroyed	Outbuilding gt 10'X12'	
21305 STEWART ST MIDDLETOWN CA 95461 02448310	Destroyed	Outbuilding gt 10'X12'	
21305 STEWART ST MIDDLETOWN CA 95461 02448310	Destroyed	Outbuilding gt 10'X12'	
21305 STEWART ST MIDDLETOWN CA 95461 02448310	Destroyed	Outbuilding gt 10'X12'	
21306 BUSH ST MIDDLETOWN CA 95461 02448405	Destroyed	Single Family Residence-Single Story	
21333 GRANGE RD MIDDLETOWN CA 95461 01440004	Destroyed	Mobile Home - Double Wide	
21333 GRANGE RD MIDDLETOWN CA 95461 01440004	Destroyed	Non-habitable-Shop	
21333 GRANGE RD MIDDLETOWN CA 95461 01440004	Destroyed	Non-habitable-Barn	
21333 GRANGE RD MIDDLETOWN CA 95461 01440004	Destroyed	Non-habitable-Shop	
21342 YANKEE VALLEY RD HIDDEN VALLEY LAKE CA 95467 14414110	Destroyed	Single Family Residence-Single Story	
21342 YANKEE VALLEY RD HIDDEN VALLEY LAKE CA 95467 14414110	Destroyed	Miscellaneous	
21350 ST HELENA CREEK RD MIDDLETOWN CA 95461 01446001	Destroyed	Single Family Residence-Single Story	
21350 ST HELENA CREEK RD MIDDLETOWN CA 95461 01446001	Destroyed	Non-habitable-Barn	
21361 YANKEE VALLEY RD HIDDEN VALLEY LAKE CA 95467 14413101	Destroyed	Outbuilding gt 10'X12'	
21361 YANKEE VALLEY RD HIDDEN VALLEY LAKE CA 95467 14413101	Destroyed	Non-habitable-Shop	
21361 YANKEE VALLEY RD HIDDEN VALLEY LAKE CA 95467 14413101	Destroyed	Non-habitable-Detached Garage	
21397 YANKEE VALLEY RD HIDDEN VALLEY LAKE CA 95467 14413102	Destroyed	Outbuilding gt 10'X12'	

21397 YANKEE VALLEY RD HIDDEN VALLEY LAKE CA 95467 14413102	Destroyed	Outbuilding gt 10'X12'
21399 SANTA CLARA RD MIDDLETOWN CA 95461 01400219	Destroyed	Single Family Residence-Single Story
21404 MY WAY MIDDLETOWN CA 95461 01303106	Destroyed	Non-habitable-Shop
21404 MY WAY MIDDLETOWN CA 95461 01303106	Destroyed	Single Family Residence-Single Story
21410 ST HELENA CREEK RD MIDDLETOWN CA 95461 01446009	Destroyed	Single Family Residence-Single Story
21410 ST HELENA CREEK RD MIDDLETOWN CA 95461 01446009	Destroyed	Miscellaneous
21410 ST HELENA CREEK RD MIDDLETOWN CA 95461 01446009	Destroyed	Single Family Residence-Single Story
21410 ST HELENA CREEK RD MIDDLETOWN CA 95461 01446009	Destroyed	Single Family Residence-Single Story
21410 ST HELENA CREEK RD MIDDLETOWN CA 95461 01446009	Destroyed	Miscellaneous
21414 YANKEE VALLEY RD HIDDEN VALLEY LAKE CA 95467 14414108	Destroyed	Single Family Residence-Single Story
21414 YANKEE VALLEY RD HIDDEN VALLEY LAKE CA 95467 14414108	Destroyed	Outbuilding gt 10'X12'

Valley CALNU008670 - Status of Affected Parcels (Sorted by Site Address)

<u>Site Address</u>	<u>Damaged</u>	<u>Structure Type</u>	<u>APN</u>
21423 BUTTS CANYON RD MIDDLETOWN CA 95461 01432008	Destroyed	Outbuilding gt 10'X12'	
21423 PINE ST MIDDLETOWN CA 95461 01412115	Destroyed	Mobile Home - Single Wide	
21430 VALLEY OAK DR MIDDLETOWN CA 95461 01451107	Destroyed	Single Family Residence-Single Story	
21433 YANKEE VALLEY RD HIDDEN VALLEY LAKE CA 95467 14413103	Destroyed	Outbuilding gt 10'X12'	
21433 YANKEE VALLEY RD HIDDEN VALLEY LAKE CA 95467 14413103	Destroyed	Single Family Residence-Single Story	
21433 YANKEE VALLEY RD HIDDEN VALLEY LAKE CA 95467 14413103	Destroyed	Non-habitable-Detached Garage	
21435 DRY CREEK CUT OFF RD MIDDLETOWN CA 95461 01400247	Destroyed	Non-habitable-Shop	
21435 DRY CREEK CUT OFF RD MIDDLETOWN CA 95461 01400247	Destroyed	Mobile Home - Double Wide	
21439 SANTA CLARA RD MIDDLETOWN CA 95461 01400220	Destroyed	Single Family Residence-Single Story	
21440 SANTA CLARA RD MIDDLETOWN CA 95461 01412132	Destroyed	Single Family Residence-Single Story	
21440 SANTA CLARA RD MIDDLETOWN CA 95461 01412132	Destroyed	Non-habitable-Detached Garage	
21440 SANTA CLARA RD MIDDLETOWN CA 95461 01412132	Destroyed	Non-habitable-Shop	
21440 VALLEY OAK DR MIDDLETOWN CA 95461 01451106	10-25%	Single Family Residence-Single Story	
21450 ST HELENA CREEK RD MIDDLETOWN CA 95461 01446003	Destroyed	Mobile Home - Single Wide	
21450 VALLEY OAK DR MIDDLETOWN CA 95461 01451105	Destroyed	Single Family Residence-Single Story	
21469 YANKEE VALLEY RD HIDDEN VALLEY LAKE CA 95467 14413104	Destroyed	Non-habitable-Shop	
21469 YANKEE VALLEY RD HIDDEN VALLEY LAKE CA 95467 14413104	Destroyed	Single Family Residence-Multi Story	
21470 ST HELENA CREEK RD MIDDLETOWN CA 95461 01400563	51-75%	Non-habitable-Shop	
21470 ST HELENA CREEK RD MIDDLETOWN CA 95461 01400563	Destroyed	Non-habitable-Shop	
21470 ST HELENA CREEK RD MIDDLETOWN CA 95461 01400563	Destroyed	Single Family Residence-Multi Story	
21479 SANTA CLARA RD MIDDLETOWN CA 95461 01400217	Destroyed	Non-habitable-Detached Garage	
21479 SANTA CLARA RD MIDDLETOWN CA 95461 01400217	Destroyed	Single Family Residence-Single Story	
21480 SANTA CLARA RD MIDDLETOWN CA 95461 01413109	Destroyed	Single Family Residence-Single Story	

21486 YANKEE VALLEY RD HIDDEN VALLEY LAKE CA 95467 14414107	Destroyed	Single Family Residence-Single Story
21505 YANKEE VALLEY RD HIDDEN VALLEY LAKE CA 95467 14413105	Destroyed	Outbuilding gt 10'X12'
21505 YANKEE VALLEY RD HIDDEN VALLEY LAKE CA 95467 14413105	Destroyed	Single Family Residence-Single Story
21510 ST HELENA CREEK RD MIDDLETOWN CA 95461 01400562	Destroyed	Non-habitable-Shop
21510 ST HELENA CREEK RD MIDDLETOWN CA 95461 01400562	Destroyed	Non-habitable-Detached Garage
21510 ST HELENA CREEK RD MIDDLETOWN CA 95461 01400562	Destroyed	Single Family Residence-Single Story
21515 DRY CREEK RD MIDDLETOWN CA 95461 01400519	Destroyed	Single Family Residence-Single Story
21533 PINE ST MIDDLETOWN CA 95461 01413141	Destroyed	Mobile Home - Triple Wide
21534 DRY CREEK CUTOFF MIDDLETOWN CA 95461 01400218	Destroyed	Single Family Residence-Single Story
21534 DRY CREEK CUTOFF MIDDLETOWN CA 95461 01400218	Destroyed	Non-habitable-Detached Garage
21541 YANKEE VALLEY RD HIDDEN VALLEY LAKE CA 95467 14413106	Destroyed	Single Family Residence-Multi Story

Valley CALNU008670 - Status of Affected Parcels (Sorted by Site Address)

<u>Site Address</u>	<u>Damaged</u>	<u>Structure Type</u>	<u>APN</u>
21541 YANKEE VALLEY RD HIDDEN VALLEY LAKE CA 95467 14413106	Destroyed	Outbuilding gt 10'X12'	
21550 S STATE HIGHWAY 29 MIDDLETOWN CA 95461 01413220	Destroyed	Single Family Residence-Single Story	
21553 PINE ST MIDDLETOWN CA 95461 01413140	Destroyed	Non-habitable-Detached Garage	
21553 PINE ST MIDDLETOWN CA 95461 01413140	Destroyed	Non-habitable-Shop	
21565 GRANGE RD MIDDLETOWN CA 95461 01440003	Destroyed	Non-habitable-Barn	
21575 MY WAY MIDDLETOWN CA 95461 01303142	Destroyed	Single Family Residence-Single Story	
21576 YANKEE VALLEY RD HIDDEN VALLEY LAKE CA 95467 14417103	Destroyed	Single Family Residence-Multi Story	
21577 YANKEE VALLEY RD HIDDEN VALLEY LAKE CA 95467 14413107	Destroyed	Non-habitable-Detached Garage	
21577 YANKEE VALLEY RD HIDDEN VALLEY LAKE CA 95467 14413107	Destroyed	Single Family Residence-Single Story	
21585 DRY CREEK CUTOFF MIDDLETOWN CA 95461 01400551	Destroyed	Non-habitable-Detached Garage	
21590 S STATE HIGHWAY 29 MIDDLETOWN CA 95461 01413231	Destroyed	Single Family Residence-Single Story	
21594 YANKEE VALLEY RD HIDDEN VALLEY LAKE CA 95467 14414106	Destroyed	Outbuilding gt 10'X12'	
21594 YANKEE VALLEY RD HIDDEN VALLEY LAKE CA 95467 14414106	Destroyed	Single Family Residence-Single Story	
21594 YANKEE VALLEY RD HIDDEN VALLEY LAKE CA 95467 14414106	Destroyed	Outbuilding gt 10'X12'	
21602 MY WAY MIDDLETOWN CA 95461 01303138	Destroyed	Non-habitable-Barn	
21602 MY WAY MIDDLETOWN CA 95461 01303138	Destroyed	Single Family Residence-Single Story	
21602 MY WAY MIDDLETOWN CA 95461 01303138	Destroyed	Non-habitable-Shop	
21603 PINE ST MIDDLETOWN CA 95461 01413124	Destroyed	Single Family Residence-Single Story	
21603 PINE ST MIDDLETOWN CA 95461 01413124	Destroyed	Mobile Home - Single Wide	
21605 DRY CREEK CUTOFF MIDDLETOWN CA 95461 01400552	Destroyed	Single Family Residence-Single Story	
21626 MY WAY MIDDLETOWN CA 95461 01303143	Destroyed	Single Family Residence-Single Story	
21630 ST HELENA CREEK RD MIDDLETOWN CA 95461 01400512	Destroyed	Non-habitable-Detached Garage	
21630 ST HELENA CREEK RD MIDDLETOWN CA 95461 01400512	Destroyed	Single Family Residence-Single Story	

21630 ST HELENA CREEK RD MIDDLETOWN CA 95461 01400512	Destroyed	Single Family Residence-Single Story
21633 PINE ST MIDDLETOWN CA 95461 01413118	Destroyed	Single Family Residence-Single Story
21653 S STATE HIGHWAY 29 MIDDLETOWN CA 95461 01413133	Destroyed	Mobile Home - Single Wide
21653 S STATE HIGHWAY 29 MIDDLETOWN CA 95461 01413133	Destroyed	Single Family Residence-Single Story
21653 S STATE HIGHWAY 29 MIDDLETOWN CA 95461 01413133	Destroyed	Non-habitable-Shop
21653 S STATE HIGHWAY 29 MIDDLETOWN CA 95461 01413133	Destroyed	Non-habitable-Detached Garage
21663 S STATE HIGHWAY 29 MIDDLETOWN CA 95461 01413134	Destroyed	Mobile Home - Single Wide
21663 S STATE HIGHWAY 29 MIDDLETOWN CA 95461 01413134	Destroyed	Non-habitable-Detached Garage
21663 S STATE HIGHWAY 29 MIDDLETOWN CA 95461 01413134	Destroyed	Mobile Home - Single Wide
21663 S STATE HIGHWAY 29 MIDDLETOWN CA 95461 01413134	Destroyed	Mobile Home - Single Wide
21663 S STATE HIGHWAY 29 MIDDLETOWN CA 95461 01413134	Destroyed	Non-habitable-Detached Garage

Valley CALNU008670 - Status of Affected Parcels (Sorted by Site Address)

<u>Site Address</u>	<u>Damaged</u>	<u>Structure Type</u>	<u>APN</u>
21673 S STATE HIGHWAY 29 MIDDLETOWN CA 95461 01413132	Destroyed	Non-habitable-Shop	
21673 S STATE HIGHWAY 29 MIDDLETOWN CA 95461 01413132	Destroyed	Non-habitable-Detached Garage	
21676 YANKEE VALLEY RD HIDDEN VALLEY LAKE CA 95467 14414104	Destroyed	Single Family Residence-Multi Story	
21676 YANKEE VALLEY RD HIDDEN VALLEY LAKE CA 95467 14414104	Destroyed	Outbuilding gt 10'X12'	
21683 S STATE HIGHWAY 29 MIDDLETOWN CA 95461 01413131	Destroyed	Mobile Home - Double Wide	
21685 S STATE HIGHWAY 29 MIDDLETOWN CA 95461 01413127	Destroyed	Mobile Home - Single Wide	
21685 S STATE HIGHWAY 29 MIDDLETOWN CA 95461 01413127	Destroyed	Outbuilding gt 10'X12'	
21685 S STATE HIGHWAY 29 MIDDLETOWN CA 95461 01413127	Destroyed	Single Family Residence-Single Story	
21685 S STATE HIGHWAY 29 MIDDLETOWN CA 95461 01413127	Destroyed	Non-habitable-Shop	
21685 S STATE HIGHWAY 29 MIDDLETOWN CA 95461 01413127	Destroyed	Mobile Home - Double Wide	
21705 DRY CREEK CUTOFF MIDDLETOWN CA 95461 01400542	Destroyed	Non-habitable-Detached Garage	
21705 DRY CREEK CUTOFF MIDDLETOWN CA 95461 01400542	Destroyed	Non-habitable-Shop	
21705 DRY CREEK CUTOFF MIDDLETOWN CA 95461 01400542	Destroyed	Single Family Residence-Single Story	
21713 S STATE HIGHWAY 29 MIDDLETOWN CA 95461 01413129	51-75%	Single Family Residence-Single Story	
21713 S STATE HIGHWAY 29 MIDDLETOWN CA 95461 01413129	10-25%	Non-habitable-Barn	
21714 DRY CREEK RD MIDDLETOWN CA 95461 01413142	Destroyed	Mobile Home - Triple Wide	
21720 S STATE HIGHWAY 29 MIDDLETOWN CA 95461 01413230	51-75%	Non-habitable-Shop	
21720 S STATE HIGHWAY 29 MIDDLETOWN CA 95461 01413230	Destroyed	Non-habitable-Shop	
21724 DRY CREEK CUTOFF MIDDLETOWN CA 95461 01413105	Destroyed	Single Family Residence-Single Story	
21724 DRY CREEK CUTOFF MIDDLETOWN CA 95461 01413105	Destroyed	Single Family Residence-Single Story	
21724 DRY CREEK CUTOFF MIDDLETOWN CA 95461 01413105	Destroyed	Non-habitable-Detached Garage	
21724 DRY CREEK CUTOFF MIDDLETOWN CA 95461 01413105	Destroyed	Single Family Residence-Single Story	
21725 DRY CREEK CUTOFF MIDDLETOWN CA 95461 01400524	Destroyed	Single Family Residence-Single Story	

21725 DRY CREEK CUTOFF MIDDLETOWN CA 95461 01400524	Destroyed	Non-habitable-Detached Garage
21733 DRY CREEK RD MIDDLETOWN CA 95461 01413136	Destroyed	Single Family Residence-Single Story
21733 DRY CREEK RD MIDDLETOWN CA 95461 01413136	Destroyed	Non-habitable-Detached Garage
21738 YANKEE VALLEY RD HIDDEN VALLEY LAKE CA 95467 14414103	Destroyed	Single Family Residence-Multi Story
21745 DRY CREEK CUTOFF MIDDLETOWN CA 95461 01400531	Destroyed	Single Family Residence-Single Story
21760 S STATE HIGHWAY 29 MIDDLETOWN CA 95461 01413226	Destroyed	Mobile Home - Double Wide
21760 S STATE HIGHWAY 29 MIDDLETOWN CA 95461 01413226	Destroyed	Non-habitable-Shop
21760 S STATE HIGHWAY 29 MIDDLETOWN CA 95461 01413226	Destroyed	Non-habitable-Shop
21765 DRY CREEK CUTOFF MIDDLETOWN CA 95461 01400532	Destroyed	Single Family Residence-Single Story
21773 DRY CREEK RD MIDDLETOWN CA 95461 01413107	Destroyed	Single Family Residence-Multi Story
21773 DRY CREEK RD MIDDLETOWN CA 95461 01413107	Destroyed	Mobile Home - Single Wide

Valley CALNU008670 - Status of Affected Parcels (Sorted by Site Address)

<u>Site Address</u>	<u>Damaged</u>	<u>Structure Type</u>	<u>APN</u>
21773 DRY CREEK RD MIDDLETOWN CA 95461 01413107	Destroyed	Non-habitable-Shop	
21773 DRY CREEK RD MIDDLETOWN CA 95461 01413107	Destroyed	Single Family Residence-Single Story	
21801 YANKEE VALLEY RD HIDDEN VALLEY LAKE CA 95467 14415204	Destroyed	Single Family Residence-Single Story	
21801 YANKEE VALLEY RD HIDDEN VALLEY LAKE CA 95467 14415204	Destroyed	Non-habitable-Detached Garage	
21810 YANKEE VALLEY RD HIDDEN VALLEY LAKE CA 95467 14414102	Destroyed	Non-habitable-Shop	
21810 YANKEE VALLEY RD HIDDEN VALLEY LAKE CA 95467 14414102	Destroyed	Mobile Home - Double Wide	
21810 YANKEE VALLEY RD HIDDEN VALLEY LAKE CA 95467 14414102	Destroyed	Single Family Residence-Single Story	
21810 YANKEE VALLEY RD HIDDEN VALLEY LAKE CA 95467 14414102	Destroyed	Non-habitable-Shop	
21837 YANKEE VALLEY RD HIDDEN VALLEY LAKE CA 95467 14415203	10-25%	Non-habitable-Barn	
21837 YANKEE VALLEY RD HIDDEN VALLEY LAKE CA 95467 14415203	10-25%	Non-habitable-Barn	
21837 YANKEE VALLEY RD HIDDEN VALLEY LAKE CA 95467 14415203	Destroyed	Single Family Residence-Single Story	
21846 YANKEE VALLEY RD HIDDEN VALLEY LAKE CA 95467 14414101	10-25%	Single Family Residence-Multi Story	
21846 YANKEE VALLEY RD HIDDEN VALLEY LAKE CA 95467 14414101	Destroyed	Outbuilding gt 10'X12'	
21873 YANKEE VALLEY RD HIDDEN VALLEY LAKE CA 95467 14415202	Destroyed	Single Family Residence-Single Story	
21873 YANKEE VALLEY RD HIDDEN VALLEY LAKE CA 95467 14415202	Destroyed	Single Family Residence-Single Story	
21882 YANKEE VALLEY RD HIDDEN VALLEY LAKE CA 95467 14415104	Destroyed	Single Family Residence-Single Story	
21882 YANKEE VALLEY RD HIDDEN VALLEY LAKE CA 95467 14415104	Destroyed	Mobile Home - Single Wide	
21882 YANKEE VALLEY RD HIDDEN VALLEY LAKE CA 95467 14415104	Destroyed	Outbuilding gt 10'X12'	
21909 YANKEE VALLEY RD HIDDEN VALLEY LAKE CA 95467 14415201	Destroyed	Single Family Residence-Single Story	
21909 YANKEE VALLEY RD HIDDEN VALLEY LAKE CA 95467 14415201	Destroyed	Outbuilding gt 10'X12'	
21940 ST HELENA CREEK RD MIDDLETOWN CA 95461 01302714	Destroyed	Miscellaneous	
21940 ST HELENA CREEK RD MIDDLETOWN CA 95461 01302714	Destroyed	Miscellaneous	
21940 ST HELENA CREEK RD MIDDLETOWN CA 95461 01302714	Destroyed	Miscellaneous	

21940 ST HELENA CREEK RD MIDDLETOWN CA 95461 01302714	Destroyed	Miscellaneous
21954 YANKEE VALLEY RD HIDDEN VALLEY LAKE CA 95467 14415102	Destroyed	Single Family Residence-Single Story
21990 YANKEE VALLEY RD HIDDEN VALLEY LAKE CA 95467 14415101	Destroyed	Single Family Residence-Multi Story
22000 BUTTS CANYON RD MIDDLETOWN CA 95461 01431009	Destroyed	Non-habitable-Shop
22000 BUTTS CANYON RD MIDDLETOWN CA 95461 01431009	Destroyed	Non-habitable-Shop
22026 YANKEE VALLEY RD HIDDEN VALLEY LAKE CA 95467 14416106	26-50%	Non-habitable-Detached Garage
22026 YANKEE VALLEY RD HIDDEN VALLEY LAKE CA 95467 14416106	Destroyed	Non-habitable-Detached Garage
22062 YANKEE VALLEY RD HIDDEN VALLEY LAKE CA 95467 14416105	Destroyed	Commercial Building - Single Story
22062 YANKEE VALLEY RD HIDDEN VALLEY LAKE CA 95467 14416105	Destroyed	Non-habitable-Detached Garage
22062 YANKEE VALLEY RD HIDDEN VALLEY LAKE CA 95467 14416105	Destroyed	Single Family Residence-Single Story
22089 YANKEE VALLEY RD HIDDEN VALLEY LAKE CA 95467 14409307	Destroyed	Single Family Residence-Multi Story

Valley CALNU008670 - Status of Affected Parcels (Sorted by Site Address)

<u>Site Address</u>	<u>Damaged</u>	<u>Structure Type</u>	<u>APN</u>
22098 YANKEE VALLEY RD HIDDEN VALLEY LAKE CA 95467 14416104	Destroyed	Single Family Residence-Single Story	
22120 YANKEE VALLEY RD HIDDEN VALLEY LAKE CA 95467 14416102	Destroyed	Non-habitable-Detached Garage	
22120 YANKEE VALLEY RD HIDDEN VALLEY LAKE CA 95467 14416102	Destroyed	Single Family Residence-Single Story	
22120 YANKEE VALLEY RD HIDDEN VALLEY LAKE CA 95467 14416102	Destroyed	Non-habitable-Barn	
22125 YANKEE VALLEY RD HIDDEN VALLEY LAKE CA 95467 14409306	Destroyed	Non-habitable-Detached Garage	
22125 YANKEE VALLEY RD HIDDEN VALLEY LAKE CA 95467 14409306	Destroyed	Single Family Residence-Multi Story	
22134 YANKEE VALLEY RD HIDDEN VALLEY LAKE CA 95467 14416103	Destroyed	Single Family Residence-Single Story	
22200 CALLAYOMI RD MIDDLETOWN CA 95461 01302702	Destroyed	Single Family Residence-Single Story	
22200 CALLAYOMI RD MIDDLETOWN CA 95461 01302702	Destroyed	Non-habitable-Shop	
22225 BUTTS CANYON RD MIDDLETOWN CA 95461 01302403	Destroyed	Single Family Residence-Single Story	
22242 YANKEE VALLEY RD HIDDEN VALLEY LAKE CA 95467 14409204	Destroyed	Single Family Residence-Single Story	
22242 YANKEE VALLEY RD HIDDEN VALLEY LAKE CA 95467 14409204	Destroyed	Single Family Residence-Single Story	
22259 GRANGE RD MIDDLETOWN CA 95461 01301607	Destroyed	Non-habitable-Shop	
22487 BUTTS CANYON RD MIDDLETOWN CA 95461 01302420	Destroyed	Single Family Residence-Single Story	
22487 BUTTS CANYON RD MIDDLETOWN CA 95461 01302420	Destroyed	Outbuilding gt 10'X12'	
22752 S STATE HIGHWAY 29 MIDDLETOWN CA 95461 01302709	Destroyed	Miscellaneous	
22797 BUTTS CANYON RD MIDDLETOWN CA 95461 01302410	Destroyed	Outbuilding gt 10'X12'	
22880 BUTTS CANYON RD MIDDLETOWN CA 95461 01302433	Destroyed	Single Family Residence-Single Story	
7605 HIGH VALLEY RD COBB CA 95426 01300210	Destroyed	Single Family Residence-Single Story	
7925 HIGH VALLEY RD COBB CA 95426 01304904	Destroyed	Single Family Residence-Single Story	
8015 HIGH VALLEY RD COBB CA 95426 01304903	10-25%	Single Family Residence-Single Story	
8015 HIGH VALLEY RD COBB CA 95426 01304903	51-75%	Non-habitable-Shop	
8045 HIGH VALLEY RD COBB CA 95426 01304907	Destroyed	Non-habitable-Detached Garage	

8045 HIGH VALLEY RD COBB CA 95426 01304907	Destroyed	Single Family Residence-Single Story
8065 HIGH VALLEY RD COBB CA 95426 01303301	Destroyed	Single Family Residence-Multi Story
8185 HIGH VALLEY RD COBB CA 95426 01104008	Destroyed	Single Family Residence-Multi Story
9011 BLEUSS CT COBB CA 95426 05119105	Destroyed	Single Family Residence-Single Story
9031 BLEUSS CT COBB CA 95426 05119107	Destroyed	Single Family Residence-Single Story
9051 BLEUSS CT COBB CA 95426 05119109	Destroyed	Single Family Residence-Single Story
9061 BLEUSS CT COBB CA 95426 05119110	Destroyed	Single Family Residence-Single Story
9071 BLEUSS CT COBB CA 95426 05119111	Destroyed	Single Family Residence-Single Story
9080 BLEUSS CT COBB CA 95426 05119201	Destroyed	Single Family Residence-Multi Story
9110 BLEUSS CT COBB CA 95426 05119204	Destroyed	Single Family Residence-Multi Story
9186 GRAY RD MIDDLETOWN CA 95461 11500613	10-25%	Outbuilding gt 10'X12'

Valley CALNU008670 - Status of Affected Parcels (Sorted by Site Address)

<u>Site Address</u>	<u>Damaged</u>	<u>Structure Type</u>	<u>APN</u>
9186 GRAY RD MIDDLETOWN CA 95461 11500613	Destroyed	Outbuilding gt 10'X12'	
9186 GRAY RD MIDDLETOWN CA 95461 11500613	Destroyed	Outbuilding gt 10'X12'	
9186 GRAY RD MIDDLETOWN CA 95461 11500613	Destroyed	Outbuilding gt 10'X12'	
9195 HOBERG DR COBB CA 95426 05119114	Destroyed	Single Family Residence-Multi Story	
9232 HOBERG DR COBB CA 95426 05120103	Destroyed	Single Family Residence-Single Story	
9235 HOBERG DR COBB CA 95426 05120202	Destroyed	Single Family Residence-Single Story	
9257 BLEUSS WAY COBB CA 95426 05120307	Destroyed	Single Family Residence-Multi Story	
9277 BLEUSS WAY COBB CA 95426 05120306	Destroyed	Single Family Residence-Single Story	
9281 HOBERG DR COBB CA 95426 05116305	Destroyed	Non-habitable-Detached Garage	
9281 HOBERG DR COBB CA 95426 05116305	Destroyed	Single Family Residence-Multi Story	
9284 BLEUSS WAY COBB CA 95426 05120209	Destroyed	Single Family Residence-Multi Story	
9332 HOBERG DR COBB CA 95426 05121101	Destroyed	Single Family Residence-Single Story	
9334 BLEUSS WAY COBB CA 95426 05120208	Destroyed	Single Family Residence-Single Story	
9344 BLEUSS WAY COBB CA 95426 05120207	Destroyed	Single Family Residence-Single Story	
9347 BLEUSS WAY COBB CA 95426 05120304	Destroyed	Single Family Residence-Single Story	
9352 HOBERG DR COBB CA 95426 05121102	Destroyed	Single Family Residence-Single Story	
9357 BLEUSS WAY COBB CA 95426 05120303	Destroyed	Single Family Residence-Multi Story	
9364 BLEUSS WAY COBB CA 95426 05120206	Destroyed	Single Family Residence-Single Story	
9371 HOBERG DR COBB CA 95426 05117202	Destroyed	Single Family Residence-Multi Story	
9372 HOBERG DR COBB CA 95426 05121103	Destroyed	Single Family Residence-Single Story	
9374 BLEUSS WAY COBB CA 95426 05120205	Destroyed	Single Family Residence-Single Story	
9377 BLEUSS WAY COBB CA 95426 05120302	Destroyed	Single Family Residence-Multi Story	
9384 KELSEY CREEK DR COBB CA 95426 05080105	Destroyed	Single Family Residence-Single Story	

9392 HOBERG DR COBB CA 95426 05121104	Destroyed	Single Family Residence-Single Story
9411 SUNSHINE CUL DE SAC COBB CA 95426 05081202	Destroyed	Single Family Residence-Single Story
9411 SUNSHINE CUL DE SAC COBB CA 95426 05081202	Destroyed	Miscellaneous
9412 HOBERG DR COBB CA 95426 05121105	Destroyed	Single Family Residence-Single Story
9447 ANGELLY WAY COBB CA 95426 05121301	Destroyed	Single Family Residence-Single Story
9451 HOBERG DR COBB CA 95426 05117204	Destroyed	Single Family Residence-Multi Story
9452 ANGELLY WAY COBB CA 95426 05121201	Destroyed	Single Family Residence-Single Story
9452 HOBERG DR COBB CA 95426 05121107	Destroyed	Commercial Building - Single Story
9459 ANGELLY WAY COBB CA 95426 05121302	Destroyed	Single Family Residence-Single Story
9465 ANGELLY WAY COBB CA 95426 05121303	Destroyed	Non-habitable-Detached Garage
9465 ANGELLY WAY COBB CA 95426 05121303	Destroyed	Single Family Residence-Single Story

Valley CALNU008670 - Status of Affected Parcels (Sorted by Site Address)

<u>Site Address</u>	<u>Damaged</u>	<u>Structure Type</u>	<u>APN</u>
9472 HOBERG DR COBB CA 95426 05117205	Destroyed	Single Family Residence-Single Story	
9480 ANGELLY WAY COBB CA 95426 05121207	Destroyed	Non-habitable-Shop	
9480 ANGELLY WAY COBB CA 95426 05121207	Destroyed	Single Family Residence-Single Story	
9482 HOBERG DR COBB CA 95426 05117206	Destroyed	Single Family Residence-Single Story	
9488 KELSEY CREEK DR COBB CA 95426 05081306	26-50%	Single Family Residence-Multi Story	
9495 HOBERG DR COBB CA 95426 05121313	Destroyed	Mobile Home - Triple Wide	
9520 ANGELLY WAY COBB CA 95426 05121206	Destroyed	Single Family Residence-Single Story	
9529 ANGELLY WAY COBB CA 95426 05121308	Destroyed	Non-habitable-Detached Garage	
9529 ANGELLY WAY COBB CA 95426 05121308	Destroyed	Commercial Building - Single Story	
9535 ANGELLY WAY COBB CA 95426 05121309	Destroyed	Single Family Residence-Single Story	
9538 ANGELLY WAY COBB CA 95426 05121205	Destroyed	Single Family Residence-Single Story	
9541 ANGELLY WAY COBB CA 95426 05121310	Destroyed	Single Family Residence-Single Story	
9615 SOCRATES MINE RD MIDDLETOWN CA 95461 01305833	Destroyed	Outbuilding gt 10'X12'	
9615 SOCRATES MINE RD MIDDLETOWN CA 95461 01305833	Destroyed	Outbuilding gt 10'X12'	
9635 SOCRATES MINE RD MIDDLETOWN CA 95461 01305832	Destroyed	Commercial Building - Single Story	
9675 SOCRATES MINE RD MIDDLETOWN CA 95461 01305810	Destroyed	Commercial Building - Single Story	
9675 SOCRATES MINE RD MIDDLETOWN CA 95461 01305810	Destroyed	Outbuilding gt 10'X12'	
9729 HOBERG DR COBB CA 95426 05112108	Destroyed	Single Family Residence-Single Story	
9731 HOBERG DR COBB CA 95426 05112107	Destroyed	Single Family Residence-Single Story	
9733 HOBERG DR COBB CA 95426 05112106	Destroyed	Single Family Residence-Single Story	
9734 HOBERG DR COBB CA 95426 05112101	Destroyed	Single Family Residence-Single Story	
9735 HOBERG DR COBB CA 95426 05112105	Destroyed	Single Family Residence-Single Story	
9736 HOBERG DR COBB CA 95426 05112102	Destroyed	Single Family Residence-Multi Story	

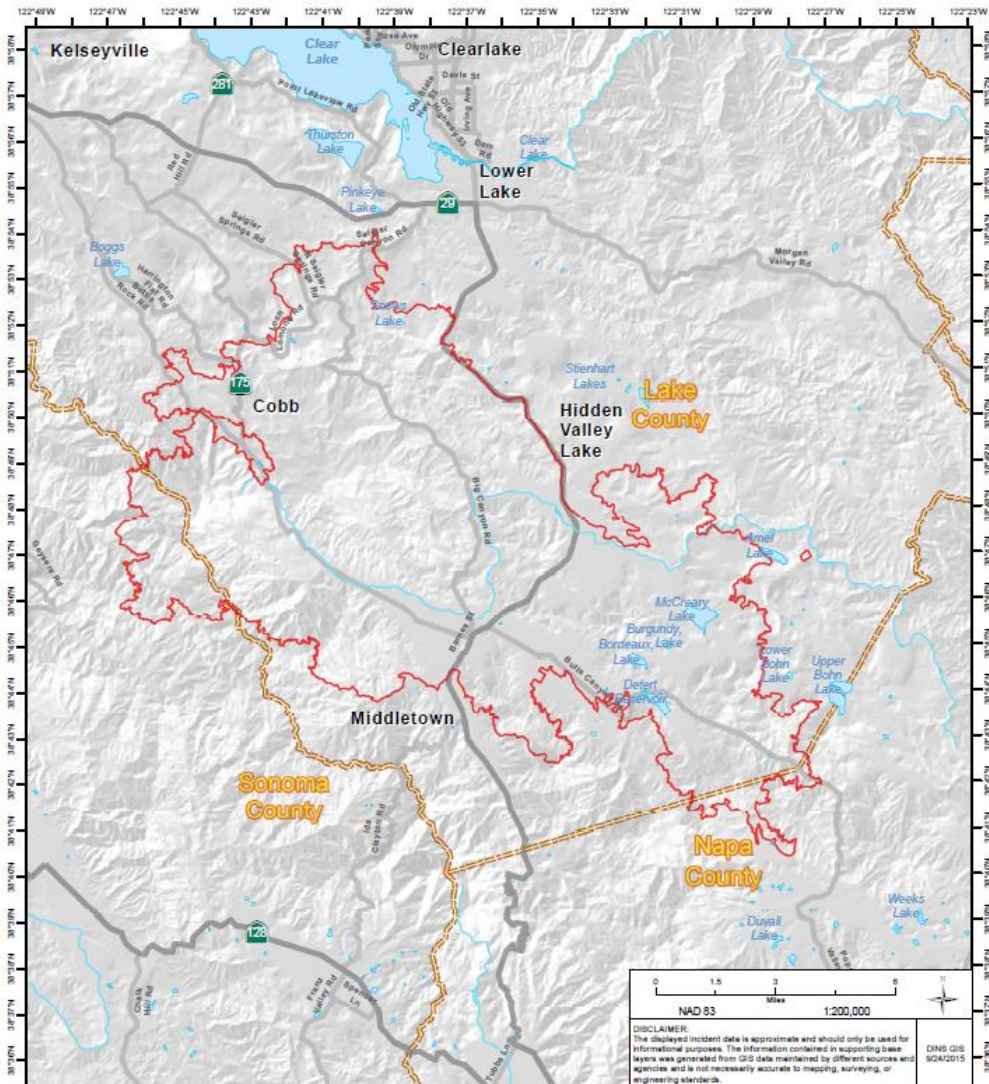
9736 HOBERG DR COBB CA 95426 05112102	Destroyed	Single Family Residence-Multi Story
9737 HOBERG DR COBB CA 95426 05112104	Destroyed	Single Family Residence-Single Story
9767 VENTURI DR COBB CA 95426 05209108	10-25%	Single Family Residence-Multi Story
9771 VENTURI DR COBB CA 95426 05209103	Destroyed	Single Family Residence-Multi Story
9781 VENTURI DR COBB CA 95426 05209105	Destroyed	Single Family Residence-Single Story
9785 VENTURI DR COBB CA 95426 05209106	Destroyed	Single Family Residence-Single Story
9789 VENTURI DR COBB CA 95426 05209107	Destroyed	Single Family Residence-Multi Story
9795 VENTURI DR COBB CA 95426 05208102	Destroyed	Single Family Residence-Single Story
9802 VENTURI DR COBB CA 95426 05209202	Destroyed	Single Family Residence-Multi Story
9806 VENTURI DR COBB CA 95426 05209203	Destroyed	Single Family Residence-Single Story
9816 VENTURI DR COBB CA 95426 05209204	Destroyed	Single Family Residence-Single Story

Valley CALNU008670 - Status of Affected Parcels (Sorted by Site Address)

<u>Site Address</u>	<u>Damaged</u>	<u>Structure Type</u>	<u>APN</u>
9822 VENTURI DR COBB CA 95426 05208201	Destroyed	Single Family Residence-Multi Story	
9835 SOCRATES MINE RD MIDDLETOWN CA 95461 01305806	Destroyed	Non-habitable-Shop	
9835 SOCRATES MINE RD MIDDLETOWN CA 95461 01305806	10-25%	Commercial Building - Single Story	
9835 SOCRATES MINE RD MIDDLETOWN CA 95461 01305806	Destroyed	Non-habitable-Shop	
9999 FORESTRY RD COBB CA 95426 01305008	Destroyed	Single Family Residence-Multi Story	
GEYSERVILLE CA 95441 040-027	1-9%	Infrastructure	141-
GEYSERVILLE CA 95441 040-029	Destroyed	Miscellaneous	141-

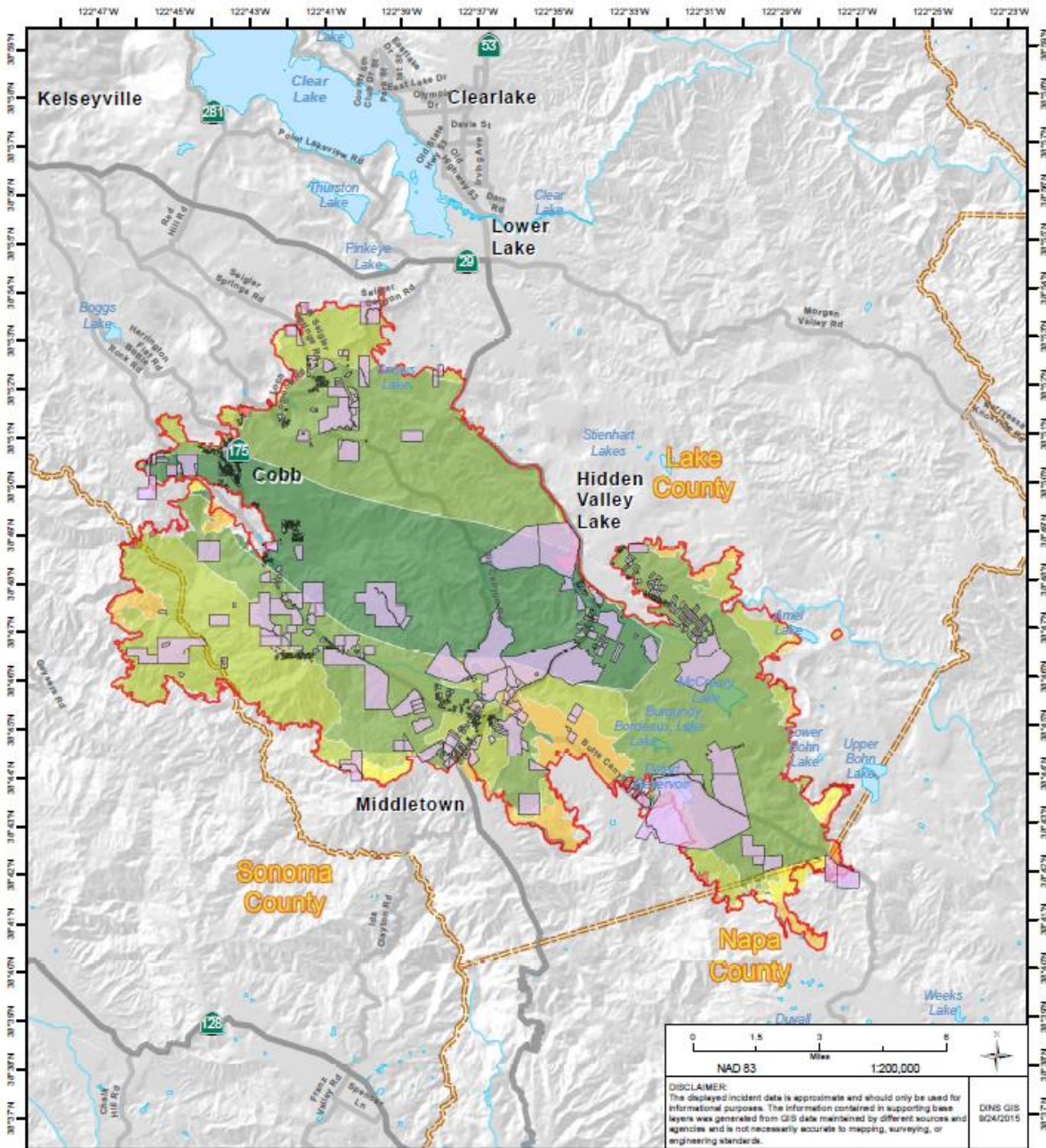
APPENDIX – B: MAPS

FIRE PERIMETER MAP



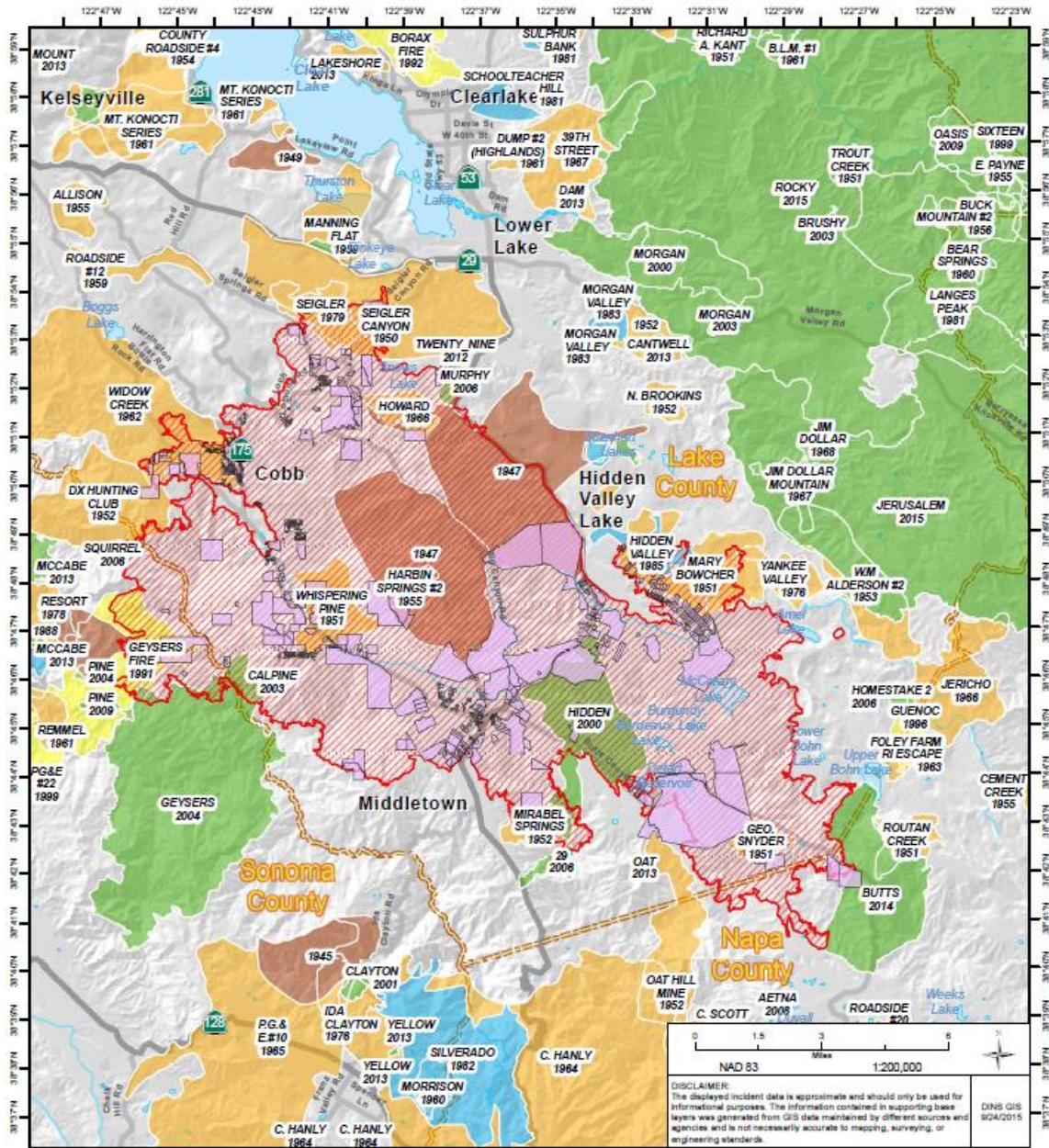
	Valley Incident CALNU 008670	Valley Fire 2015 County Line
	Damage Inspection Area Map 9/24/2015	

FIRE PROGRESSION MAP



	<p>Valley Incident CA LNU 008670</p>	<p>Affected Parcels</p>	<p>County Line</p>	Fire Progression	
				<p>Day 1 9/12</p>	<p>Day 2 9/13</p>
	<p>Damage Inspection Fire Progression Map 9/24/2015</p>			<p>Day 3 9/14</p>	<p>Day 4 9/15</p>
				<p>Day 5 9/16</p>	<p>Day 6 9/17</p>
				<p>Day 7 9/18</p>	

FIRE HISTORY MAP





Valley Incident
 CA LNU 008670

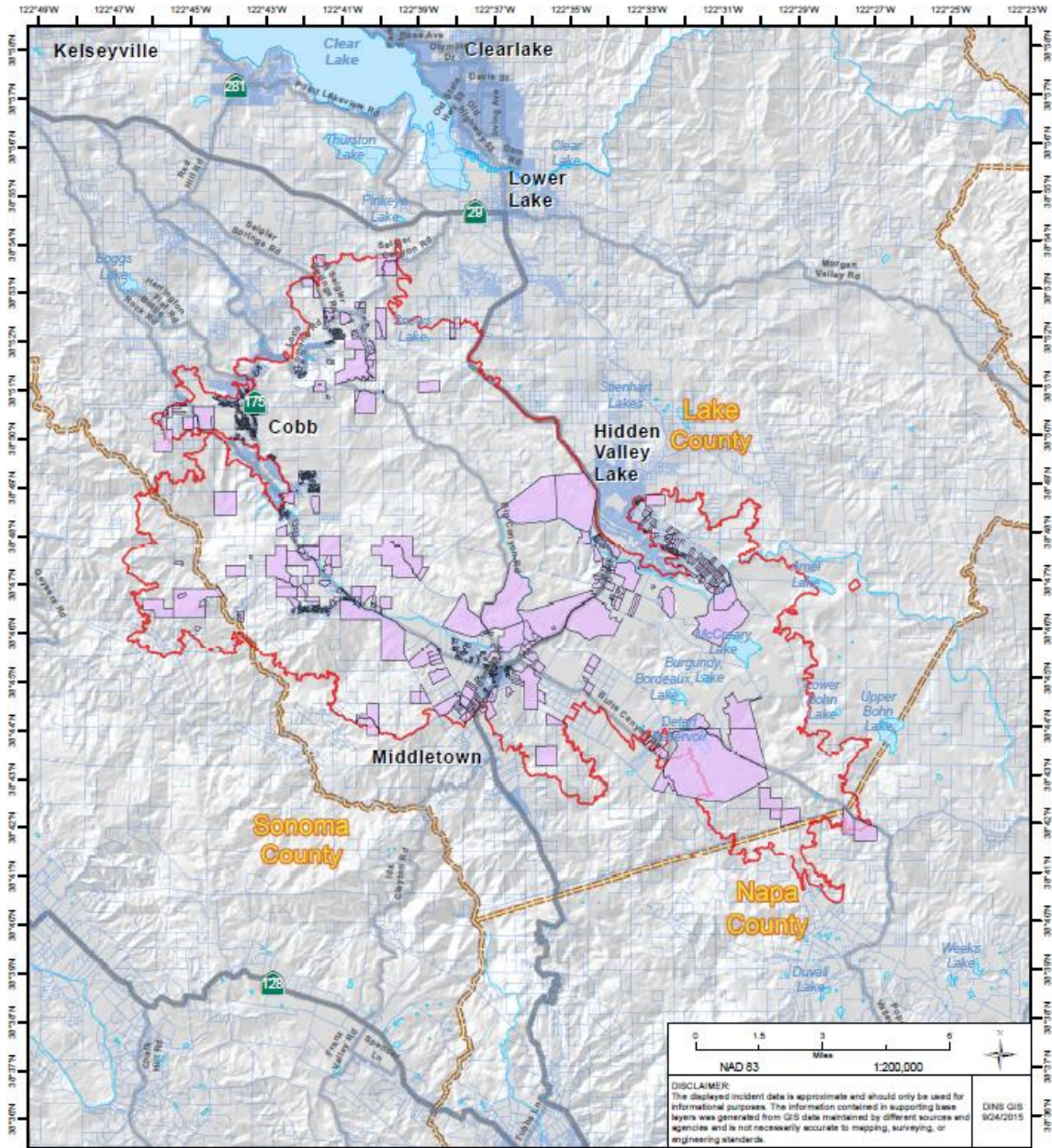
Damage Inspection
 Fire History Map
 9/24/2015

 Valley Fire 2015
 Affected Parcels
 County Line

Fire History

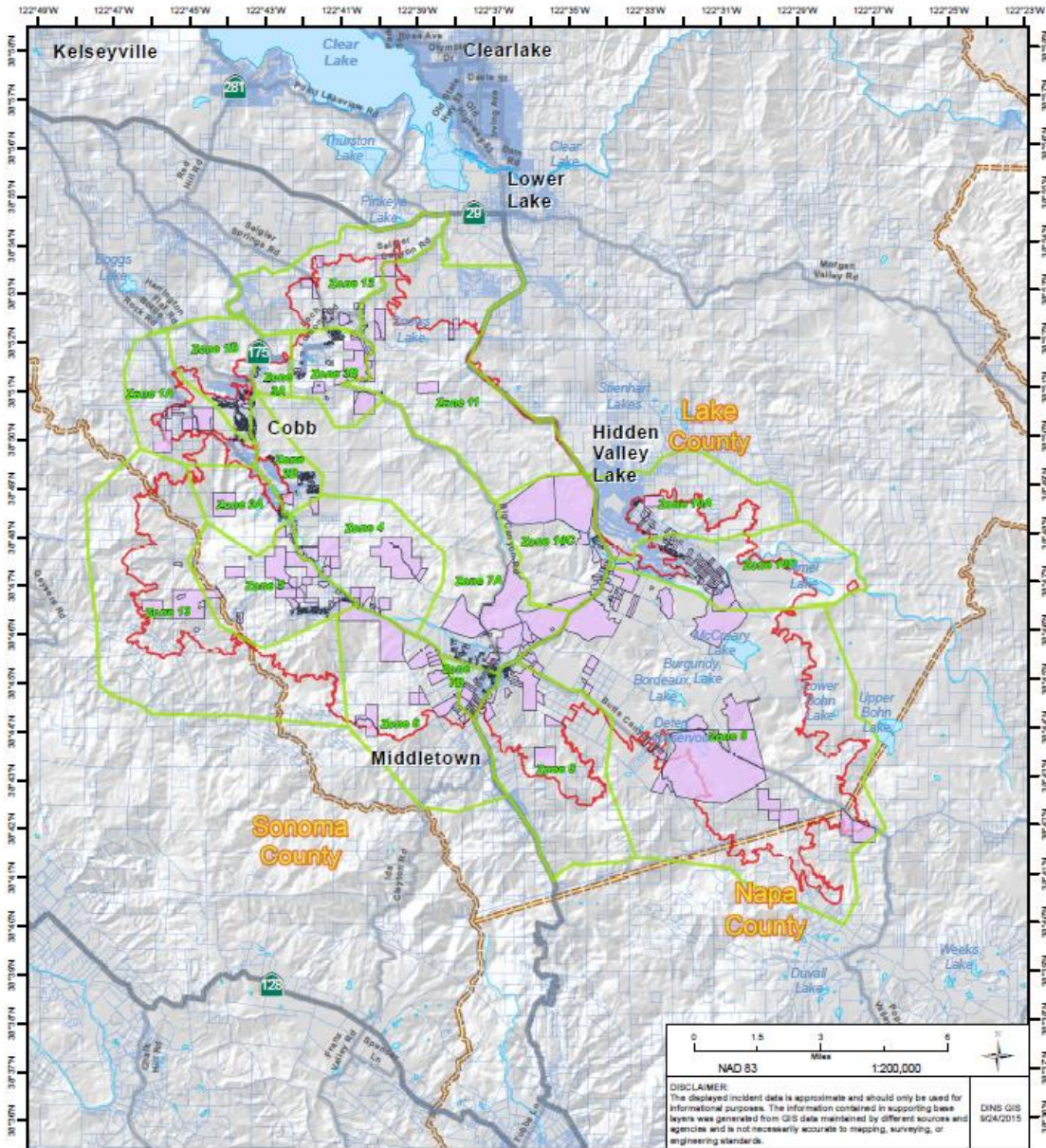
 2000-2015
 1990s
 1980s
 1950-1979
 1900-1950

DAMAGED PARCELS MAP



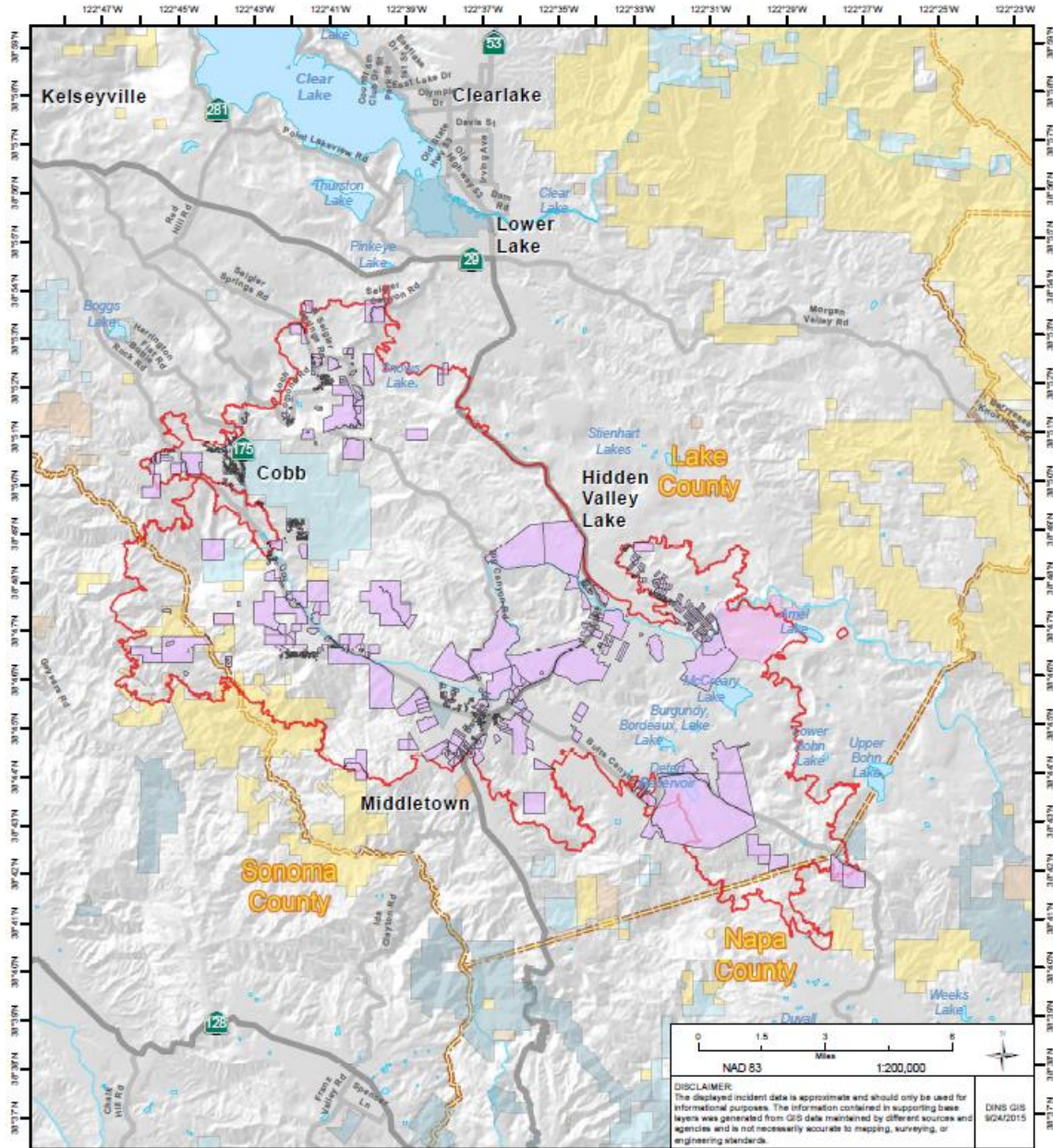
	<p>Valley Incident CA LNU 008670</p>	

DINS INSPECTION ZONES



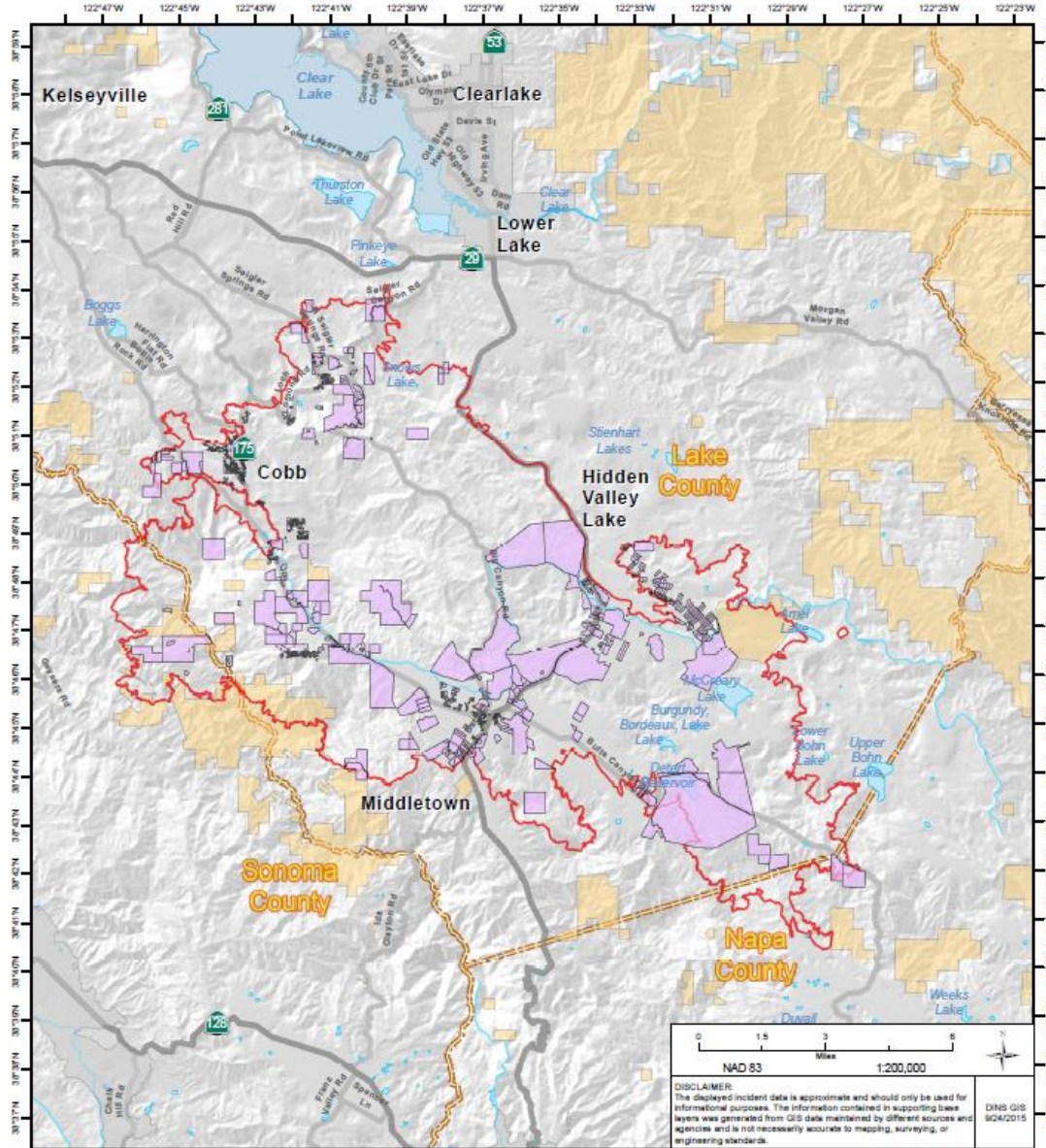
	Valley Incident CA LNU 008670	Valley Fire 2015
	Damage Inspection Parcel Map Inspection Zones 9/24/2015	County Line Inspection Zones Affected Parcels Parcels

OWNERSHIP MAP



	Valley Incident CALNU 008670	Valley Fire 2015 Affected Parcels County Line	Ownership State/County/City Park and Rec Army Corp of Engineers Bureau of Indian Affairs Bureau of Land Management Private Other State Other Federal
	Damage Inspection Ownership Map 9/24/2015		

RESPONSIBILITY AREA MAP





Valley Incident
 CALNU 008670

Damage Inspection
 Responsibility Areas Map
 9/24/2015

Responsibility Areas

- Valley Fire 2015
- Affected Parcels
- County Line
- Federal Responsibility Area
- Local Responsibility Area
- State Responsibility Area

DAMAGE AREA MAPS

[See next page]

APPENDIX – C: TEAMS

DAMAGE INSPECTION TEAMS

MIDDLETOWN AREA	COBB AREA	HIDDEN VALLEY AREA
Area Lead Matt Lee	Area Lead Jeff Isaacs	Area Lead Pete Muñoa
Team 1 Nathan Szoke Tim Paez	Team 4 Bryan Goff Dawn Robinson	Team 10 Shane Reichardt Rony Musones
Team 2 Daniel Lerma Alex Sperlich	Team 5 Anna Gresham Bill Robertson	Team 11 Eddie Arriaga Nick Evans
Team 3 Jason Neuman George Mavrikis	Team 6 Matt Hoeke Derrick Alvestal	Team 12 Vijay Mevani Natasha Teston
	Team 7 Chad Moxley Dennis Day	
	Team 8 Robert Stratton Brad Goodrich	
	Team 9 Kevin Berkery Robert Ruiz	

DAMAGE INSPECTION ROSTER

	Name	ICS Position	Req. No.	Unit/Dept.	Date Ordered
1	Derrick Alvestal	FF	O-420	LNU	9/14/2015
2	Eddie Arriaga	FLSI	O-244	SFM	9/13/2015
3	Kevin Berkery	FOBS(T)	O-259	VAC	9/16/2015
4	Robert Chew	DINS	O-198	SCU	9/13/2015
5	Jonathan Cox	DINS	O-217	CNR	9/13/2015
6	Dennis Day	TECH SPEC	O-508	RVC	9/15/2015
7	Nicholas Evans	FF	O-419	LNU	9/14/2015
8	Justin Fox	FOBS(T)	O-264	BDB	9/16/2015
9	Bryan Goff	FOBS	O-269	SCU	9/14/2015
10	Brad Goodrich	FLSI	O-238	SFM	9/13/2015
11	Anna Gresham	TECH SPEC	O-407	SCU	9/14/2015
12	Virginia Hernandez	CALL TAKER	O-506	CSR	9/14/2015
13	Matt Holke	FOBS	O-265	ORC	9/18/2015
14	Jeff Isaacs	CHIEF OFFICER	O-276	CSR	9/14/2015
15	Albert Lau	GISS	O-197	CNR	9/15/2015
16	Matt Lee	DINS	O-220	SFM	9/13/2015
17	Daniel Lerma	FOBS(T)	O-698	RRU	9/17/2015
18	George Mavrikis	FLSI	O-249	SFM	9/13/2015
19	Vijay Mepani	FLSI	O-243	SFM	9/14/2015
20	Spencer Meyer	FLSI	O-242	SFM	9/13/2015
21	Chad Moxley	DIVS	O-505	CSR	9/14/2015
22	Pete Muñoz	DIVS	O-237	SFM	9/13/2015
23	Rony Musones	FLSI	O-249	SFM	9/13/2015
24	Jason Neuman	TECH SPEC	O-250	CSR	9/14/2015
25	Tim Paez	FLSI	O-245	SFM	9/14/2015
26	Alan Peters	GISS	O-125	SLU	9/15/2015
27	Shane Reichardt	TECH SPEC	O-507	RVC	9/15/2015
28	Bill Robertson	FLSI	O-239	SFM	9/13/2015
29	Dawn Robinson	FLSI	O-246	SFM	9/14/2015
30	Robert Ruiz	FOBS	O-257	LAC	9/16/2015
31	Megan Scheeline	GISS(T)	O-218	LNU	9/13/2015
32	Kim Sone	FOBS	O-253	LNU	9/14/2015
33	Alex Sperlich	FOBS	O-258	RRU	9/17/2015
34	Bob Stratton	FOBS	O-262	SRS	9/16/2015
35	Nathan Szoke	TECH SPEC	O-417	LNU	9/14/2015
36	Natasha Teston	TECH SPEC	O-418	LNU	9/14/2015
37	Keith Tsudama	FOBS	O-266	BEU	9/17/2015
38	Ken Vollenweider	FLSI	O-241	SFM	9/13/2015

APPENDIX – D: INDUSTRIAL – THE GEYSERS

Calpine, The Geysers Geothermal Operation

10350 Socrates Mine Road, Middletown CA 95461

Geysers Administrative Center

The GAC Built in 2000, approximately a 20,000 square foot, 3 story, Type V 1 hr. construction, Mixed occupancy, (Group B, S1, and A) protected by AFSS and a fire alarm system. There are several outbuildings associated with the GAC.

Structure damage at the GAC was limited to what was once the “Old Fire Station”. The building was constructed using two shipping containers located under a common roof with combustible siding added to all four exterior walls. The structure was completely destroyed with heavy heat damage to the two containers. During the fire a self-contained breathing apparatus (SCBA) cylinder had ruptured and penetrated the container wall.

No activation of the GAC fire sprinkler system

Sonoma, Calpine 3

Built in 1983 Type II NR, approximately 4 story, Group F-1 Occupancy with non-combustible siding, no AFSS at the power plant itself.

Structure damage at the plant limited to the Cooling Tower. The damage limited to one of the two cooling towers. Each cooling tower is roughly 100' wide by 400' long with the fire impacting approximately 50% of the first tower. The operator had left this plant in a “House Power” (idling) that did not shut down until the 230 kV power was lost to the facility at approximately 0400 on 9-13-15. With the loss of power the water stopped flowing allowing a partial burn of one of the two towers.

West Ford Flat, Calpine 4

Built in 1988, Type II NR, F-1 Occupancy, 4-story, noncombustible siding.

Structure damage at the plant: complete destruction of the cooling tower and an outbuilding, and partial damage of the “Service Building”. The Service Building is a Type IIA, B Occupancy, two story, roughly 14,000 square foot building that likely was damaged by radiant heat from the adjacent outbuilding. The four unit cooling tower was completely destroyed

Quicksilver Calpine 16

Built in 1985, Type II NR, F-1 Occupancy, 4 story, noncombustible siding.

Structure damage at the plant: complete destruction of the 11 unit cooling tower. Additionally at this plant the "Hygiene Building" a Type II NR, Group B Occupancy, two story non-combustible siding, and two additional outbuildings were lost likely due to radiant heat and ember casting.

Socrates Calpine 18

Built in 1983, Type II NR, F-1 Occupancy, 4 stories, noncombustible siding.

Structure damage at the plant: complete destruction of the 11 unit cooling tower

Grant Calpine 20

Built in 1985, Type II NR, F-1 Occupancy, 4 story, noncombustible siding

Structure damage at the plant: complete destruction of the 11 unit cooling tower

Bear Canyon Calpine 2 and Calistoga Calpine 19 were within the fire area and appear undamaged.

Additional items of note:

The fuel management plan appears to have significantly limited the fire damage. Once water stops to flow in the cooling towers, the dry sulfur appears to be a significant hazard, readily ignitable from embers.

The fire sprinkler system's diesel pumps do not appear to have operated at any of the plants with the exception of the West Ford Flat unit, and this pump was manually started prior to the operator evacuating from the fire. Once the pressure drops in the fire sprinkler system and the electric pump is unable to meet the demand the diesel pump is designed to start automatically and provide appropriate water flow to the system and protect the facility.

APPENDIX – E: OTHER

APPENDIX – F: PHOTOS

AERIAL PHOTOGRAPHS



Photo 1: Loch Lomond area.



Photo 2: Loch Lomond area.



Photo 3: The Geysers power plant.



Photo 4: Anderson Springs area.



Photo 5: Middletown area.



Photo 6: Hidden Valley Lake area.



Photo 7: Middletown area looking north toward Cobb.



Photo 8: Hidden Valley Lake area looking north east.



Photo 9: Area south east of Hidden Valley Lake.



Photo 10: Hidden Valley Lake area looking west.

INITIAL ATTACK PHOTOGRAPHS



Photo 11: Initial attack fire activity. Courtesy: Tenaya Flekenstein



Photo 12: Initial attack fire activity as seen from Hidden Valley. Courtesy: Hal Muskat.



Photo 13: Initial attack fire activity. Courtesy: Tenaya Flekenstein



Photo 14: Initial attack fire activity as seen from Fire Station 20.



Photo 15: Initial attack fire activity. Courtesy: Tenaya Flekenstein



Photo 16: Initial attack fire activity. Courtesy: Tenaya Flekenstein

APPENDIX – G: INDIVIDUAL DAMAGE INSPECTION DETAIL

[see Appendix G binder]