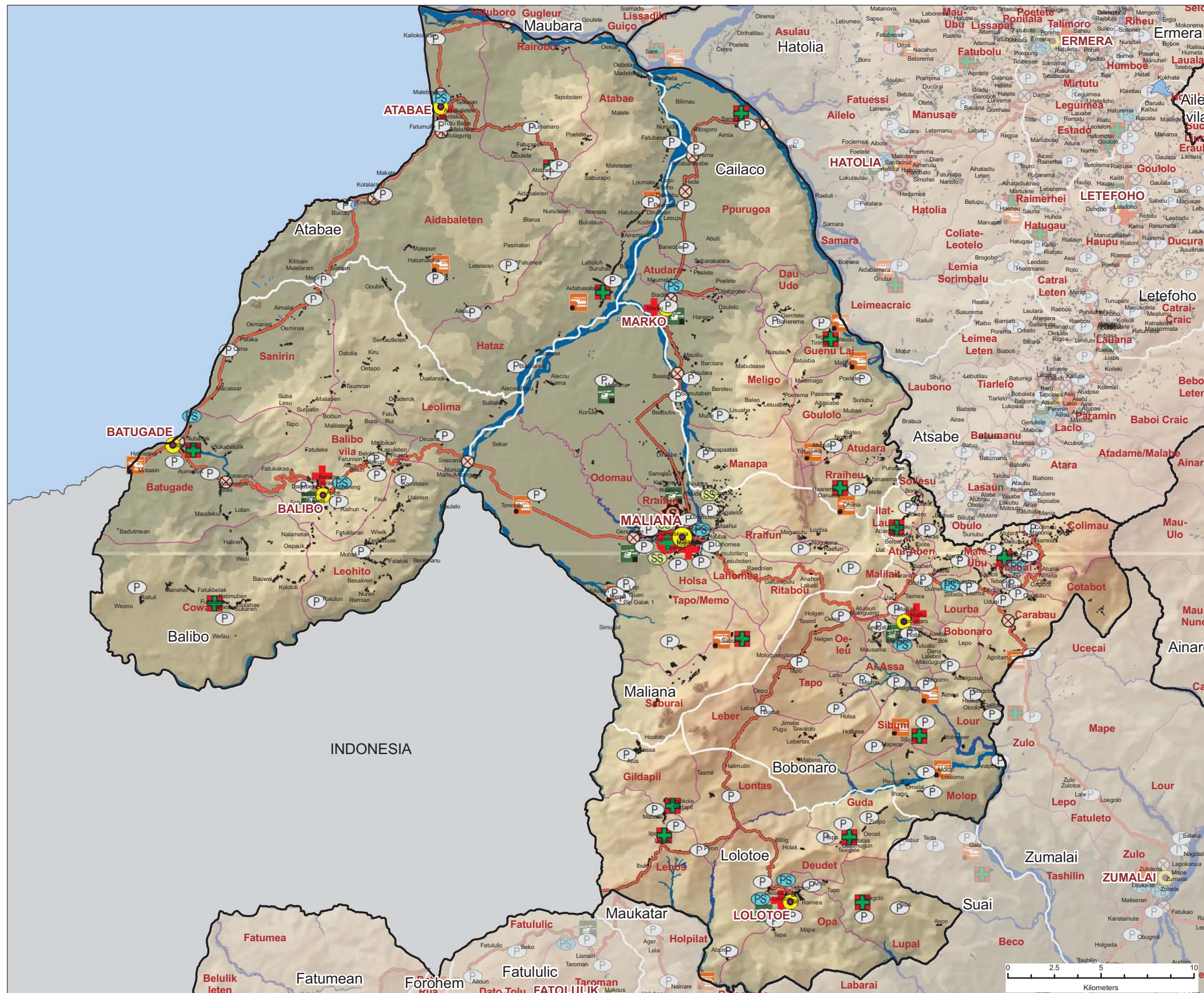


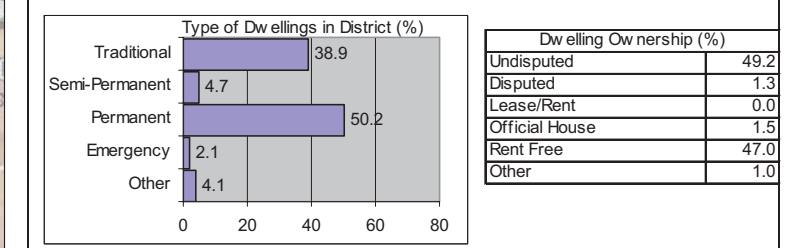


Bobonaro District

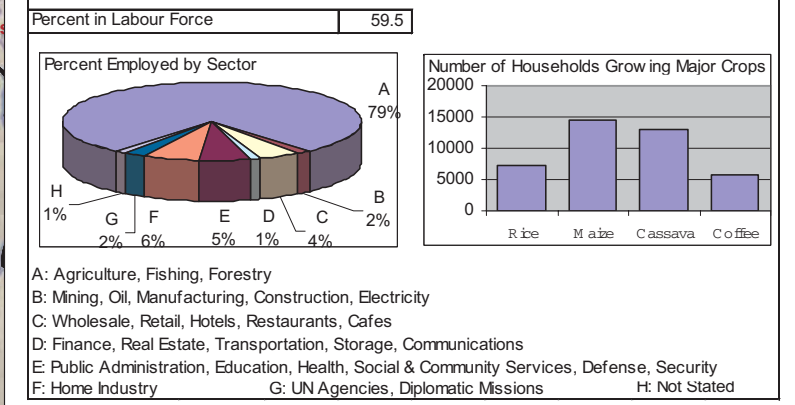
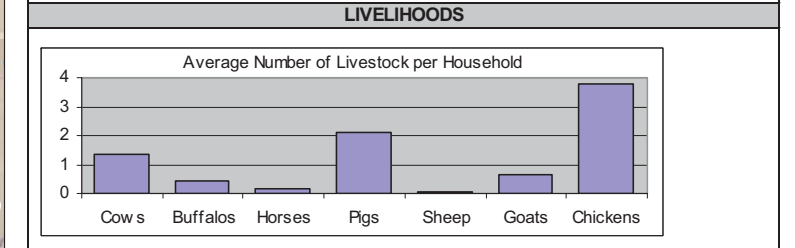


BASIC INFORMATION								
BOBONARO Region 4	Land Area (Sq Km)	Population (July 2004)			Avg. Household per Sq.	House-holds	Avg. house-hold size	Main Language Spoken
		Total	Male	Female				
Total	1,376 (9%)	83,579	41,641	41,938	11	18,397	4.5	Kemak
Atabae	252	9,638	4,914	4,724	6	2,091	4.6	Kemak
Balibo	296	13,663	6,865	6,798	9	3,233	4.2	Kemak
Bobonaro	216	22,766	11,130	11,636	18	5,087	4.5	Bunak
Cailaco	204	8,394	4,219	4,175	8	1,983	4.2	Kemak
Lolotoe	169	6,992	3,425	3,567	7	1,512	4.6	Bunak
Maliana	239	22,126	11,088	11,038	17	4,491	4.9	Bunak

Life Expectancy at Birth	50.8
Median Age	18.7
Mean Age at First Marriage (Female)	22.8
Mean Age at First Marriage (Male)	26.7



HUMANITARIAN INDICATORS			
FLOOD RATING	HIGH	FOOD INSECURITY IN 2005/2006	38%
Percent Ordinary Farmers	41		
Percent Illiterate	64.1		
Percent of Child Deliveries Attended by Health Personnel	19.7		
Average time to access water in Region 4 (mins)	15		
Proportion of Population with sustainable access to an improved water source (%)	64.2		
Proportion of Population with access to improved sanitation (%)	32.7		
Prevalence of severe underweight (%)	13.2		
Prevalence of severe stunting (%)	21.3		
Prevalence of severe wasting (%)	16.5		



A: Agriculture, Fishing, Forestry
 B: Mining, Oil, Manufacturing, Construction, Electricity
 C: Wholesale, Retail, Hotels, Restaurants, Cafes
 D: Finance, Real Estate, Transportation, Storage, Communications
 E: Public Administration, Education, Health, Social & Community Services, Defense, Security
 F: Home Industry
 G: UN Agencies, Diplomatic Missions
 H: Not Stated

Remexio Sub-District Name	Minor Town	UNPo/PNTL Station	Advanced Education	Pre-Primary School	Permanent HLZ	Main Port	Water Body
Dare Suco Name	Occupied Dwelling	Main Airport	Secondary School	Hospital	Emergency HLZ	Secondary Port	Main Road
Capital City	UNPo/PNTL HQ	Secondary Airport	Pre-Secondary School	Community Health Centre	Rainy HLZ	Tertiary Port	Suco Boundary
District Capital	UNPo/PNTL Post	Air Strip	Primary School	Health Post	Bridge	Main River	SubDistrict Boundary
							District Boundary

Sources: FAO/WFP Food Supply Assessment Mission, Ministry of Agriculture & Forestry, Ministry of Education, Ministry of Health, National Disaster Management Directorate, National Statistics Directorate, OCHA, SRTM (90m*90m), Timor-Leste Census of Population and Housing, Timor-Leste DevInfo, Timor-Leste GIS Portal, Timor-Leste Survey of Living Standards, UNICEF, UNMIT, WFP, WHO

The boundaries and names shown and the designations used do not imply official endorsement or acceptance by the United Nations

data.ocha@undp.org