



Census of India 2011

TAMIL NADU

SERIES-34

PART XII-A

DISTRICT CENSUS HANDBOOK

TIRUCHIRAPPALLI

VILLAGE AND TOWN DIRECTORY



2011

DIRECTORATE OF CENSUS OPERATIONS

TAMIL NADU

INDEX TO NUMBERS	
(Villages of Srirangam Taluk having 5000 & above population)	
1.	Mutharasannallur
2.	Kambarasampettai
3.	Koppu North
4.	Malliampathu
5.	Somasarsampettai
6.	Adavathur (West)
7.	Adavathur (East)
8.	Sholanganallu
9.	Koppu South
10.	Thayanur
11.	Nachikurichi
12.	K.Kallikudy (North)
13.	Navalurkottapattu
(Towns of Thiruverumbur Taluk)	
14.	Pappankurichi
15.	Ellakkudy
16.	Koothappur
17.	Krishnasamudram
18.	Valavandankottai
19.	Thuvakudi
20.	Navalpattu

INDIA TAMIL NADU TIRUCHIRAPPALLI DISTRICT

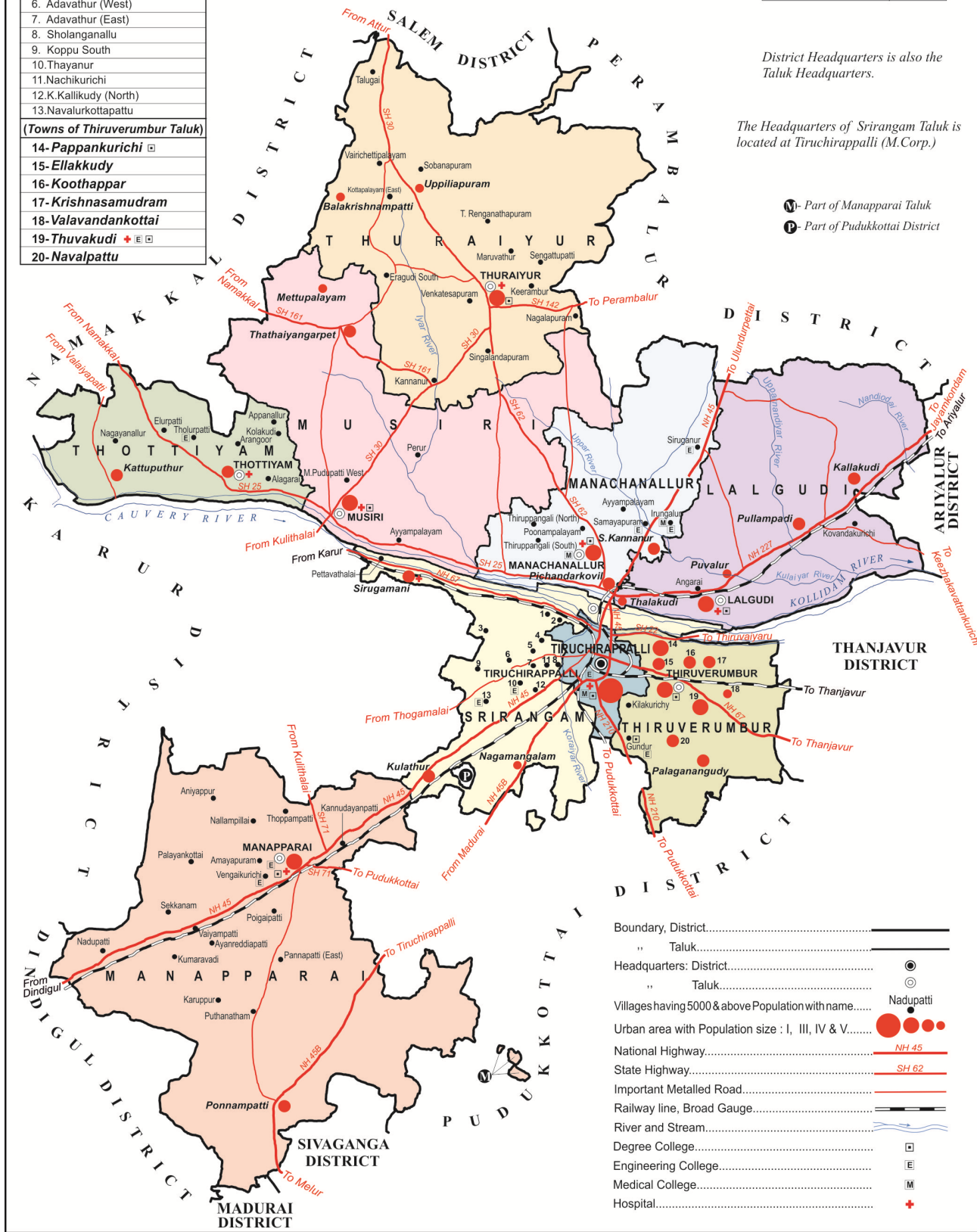


Area in Sq. Kms.	4509
No. of Taluks	9
No. of Towns	31
No. of Villages	471

District Headquarters is also the Taluk Headquarters.

The Headquarters of Srirangam Taluk is located at Tiruchirappalli (M.Corp.)

M - Part of Manapparai Taluk
P - Part of Pudukkottai District



Boundary, District.....	—————
" Taluk.....	—————
Headquarters: District.....	●
" Taluk.....	○
Villages having 5000 & above Population with name.....	●
Urban area with Population size : I, III, IV & V.....	●●●●●
National Highway.....	NH 45
State Highway.....	SH 62
Important Metalled Road.....	—————
Railway line, Broad Gauge.....	—————
River and Stream.....	~~~~~
Degree College.....	□
Engineering College.....	E
Medical College.....	M
Hospital.....	+



CENSUS OF INDIA 2011
TAMIL NADU

SERIES 34

PART XII-A

DISTRICT CENSUS HANDBOOK
TIRUCHIRAPPALLI

VILLAGE AND TOWN DIRECTORY



2011

Directorate of Census Operations
Tamil Nadu



ROCKFORT TEMPLE

The Rockfort temple is situated at the centre of Tiruchirappalli, the headquarters of the district. A Fort was built by Pallava dynasty from 10th to 12th century on a rocky mountain, where a temple was built. The presiding deity in this temple is Shri Thayumanaswamy, the Lord Shiva. On top of the rocky mountain, a small temple was built for Pillaiyar, the Lord Vinayagar. This temple is known as 'Uchchi Pillaiyar Kovil'. Except this temple, the temple built for Shri Thayumanaswamy is fully constructed with stones.

CONTENTS

	Page
Foreword	i
Preface	iii
Acknowledgements	iv
History and Scope of the District Census Handbook	v
Brief History of the District	vi
Highlights of the District - 2011 Census	viii
Important Statistics of the District - 2011 Census	ix
Analytical Note	1
Village and Town Directory	85
Brief Note on Village and Town Directory	87
Section -I Village Directory	93
(a) List of villages merged in towns and outgrowths at 2011 Census	94
(b) C.D. Block-wise Village Directory	95
1. ANDANALLUR CD BLOCK	97
(i) Srirangam Taluk Map with demarcation of C.D. Blocks	98
(ii) Alphabetical list of villages with location code of 2001 and 2011	99
(iii) Village Directory	100
2. MANIKANDAM CD BLOCK	111
(i) Alphabetical list of villages with location code of 2001 and 2011	113
(ii) Village Directory	114
3. THIRUVERAMBUR CD BLOCK	125
(i) Tiruchirappalli Taluk Map with demarcation of C.D. Blocks	124
(ii) Thiruverumbur Taluk Map with demarcation of C.D. Blocks	126
(iii) Alphabetical list of villages with location code of 2001 and 2011	127
(iv) Village Directory	128
4. MANAPPARAI CD BLOCK	139
(i) Manapparai Taluk Map with demarcation of C.D. Blocks	140
(ii) Alphabetical list of villages with location code of 2001 and 2011	141
(iii) Village Directory	142

	Page
5. MARUNGAPURI CD BLOCK	153
(i) Alphabetical list of villages with location code of 2001 and 2011	155
(ii) Village Directory	156
6. VAIYAMPATTI CD BLOCK	177
(i) Alphabetical list of villages with location code of 2001 and 2011	179
(ii) Village Directory	180
7. LALGUDI CD BLOCK	191
(i) Lalgudi Taluk Map with demarcation of C.D. Blocks	190
(ii) Alphabetical list of villages with location code of 2001 and 2011	192
(iii) Village Directory	194
8. MANACHANALLUR CD BLOCK	215
(i) Manachanallur Taluk Map with demarcation of C.D. Blocks	216
(ii) Alphabetical list of villages with location code of 2001 and 2011	217
(iii) Village Directory	218
9. PULLAMBADI CD BLOCK	239
(i) Alphabetical list of villages along with location code of 2001 and 2011	241
(ii) Village Directory	242
10. MUSIRI CD BLOCK	263
(i) Musiri Taluk Maps with demarcation of C.D. Blocks	264
(ii) Alphabetical list of villages with location code of 2001 and 2011	265
(iii) Village Directory	266
11. THOTTIAM CD BLOCK	277
(i) Thottiyam Taluk Map with demarcation of C.D. Blocks	278
(ii) Alphabetical list of villages with location code of 2001 and 2011	279
(iii) Village Directory	280
12. TATTAYYANGARPETTAI CD BLOCK	291
(i) Alphabetical list of villages with location code of 2001 and 2011	293
(ii) Village Directory	294

	Page
13. THURAIYUR CD BLOCK	305
(i) Thuraiyur Taluk Maps with demarcation of C.D. Blocks	306
(ii) Alphabetical list of villages with location code of 2001 and 2011	307
(iii) Village Directory	308
14. UPPILIYAPURAM CD BLOCK	319
(i) Alphabetical list of villages with location code of 2001 and 2011	321
(ii) Village Directory	322
15. NOT UNDER ANY CD BLOCK	333
(i) Alphabetical list of villages with location code of 2001 and 2011	335
(ii) Village Directory	336
(e) Appendices to Village Directory	343
Appendix I: Summary showing total number of villages having educational, medical and other amenities in villages –CD Block level	344
Appendix 1A: Villages by number of Primary Schools.	350
Appendix 1B: Villages by Primary, Middle and Secondary Schools.	350
Appendix 1C: Villages with different sources of drinking water facilities available.	351
Appendix II: Villages with 5000 and above population which do not have one or more amenities available.	352
Appendix V: Summary showing number of Villages not having Scheduled Caste population.	356
Appendix VI: Summary showing number of Villages not having Scheduled Tribe population.	356
Appendix VIIA: List of villages according to the proportion of the Scheduled Castes to the total population by ranges.	357
Appendix VIIB: List of villages according to the proportion of the Scheduled Tribes to the total population by ranges.	368
Appendix VIII: Number of villages under each Gram Panchayat (C.D. block wise).	379

			Page
Section -II Town Directory			389
Statement	I:	Status and Growth History	390
Statement	II:	Physical aspects and location of towns, 2009	394
Statement	III:	Civic and other amenities, 2009	396
Statement	IV:	Medical Facilities, 2009	398
Statement	V:	Educational, Recreational and cultural facilities,2009	400
Statement	VI:	Industry and banking, 2009	405
Statement	VII:	Civic and other amenities in slums, 2009	406
Appendix to Town Directory: Towns showing their outgrowth with population.			432

Note : Data for Appendices III and IV was not compiled and not included in the publication.

Note for Maps

The territorial waters of India extend into the sea to a distance of twelve nautical miles measured from the appropriate base line.

The external boundaries and coastlines of India agree with the Record / Master Copy certified by Survey of India.

Technical institutions shown in the Taluk maps include only Polytechnic and Industrial Training Institutes.

In Taluk maps, ***Other Medical Facilities*** are grouped:

Rural Areas: Maternity & Child Welfare Centre, Primary Health-Sub Centre, TB Hospital or Clinic, Family Welfare Centre, Community Health Centre

Urban Areas: Family Welfare Centre, Maternity & Child Welfare Centre, Maternity Home, TB Hospital or Clinic.

**JURISDICTIONAL SET UP OF TALUKS AND COMMUNITY DEVELOPMENT
BLOCKS IN THE DISTRICT**

Name of the Taluk	Name of the CD Block falling under the Taluk
Thottiyam	Thottiam
Musiri	Musiri Tattayyangarpettai
Thuraiyur	Thuraiyur Uppiliyapuram
Manachanallur	Manachanallur
Lalgudi	Pullambadi Lalgudi
Srirangam	Andanallur Manikandam
Tiruchirappalli	Thiruverumbur
Thiruverumbur	Thiruverumbur
Manapparai	Manapparai Marungapuri Vaiyampatti

FOREWORD

The District Census Handbook (DCHB) is an important publication of the Census Organization since 1951. It contains both Census and non Census data of urban and rural areas for each District. The Census data provide information on demographic and socio-economic characteristics of population at the lowest administrative unit i.e. of each Village and Town and ward of the District. The Primary Census Abstract (PCA) part of this publication contains Census data including data on household amenities collected during 1st Phase of the Census i.e., House Listing and Housing Census. The non Census data presented in the DCHB is in the form of Village Directory and Town Directory contain information on various infrastructure facilities available in the village and town viz; education, medical, drinking water, communication and transport, post and telegraph, electricity, banking, and other miscellaneous facilities. Later on, the Telegraph Services were closed by the Government of India on 15th July, 2013. The data of DCHB are of considerable importance in the context of planning and development at the grass-root level.

In the 1961 Census, DCHB provided a descriptive account of the District, administrative statistics, Census tables and Village and Town Directory including Primary Census Abstract. This pattern was changed in 1971 Census and the DCHB was published in three parts: Part-A related to Village and Town Directory, Part-B to Village and Town PCA and Part-C comprised analytical report, administrative statistics, District Census tables and certain analytical tables based on PCA and amenity data in respect of Villages. The 1981 Census DCHB was published in two parts: Part-A contained Village and Town Directory and Part-B the PCA of Village and Town including the SCs and STs PCA up to Tahsil/Town levels. New features along with restructuring of the formats of Village and Town Directory were added. In Village Directory, all amenities except electricity were brought together and if any amenity was not available in the referent Village, the distance in broad ranges from the nearest place having such an amenity, was given.

The pattern of 1981 Census was followed by and large for the DCHB of 1991 Census except the format of PCA. It was restructured. Nine-fold industrial classification of main workers was given against the four-fold industrial classification presented in the 1981 Census. In addition, sex wise population in 0-6 age group was included in the PCA for the first time with a view to enable the data users to compile more realistic literacy rate as all children below 7 years of age had been treated as illiterate at the time of 1991 Census. One of the important innovations in the 1991 Census was the Community Development Block (CD Block) level presentation of Village Directory and PCA data instead of the traditional Tahsil/Taluk/PS level presentation.

As regards DCHB of 2001 Census, the scope of Village Directory was improved by including some other amenities like banking, recreational and cultural facilities, newspapers & magazines and 'most important commodity' manufactured in a Village in addition to prescribed facilities of earlier Censuses. In Town Directory, the statement on Slums was modified and its coverage was enlarged by including details on all slums instead of 'notified slums'.

The scope and coverage of Village Directory of 2011 DCHB has been widened by including a number of new amenities in addition to those of 2001. These newly added amenities are: Pre-Primary School, Engineering College, Medical College, Management Institute, Polytechnic, Non-formal Training

Centre, Special School for Disabled, Community Health Centre, Veterinary Hospital, Mobile Health Clinic, Medical Practitioner with MBBS Degree, Medical Practitioner with no degree, Traditional Practitioner and faith Healer, Medicine Shop, Community Toilet, Rural Sanitary Mart or Sanitary Hardware Outlet in the Village, Community Bio- gas, Sub Post Office, Village Pin Code, Public Call Office, Mobile Phone Coverage, Internet Cafes/ Common Service Centre, Private Courier Facility, Auto/Modified Autos, Taxis and Vans, Tractors, Cycle-pulled Rickshaws, Carts driven by Animals, Village connected to National Highway, State Highway, Major District Road, and Other District Road, Availability of Water Bounded Macadam Roads in Village, ATM, Self-Help Group, Public Distribution System(PDS) Shop, Mandis/Regular Market, Weekly Haat, Agricultural Marketing Society, Nutritional Centers (ICDS), Anganwadi Centre, ASHA (Accredited Social Health Activist), Sports Field, Public Library, Public Reading Room, Assembly Polling station, Birth & Death Registration Office. In the Town Directory, seven Statements containing the details and the data of each Town have been presented viz.; (i)-Status and Growth History of Towns,(ii)- Physical Aspects and Location of Towns, (iii)-Civic and other Amenities, (iv)-Medical Facilities, (v)-Educational, Recreational & Cultural Facilities, (vi)- Industry & Banking, and (vii)- Civic & other amenities in Slums respectively. CD Block wise data of Village Directory and Village PCA have been presented in DCHB of 2011 Census as presented in earlier Census.

The data of DCHB 2011 Census have been presented in two parts, Part-A contains Village and Town Directory and Part-B contains Village and Town wise Primary Census Abstract. Both the Parts have been published in separate volumes in 2011 Census.

The Village and Town level amenities data have been collected, compiled and computerized under the supervision of Shri S. Gopalakrishnan, IAS, Director of Census Operation, Tamil Nadu. The task of Planning, Designing and Co-ordination of this publication was carried out by Dr. Pratibha Kumari, Assistant Registrar General (SS) under the guidance & supervision of Dr. R.C.Sethi, Ex-Addl. RGI and Shri Deepak Rastogi present Addl.RGI. Shri A.P. Singh, Deputy Registrar General, (Map) provided the technical guidance in the preparation of maps. Shri A.K. Arora, Joint Director of Data Processing Division under the overall supervision of Shri M.S.Thapa, Addl. Director (EDP) provided full cooperation in preparation of record structure for digitization and validity checking of Village and Town Directory data and the programme for the generation of Village Directory and Town Directory including various analytical inset tables as well as Primary Census Abstract (PCA). The work of preparation of DCHB, 2011 Census has been monitored in the Social Studies Division. I am thankful to all of them and others who have contributed to bring out this publication in time.

Dr. C. CHANDRAMOULI, IAS
Registrar General & Census Commissioner, India

New Delhi
16-06-2014

PREFACE

Publication of the District Census Handbooks (DCHBs) was initiated after the 1951 census and is continuing since then with innovations/modifications after each decennial census. This is the most valuable district level publication brought out by the census organization on behalf of each State Government/Union Territory administration. It *inter-alia* provides data/information on some of the basic demographic and socio-economic characteristics and on the availability of certain important civic amenities/facilities in each village and town of the respective districts.

The District Census Handbook has two segments: Part A and Part B. Part A primarily deal with village and Town Directory and Part B contains Primary Census Abstract of each village and town of the District. The 2001 Census data presentation both in Part A and Part B of this book was the transition from traditional presentation at Taluk level to CD Block level and this pattern continued in 2011 census as well.

The District Census Handbooks are being made available in electronic format. The DCHB is the joint collaboration of the Census Directorate and the Government of Tamil Nadu. On behalf of the Government of Tamil Nadu, this Directorate has prepared the manuscript of this book. The scope and coverage of Village Directory of 2011 DCHB has been widened by including a number of new amenities in addition to those of 2001. In the Town Directory, seven Statements containing the details and the data of each town have been presented viz.; (i)-Status and Growth History of towns,(ii)- Physical Aspects and Location of Towns, (iii)-Civic and other Amenities, (iv)-Medical Facilities, (v)-Educational, Recreational & Cultural Facilities, (vi)- Industry & Banking, and (vii)- Civic & other amenities in Slums respectively.

The data being presented in this publication have been collected and compiled by Shri M.R.V. Krishna Rao, Joint Director and Dr. D. Venkatesan, Deputy Director with the assistance of Smt/Shri R. Gyanashekar, Deputy Director and V. Jegatheesan, C. Raghu and J. Chithra, Assistant Directors. For the preparation of manuscript of this book, I received wholehearted co-operation from all the Heads of Departments, Heads of offices of the District / Taluk / Corporation / Municipal / Town and Rural Administration and a number of dedicated and experienced Census staff of this office. I am grateful to all of them for their valuable contribution in the accomplishment of this task of national importance. I must place on record the co- operation extended to me by the press media and electronic media to make the census taking a great success in the state.

I am deeply grateful to Shri Dr. C. Chandramouli, IAS, Registrar General and Census Commissioner, India, New Delhi for the valuable guidance and advice at every step till the finalization of this handbook. I also express my thanks to Dr. Pratibha Kumari, Assistant Registrar General (Social Studies Division), ORGI, New Delhi for preparing the set of instructions for the compilation of the Village and Town Directory and other inset tables etc. being inserted in this District Census Handbook.

In particular, it has to be mentioned that the write-up portion was coordinated by Shri M.R.V. Krishna Rao, Joint Director and finalised by Dr. D. Venkatesan, Deputy Director with the assistance of other members of the staff whose names have been acknowledged herein.

Chennai

16-06-2014

S. GOPALAKRISHNAN, IAS

Director of Census Operations, Tamil Nadu

ACKNOWLEDGEMENTS

Editing and Supervision

Shri. M.R.V. Krishna Rao
Dr. D. Venkatesan
Shri. R. Gyanashekar

Joint Director
Deputy Director
Deputy Director

Drafting

Shri. V. Jegatheesan
Shri. C. Raghu
Smt. J. Chithra

Assistant Director (T)
Assistant Director (T)
Assistant Director (EDP)

Compilation and Scrutiny of Data

Shri. G. Vasantha Kumar
Smt. P. Yesotha
Smt. T. Dhanalakshmi
Smt. S. Uthradevi
Kum. Indu Susan Ninan
Smt. R.J. Drisya
Shri. V. Vellingiri
Shri. R. Sripathy
Shri. A. Pugalenth
Shri. P. Radhakrishnan
Shri. P. Suresh
Shri. S. Shanmugam Jr
Shri. L. Srinivasan
Smt. B. Kothaiyammal
Smt. P. G. Raji
Kum. Ajili Vasudevan
Smt. K. Arumuga Sundari
Shri K.T. Sasidharan

Statistical Investigator, Grade – II
Statistical Investigator, Grade – II
Statistical Investigator, Grade – II
Statistical Investigator, Grade – II
Statistical Investigator, Grade – II
Statistical Investigator, Grade – II
Senior Supervisor
Senior Supervisor
Data Entry Operator – Grade B
Data Entry Operator – Grade B
Data Entry Operator – Grade B
Data Entry Operator – Grade B
Data Entry Operator – Grade B
Senior Compiler
Compiler
Compiler
Compiler
Junior Consultant

Mapping

Shri. A Braganza
Shri. A. Lazar
Shri. E.S. Jayamohan
Smt. J. Coumary
Shri. G. Rajkumar
Shri. N. Shamiyulla

Research Officer (Map)
Senior Geographer
Senior Drawing Assistant
Senior Draftsman
Data Processing Assistant
Geographer

ORGI- Data Processing Division

Shri Jaspal Singh Lamba
Ms. Usha
Shri Anurag Gupta
Shri Mukesh Kumar Mahawar
Ms. Shaghuftha N. Bhat
Ms. Kiran Bala Saxena
Shri Khem Verma Jadon
Shri Yashwant Singh
Shri Shailender Kumar Vats
Shri Pawan Kumar Sharma
Shri Anuj Kumar

Deputy Director (EDP)
Assistant Director (EDP)
Data Processing Asst., Grade 'A'
Data Processing Asst., Grade 'A'
Data Processing Asst., Grade 'A'
Senior Supervisor
Senior Consultant
Junior Consultant
Junior Consultant
Junior Consultant
Junior Consultant

HISTORY AND SCOPE OF THE DISTRICT CENSUS HANDBOOK

The need of data at the grassroots level for the administrative and planning purposes at sub micro level as well as academic studies prompted the innovation of District Census Handbook. District Census Handbook is a unique publication from the Census organization which provides most authentic details of census and non-census information from village and town level to district level. The District Census Handbook was firstly introduced during the 1951 Census. It contains both census and non census data of urban as well as rural areas for each district. The census data contain several demographic and socio-economic characteristics of the lowest administrative unit i.e. of each village and town and ward of the district. The non census data comprise of data on availability of various civic amenities and infrastructural facilities etc. at the town and village level which constitute Village Directory and Town Directory part of the DCHB. The data of DCHB are of considerable importance in the context of planning and development at grass-root level.

In 1961 census, DCHB provided a descriptive account of the district, administrative statistics, census tables and village and town directory including Primary Census Abstract. This pattern was changed in 1971 Census and the DCHB was published in three parts: Part-A related to village and town directory, Part-B to village and town PCA and Part-C comprised analytical report, administrative statistics, district census tables and certain analytical tables based on PCA and amenity data in respect of villages. The 1981 census DCHB was published in two parts: Part-A contained village and town directory and Part-B the PCA of village and town including the SCs and STs PCA up to taluk/town levels. New features along with restructuring of the formats of village and town directory were added into it. In Village Directory, all amenities except electricity were brought together and if any amenity was not available in the referent village, the distance in broad ranges from the nearest place having such an amenity, was given. The pattern of 1981 census was followed by

and large for the DCHB of 1991 Census except the format of PCA. It was restructured. Nine-fold industrial classification of main workers was given against the four-fold industrial classification presented in the 1981 census. In addition, sex wise population in 0-6 age group was included in the PCA for the first time with a view to enable the data users to compile more realistic literacy rate as all children below 7 years of age had been treated as illiterate at the time of 1991 census. One of the important innovations in the 1991 census was the Community Development Block (CD Block) level presentation of village directory and PCA data instead of the traditional tahsil/taluk/PS level presentation.

As regards DCHB of 2001 Census, the scope of Village Directory was improved by including some other amenities like banking, recreational and cultural facilities, newspapers & magazines and 'most important commodity' manufactured in a village in addition to prescribed facilities of earlier censuses. In Town Directory, the statement on Slums was modified and its coverage was enlarged by including details on all slums instead of 'notified slums'.

The scope and coverage of Village Directory of 2011 DCHB has been widened by including a number of new amenities in addition to those of 2001. In the Town Directory, seven Statements containing the details and the data of each town have been presented viz.; (i)-Status and Growth History of towns, (ii)- Physical Aspects and Location of Towns, (iii)-Civic and other Amenities, (iv)-Medical Facilities, (v)-Educational, Recreational & Cultural Facilities, (vi)- Industry & Banking, and (vii)- Civic & other amenities in Slums respectively. CD Block wise data of Village Directory and Village PCA have been presented in DCHB of 2011 census as presented in earlier census. The data of DCHB 2011 Census have been presented in two parts, Part-A contains Village and Town Directory and Part-B contains Village and Town wise Primary Census Abstract. Both the Parts have been published in separate volumes in 2011 Census.

BRIEF HISTORY OF THE DISTRICT

Tiruchirappalli is one of the oldest inhabited cities located in the centre of the State of Tamil Nadu. It is a place of historic, cultural and economic importance. The district has a rich and varied cultural heritage. It is also known for its exquisite handicrafts, castings and South Indian musical instruments. The economy is mainly agrarian. The agriculture practice is sustained by a network of irrigation sources and improved methods of cultivation.

Tiruchirappalli is a famous city in South India located on the southern bank of the river Cauvery. The Rock Fort rising abruptly from the plains to a height of 83 meters in the centre of the city is a famous land mark. The district is well known as an educational centre.

Tiruchirappalli played a predominant role in the later history of South India. Its earliest settlements date back to the second millennium BC. Uraiyur, the capital of the early Cholas for 600 years from the 3rd century BC onwards, is a suburb of present day Tiruchirappalli. The city is referred to as Orthoura by the historian Ptolemy in his 2nd century work 'Geography'. The world's oldest surviving dam, the Kallanai (Lower Anaicut) about 18 kilometres from Uraiyur, was built across the Kaveri River by Karikala Chola in 2nd century AD. The medieval history of Tiruchirappalli begins with the reign of the Pallava king Mahendravarman I, who ruled over South India in the 6th century AD and constructed the rock-cut cave-temples within the Rockfort. Following the downfall of the Pallavas in the 8th century, the city was conquered by the Medieval Cholas, who ruled until the 13th century.

After the decline of the Cholas, Tiruchirappalli was conquered by the Pandyas, who ruled from 1216 until their defeat in 1311 by Malik Kafur, the commander of Allauddin Khilji. The victorious armies of the Delhi Sultanate are believed to have plundered and ravaged the region. The idol of the Hindu god Ranganatha in the temple of Srirangam vanished at about this time and was not recovered and reinstated after more than fifty years. Tiruchirappalli was ruled by the Delhi and Madurai Sultanates from 1311 to

1378, but by the middle of the 14th century the Madurai Sultanate had begun to fall apart. Gradually, the Vijayanagar Empire established supremacy over the northern parts of the kingdom, and Tiruchirappalli was taken by the Vijayanagar Prince Kumara Kampanna Udaiyar in 1371. The Vijayanagar Empire ruled the region from 1378 until the 1530s, and played a prominent role in reviving Hinduism by reconstructing temples and monuments destroyed by the previous Muslim rulers. Following the collapse of the Vijayanagar Empire in the early part of the 16th century, the Madurai Nayaks began to assert its independence. The city flourished during the reign of Vishwanatha Nayak (c. 1529–1564), who is said to have protected the area by constructing the Teppakulam and building walls around the Srirangam temple. His successor Kumara Krishnappa Nayaka made Tiruchirappalli his capital, and it served as the capital of the Madurai Nayak kingdom from 1616 to 1634 and from 1665 to 1736.

In 1736 the last Madurai Nayak ruler, Meenakshi, committed suicide, and Tiruchirappalli was conquered by Chanda Sahib. He ruled the kingdom from 1736 to 1741, when he was captured and imprisoned by the Marathas in the siege of Tiruchirappalli (1741) led by General Raghuji Bhonsle under the orders of Chhatrapati Shahu. Chanda Sahib remained prisoner for about eight years before making his escape from the Maratha Empire. Tiruchirappalli was administered by the Maratha general Murari Rao from 1741 to 1743, when it was acquired by the Nizam of Hyderabad, who bribed Rao to hand over the city. Nizam appointed Khwaja Abdullah as the ruler and returned to Golkonda. When the Nawab of the Carnatic Muhammed Ali Khan Wallajah was dethroned by Chanda Sahib after the Battle of Ambur (1749), the former fled to Tiruchirappalli, where he set up his base. The subsequent siege of Tiruchirappalli (1751–1752) by Chanda Sahib took place during the Second Carnatic War between the British East India Company and Muhammed Ali Khan Wallajah on one side and Chanda Sahib and the French East India Company on the other. The British were victorious and Wallajah was restored to the throne. During his reign he proposed renaming the city Natharnagar after

the Sufi saint Nathar Vali, who is thought to have lived there in the 12th century AD. Tiruchirappalli was invaded by Nanjaraja Wodeyar in 1753 and Hyder Ali of the Mysore kingdom in 1780, both attacks repulsed by the troops of the British East India Company. A third invasion attempt, by Tipu Sultan, son of Hyder Ali, in 1793, was also unsuccessful; he was pursued by British forces led by William Medows, who thwarted the attack

The Carnatic kingdom was annexed by the British in July 1801 as a consequence of the discovery of collusion between Tipu Sultan—an enemy of the British—and Umdat Ul-Umra, son of Wallajah and the Nawab at the time, during the Fourth Anglo-Mysore War. Trichinopoly was incorporated into the Madras Presidency the same year, and the district of Trichinopoly (or Tiruchirappalli) was formed, with the city of Trichinopoly (or Tiruchirappalli) as its capital.

During the Company Raj and later the British Raj, Tiruchirappalli emerged as one of the most important cities in India. According to the 1871 Indian census—the first in British India—Tiruchirappalli had a population of 76,530, making it the second largest city in the Presidency after the capital of Madras. It was known throughout the British Empire for its unique variety of cheroot, known as the Trichinopoly cigar. Tiruchirappalli was the first headquarters for the newly formed South Indian Railway Company in 1874 until its relocation to Madras in the early 20th century.

Tiruchirappalli played an active role during the pre-independence era; there were a number of strikes and non-violent protests during the Quit India Movement, notably the South Indian Railway Strike that took place in 1928. The city was the base for the Vedaranyam salt march initiated by C. Rajagopalachari in parallel with the Dandi March in 1930. Tiruchirappalli was an epicentre of the anti-Hindi agitations of Tamil Nadu when a team of Tamil language supporters gathered and organised a rally from the city to Madras in 1938. Later in 1965, Tiruchirappalli was made the base of the “Madras State Anti-Hindi Conference” convened by C. Rajagopalachari. The population of Tiruchirappalli continued to grow rapidly, achieving a growth rate of 36.9% during the period 1941–51. After independence in 1947, Tiruchirappalli fell behind other cities such as

Salem and Coimbatore in terms of growth. Tiruchirappalli remained a part of Madras State, which was renamed Tamil Nadu in 1969. The city underwent extensive economic development in the 1960s with the commissioning of Bharat Heavy Electricals Limited. In the early 1980s, M. G. Ramachandran, then Chief Minister of Tamil Nadu drafted a plan to move the State’s administrative headquarters to Tiruchirappalli. A satellite town was developed near Navalpattu on the outskirts of the city, but the proposed move was shelved by successive governments.

HIGHLIGHTS OF THE DISTRICT - 2011 CENSUS

1. Tiruchirappalli district ranked 10th place in terms of the highest population among the districts.
2. The district population density was 604 persons /sq. km, higher than the State population density of 555.
3. The district urban population share was 49.2%.
4. The district sex ratio was 1013, higher than the State sex ratio of 996.
5. The district has recorded the 3rd lowest Scheduled Tribe sex ratio of 933 among the districts.
6. The district literacy was 83.2%, higher than the State literacy of 80.1%.
7. Manapparai taluk has the highest number of 97 inhabited villages while Tiruchirappalli taluk has the lowest number of 1 village in the district.
8. Tholurpatti Village (L.C. No. 635674) of Thottiyum taluk had the largest population (13,882) and Amayapuram RF (L.C. No. 636135) of Manapparai taluk recorded the smallest population (3) in the district.
9. Vannadu village (L.C. No. 635763) of Thuraiyur taluk is the largest village with an area of 5,170.06 hectares and T.Kanapadi Encl. Reserve Forest Village (L.C.No. 635813) of Thuraiyur taluk is the smallest village with an area of 8.29 hectares in the district.
10. The decadal population growth during 2001- 2011 in the district was 12.6%.

IMPORTANT STATISTICS OF TIRUCHIRAPPALLI DISTRICT, 2011

		State		District	
		Number	Percent	Number	Percent
Number of villages	Total	15979	100.00	471	100.00
	Inhabited	15049	94.18	431	91.51
	Uninhabited	930	5.82	40	8.49
Number of towns	Total	1097	100.00	31	100.00
	Statutory	721	65.72	21	67.74
	Census	376	34.28	10	32.26
Number of households	Total	18524982	100.00	698404	100.00
	Normal	18462231	99.66	696392	99.71
	Institutional	47452	0.26	1367	0.2
	Houseless	15299	0.08	645	0.09
Total population	Persons	72147030	100.00	2722290	100.00
	Males	36137975	50.09	1352284	49.67
	Females	36009055	49.91	1370006	50.33
Rural	Persons	37229590	100.00	1384257	100.00
	Males	18679065	50.17	688552	49.74
	Females	18550525	49.83	695705	50.26
Urban	Persons	34917440	100.00	1338033	100.00
	Males	17458910	50.00	663732	49.61
	Females	17458530	50.00	674301	50.39
Percentage of rural population			51.60		50.80
Percentage of urban population			48.40		49.20
Decadal population growth 2001 - 2011	Persons	9741351	15.61	303924	12.57
	Males	4737066	15.09	143750	11.89
	Females	5004285	16.14	160174	13.24
Area (in sq km)		130060		4509	
Density of population(persons/sq km)		555		604	
Sex ratio (No. of females/1000 males)	Total	996		1013	
	Rural	993		1010	
	Urban	1000		1016	
Literates	Persons	51837507	80.09	2038981	83.23
	Males	28040491	86.77	1087765	89.72
	Females	23797016	73.44	951216	76.87

IMPORTANT STATISTICS OF TIRUCHIRAPPALLI DISTRICT, 2011

		State		District	
		Number	Percent	Number	Percent
Scheduled Caste population	Persons	14438445	20.01	466561	17.14
	Males	7204687	19.94	230790	17.07
	Females	7233758	20.09	235771	17.21
Scheduled Tribe population	Persons	794697	1.10	18198	0.67
	Males	401068	1.11	9414	0.70
	Females	393629	1.09	8784	0.64
Workers and non-workers					
Total workers	Persons	32884681	45.58	1213979	44.59
	Males	21434978	59.31	789206	58.36
	Females	11449703	31.80	424773	31.01
(i) Main workers	Persons	27942181	84.97	1082329	89.16
	Males	18961194	88.46	724111	91.75
	Females	8980987	78.44	358218	84.33
(ii) Marginal workers	Persons	4942500	15.03	131650	10.84
	Males	2473784	11.54	65095	8.25
	Females	2468716	21.56	66555	15.67
Non-workers	Persons	39262349	54.42	1508311	55.41
	Males	14702997	40.69	563078	41.63
	Females	24559352	68.20	945233	68.99
Category of workers (Main & Marginal)					
(i) Cultivators	Persons	4248457	12.92	170669	14.06
	Males	2732479	12.75	104895	13.29
	Females	1515978	13.24	65774	15.48
(ii) Agricultural labourers	Persons	9606547	29.21	378782	31.20
	Males	4842707	22.59	177589	22.50
	Females	4763840	41.61	201193	47.36
(iii) Workers in household industries	Persons	1364893	4.15	30386	2.50
	Males	591132	2.76	14341	1.82
	Females	773761	6.76	16045	3.78
(iv) Other workers	Persons	17664784	53.72	634142	52.24
	Males	13268660	61.90	492381	62.39
	Females	4396124	38.40	141761	33.37

ANALYTICAL NOTE

The data presented in the following pages have been gathered from primary and secondary sources. The broad areas covered include physical features of the district in which the location, size, physiography, drainage system, climate and rainfall and about the natural and economic resources of the district has been incorporated. The concept relating to 2011 census and non-Census concepts gives a brief description of various concepts used in the field for gathering the data. Findings of 2011 census, analysis of Primary Census Abstract and the data gathered for village and town directory, important and significant events, festivals of the district etc are the other important data presented here.

Administrative Set-up

In 1801, Tiruchirappalli district had an area of 3,000 sq. miles and consisted of Kattu Mannarkudi region. In 1805, Kattu Mannarkudi was transferred to South Arcot and the district was reduced to the status of a Sub-Division attached to Thanjavur district. Tiruchirappalli was placed under the charge of a Sub-collector. In 1808, Tiruchirappalli was again separated from Thanjavur and once again made a district with 9 taluks.

Tiruchirappalli was regrouped with five taluks. The transfer of Karur taluk from Coimbatore district to Tiruchirappalli district in 1910 raised the number of taluks to six. Lalgudi taluk was also formed from parts of Musiri and Tiruchirappalli taluks.

In 1948, Pudukkottai was merged with Tiruchirappalli district. With this, three more taluks such as Kulathur, Alangudi and Thirumayam were added. The number of taluks in the district thus became 10. It remained unchanged till 1961.

Between 1961 and 1971, three new taluks such as Ariyalur, Thuraiyur and Manapparai were formed from parts of Udayarpalayam, Musiri and Kulithalai taluks respectively raising the number of taluks in the district to 13.

During the decade 1971-1981, a major change in the administration was effected by the formation of Pudukkottai district.

In January 1974, Kulathur, Alangudi and Tirumayam taluks from Tiruchirappalli district were transferred to Pudukkottai district.

Tiruchirappalli district was trifurcated as per Government Order (G.O.Ms.No.913 Revenue/Y3 dated 30.9.95) into 3 districts with effect from 1.10.1995 as follows:

1. Thiruchirappalli Perumbidugu Muthirayar district with headquarters at Tiruchirappalli.
2. Karur Dheeran Chinnamalai district with headquarters at Karur.
3. Perambalur Thiruvalluvar district with headquarters at Perambalur.

There are now 3 Revenue Divisions, 9 Taluks and 14 Panchayat Unions. There are 471 Revenue Villages. Out of this, 431 villages are inhabited in this district. The urban frame includes 1 Municipal Corporation, 3 Municipalities, 17 Town Panchayats and 10 Census Towns in Tiruchirappalli district.

The following Table gives the number of taluks with number of towns, Community Development Blocks and the total number of villages in Tiruchirappalli district.

Name of the Taluk	Towns	Name of the CD Blocks	Villages	
			Total	Inhabited
Lalgudi	5	Pullambadi	36	35
		Lalgudi	51	51
Manachanallur	3	Manachanallur	40	39
		Manapparai	27	27
Manapparai	2	Marungapuri	44	44
		Vaiyampatti	24	24
		Musiri	32	32
Musiri	3	Tattayangarpettai	27	27
		Srirangam	3	25
Srirangam	3	Andanallur	25	25
		Manikandam	24	24
Thiruverumbur	9	Thiruverumbur	18	18
		Thottiyam	27	27
Thottiyam	2	Thottiam	27	27
		Thuraiyur	30	30
Thuraiyur	3	Thuraiyur	30	30
		Uppiliyapuram	29	25
Tiruchirappalli	1	Thiruverumbur	1	1
		Not Under any CD Block	36	2
Total	31		471	431

The district constituted with 9 Assembly Constituencies and 1 Parliamentary Constituency.

(i) Physical Features

Location and Size

Tiruchirappalli is centrally located in Tamil Nadu and is 320 kms away in southern direction from Chennai. The district has an area of 4509 sq.kms spread over between 10 and 11.30 degree Northern latitude and 77.45 degree on the Eastern longitude. It is bounded by Salem and Perambalur districts on the North, Thanjavur and Ariyalur on the East, Pudukkottai on the South and Namakkal and Karur on the West. It is an inland district without any coast line.

Physiography

Hills

The most important hill in the district is Pachamalai hills situated on the north of Perambalur and Thuraiyur Taluks. The average height of the hill is 610 meters though a few of its peaks rise to about 1036 meters above the sea. *Pachai* means green in Tamil. They are much greener than some of other hills in the vicinity.

Rivers

The Cauvery river is the most important river in the district and the tributaries of Cauvery, i.e. Coleroon river, Koraiyar river, Ariyar, Malattar channel, Uyyakondan channel, and Pullambadi canal also drain in this district.

i) The Cauvery and Coleroon river: Cauvery is one of the major rivers in South India and Tamil Nadu, which flows towards east. The Cauvery Basin extends over an area of 81155 sq.km, which spread across the States of Kerala, Karnataka and Tamil Nadu. In Tiruchirappalli district, the river splits into two branches, the northern branch being called the Coleroon (Kolidam) and the southern branch is called river Cauvery. The total length of the river in this district is about 125 Kms, and the area of river basin extends about 17,200 hectares of land. Ponnaniar, Uppamodai and Siddhayalli reservoir are mainly used for irrigation purpose.

ii) Koraiyar river: Koraiyar river rises from Karuppur Reddiyarpatti hill R.F at an elevation of about 500m. The river carries water from catchment areas of Puttanattam, Viralimalai, Malaikudippatti, Tennalur, Illupur, Kalluppatti, Arur, Kulakkattai gudi, Keeranur and Thuvarankurichi. The catchment area of river is 632 sq.km and the length is 75 km. The entire catchment of the river is covered by a large number of tanks.

iii) Ariyar river: Ariyar river rises in Manapparai area from Pallivelli Mukku at an elevation of about 700m. The river carries water from Kadavur and Semmalai reserved forests, Vairampattai, Kulattur and Manapparai areas. The catchment area of the river is about 832 Sq.km.

iv) Upper Anicut: A dam known as upper Anicut was constructed in 1836 at a place where the Cauvery branches off into two at the west end of Srirangam, to regulate the flow of water in the Cauvery and Coleroon rivers. In its original form, the upper Anicut consisted of a simple masonry dam of 230 meters in length divided into three parts. Below the Grand Anicut, the Cauvery further splits into two, one being called the Cauvery and the other, the Vennar river. These channels are utilised as the main canals for irrigation.

v) Grand Anicut: Karikala Cholan, an early Chola King, constructed the grand Anicut. It is situated on the northern bank of Cauvery about 16 km east of Tiruchirappalli town and mainly used for irrigation purpose.

Climate and Rainfall

Tiruchirappalli experiences a tropical savanna climate with no major change in temperature between summer and winter. The high temperatures have been attributed to the presence of two rivers, Cauvery and Kollidam. As Tiruchirappalli is on the Deccan Plateau, the days are extremely warm and dry; evenings are cooler because of cold winds that blow from the south-east. From June to September, the district experiences a moderate climate tempered by heavy rain and thundershowers. Rainfall is heaviest between October and December because of the north-east monsoon winds, and from December to February the climate is cool and moist. The winter season being cool is pleasant and enjoyable. By March, the Mercury acquires, an up trend which is gradual and persistent. This trend of

the barometer indicates the ushering of summer with its hot days. This period of hot summer prevails till June when South West monsoon sets which brings scanty rains. This monsoon period last till August. The heaviest rainfall occurs during October to December when the North East monsoon sets in. The table below shows monthwise mean maximum, mean minimum and humidity during the year 2009-10.

Month	Mean Maximum		Mean Minimum		Humidity	
	Normal	Actual	Normal	Actual	8.30hrs	17.30hrs
2009						
June	35	36	25.8	25.7	66.8	41.8
Jul	34.7	34.8	25.8	25.1	65.8	41.4
Aug	35.3	34.9	25	25.3	66.7	44
Sept	34.4	35	24.8	25.8	76	45
Oct	31.3	34.5	23.6	24.3	69.9	42.6
Nov	30.7	31.5	21.8	23.3	81	64
Dec	31.6	29.1	20.4	20.8	82	58.6
2010						
Jan	30.2	31.2	19.5	20.3	80.1	46.5
Feb	32.2	33.4	20.7	18.8	85.6	44.7
Mar	34.2	37.1	20.8	21	74.9	39.3
Apr	36.5	38.9	25.1	25.2	71.7	42.5
May	37.6	33.2	25.4	23.1	64.6	38.1

Source: District Statistical Handbook, 2009-10

The district has a high mean temperature and a low degree of humidity. Even though the region does not face extreme climate, the summer months are quite hot and the differences between maximum and minimum temperature are moderate.

The table given below shows the seasonwise actual and normal rainfall in mm during the period 2009-10.

South West Monsoon		North East Monsoon		Winter Season		Hot Weather	
June-Sep		Oct-Dec		Jan - Feb		Mar-May	
Actual	Normal	Actual	Normal	Actual	Normal	Actual	Normal
231.3	270.3	385.3	356.1	7.5	25	133.2	110.5

Source: Statistical Handbook of Tamil Nadu, 2011

Flora and Fauna

The total forest area in the district is 42712.23 hectares. The common varieties of animals identified

in the district were Indian Cobra and Vipers, which were mainly found in the forest area of Veeramalai and Semmalai R.F(Reserve Forest) in Manapparai area. The species were classified under rare animals (Reptiles) and vulnerable category. Indian Civet and Pangolin were identified in all the R.F in Thuraiyur and Manapparai taluks. Indian Gaur (Bison), Panther, Slender Lories were categorised under endangered animals and mostly found in all the R.F area of Tiruchirappalli district. Wild Pigs and bears are seen in Pachamalai hills.

With regard to flora, no prominent varieties were observed in the district. One species under rare category and one under Endangered category have been identified in the district. Tamarind, Mango, Coconut and bamboo were the chief trees of the district and found in all reserve forest areas of the district. Oranges are grown in hilly tracks.

Forest

There are mainly two types of forest which are predominantly identified in the Tiruchirappalli district. They are Tropical Dry Deciduous forest and Tropical Thorn forest. The total forest area is 42712.4 hectares. The tropical dry deciduous forests had an area of 14,190 hectares and occupied the forest blocks starting from the altitudes of 350 m. above MSL, especially in the Reserve Forests of Thuraiyur and Manapparai taluks, and also in the slopes of Veeramalai area.

The tropical thorn forest extends over an area of 13055 hectares. and were basically seen in the forest areas of Manapparai and Thuraiyur taluks. Honey and Cashewnut are the main forest products. Firewood, casurina, bamboos, eucalyptus hybrid and to a lesser extent sandalwood and timber such as teak, rose, pillamarudu etc are found in the forest. The Government has taken special steps to conserve the forest areas with the social forestry programme.

Minerals and Mining

The Tiruchirappalli district is endowed with multi colour granites, which is found in Togamalai and Naganoor area. Moreover, after trifurcation this area fall under Karur District, therefore these areas are no more part of Tiruchirappalli district. Minerals like Celestite, Sillimitite, Cordierite, Megnesite, Stealite,

Kankar and Phosphate nodules are available at various places in the district. The upper region contains only a moderate quantity of valuable minerals of which the magnetic iron beds in Musiri area are the most important.

Following are the major and minor minerals obtained in the district.

Name of the Minerals	Production(in tonnes)
Major	
Limestone	1473350
Fireclay	100
Soapstone	1000
Gypsum	7000
Quartz	2630
Feldspar	440
Garnet Sand	120325
Marl	289500
Minor	
Rough Stone	169503
Brick Earth	52
Colour Granite	307
Gravel	265660

Source: District Statistical Handbook, 2010-11

The most important mineral based industries in the district are cement and refractory materials which produce Dalmia Cements. Other industries are Dalmia Ceramics at Kallakudi and Palaganatham in Lalgudi taluks.

Soil

Alluvial sandy loam and loam soil constitutes major portion of the central regions, which form the Cauvery delta in the district. In Lalgudi, Manachanallur and Andanallur blocks, loamy soil is predominant. Red soil and black soil are predominant in the dry tracks of the district. Red Sandy soil covers 18 % of the total area in the district. Black soil is distributed along the rivers of Cauvery and Ayacuts near big tanks, this soil type cover 14% of the total area in the district. The other soil types like Clay, Red Ferruginous, etc., are occupying the remaining extent of land cover the district. The soils of the district are generally of medium fertility. The alluvial type of soils supplied with lime, potash and magnesium, which is conducive to rising of crops

through out the year, are found on either side of river Cauvery in Musiri, Lalgudi and Tiruchirappalli Taluks.

The following table gives the types of soil and the places where it is found in the district.

Type of Soil	Places in District
Red Loam	Part of Manapparai Taluk & Part of Thuraiyur Taluk
Sandy Coastal Alluvium	Musiri, Thottiyam, Lalgudi and Manachanallur Taluks.

Source: District Statistical Handbook, 2009-10

Land and land use pattern

The table given below explains about the land use pattern in the district.

Classification of land use	Area (in Hect)
Forests	42712.4
Area under Non-Agriculture uses	66511.7
Barren and Un-Cultivable Land	11225.5
Pastures and Other grazing lands	654.6
Misc. Tree crops/Groves	2376.2
Culturable Waste Land	6212.1
Fallow lands other than current fallows	93920.4
Current fallows	26022.8
Net Area Sown	152612.4
Total(Rural)	402248.1
Net Irrigated land area sown	87657.1
Net Un-Irrigated land area sown	64955.4

Source : Village records

As per the data provided by the revenue authorities during data collection for village and town directory, the total area of the district is 448875.1 hectares. (rural - 402248.1 hectares and urban - 46627 hectares).

Nine types of land use pattern has been gathered from the revenue authorities. These types are mostly connected to agricultural activities. It was reported that 87657.1 hectares and 64955.4 hectares of land in the district have been classified as irrigated and unirrigated land areas respectively.

Agriculture

Agriculture is the main source of economy of the district. Farm output provides not only food

requirements of the district but also sizable portion of it is exported to other parts of Tamil Nadu, providing sustenance to 70 per cent of the labour force in the district.

Productivity in agriculture is influenced by a number of factors. Chief among them being soil, climate, irrigation, marketing, credit facilities and agricultural practices and techniques. The district plays prominent role in the agricultural sector for the State mostly due to its irrigation facilities. The source of irrigation in the district are the rivers supplemented by a large number of rainfed tanks and numerous wells. Most important of the river channels are the Cauvery system. Other rivers which are tapped for irrigation are Amaravathy, Noyyal, Ayyan, Naidiar, Marudaiar, Vellar, Chinnar etc.

The irrigation facilities are often found inadequate to raise crops throughout the year. Because of inadequate storage and the seasonal variation in the river flow, there are severe shortages during the critical months. The release pattern from the reservoir is such that, there is no carry over storage from one year to the next to meet the requirements for seed beds and land preparation for the first paddy crop planting in June for maturing the second paddy crop after the end of North-East Monsoon as well as for irrigating dry crops during the summer months. The long interval between the closure of Mettur Dam during January and its opening in June is not properly utilised for agricultural production in spite of this period having plenty of sunshine and considered to be very conducive to crop growth. It is during this period, particularly that the need for supplementing of ground water is greatest.

While providing an unflinching supply of water, wells remained an important source of irrigation in the district. These wells irrigated an area of about 5348 hectares. The other sources of irrigation in the district are tanks, springs, ponds etc.

Cropping Pattern

Paddy, Chulam, Ragi and Cumbu are the principal crops of the district. Paddy is the important food crop cultivated over major areas. In Musiri and Thottiam blocks, a long duration paddy is raised followed by short duration paddy. Navarai is raised utilising the spring water from the river Cauvery. In other areas, a

long duration paddy has been raised during samba season and cholam and kambu or groundnut crop during the summer months is the common pattern of cultivation.

In Manapparai, Lalgudi and Musiri taluks millets are raised in more or less equal proportion along with paddy. Samai and Varagu are some of the millets cultivated in the district.

The major pulses raised are redgram, blackgram, greengram, horse gram etc. Pulses are predominantly cultivated as rain fed crops. The following table gives the area under different crops during 2009-10.

Crops	Area in Hect.	Production in tonnes	% to the total area sown
Paddy	64295	266246	35.49
Jowar	25862	11198	14.28
Bajra	1776	1384	0.98
Ragi	2	4	0
Redgram	1164	886	0.64
Blackgram	8348	6319	4.61
Greengram	465	160	0.26
Horsegram	602	278	0.33
Ground nut	1154	2017	0.64
Gingelly	629	271	0.35
Sun Flower	1645	2522	0.91
Sugar Cane	4817	544	2.66

Source: District Statistical Handbook, 2010-11

Summer crops include different types of oil seeds. Among oil seeds, groundnut, gingelly and castor occupy important places. Groundnut cultivation is undertaken under irrigated as well as unirrigated rain fed areas.

Sugar cane is the major commercial crop cultivated purely as an irrigated crop. Banana, citrus, mangoes and grapes are popular fruits cultivated in this district.

Horticulture

Trichy district is situated in the Cauvery Delta Agro climatic zone. Loamy, Clayey and sandy alluvial soil are the soil types found in the district. Major horticulture crops cultivated in this district are fruits crops like mango, banana, guava and acid lime, vegetables like tomato, onion, brinjal, and tapioca, spices like chillies, coriander, tamarind, turmeric and plantation crops like betel vine and flower crops like jasmine, marigold, crossandra and rose.

The area under various horticultural crops during 2009-10 is given below.

Crop	Area in Hect.	Production in tonnes
Banana	8465	308929
Mango	2475	13418
Chillies	1749	1189
Tapioca	5340	311576

Source: Statistical Handbook of Tamil Nadu, 2011

The district has 3 Seed Farms. The main object of the farm is production and distribution of quality seeds of paddy, millets, pulses, oil seeds and vegetables. These farms serve as model farms to the nearby farming community on farm maintenance and scientific method of cultivation.

There are Market Committees at Lalgudi, Manapparai, Thuraiyur and Additional Market Committees at Tiruchirappalli, Thottiyam and Thattayangarpettai where the commodities like paddy, groundnut, gingelly, cotton, chillies etc, are marketed.

Sericulture

The total area under mulberry cultivation in this district as on 1. 4. 2009 was 690 acres. The total production of reeling Cocoons was 121281 kgs, which was valued at Rs.181.919 lakhs. The production of raw silk was 16.84 MT which was valued at Rs. 261.71 lakhs. The area under sericulture during 2009-10 is given below.

Name of the place	Area under Mulberry(in Acres)	Production of Cocoons in Kgs	Value in Rs. Lakhs
Thuraiyur	92.65	11298	16.947
Uppiliyapuram	165.25	33422	50.133
Thottiyam	65.75	14290	21.435
Manapparai	12.5	1059	1.588
Manachanallur	82	11458	17.187
Thathaiyangarpettai	55.8	8441	12.661
Musiri	53.9	9280	13.92
Vaiyampatti	20	4120	6.18
Manikandam	65	14105	21.157
Andanallur	19.5	3295	4.942
Thiruvenumbur	10	684	1.026
Marungapuri	47.65	9829	14.743
Total	690	121281	181.919

Source: District Statistical Handbook, 2009-10

Irrigation

Cauvery river and its tributaries are the main source of irrigation. Number of streams, tanks and wells are also contributing as sources for irrigation. The total irrigated land area in the district in 2009-10 was 87657.1 hectares and the net area sown was 152612.4 hectares. The following table gives the area irrigated by crops.

Crop	Gross Area (in '000' Hect)
Paddy	63.738
Cholam	1.416
Chumbu	0.199
Ragi	0.002
Maize	0.549
Bengal Gram	0.001
Green Gram	0.067
Red Gram	0.021
Black Gram	0.761
Chillies	1.475
Turmeric	1.003
Sugarcane	4.478
Onion	5.203
Gingelly	5.161
Groundnut	4.664
Castor	0.015
Coconut	5.161
Sunflower	0.954
Cotton	0.435
Plantain	8.534
Mango	1.032
Lemon	0.924

Source: District Statistical Handbook, 2009-10

Major sources of water supply for irrigation and source wise net area irrigated in this district are given in the tables below.

Sources of water supply

Irrigation Source	Number/Length in km.
Canals	135/494
Tanks	1767
Tube Wells and Other Wells	7238
Open Wells	72505
Reservoirs	1
Wells used for domestic purpose only	7948

Source: Statistical Handbook of Tamil Nadu, 2011

Source wise net area irrigated by various sources

Irrigation Source	Area in Hectares
Canals	32587.8
Tanks	4024.2
Tube wells and other wells	51044.6
Total	87657.1

Source: Village Records

Rural Water Supply

As on 01.04.2010, out of 2867 habitations 2747 were fully covered under rural water supply and 120 were partially covered.

Animal Husbandry

Animal husbandry is an integral component of agriculture supporting livelihood of more than two-thirds of the rural population. It is one of the rapidly expanding sectors in the district, playing a significant role in the rural economy by providing gainful employment to a large number of small, marginal farmers and landless agricultural labourers and raising their economic status. Livestock form an important resource next to family labour for the landless agricultural labourers and is the only major asset for them.

Livestock is a natural capital, that can act as a living bank with offspring as interest, and an insurance against income stocks in times of crop failure and natural calamities. Moreover, it provides nutrient-rich food products such as milk, meat, egg, draught power, dung as organic manure and domestic fuel, hides and skin, and is a regular source of cash income for rural households. In the recent decade, demand for various livestock based products has increased significantly due to increase in per-capita income, urbanization, changing taste and preference and increased awareness about food nutrition. Livestock sector is also considered as a potential sector for export earnings.

The Animal Husbandry Department plays a major role in providing veterinary health services and increasing the production potentialities of the livestock and poultry in the district. Various veterinary institutions spread over the length and breadth of the district provide these services. With the implementation of cross breeding programmes and various other schemes by the department, livestock farming has become economically viable and remunerative to a large number of rural households in the district.

As the district being an agricultural and pastoral tract, animal husbandry acquires special importance. The activities of the department in the district are controlled by four Assistant Directors of Animal Husbandry Department with headquarters at Tiruchirappalli and Musiri. The following veterinary institutions in the district are engaged in rendering veterinary facilities to the livestock.

Institutions	Numbers
Veterinary Hospitals	8
Veterinary Dispensaries	46
Upgraded Veterinary Sub Centres	14
Mobile Units	2
Sub Centres	53

Source: Statistical Handbook of Tamil Nadu, 2011

The Animal Husbandry Department of the district has one Rinderpest district squad. The following table gives the livestock and poultry population of Tiruchirappalli district in 2009-10.

Animals	Numbers
Cattle Cross Breed	252737
Cattle Indigenous	101564
Buffaloes	49577
Sheep	257271
Goats	366753
Horses	1309
Donkeys	5406
pigs	14164
Camels	4
Dogs	37699
Rabbits	787
Poultry	940619

Source: Statistical Handbook of Tamil Nadu, 2011

The Department of Animal Husbandry is undertaking implementation of World Bank assisted Live Stock Development Programme since the year 1991-92 in Tamil Nadu. Due to this, the Intensive Cattle Development Project and key village centres have been reorganised into 20 Cattle Breeding and Fodder Development Units in the State, so that they can exclusively attend to Cattle Breeding and Fodder Development work in all the districts.

Dairying is also taken in a big way by the farmers and others. There are 571 milk societies in the district. The quantity of milk produced and value of milk produced in the district is shown in the table below.

Name of the Circle	No. of milk societies	Quantity of milk produced	Value of milk produced
		(in Litres)	(in Rs.)
Tiruchirappalli	47	99532	1443214
Lalgudi	52	91732	1330114
Manapparai	85	711171	1031197
Musiri - Ist	30	19870	278211
Musiri - IInd Circle	53	271483	3936503
Thuraiyur	304	1480541	12187061
Total	571	2674329	20206300

Source: District Statistical Handbook, 2009-10

Fisheries

Cauvery river is the main source of fish catching in the district. Tiruchirappalli being an Inland district without any coastline, fishing has been done in inland waters and tanks. Fish Farm has been established in this district for supply of quality fingerlings.

The following table gives the blockwise inland fish production of the district during the year 2010-11.

Block / Municipalities	Quantity (Tonnes)
Marungapuri	398
Manapparai	298
Vaiyampatti	210
Thiruverambur	1160
Andanallur	197
Manikandam	502
Lalgudi	1680
Manachanallur	199
Thuraiyur	198
Uppiliyapuram	122
Pullambadi	1188
Musiri	198
Tattayangarpettai	54
Thottiyam	196
Total	6600

Source: District Statistical Handbook, 2010-11

For promotion of fisheries development, a Fish Farmers Development Agency is functioning in the district since 1978. Apart from the production and supply of fingerlings, training is imparted in modern

method of fishing. Estimated marine/inland production by the district for the year 2010-11 was 6600 tonnes. Fish being a perishable commodity, marketing of fish depends very much upon the availability of cold storage facilities. An ice plant-cum-cold storage unit has been set up at Tiruchirappalli to provide ice and chilling facilities for the fish catches in and around the city.

Industries

Bharath Heavy Electricals Limited (BHEL)

The most important major industry in the district is Bharath Heavy Electricals Limited located at Tiruverambur. It is a Government of India undertaking. The plant is engaged in the manufacture of heavy boilers required for Thermal Stations, started in 1965 at a cost of Rs. 24.5 crores. The Seamless Steel Tube Plant of the Bharath Heavy Electricals Limited is an unit of the High Pressure Boiler Plant set up in Technical collaboration with West Germany. This plant is designed to manufacture 40,000 tonnes of Boiler Seamless Steel Tubes per year. The Seamless Steel Plant was set up at a cost of Rs.580 million. It also has a Boiler Auxiliaries Plant. These three manufacturing units constitute the BHEL industrial complex and cover a total area of about 22,927.4 square metres (246,788 sq ft). The plant can generate up to 6.2 megawatts (8,300 hp) of electricity using coal as a resource.

Cethar Vessels

Cethar Vessels is a boiler plant based in Tiruchirappalli. It was established in the year 1981 and started manufacturing activities in 1984. Present net worth of the company is Rs.3.32 billion. Cethar Vessels are in the fore front of meeting the requirements of a wide spectrum of industry with their products and services. Be it Boilers for Power Generation or for Steam Generation in Process Industries, Cethar have the expertise and experience of over two decades. Boiler Auxiliaries that include Fans, Electrostatic Precipitator, Cooling Towers, Fuel Handling Systems, and Water Treatment Systems are also in their repertoire. Cethar's capable personnel have the expertise to build Power Plants whether Captive or Co-Generation mode, in an EPC Basis. The needs of Industries such as Paper, Chemical, Steel, Cement, Distilleries, Textiles, Rayons, Sugar, Food, Petro Chemicals and various other Process industries, can

be met by Cethar with their modern Boiler Technologies.

Due to the presence of boiler manufacturing units BHEL and Cethar Vessels, Tiruchirappalli is also known as the “Boiler capital of Tamil Nadu”.

The Ordnance Factory (OFT)

The Ordnance Factory is another important public sector unit in the district. Ordnance Factory Tiruchirappalli (OFT) was inaugurated by Late Smt. Indira Gandhi, Prime Minister of India on 3rd July 1966 with a view to increasing the capacity of Small Arms Production, as an additional facility to the Rifle Factory, Ishapore and Small Arms Factory, Kanpur. Its production started with 9 mm Carbines in 1967, but by the middle of the 1970s it was able to produce 7.62 mm Rifles. OFT is now equipped with the most modern and sophisticated technology including Computerised Numerical Control (CNC) machines for manufacture of Weapons and Small Arms.

OFT Laboratory is NABL accredited for Mechanical & Chemical disciplines. This factory set up with the installed capacity production of 5,000 numbers of small arms has consistently achieved the production target.

Dalmia Cement Corporation

The Dalmia Cement Corporation is a large Cement factory established in the district due to fairly rich deposits of limestone and gypsum.

Golden Rock Railway Workshop

Tiruchirappalli is a major engineering equipment manufacturing hub in Tamil Nadu and Golden Rock Railway Workshop plays an important role in it. The workshop is officially known as Central Workshop, Golden Rock. The central workshop was setup in 1897 by South Indian Railways at Nagapattinam mainly to cater to the requirement of steam locomotive maintenance.

The Golden Rock Railway Workshop, moved to Tiruchirappalli from Nagapattinam in 1928 and is one of the three railway workshop-cum-production unit in Tamil Nadu. It is situated in Ponmalai. This repair workshop is basically a “Mechanical Workshop” which comes under the control of the Mechanical

Department of the Indian Railways. The workshops produced 650 conventional and low-container flat wagons during the year 2007-08.

The total area of the workshop is around 200 acres out of which 26 acres is covered under roof. Around 6000 employees are working in this workshop. This workshop was involved in repairing of Royal Air Force’s air planes during World War II.

The central workshop when built had state-of-the-art facilities rarely seen in those days. It had its own powerhouse which generated electricity for the workshop and the colony. Railway colony, Golden Rock was one of the first places to be lit by electrical lights in Tiruchirappalli city those days. The chief workshop manager’s office at Golden Rock was awarded a star rating by the Bureau of Energy Efficiency for the proper and regulated usage of electricity in its offices.

Trichy Distilleries and Chemicals Limited (TDCL)

Trichy Distilleries and Chemicals Limited (TDCL) was established at Senthaneerpuram in the then Golden Rock municipality in 1966. The Trichy Distilleries and Chemicals Limited manufactures rectified spirit, acetaldehyde, acetic acid, acetic anhydride and ethyl acetate. It is one of the biggest private sector distilleries in Tamil Nadu.

Synthetic Gem Industry

From the late 1980s, a synthetic gem industry was developed in the city, the gemstones are cut and polished in Tiruchirappalli district. In 1990, the Indian government launched a scheme to increase employment by boosting the production of American diamonds and training local artisans in semi-automated machinery and technology. The local gem industry was reportedly generating annual revenues of Rs.100 million

Software Industry

The annual software exports of the Tiruchi region amount to 262 million. The ELCOT IT Park, the first IT park in the city has been commissioned at a cost of Rs.600 million from December 2010. Set up by the Electronics Corporation of Tamil Nadu, the park occupies an area of 59.74 hectares (147.6 acres) and constitutes a Special Economic Zone.

There are 2 sugar mills in the district - Cauvery Sugars at Pettavaithalai and Kothari Sugars at Kattur. The other important industries in the district are Trichy Steel Rolling Mills, Tiruchirappalli, VKN Industries at Thuvakudi and Jupiter Flour Mills.

There are 10817 registered Industrial Units in the district as per MSME data, engaged in a wide range of products. Industrial Estates and departmental workshops have been set up by the State Government with the primary objective of rendering service to industries and serve as part of the infrastructure. Industrial Estates have been set up at Ariyamangalam and Thiruverambur accommodating a variety of industrial units. A tool room shop at Tiruchirappalli and a General purpose engineering workshop at Ariyamangalam has also been set up. There are 92 registered medium and large units in the district. The industrial scenario of the district is given in the following table.

Industrial Scenario of the district

Head	Particulars
Registered Industrial Units	10817
Total Industrial Units	15143
Registered Medium and Large Units	92
Estimated average number of daily workers employed in small scale industries	105885
Employment in large and medium industries	42600
Number of Industrial area	9
Turn over of small scale industries in lakhs	54085
Turn over of medium and large scale industries in lakhs	1840

Source: Micro Small and Medium Enterprises, 2011

The table below explains the type of industries and number of units for each type in the district. It can be seen from the table that readymade garments and embroidery industry is having the maximum number of units in the district. According to the 2011 data obtained from Micro small and Medium Enterprises, there are 1477 engineering units functioning in the district. Apart from this there are 23 printing presses and 540 xerox centres in the district.

Due to the growth of windmill generating units in Tamil Nadu, the fabrication units in this region, which are the main source of towers and other components, grow tremendously. Engineering and Fabricating units

doing job work to BHEL also do well.

Type of Industry	Number of units
Agro based	1130
Cotton textiles	99
Readymade garments and embroidery	3991
Wooden based furniture	397
Paper and paper products	317
Leather based	106
Chemical based	174
Rubber, Plastic and Petro based	161
Mineral based	244
Metal based	829
Engineering Units	1477
Electrical machinery and transport equipment	129
Repairing and servicing	1482
Others	281
Total	10817

Source: Micro Small and Medium Enterp.data(MSME),2011

Cottage Industry

Tiruchirappalli holds a place of pride in cottage industries. There are variety of cottage and village industries through out the rural areas of the district. Mat weaving and leather tanning are the oldest industries in the district. Some of the common cottage industries found in the district are blacksmithy, carpentry, bee keeping, hand pounding of rice, oil extraction and baskets making. Cutting and polishing of synthetic gems is a growing industry in the district. The synthetic gems manufactured at Mettupalayam in Coimbatore district are further processed in Tiruchirappalli District Co-operative institutions are functioning for the development of these industries. Thottiyam and Uppiliapuram blocks are important centres for the manufactures of Carpets and Blankets. Training centres for training the artisans have been established at Kotagudi, Thottiyam and Venkatachalapuram at Uppiliapuram block. Industrial co-operative societies are also functioning in the district for the development of mat weaving, leather tanning and coir industry.

Handicraft Industry

Around 1000 families are engaged in handicraft industry. The following table gives the details of handicraft materials available in the district.

Name of the Handicrafts	Articles available in the Handicrafts
Wood works	Wood Carving, Rose wood claps,
Metal Items	Brass Lamps, Bronze Art Plates
Fibres	Bags, Mats
Textiles	Bed spread, Sarees
Others	Thanjavur Garlands, Pitch model, Stone Carving , Paper plates, Leather goods, woolen garments, perfumes and handicrafts

Source: District Statistical Handbook, 2009-10

Handloom Industry

This industry has been a traditional occupation of the district. The industry flourishes mainly in Thuraiyur, Worrariyur and Tathayangarpettai. Major items of production by the weavers of the Co-operative societies consists of cotton sarees and dhotis of 80, 100 and 120 counts. Carpets and blankets which are special varieties of handloom cloth are woven in Thottiyam and Uppiliapuram blocks. Around 3641 families are engaged in handloom industry.

Details of Handloom Industries

No. of the Focal Centres	Name/Location of the Focal Centres
Tiruchirappalli	Woriyur, Kulumani, Gundur
Thottiyam	Manamedu, Kodyampalayam
Musiri	Thulaiyanathamputhur, Paiyathamparai, Jayamkondan
Thathaingar pettai	Thathaingar pettai, Pillathurai, Karikali, Mettupalayam
Lalgudi	Thirumangalam, Lalgudi, Poovalur,
Thuraiyur	Thuraiyur, Kottathur
Mannachanallur	Ethumalai

Source: District Statistical Handbook, 2009-10

Trade and Commerce

During British rule, Tiruchirappalli was known for its tanneries, cigar-manufacturing units and oil presses. At its peak, more than 12 million cigars were manufactured and exported annually. Tanned hides and skins from Tiruchirappalli were exported to the United Kingdom. The city has a number of retail and wholesale markets, the most prominent among them being the Gandhi Market, which also serves people from other parts of the district. Other notable markets in the city are the flower bazaar in Srirangam and the mango

market at Mambazha Salai. The suburb of Manachanallur is known for its rice mills, where polished Ponni rice is produced.

Tiruchirappalli was popular throughout the British Empire for its unique variety of cheroot known as the Trichinopoly cigar. The Trichinopoly cigar was actually manufactured from tobacco grown near the town of Dindigul. At its peak, over 12 million cigars were manufactured and exported annually. Tanned hides and skins from Tiruchirappalli were exported to the UK.

Regulated Markets

There are 9 regulated markets and 3 sub regulated markets established at different location in the district for the benefit of farmers.

Fair Price Shops

There were 1048 fair price shops in this district; Of this, Tamil Nadu Civil Supply Corporation runs 19 shops. There were 839 full-time and 209 part-time shops, run by the Co-operative Department. This district also has 6 women fair price shops.

Transport and Communication

Tiruchirappalli has a well-developed transport infrastructure. Being located almost at the geographic centre of the State, Trichy is well connected by Road, Rail and Air with most cities and towns in India but waterways through sea is not possible.

Road Transport

Tiruchirappalli is an important road junction on the Chennai-Dindigul National Highways (NH 45). The national highways NH 45, NH 45B, NH 67, NH 210 and NH 227 pass through the city. Tiruchirappalli forms a part of the division no. 1 of the Tamil Nadu State Transport Corporation which has headquarters at Kumbakonam. Buses run by the Tamil Nadu State Transport Corporation and some private bus operators interconnect all important places in and around the district. The Karnataka State Road Transport Corporation (KSRTC) operates special bus services between Bangalore and Tiruchirappalli on weekends.

There are two major bus Stations in the district, the Chatram Bus Stand and the Central Bus Station, both situated close to each other. The bus terminal are

situated at a distance of 1 kilometre from the main railway station. Tiruchirappalli also has an efficient local bus transportation system - both government-operated as well as private.

Vehicles	Number
<i>Commercial</i>	
Stage Carriage-Public	731
Stage Carriage-Private	463
Mini Buses	192
Auto-rickshaw	7608
Ordinary Taxi	1199
Motor Cabs- State Permit	3581
Motor Cabs- All India Permit	106
Maxi Cabs- State Permit	1424
Maxi Cabs- All India Permit	37
Omni Bus- State Permit	39
Omni Bus- All India Permit	8
Private Service Vehicles	131
School Bus	472
Ambulance	160
FireFighters	43
Light Commercial Vehicle	6140
Lorry – State Permit	8624
Lorry – National Permit	1446
Articulated Vehicle- State Permit	103
Articulated Vehicle- National Permit	304
Tractors & Trailers	3556
<i>Total Commercial Vehicles</i>	36367
<i>Non-Commercial</i>	
Motor Cycle	171471
Scooter	32633
Moped	166756
Tri-cycle- Auto	128
Motor Car	28274
Jeep	1162
Station Wagon	93
Tractor	6863
Three Wheeler	3875
Four Wheeler	2115
Road roller	199
Others	1274
<i>Total Non Commercial Vehicles</i>	414843
Grand Total	451210

Source: Statistical Handbook of Tamil Nadu, 2011

The details of commercial and non commercial vehicles in the district are given in the table above. There were 36367 commercial vehicles and 414843 non commercial vehicles in the district during 2009-10.

The below table gives the details of length of roads in Tiruchirappalli district.

Road	Length(kms)
National Highways	202.6
State Highways	210.2
Corporation & Municipalities Road	986.5
Panchayat Union & Panchayat Road	2795.3
Town Panchayat Township Road	884.6

Source: Micro Small and Medium Enterprises data (MSME)

Type of Road	Length(kms)
Cement Concrete	294.5
Bituminous	4855.4
Water Bound Macadam	868.9
Surfaced Roads	6018.9
Un Surfaced Roads	1485.8
Total	7504.7

Source: Statistical Handbook of Tamil Nadu, 2011

The above table gives the details of length of roads and type of roads in kms in Tiruchirappalli district.

Rail Transport

Tiruchirappalli is one of the divisions in Southern Railway. Trichy Railway Junction has five branches which connects to Kanniyakumari, Erode, Rameshwaram, Karaikal and Chennai. Trichy is one of the busiest Railway Junction in Tamil Nadu. Tiruchirappalli is an important railway junction in central Tamil Nadu and constitutes a separate division of the Southern Railway. There are frequent trains to Chennai, Coimbatore, Thanjavur, Karaikkal, Chidambaram, Madurai, Tirupathi, Tuticorin, Tenkasi, Quilon, Rameshwaram, Bangalore, Mysore, Kochi, Kanniyakumari, Mangalore, Kolkata, Guwahati. About nine express trains operate daily on the Chord line, important among are Vaigai express, Pallavan Express and the Rockfort Express, The Mysore Express plies between Tiruchirappalli and Mysore on a daily basis, stopping at Bangalore on the way. Tiruchirappalli has rail connectivity with most important cities and towns

in India. The table below gives the route length, track length and number of railway stations in the district.

Item	Broad Gauge	Meter Gauge	Total
Route Length (in Km.)	621.2	222.1	843.3
Track Length (in Km.)	807.6	233.9	1041.5
Number of Railway Stations	120	21	141

Source: District Statistical Handbook, 2009-10

Air Transport

Tiruchirappalli International Airport or Trichy International Airport is a major airport mostly serving Tiruchirappalli and adjacent districts in the State. The airport, located on the NH 210 Tiruchirappalli - Rameshwaram highway, is 5 km south of the city centre.

The Tiruchirappalli International Airport is the second biggest airport in Tamil Nadu after Chennai International Airport. It was first used to handle air traffic in 1938 when Tata Airlines commercial flights stopped at Tiruchirappalli on the Karachi-Colombo route. In 1948, Air Ceylon commenced daily passenger flights between Tiruchirappalli and Colombo via Jaffna. There are regular flights to Chennai, Kochi, Kozhikode, Sri Lanka, Sharjah, Dubai and Kuwait. Air India Express also organises weekly passenger flights to Mumbai. Air India Express has an engineering stores complex at Tiruchirappalli International Airport for repairing aircraft.

The Trichy Airport is scheduled for expansion soon as the local government has bought land in and around the existing airport. This expansion is expected to accommodate larger flights and also expand the International operations to more countries given Trichirappalli is an integral industrial hub in Tamil Nadu. The airport is expected to support frequent flyers from regional districts surrounding Trichy which includes Karur, Namakkal, Madurai, Erode, Pudukkottai and Thanjavur. In Nov 2011, The Trichy Airport opened up the International air cargo, which was built at the cost of Rs. 1 crore.

Electricity and Power

There is no electricity generating station in the district. The electricity energy is obtained from the common grid of the Tamil Nadu Electricity

Board. The consumption of electricity for different purpose of the district during 2009-10 is given in the table below.

Sectors	Consumption (M.U)
Industries	310.63
Agriculture & Huts	56.9
Domestic	430.281
Commercial	60.24
Public lighting and Public Works	34.701
Miscellaneous	52.52

Source: District Statistical Handbook, 2009-10

Rural Electrification	
Pump sets energised during the year 2009-10	2032
Pumpsets energised as on 31-03-2010	82657
Huts electrified as on 31-03-2009	73565

Source: Statistical Handbook of Tamil Nadu, 2011

In the industrial sector Textile Mills, Cement Industries, BHEL, Defence Production units, Iron and Steel and Chemical industries are the important bulk consumers of electricity.

Gram Panchayats, its composition, jurisdiction and role in the development of village and its economy

A Gram (Village) Panchayat is the cornerstone of a local self-government organisation of the Panchayati Raj in India, headed by Village Panchayat President. Village Panchayat is a statutory institution of local self-government. Village Panchayat President along with Village Panchayat Ward Members constitutes Gram Panchayat or Village Panchayat. Panchayati Raj is a system of governance in which Village Panchayats are the basic unit of administration in rural areas. Panchayati Raj is a 3 tier system; Village Panchayat, Community Development Block or Panchayat Union and District Panchayat. Members under the Panchayati Raj are elected by the people.

The history of Local Body or Panchayat Raj in Tamil Nadu could be dated back to the ancient period wherein the village administration was taken care by a Village Assembly known as 'Sabai' in every village. Further, each village was divided into several wards known as 'mandalams'. This is evident from the

epigraph inscriptions found in Vaikuntha Perumal Temple near Uthiramerur of Kancheepuram district. They used the Pot-ticket system of election (*Kudavolai Murai*) to elect the representatives to the assembly.

In Tamil Nadu, 3 tier Panchayat Raj System (*Village Panchayat, Community Development Block or Panchayat Union and District Panchayat*) has been working for the development of the people. Developmental administration is the main objective of these 3 tier system. It is responsible for the implementation of various centrally sponsored, state-funded, and externally aided schemes for provision of basic amenities and other services to the people. Elections are held to elect the representatives for these 3 tier institutions. Ministry of Municipal Administration and Rural Development, Government of Tamil Nadu is the State Government governing body for these institutions.

Three tier Panchayat Raj System is generally referred to as Local Body for both Urban and Rural areas. The urban local bodies act as platform between the people in the urban areas and the administration. Depending on the population and income of the urban areas, there are 3 levels of Local Body institutions in Tamil Nadu; Municipal Corporations, Municipalities and Town Panchayats. The Rural Local Body includes Village Panchayats, Panchayat Unions (co-terminus with Blocks) and District Panchayats.

For the Urban Local Body, the elected head of the institutions are Corporation Mayor, Municipality/Town Panchayat Chairperson and Corporation/Municipality/Town Panchayat Councillor. For the Rural Local Body the elected members are Village Panchayat President, District Panchayat Ward Member, Panchayat Union Ward Member and Village Panchayat Ward Member.

The main source of income of the gram panchayat is the property tax levied on buildings and open spaces within the village. Other sources of income include professional tax, taxes on pilgrimage, animal trade, grant received from the State Government in proportion of land revenue and the grants received from the government. Major functions of Gram or Village Panchayat in Tamil Nadu include:

- Drinking water supply .
- Construction of public roads, drains, small irrigation projects.
- Maintaining sanitation and public health.
- Lighting on roads and public places .
- Controlling and maintaining village cremation ground and/or cemetery.
- Taking part in Agricultural development.
- Maintaining a library and opening elementary school.
- Planting and preservation of trees on the sides of the public roads.
- Collection of taxes.

The table below gives the details of elected Local Body Members during the last (2011) Local Body election in Tamil Nadu.

ELECTED LOCAL BODY REPRESENTATIVES IN 2011

Elected Representatives	General	General Women	SC (General)	SC (Women)	ST (General)	ST (Women)	Total
District Panchayat Ward Members	13	6	3	2	0	0	24
Panchayat Union Chairpersons	7	4	2	1	0	0	14
Panchayat Union Ward Members	127	63	27	22	2	0	241
Village Panchayat Presidents	212	103	51	35	2	1	404
Village Panchayat Ward Members	1798	892	454	236	20	8	3408

Source: Directorate of Rural Development and Panchayat Raj, Government of Tamil Nadu

The above table shows the number of elected local body representatives in 2011 elections. The district has 404 Village Panchayats with 404 Village Panchayat Presidents and 3408 Village Panchayat Ward Members. There were 14 Panchayat Union Chairpersons, 241 Panchayat Union Ward Members and 24 District Panchayat Ward Members.

The following table gives the blockwise distribution of Village Panchayats with population in this district.

LIST OF VILLAGE PANCHAYATS IN THE DISTRICT

Name of CD Block	Village Panchayats	Population		
		Persons	Males	Females
Andanallur	25	89225	44677	44548
Manikandam	22	107526	53312	54214
Thiruverambur	20	105191	52713	52478
Manapparai	21	107837	53942	53895
Marungapuri	49	118370	58929	59441
Vaiyampatti	18	96463	47844	48619
Lalgudi	45	119238	58674	60564
Manachanallur	35	153865	76964	76901
Pullambadi	33	82137	40208	41929
Musiri	33	100879	50147	50732
Thottiam	26	109278	54483	54795
Tattayangarpettai	25	81388	41188	40200
Thuraiyur	34	113343	56276	57067
Uppiliyapuram	18	87205	43025	44180
Total	404	1471945	732382	739563

Details of Village Panchayats in each CD Block are presented in Appendix VIII. However, uninhabited villages are not included in the list.

(ii) Census Concepts

Building: A 'Building' is generally a single structure on the ground. Usually a structure will have four walls and a roof. Sometimes it is made up of more than one component unit which are used or likely to be used as dwellings (residences) or establishments such as shops, business houses, offices, factories, workshops, work sheds, Schools, places of entertainment, places of worship, godowns, stores etc. It is also possible that building which have component units may be used for a combination of purposes such as shop-cum-residence, workshop-cum-residence, office-cum-residence etc. But in some areas the very nature of construction of houses is such that there may not be any wall. Such is the case of conical structures where entrance is also provided but they may not have any walls. Therefore, such conical structures are also treated as separate buildings.

Pucca houses: Houses, the walls and roof of which are made of permanent materials. The material of walls can be any one from the following, namely, Stones (duly packed with lime or cement mortar), G.I/metal/asbestos sheets, Burnt bricks, Cement bricks, Concrete. Roof may be made of from any one of the following materials, namely, Machine-made tiles, Cement tiles, Burnt bricks, Cement bricks, Stone, Slate, G.I/Metal/Asbestos sheets, Concrete. Such houses are treated as Pucca house.

Kutchha houses: Houses in which both walls and roof are made of materials, which have to be replaced frequently. Walls may be made from any one of the following temporary materials, namely, grass, Unburnt bricks, bamboos, mud, grass, reeds, thatch, plastic / polythene, loosed packed stone, etc. Such houses are treated as Kutchha house.

Dwelling Room: A room is treated as a dwelling room if it has walls with a doorway and a roof and should be wide and long enough for a person to sleep in, i.e. it should have a length of not less than 2 meters and a breadth of at least 1.5 meters and a height of 2 meters. A dwelling room would include living room, bedroom, dining room, drawing room, study room, servant's room and other habitable rooms. Kitchen, bathroom, latrine, store room, passageway and verandah which are not normally usable for living are not considered as dwelling

rooms. A room, used for multipurpose such as sleeping, sitting, dining, storing, cooking, etc., is regarded as a dwelling room. In a situation where a census house is used as a shop or office., etc., and the household also stays in it then the room is not considered as a dwelling room. But if a garage or servant quarter is used by a servant and if she/ he also lives in it as a separate household then this has been considered as a dwelling room available to the servant's household. Tent or conical shaped hut if used for living by any household is also considered as dwelling room. A dwelling room, which is shared by more than one household, has not been counted for any of them. If two households have a dwelling room each but in addition also share a common dwelling room, then the common room has not been counted for either of the households.

Census House : A 'census house' is a building or part of a building used or recognized as a separate unit because of having a separate main entrance from the road or common courtyard or staircase, etc. It may be occupied or vacant. It may be used for residential or non- residential purpose or both. If a building has a number of Flats or Blocks/Wings, which are independent of one another having separate entrances of their own from the road or a common staircase or a common courtyard leading to a main gate, these are considered as a separate Census house.

Village: The basic unit for rural areas is the revenue village, which has definite surveyed boundaries. The revenue village may comprise of one or more hamlets but the entire village is treated as one unit for presentation of data. In un surveyed areas, like villages within forest areas, each habitation area with locally recognized boundaries is treated as one village.

Rural-Urban area: The data in the census are presented separately for rural and urban areas. The unit of classification in this regard is 'town' for urban areas and 'village' for rural areas. The urban area comprises two types of towns viz; Statutory towns and Census towns. In the Census of India 2011, the definition of urban area adopted is as follows:

(a) **Statutory Towns :** All places with a municipality, corporation, cantonment board or notified town area committee, etc are known as statutory towns.

(b) **Census Towns:** All other places satisfying the following three criteria simultaneously are treated as Census Towns.

- i) A minimum population of 5,000;
- ii) At least 75 per cent of male working population engaged in non-agricultural pursuits; and
- iii) A density of population of at least 400 per sq. km. (1,000 per sq. mile)

For identification of places which would qualify to be classified as 'urban' all villages, which, as per the 2001 Census had a population of 4,000 and above, a population density of 400 persons per sq. km. and having at least 75 per cent of male working population engaged in non-agricultural activity were considered. To work out the proportion of male working population referred to above against b) (ii), the data relating to main workers were taken into account. In addition the above stated towns, urban areas also constitutes of OGs which are the parts of UAs.

Urban Agglomeration (UA): An Urban Agglomeration is a continuous urban spread constituting a town and its adjoining urban outgrowths (OGs) or two or more physically contiguous towns together with or without urban outgrowths of such towns. In some cases, railway colonies, university campuses, port areas, military camps etc; may come up near a statutory town outside its statutory limits but within the revenue limits of a village or villages contiguous to the town. Each such individual area by itself may not satisfy the minimum population limit to qualify it to be treated as an independent urban unit but may qualify to be clubbed with the existing town as their continuous urban spread (i.e., an Out Growth). Each such town together with its outgrowth(s) is treated as an integrated urban area and is designated as an 'urban agglomeration'. For the purpose of delineation of Urban Agglomerations during Census of India 2011, following criteria has been adopted:

- (a) The core town or at least one of the constituent towns of an urban agglomeration should necessarily be a statutory town; and
- (b) The total population of an Urban Agglomeration (i.e. all the constituents put together) should not

be less than 20,000 as per the 2001 Census. In varying local conditions, there were similar other combinations which have been treated as urban agglomerations satisfying the basic condition of contiguity.

Out Growth (OG): The outgrowth is a viable unit such as a village or a hamlet or an enumeration block and clearly identifiable in terms of its boundaries and location. While determining the outgrowth of a town, it has been ensured that it possesses the urban features in terms of infrastructure and amenities such as pucca roads, electricity, taps, drainage system for disposal of waste water etc., educational institutions, post offices, medical facilities, banks etc and physically contiguous with the core town of the UA.

City: Towns with population of 100,000 and above are called cities.

Household: A 'household' is usually a group of persons who normally live together and take their meals from a common kitchen unless the exigencies of work prevent any of them from doing so. Persons in a household may be related or unrelated or a mix of both. However, if a group of unrelated persons live in a census house but do not take their meals from the common kitchen, then they are not constituent of a common household. Each such person is to be treated as a separate household. The important link in finding out whether it was a household or not was a common kitchen/common cooking. There may be one member households, two member households or multi-member households.

Institutional Household: A group of unrelated persons who live in an institution and take their meals from a common kitchen is called an Institutional Household. Examples of Institutional Households are boarding houses, messes, hostels, hotels, rescue homes, observation homes, beggars homes, jails, ashrams, old age homes, children homes, orphanages, etc. To make the definition more clearly perceptible to the enumerators at the Census 2011, it was specifically mentioned that this category or households would cover only those households where a group of unrelated persons live in an institution and share a common kitchen.

Houseless household : Households who do not live in buildings or census houses but live in the open or roadside, pavements, in hume pipes, under flyovers and staircases, or in the open in places of worship, mandaps, railway platforms, etc., are treated as Houseless Households.

Scheduled Caste and Scheduled Tribes: The list of SCs and STs applicable in the State/UT is given hereunder:-

LIST OF SCHEDULED CASTES

Sl. No. Scheduled Castes

1	Adi Andhra	29	Kanakkan, Padanna (in the Nilgiris district)
2	Adi Dravida	30	Karimpalan
3	Adi Karnataka	31	Kavara (in Kanniyakumari district and Shenkottah taluk of Tirunelveli district)
4	Ajila	32	Koliyan
5	Arunthathiyar	33	Koosa
6	Ayyanavar (in Kanniyakumari district and Shenkottah taluk of Tirunelveli district)	34	Kootan, Koodan (in Kanniyakumari district and Shenkottah taluk of Tirunelveli district)
7	Baira	35	Kudumban
8	Bakuda	36	Kuravan, Sidhanar
9	Bandi	37	Madari
10	Bellara	38	Madiga
11	Bharatar (in Kanniyakumari district and Shenkottah taluk of Tirunelveli district)	39	Maila
12	Chakkiliyan	40	Mala
13	Chalavadi	41	Mannan (in Kanniyakumari district and Shenkottah taluk of Tirunelveli district)
14	Chamar, Muchi	42	Mavilan
15	Chandala	43	Moger
16	Cheruman	44	Mundala
17	Devendrakulathan	45	Nalakeyava
18	Dom, Dombara, Paidi, Pano	46	Nayadi
19	Domban	47	Padannan (in Kanniyakumari district and Shenkottah taluk of Tirunelveli district)
20	Godagali	48	Pagadai
21	Godda	49	Pallan
22	Gosangi	50	Palluvan
23	Holeya	51	Pambada
24	Jaggali	52	Panan (in Kanniyakumari district and Shenkottah taluk of Tirunelveli district)
25	Jambuvulu	53	Panchama
26	Kadaiyan	54	Pannadi
27	Kakkalan (in Kanniyakumari district and Shenkottah taluk of Tirunelveli district)	55	Panniandi
28	Kalladi	56	Paraiyan, Parayan, Sambavar
		57	Paravan (in Kanniyakumari district and Shenkottah taluk of Tirunelveli district)
		58	Pathiyan (in Kanniyakumari district and Shenkottah taluk of Tirunelveli district)
		59	Pulayan, Cheramar
		60	Puthirai Vannan
		61	Raneyar
		62	Samagara
		63	Samban
		64	Sapari
		65	Semman
		66	Thandan (in Kanniyakumari district and Shenkottah taluk of Tirunelveli district)
		67	Thoti

68	Tiruvalluvar
69	Vallon
70	Valluvan
71	Vannan (in Kanniyakumari district and Shenkottah taluk of Tirunelveli district)
72	Vathiriyar
73	Velan
74	Vetan (in Kanniyakumari district and Shenkottah taluk of Tirunelveli district)
75	Vettiyan
76	Vettuvan (in Kanniyakumari district and Shenkottah taluk of Tirunelveli district)

LIST OF SCHEDULED TRIBES

Sl. No.	Scheduled Tribes
1	Adiyan
2	Aranadan
3	Eravallan
4	Irular
5	Kadar
6	Kammara (excluding Kanniyakumari district and Shenkottah taluk of Tirunelveli district)
7	Kanikaran, Kanikkar (in Kanniyakumari district and Shenkottah and Ambasamudram taluks of Tirunelveli district)
8	Kaniyan, Kanyan
9	Kattunayakan
10	Kochu Velan
11	Konda Kapus
12	Kondareddis
13	Koraga
14	Kota (excluding Kanniyakumari district and Shenkottah taluk of Tirunelveli district)
15	Kudiya, Melakudi
16	Kurichchan
17	Kurumbas (in the Nilgiris district)
18	Kurumans
19	Maha Malasar
20	Malai Arayan
21	Malai Pandaram
22	Malai Vedan

23	Malakkuravan
24	Malasar
25	Malayali (in Dharmapuri, North Arcot, Pudukkottai, Salem, South Arcot and Tiruchirappalli districts)*
26	Malayakandi
27	Mannan
28	Mudugar, Muduvan
29	Muthuvan
30	Pallayan
31	Palliyan
32	Palliyar
33	Paniyan
34	Sholaga
35	Toda (excluding Kanniyakumari district and Shenkottah taluk of Tirunelveli district)
36	Uruly

* The entry is to be read as in "Dharmapuri, Krishnagiri, Vellore, Tiruvannamalai, Pudukkottai, Salem, Namakkal, Viluppuram, Cuddalore, Tiruchirappalli, Karur, Perambalur and Ariyalur districts.

Language and Mother tongue: As per the census concept, each language is a group of mother tongues. The census questionnaire collects information on the mother tongue of each person. Mother tongue is the language spoken in childhood by the person's mother to the person. If the mother died in infancy, the language mainly spoken in the person's home in childhood will be the mother tongue. In the case of infants and deaf mutes, the language usually spoken by the mother is considered as mother tongue. It is not necessary that the language spoken as mother tongue should have a script. The mother tongues returned by the respondents in census are classified and grouped under appropriate languages according to their linguistic characteristics.

Literate: A person aged 7 years and above who can both read and write with understanding in any language is taken as literate. A person who can only read but cannot write is not literate. It is not necessary that to be considered as literate, a person should have received any formal education or passed any minimum educational standard. Literacy could have been

achieved through adult literacy classes or through any non-formal educational system. People who are blind and can read in Braille are treated as literates.

Literacy rate: Literacy rate of the population is defined as the percentage of literates in the age-group seven years and above. For different age-groups the percentage of literates in that age-group gives the literacy rate.

Educational level: The highest level of education a person has completed.

Work: Work is defined as participation in any economically productive activity with or without compensation, wages or profit. Such participation may be physical and/or mental in nature. Work involves not only actual work but also includes effective supervision and direction of work. It even includes part time help or unpaid work on farm, family enterprise or in any other economic activity. All persons engaged in 'work' as defined above are workers. The main point to note is that the activity should be economically productive. Reference period for determining a person as worker and non-worker is one year preceding the date of enumeration.

Main worker: A person who has worked for major part of the reference period (i.e. six months or more during the last one year preceding the date of enumeration) in any economically productive activity is termed as 'Main worker'.

Marginal worker: A person who worked for 3 months or less but less than six months of the reference period (i.e. in the last one year preceding the date of enumeration) in any economic activity is termed as 'Marginal worker'.

Non-worker: A person who has not worked at all in any economically productive activity during the reference period (i.e. last one year preceding the date of enumeration) is termed as 'Non worker'.

Cultivator: For purposes of the Census, a person is classified as cultivator if he or she is engaged in cultivation of land owned or from government or from private persons or institutions for payment in money, kind or share. Cultivation also includes effective

supervision or direction in cultivation. Cultivation involves ploughing, sowing, harvesting and production of cereals and millet crops such as wheat, paddy, jowar, bajra, ragi, etc., and other crops such as sugarcane, tobacco, ground-nuts, tapioca, etc., and pulses, raw jute and kindred fiber crop, cotton, cinchona and other medicinal plants, fruit growing, vegetable growing or keeping orchards or groves, etc. Cultivation does not include the plantation crops like- tea, coffee, rubber, coconut and betel nuts (areca). The workers engaged in Plantation crops are recorded under "other workers".

Agricultural labourer: A person who works on another person's land for wages in cash or kind or share is regarded as an agricultural labourer. She/he has no risk in the cultivation, but merely works on another person's land for wages. An agricultural labourer has no right of lease or contract on land on which she/he works.

Household industry worker: Household industry is defined as an industry conducted by one or more members of the household at home or within the village in rural areas and only within the precincts of the house where the household lives in urban areas. The larger proportion of workers in household industry should consist of members of the household. The industry should not be run on the scale of a registered factory which would qualify or has to be registered under the Indian Factories Act and should be engaged in manufacturing, processing, servicing and repairs of goods. The activity relate to production, processing, servicing, repairing or making and selling of goods. It does not include professions such as a pleader, Doctor, Musician, Dancer, Waterman, Astrologer, Dhobi, Barber, etc. or merely trade or business, even if such professions, trade or services are run at home by members of the household.

Other worker: A person, who has been engaged in some economic activity during the last year of reference period but not as a cultivator or agricultural labourer or worker in Household Industry. The type of workers that come under this category include all government servants, municipal employees, teachers, factory workers, plantation workers, those engaged in trade, commerce, business, transport, banking, mining, construction, political or social work, priests,

entertainment artists, etc. In fact, all those workers other than cultivators or agricultural labourers or household industry workers are 'Other Workers'.

Work participation rate: Percentage of Workers (Main + Marginal) to total population.

Population density: Population density is the number of persons inhabited per square kilometer of the

Age: Age is measured in terms of the completed number of years.

Sex Ratio: Number of females per 1,000 males in a population.

(iii) Non-Census Concepts

Concepts used in Village and Town Directories of DCHB

1. Educational Amenities:-The type of different educational facilities available in the village is given in numbers. Both Government and private educational facilities / institutions are considered for this-purpose. If there are composite schools like Middle schools with Primary classes, or Secondary schools with middle classes, these are included in the number of Primary and Middle schools respectively. For example, if in a village there are two Primary schools and one Middle school with primary classes, the number of Primary schools in the village are given as three and that of Middle school as one even though there may be only three educational institutions. So also in case of Secondary schools. For better understanding, the distinctiveness of different types of schools is depicted hereunder:

1.1 Pre-primary (PP): Now-a-days, the children are sent to schools at a very early stage. Lot of pre-primary schools, private schools in particular, have come up in villages and towns. These may or may not be recognized by the competent authorities. Even many Secondary schools have classes starting from preprimary level. Pre-primary classes include Nursery, K.G, Pre-basic, Play school, etc.

1.2 Primary School (P): Schools providing education from Standard 1 and upward up to and inclusive of Standard V are classified as Primary Schools.

1.3 Middle School (M): Schools providing education from Standard VI and upward up to and inclusive of Standard VIII are classified as Middle Schools. A School with Class 1 to VIII is treated as two units, i.e. one Primary School and one Middle School.

1.4 Secondary School (S): Schools providing education from Standard IX and upwards up to and inclusive of Standard X are classified as Secondary Schools. A composite school with 1 to X standard is treated as three separate units and counted separately under the categories of Primary School, Middle School and Secondary School.

1.5 Senior Secondary School (SS): Schools and colleges that provide education for Standards XI and XII and first and second year of the Pre-University Course fall under this category. There are Senior Secondary Schools with Standard I and upwards up to Standard XII.

1.6. Degree College:

- (i) **Arts/Science/Commerce :** These are all educational institutions that provide post-PUC level education leading to University degree/ diploma in any subject or combination of subjects and also post-graduate levels of education. The college offering courses in Arts, Science or Commerce either separately or in combination are covered under this category.
- (ii) **Engineering College (E):** It is a graduate/ post-graduate degree college providing Bachelor of Engineering (BE) or Bachelor of Technology (B. Tech.) or post-graduate engineering degrees like M.Tech.
- (iii) **Medical Colleges:** These are graduate/post-graduate degree colleges providing MBBS or equivalent degree in alternative medicine like Ayurveda, Unani, Homeopathy etc. or post-graduate medical degrees like M.D or equivalent in the above branches of medicine.

1.7. Management College/ Institute (MI): It offers courses like Diploma in Management, Post-Graduate Diploma in Management, Masters of Business Administration (MBA) and specializations in different disciplines of Management like Marketing, Human Resources Development (HRD) etc.

1.8. Polytechnic (Pt): An Institution providing certificate/diploma (not equivalent to degree) in any technical subject like engineering, vocational courses like embroidery, fashion designing etc. It may be both Government and Private.

1.9. Vocational School/ITI: It is a vocational training institute imparting trainings in specific fields acquiring necessary skill, which will make the trainees employable or create them opportunities of self-employment. Trainings offered by Industrial Training Institutes (ITI) fall under this category.

1.10. Non-formal Education/Training Centre (NFTC): Non-vocational education centers, established by the Central and State Governments provide educational facilities to the interested persons irrespective of educational qualification, and age. These education centers are open to all.

1.11. Special School for Disabled: There are Government and Government recognized institutions/organizations engaged for providing education to different groups of disabled persons.

2. Medical Facilities

2.1 Hospital-Allopathic and Hospital-Alternative medicine: A hospital is an Institution, where sick or injured are given medical or surgical care. Bed strength differs from hospital to hospital ranging from 31 to 500 depending upon whether these are sub-district, sub-divisional or district hospitals. If there is hospitals providing facilities under different systems of medicines such as, Allopathy, Ayurveda, Unani and Homeopathy etc., these details are given separately.

(a) **Allopathy:** The system of medical practice, which treats disease by the use of remedies which produce effects different from those produced by the disease under treatment.

(b) **Ayurveda:** Ayurveda means 'Science of life'. The philosophy of Ayurveda is based on the theory of Pancha Mahabhootas (Five elements) of which all the objects and living bodies are composed of. The combination of these five elements are represented in the form of Tridosha: Vata, Pitta and Kapha. These three 'doshas' are physiological entities of living beings. Ayurveda

developed into eight distinct specialities, i.e., Internal Medicine, Pediatrics, Psychiatry, Eye and ENT, Surgery, Toxicology, Geriatrics and Science of virility. Two types of treatments, Preventive and Curative, are given in Ayurveda.

(c) **Unani:** Treatment of Unani consists of three components, namely, preventive, promotive and curative. Unani system of medicine has been found to be efficacious in conditions like Rheumatic Arthritis. Jaundice, Filarisis, Eczema, Sinusitis and Bronchial Asthma. For the prevention of the disease and promotion of health, the Unani System emphasizes six essentials: pure air, food and water, physical movement and rest, psychic movement and rest, sleep and wakefulness and retention of useful materials and evacuation of waste materials from the body.

(d) **Homoeopathy:** Treatment in Homeo-pathy, which is holistic in nature, focuses on an individual's response to a specific environment. Homoeopathic medicines are prepared mainly from natural substances such as plant products, minerals and animal sources. Homoeopathic medicines do not have any toxic, poisonous or side effects. Homoeopathic treatment is economical as well and has a very broad public acceptance.

2.2 Community Health Centre (CHC): Community Health Centres are designed to provide referral health care for cases from PHC and those in need of specialist health care approaching the CHC directly. 4 PHCs are included under each CHC thus catering approximately 80,000 populations in tribal/hilly areas and 1, 20,000 populations for plain areas. CHC is a 30-bedded hospital providing specialist care in Medicine, Obstetrics and Gynaecology, Surgery and Paediatrics.

2.3 Primary Health Centre (PHC): A Primary Health Centre is the first contact point between a village community and the Government medical officer. A PHC covers a population of 20,000 in hilly, tribal or difficult areas and 30,000 populations in plain areas with 4-6 indoor/observation beds. It acts as a referral unit for 6 sub-centres. It has a medical officer and para medical staff.

2.4 Primary Health Sub- Centre (PHS): A Primary Health Sub-centre is the first contact point between the primary health care system and the community. As per the population norms, one PHS is established for every 5,000 population in plain areas and 3,000 population in hilly/ tribal/ desert areas. Each PHS has a sanctioned strength of one male and one female health worker.

2.5 Maternity and Child Welfare Centre (MCW): It provides pre-natal and post-natal services for both mother and child. The services include regular check-up of pregnant women, giving folic tablets, counseling, delivery, immunization of children with check-up etc.

2.6 TB Clinic (TBC): The diagnosis and treatment of TB are functions of the general health services and hence it is a part and parcel of Primary Health Care. Specialized units such as the District Tuberculosis Centre (DTC) act as referral centres. TB clinics are established by the Government of India under the National Tuberculosis Control Programme and implemented through a network of DTC. The DTC is the nodal point for TB control activities in the district and it also functions as a specialized referral centre. The functions of sub-district level Tuberculosis Unit (TU) are implementation, monitoring and supervision of TB control activities in its designated geographical areas.

2.7 Health Centre: Clinic where medicine and medical supplies are dispensed. It has no in-patient facility. A clinic (or an outpatient clinic) is a small private or public health facility that is devoted to the care of outpatients, often in a community, in contrast to larger hospitals, which also treat inpatients.

2.8 Dispensary: Place where patients are treated and medicines provided but with no in-patient facility. Immunizations, MCH Services and sometimes pathological tests are carried out here. It may be of allopathic or any alternative medicine.

2.9 Veterinary Hospital: Mostly run by the State Government or local body for treatment and preventive measures against diseases of domestic animals like cows, buffaloes etc in rural areas.

2.10 Mobile Health Clinic: These are Mobile vans well equipped with a range of health services to villages

located far away from the CHCs, PHCs or any public health sources. The vans visit villages on designated days to deliver the health care services. The services generally offered are OPD, ante-natal and post-natal, B.P. examination, X-ray, ECG, Immunization, First Aid etc.

2.11 Family Welfare Centre: Check-up and counseling is provided to the pregnant and married women regarding small family norm and devices for having a small family. Temporary and permanent contraceptive devices are provided here.

2.12 Nursing Home: A nursing home is a long-term care facility licensed by the state that offers 24-hour room and board and health care services including basic and skilled nursing care, rehabilitation and a full range of other therapies., treatments and programs to old and sick people. The difference between a hospital and a nursing home is that a nursing home gives importance to convalescence from a disease while a hospital gives medical treatment for the disease.

2.13 Medicine Shop: A shop which sells drugs and medicines of any system of medicine viz. allopathic, homeopathic, ayurvedic or unani medicines, is considered as a medicine shop. Sometimes some shops and Paan shops also keep ordinary medicines, like Crocin, Burnol etc. These shops are not taken as medicine shops.

3. Drinking water: The following are the main source of drinking water facility (ies) available in the village.

3.1 Tap Water-treated: This source of drinking water refers to a source of drinking water which is provided to the villagers through pipes within their premises or to the villagers through common taps (public taps/ community water points) by the Government departments, local bodies, panchayats, public or private estate agencies, etc. after treatment. Such a source is treated as 'Tap water from treated source'.

3.2 Tap Water-un-treated: If the villagers are drawing drinking water through pipes either directly from a well or bore well or after pumping the well or tube well water, or the water is supplied through pipes to the households of the village or through public taps without treatment. Such a source is treated as 'Tap water from un-treated source'.

3.3 Covered Well (CW): A well that is (1) covered on sides from run-off water (i.e., excess water from rain, snowmelt or other sources flows over the land) through a wall lining or casting that is raised above ground level on a platform that diverts spilled water away from the well and (2) covered so that bird droppings and animals cannot fall down the hole. It is considered as covered well.

3.4 Un-covered Well (UW): A well which is (1) un-covered on sides from runoff water, (2) un-covered from bird droppings and animals; or (3) both.

3.5 Hand Pump (HP): Hand pump means where ground water is taken out manually by operating a hand pump.

3.6 Tube Well / Borehole (TW): Tube well denotes the ground water source from where ground water is taken out through electrical or diesel pump. Spring, River/Canal, Tank/Pond/Lake are self explanatory.

4. Community Toilet Complex : Community Toilet may be constructed and maintained by Gram Panchayats or Private NGOs like Sulabh Sauchalaya etc.

5. Rural Sanitary Mart or Sanitary Hardware Outlet (RSM): It is an outlet dealing with the materials, hardware and designs required for the construction of not only sanitary latrines but other sanitary facilities such as compost pit, washing platform and other sanitation and hygiene accessories required for individuals, households and the environment in the rural areas.

6. Community bio-gas or recycle of waste for productive use: Many of the solid wastes having economic values but put for disposal can be recycled for reuse. For example, food, cow dung, leaves, vegetable, paper, wood, plastics, old cloth etc. However, some of the wastes are not recyclable. These are carbon paper, thermo coal etc. When recyclable solid wastes is subjected to decomposition, bio-gas could be produced under favourable conditions. These systems of recycling may be there at the village level organized by Gram Panchayats with technical support from Governments or non-government organizations.

7. Communication and transport Facilities:

7.1 Post Office (PO): Self-explanatory.

7.2 Sub-Post Office (SPO): Sub-post office includes Extra Departmental Post Offices and those providing franchise postal services and also part time services in lieu of some honorarium. The limited postal services include sale of stamps, receipt of letters and money orders and also distribution of letters.

7.3 Post & Telegraph Office (PTO): Telegraph office is set up by the Government to enable people to send or receive telegrams. If the phonogram facility is available (though the Telegraph office may not be equipped with Morse Code Transmitters), the village is considered to be having telegraph facility.

7.4 Telephones (landlines): If the village is having the Public Call Office (PCO) either run by the Post Office or by individuals or by a private shop, then the village is considered to be having telephone facility.

7.5 Public Call Office (PCO)/Mobile PCO: Self explanatory.

7.6 Mobile Phone Coverage: Mobile phones are now very common particularly in urban areas. Some villages by virtue of being in close proximity to the urban areas also enjoy the benefits of the mobile phone services. Even if a few villagers avail the services of mobile phones, then the village is considered to be having access to mobile phone.

7.7 Internet Cafes/Common Service Centres (CSC): If the village is having the facility of Cyber Cafes or shops owned by private individuals providing the facility of surfing of the internet, then the village is considered to be having access to internet/cyber cafe facility. Government of India formulated the scheme of CSC with the vision of providing all government services in an integrated manner at the door step of the citizen at an affordable cost even in the remotest corners of the country through a combination of it based as well as non-IT based services.

7.8 National Highway (NH): These are main highways running through the length and breadth of the country. Each NH is numbered like NH-1, NH-2 for easy identification.

7.9 State Highway (SH): These are roads of a state linking district headquarters and important cities within a State and connecting them with NHs or Highways of the neighboring States.

7.10 Major District Roads (MDR): These are important roads within a district, serving areas of production and markets and connecting these with each other or with the main Highways.

7.11 Other District Roads (ODR): These are roads serving rural areas of production and providing them with outlet to market centres, taluka headquarters, block development head quarters or other main roads.

7.12 Village Road: The approach to village refers to the state of road etc., leading to the village. This is to see whether the village is approachable both in fair and foul weather, and whether it is inaccessible only for some time in the year.

7.13. Black-Topped (Pucca) Road (BTR): A road provided with a bituminous surfacing.

7.14 Gravel (Kuchha) Road (GR): A road constructed using well compacted crushed rock or gravel material (coarse sand, small stones), which is fairly resilient and does not become slippery when wet.

7.15 Water Bound Macadam (WBM): This is the road layer made of crushed or broken mixture of sand and rock fragments mechanically interlocked by rolling and voids filled with screening and binding material with the assistance of water.

7.16 Foot Path (FP): A trodden path for the use by pedestrians and in some cases bicycles. The foot paths are not suitable for vehicular traffic except bicycles in some cases. Most of the interior/forest villages are connected by foot paths.

8. Banks and Credit Societies: - Banking facility means a place where a person can operate a bank account.

8.1 Commercial Bank (CB): These may be banks wholly owned by the Government of India or by Indian or Foreign Companies.

8.2 Cooperative Banks (Coop. B): A co-operative bank is a financial entity which belongs to its members, who are at the same time the owners and the customers

of their bank. Cooperative banks are often created by persons belonging to the some local or professional community or sharing a common interest. These banks are registered under the Cooperative Societies Act. The cooperative banks are regulated by RBI and are covered by the Banking Regulations Act, 1949.

8.3 Agricultural Credit Society (ACS): Major objectives of the ACS are to supply agricultural credit to meet the requirements of funds for agricultural production, the distribution of essential consumer commodities, the provision of storage and marketing facilities and for light agricultural implements and machinery.

8.4 Non-Agricultural Credit Society (NCS): These societies include consumer cooperative societies and also credit cooperative societies of certain categories of persons like teachers, health workers, etc.

9. Miscellaneous Facilities

9.1 Self-help Group (SHG): Self-Help Groups are groups of between 10-25 women created by either NGOs or under the SGSY (Swarnjayanti Gram Swarozgar Yojana) for the purposes of meeting local credit needs. They are sometimes called Mahila Mandals in villages.

9.2. Public Distribution System (PDS) shop: The shops through which some essential commodities are sold by the government at subsidized rates. They may also be known as ration shops and control shops.

9.3. Mandis/Regular Market: These are those clusters of shops with or without fixed premises which are open on at least six days a week and opens at least from morning hours to dusk.

9.4. Weekly Haat: These are those clusters of shops with or without fixed premises which are open once a week.

9.5. Agricultural Marketing Society: It is a common platform to analyse the issues among all the individuals and institutions in the field of agricultural marketing.

9.6. Nutrition Centre: Integrated Child Development Services (ICDS): The Integrated Child Development Services (ICDS) Scheme set up

by the Government of India with the objective of providing following package of services to the children under 6 years and pregnant and lactating mothers in villages such as; Immunization, Health Check-up, Referral Services, Pre-school Non-formal Education and Nutrition & Health Education.

9.7. Anganwadi Centre: Each centre under the ICDS scheme is run by an Anganwadi Worker. One Anganwadi worker is appointed for specified population of the village. They are basically local women. They are assisted by Anganwadi helper. They provide pre-school non-formal education at the Centre and provide food to the children.

9.8. Accredited Social Health Activist (ASHA): ASHA is a health activist in the community who will create awareness on health and its social determinants and mobilize the community towards local health planning and increased utilization and accountability of the existing health services. She would be a promoter of good health practices. She will also provide a minimum package of curative care as appropriate and feasible for that level and make timely referrals. She will act as a motivator of different types of health related activities. Unlike ANM, she will not be involved in any clinical activities like immunization.

9.9. Sports Club/Recreation Centre: Indoor and out-door games are arranged by the Club and activities like wrestling, Judo Karate etc. are also done there.

9.10. Cinema/Video Hall (CV): If regular cinema houses licensed by Government is available, then the town/village is considered to be having the facility of Cinema Hall. Video hall owners screen films in their own or hired premises.

9.11. Public Library: Books are kept there which can be accessed by the public on loan basis. These may be sponsored by Government or Local Body or Panchayat or any influential person. Free service or nominal charges are made for using the facility.

9.12. Public Reading Room: Here the public may read newspapers and magazines. These may be sponsored by Government or Local Body or Panchayat or any influential person.

9.13. Newspaper Supply: The availability of the Newspaper(s), both in English or vernacular, in the village is considered to having the said facility.

10. Availability of Electricity/Power. If power is actually available, whatever may be the form of its use, it is indicated affirmative. If the village is having electricity for domestic purposes and the residents are using the same for domestic use, then it is considered that domestic power supply is available. If the electricity authority has not given domestic supply to the households on their request and people are using unauthorized electricity either by stealthily or misuse the supply meant for agricultural or industrial purposes, then it is not considered as availability of electricity for domestic purposes. However, if the village goes out of power due to temporary technical problems such as, transformer failures, theft of electrical equipment, etc., it is considered that electricity is available. Supply of electricity is considered available even when there is a temporary ban on new domestic connections. Connections to residential houses, bungalows, clubs, hostels and hospitals run on non-commercial basis, charitable, educational and religious institutions are included in the domestic category.

10.1 Power Supply for domestic use: This category includes electricity used only for domestic consumption.

10.2 Power supply for agricultural use: This category includes all electricity connections given to the farmers for conducting various agricultural activities including irrigation.

10.3 Power supply for commercial use: This category includes electricity connections given for workshops, industries etc. or for any commercial purposes.

10.4 Power supply for all uses: This category includes electricity connection is available for domestic use, agricultural use, and for any commercial purposes.

11. Land Use Pattern: The land use area of the villages is given in hectares. The land use pattern in the Village Directory conform to the pattern of classification of land use as recommended by the Ministry of Agriculture, Government of India. The Ministry has recommended the maintenance of records of land use pattern under the 9 categories as indicated in the Village Directory.

12. System of drainage : Generally, by drainage system, we mean the network of mains and branches of underground conduits for the conveyance of sewerage to the point of disposal. Sewers that carry only household and industrial wastage are called separate sewers; those that carry storm water from roofs, streets and other surfaces are known as storm water drains, while those carrying both sewage and storm water are called combined sewers. However, in towns, which are not provided with such underground sewerage system, it is mentioned whether it has open drainage system. There may be possibility of the town having both closed as well as open drainage systems.

13. Type of latrines: The data on various types of latrines both public and private together are collected. The three types of latrines considered here are, Pit Latrine, Flush/Pour Flush Latrine and Service Latrine.

- (i) **Pit System:** The latrines are attached to the pit that is dug into the ground for the reception of night soil, are reckoned as pit latrine.
- (ii) **Flush/pour flush:** A flush latrine uses a cistern or holding tank for flushing water and has a water seal, which is a U-shaped pipe, below the seat or squatting pan that prevents the passage of flies and odours. A pour flush latrine uses a water seal, but unlike a flush latrine, a pour flush latrine uses water poured by hand for flushing (no cistern is used).
- (iii) **Service:** Type of latrine from where night soil is removed manually by scavengers. All other types of latrines are covered under “Others” category.

14. Protected Water Supply- Source and capacity of Storage system: There are various sources of water supply and its storage system in the town.

14.1 Service Reservoir: A service reservoir is a water storage container that holds clean water after it has been treated in a water plant, and before it is piped to the end users. These containers are covered, and are designed to keep the water safe from contamination. Their main purpose is to provide a buffer within the water supply system so that water supplies can be maintained across periods of varying demand.

14.2 River Infiltration Gallery: Infiltration Galleries are capable of supplying large quantities of water, and are used where wells are unable to supply water needs,

i.e. where an impermeable rock barrier affects well efficiency, or where surface water sources are too shallow for intake screens. Infiltration galleries are one or more horizontal screens placed adjacent to (on-shore), or directly underneath (bed-mounted), a surface water source.

14.3 Bore Well Pumping System: A bore well is a well of 6" to 12" in diameter drilled into the earth for retrieving water. The depth of a bore well can vary from 50 feet to 3000 feet. Water is pumped out to surface through electricity/generator.

14.4 Pressure Tank: Tank that is used to ensure consistent water pressure and for storage of water. Usually located in basement of house but sometimes (in older settings) located in well pit.

15. Road lighting (Points): Road lighting means the number of street lights that are maintained in the town.

16. Home Orphanage: Orphanage is the name to describe a residential institution devoted to the care of orphans – children whose parents are deceased or otherwise unable to care for them. Parents, and sometimes grandparents, are legally responsible for supporting children, but in the absence of these or other relatives willing to care for the children, they become a ward of the state, and orphanages are a way of providing for their care and housing.

17. Working women’s hostel: These may be recognised or non-recognised by any public authority. The data on number of working women’s hostels available in the town are collected with number of seats.

18. Old Age Home: There are two types of Old Age Homes in India. One is the “Free” type which cares for the destitute old people who have no one else to care for them. They are given shelter, food, clothing and medical care. The second type is the “Paid” home where care is provided for a fee. Nowadays, such “Retirement” homes have become very popular in India and they are well worth considering.

19. Stadium: A stadium is a place, or venue, for (mostly) outdoor sports, concerts or other events, consisting of a field or stage partly or completely surrounded by a structure designed to allow spectators to stand or sit and view the event.

20. Auditorium/Community Hall: These are the places where meetings, social functions etc. are organised.

Migration, Internal and International migration, Impact of migration.

Migration

Migration is the third component of population change, the other two being mortality and fertility. A person is considered as a migrant by place of birth if the place in which he is enumerated during the Census is other than the place of his birth. Similarly a person is considered as a migrant by place of last residence if the place in which he is enumerated during the Census is other than his place of immediate last residence. By capturing the last of the migrations in cases where persons have migrated more than once, this concept would give a better picture of current migration scenarios.

Internal and International Migration

The migrational movements are of three types
(i) Migration within the state itself with its components
(a) Migration within the district of enumeration (intra district migration) (b) Migration from one district of state to another district of state (interdistrict migration)
(ii) Migration from one state to another state of the country interstate migration (iii) Migration from one country to another country. The first two streams together constitute internal migration, while the last type of movement is called international migration.

Impact of Migration

As in 1991 and 2001 Census, like previous Censuses, had collected migration details for each individual by place of birth and last residence. Data on last residence along with details like duration of stay in the current residence and reason for migration provides useful insights for studying migration dynamics of population.

Civic status of urban units: Civic Status of a town/ city is determined on the basis of Civic Administrative Authority of the town e.g., Municipal Corporation / Corporation, Municipal Committee / Municipal council, Municipality etc.

Size class of U.A./town: Size-class of U.A./Town is based on the population size of the U.A./City/Town.

U.A.s/Towns with 100,000 and above population are classified as Class I U.A.s/ Towns. Towns with 50,000 to 99,999 population are classified as Class II towns, 20,000 to 49,999 population are Class III towns, population with 10,000- 19,999 are Class IV towns, population with 5,000 and 9,999 are Class V towns and towns with less than 5,000 population are Class VI towns.

Slum area : The Slum Areas (Improvement and Clearance) Act, 1956, which was enacted by the Central Government defined slums as (a) Areas where buildings are in any respect unfit for human habitation; or (b) are by reasons of dilapidation, overcrowding, faulty arrangement and design of such buildings, narrowness or faulty arrangement of streets, lack of ventilation, light or sanitation facilities, or any combination of these factors, are detrimental to safety, health or morals.

Mega city : The concept of 'Mega city' is a recent phenomenon in the Urban Sociology and is defined in term of metropolitan city in the form of large size, problem of management of civic amenities and capacity to absorb the relatively high growth of population. Indian Census in 1991 treated the population size of 5 million and above as the cutoff point to identify a place as the mega city. Whereas, for the purpose of inclusion in Centrally Sponsored Scheme for Infrastructure Development in Mega cities the Ministry of Urban Affairs and employment, Department of Urban Development adopted the criteria of 4 million and above population as per 1991 Census for Mega Cities. In 2001 Census, cities with 10 millions and above population have been treated as Mega cities and the same criteria of population has been adopted in 2011 census.

(iv) Census 2011 Findings

The massive exercise of the country, Census is carried out in a short span of time with the active participation of a veritable army of enumerators. The reference moment for the 2011 Census was 00.00 hours of 01.03.2011 i.e. the census provides a snapshot of the population of the country, as it existed at 00.00 hours of 01.03.2011. Actual enumeration was spread over a period of 20 days from 9th to 28th February, 2011 followed by revisional round up to 5th March, 2011 for up dating of the population figures with reference to 00.00 hours of 01.03.2011. Household schedule was canvassed by the enumerator and with a view to ensuring uniformity in approach in understanding the various concepts and in proper eliciting and recording of the information, the enumerators and supervisors were imparted both theoretical as well as practical training intensively prior to census enumeration.

The urban and rural areas were identified and listed out in respect of each administrative unit prior to conducting census enumeration. The Directorate of Census Operations had prepared the list of urban areas and simultaneously, a list of villages. These lists formed the basic frame for smooth functioning of the census operations. Thereafter, geographical areas that could be conveniently covered by each enumerator were

carefully carved out to constitute the enumeration block (EB).

The first major step was the houselisting operation carried out in this district during June, 2010. Thereafter, in order to adhere to the prescribed workload norms the actual census EBs were carefully demarcated on the basis of the house list population, layout sketches and notional maps prepared for the houselisting operation. Houselisting operation was conducted to collect wealth of information on items such as predominant material used for construction of houses, amenities available to the census households, number of living rooms.

Distribution of Population in Rural and Urban Areas

The following table provides the population, number of villages and towns of Tiruchirappalli district in 2011. The total, rural and urban population of the district were 2722290 and 1384257 and 1338033 respectively. The highest and the lowest population were reported in the taluks of Tiruchirappalli and Thottiyam with 850073 and 135120 respectively. In regard to rural, the highest population was reported in Manapparai taluk with 322693 and the lowest in Tiruchirappalli taluk with 2686.

TABLE A: DISTRIBUTION OF POPULATION IN RURAL AND URBAN AREAS - 2011

Name of the Taluk	Population 2011									Villages		Villages in RF		Towns
	Total			Rural			Urban			Total	Inhabited	Total	Inhabited	
	Persons	Males	Females	Persons	Males	Females	Persons	Males	Females					
Thottiyam	135120	67266	67854	109278	54483	54795	25842	12783	13059	27	27	0	0	2
Musiri	231655	115774	115881	182267	91335	90932	49388	24439	24949	59	59	0	0	3
Thuraiyur	249327	123290	126037	200548	99301	101247	48779	23989	24790	59	55	24	0	3
Manachanallur	192869	96154	96715	136608	68395	68213	56261	27759	28502	40	39	0	0	3
Lalgudi	254865	125070	129795	195635	96031	99604	59230	29039	30191	87	86	0	0	5
Srirangam	207494	103262	104232	179883	89664	90219	27611	13598	14013	49	49	0	0	3
Tiruchirappalli	850073	419751	430322	2686	1351	1335	847387	418400	428987	1	1	0	0	1
Thiruverumbur	225517	114753	110764	54659	27265	27394	170858	87488	83370	18	18	0	0	9
Manapparai	375370	186964	188406	322693	160727	161966	52677	26237	26440	94	94	13	3	2
Total	2722290	1352284	1370006	1384257	688552	695705	1338033	663732	674301	434	428	37	3	31

Note: There are 431 inhabited villages including 2 from Reserve Forests and the total villages in the district are 471.

As far as urban areas are concerned the highest and the lowest population were reported in the taluks of Tiruchirappalli and Thottiyam taluks with 847387 and 25842. The highest and the lowest inhabited villages were reported in the taluks of Manapparai and Tiruchirappalli with 94 and 1 respectively. There are 31 towns in the district with the highest number of towns reported in Thiruverumbur taluk with 9 towns and the lowest number reported in Tiruchirappalli taluk with only 1 town. Total number of villages in the district were 434. Of this, 428 villages reported inhabited. There were 37 villages in Reserve forests in the district. Among them, 3 villages in RF are reported inhabited. Thus the total rural units in the district comes out to be 471; 437 villages reported to have inhabited.

The total urban population of the district in 2001 Census was 1139162. Now in Census 2011 it has increased to 1338033. The percentage of urban population in the district has been increased sharply due to the new urban formula adopted in Tamil Nadu.

The following Table B gives the distribution of villages by population size ranges.

TABLE B: NUMBER OF VILLAGES BY POPULATION SIZE - 2011

Name of CD Blocks	Population Range						Total
	<200	200-499	500-1999	2000-4999	5000-9999	10000+	
Andanallur	0	0	8	11	6	0	25
Manikandam	0	2	7	7	8	0	24
Thiruverambur	0	0	7	10	1	1	19
Manapparai	0	1	8	11	4	3	27
Marungapuri	1	2	9	32	0	0	44
Vaiyampatti	1	0	6	8	9	0	24
Lalgudi	1	0	22	27	1	0	51
Manachanallur	0	0	8	24	7	0	39
Pullambadi	0	0	13	21	1	0	35
Musiri	0	1	5	24	2	0	32
Thottiam	0	0	6	14	6	1	27
Tattayangarpettai	0	0	6	20	1	0	27
Thuraiyur	0	0	8	14	8	0	30
Uppiliyapuram	1	2	5	12	5	0	25
Not under any CD Block	2	0	0	0	0	0	2
Total	6	8	118	235	59	5	431

Inhabited villages include villages in Reserved Forests.

Out of 437 inhabited villages in the district, the highest number of villages i.e., 235 is reported in the population range of 2000-4999 followed by 118 villages in the population range of 500-1999. There are 59 villages in the population range of 5000-9999 and 235 villages in the population range of 2000-4999.

Size Class and Status of Towns

The Table C shows the number of statutory towns and non-statutory towns by size and class of population. There are 21 statutory towns and 10 non-statutory towns in the district. These 21 statutory towns are split into 1 town in Class I i.e., with population of 1,00,000+, 7 towns in Class III with population of 20,000-49,999, 9 towns in class IV with population of 10,000-9,999 and 4 towns in Class V with population of 5000-9999

TABLE C: SIZE, CLASS AND NUMBER OF STATUTORY & NON-STATUTORY TOWNS - 2011

Size and Class of the Town	Statutory	Non-Statutory	M. Corporation	Municipalities	Town Panchayats	Census Towns
100000+(I)	1	0	1	0	0	0
50000-99999(II)	0	0	0	0	0	0
20000-49999(III)	7	1	0	3	4	1
10000-19999(IV)	9	6	0	0	9	6
5000-9999(V)	4	3	0	0	4	3
Less than 5000(VI)	0	0	0	0	0	0
Total	21	10	1	3	17	10

The table explains the distribution of towns with their civic status, population size and class. There is 1 Municipal Corporation in the district. There are 3 Municipalities in class III i.e., with population of 20000-49999 and 1 in Class I with population of 100000+. There are 17 Town Panchayats with 4 towns in class III with population of 20000 to 49999, 9 towns in Class IV with population of 10000 to 19999 and 4 towns in Class V with population of 5000-9999. There are 10 census towns with 1 in class III with population of 20000-49999 and 6 towns in Class IV with population of 10000 to 19999 and 3 in Class V with population of 5000-9999.

Decadal Population Growth

Table D indicates the percentage decadal variation in population of the district between 2001-2011 censuses for total, rural and urban area. There is a growth of 12.6 % in total population and an abnormal increase in rural population with 8.2% and abnormal

increase in urban population with 17.5 %. There were only 25 towns in 2001 which has raised to 31 in 2011. The percentage of urban population to total population in 2001 was 47.1% whereas it is the highest proportion 49.2 % in 2011.

TABLE D: DECADAL CHANGE IN DISTRIBUTION OF POPULATION (2001-2011)

Name of the Taluk	2001			2011			% of decadal variation 2001-2011			% of Urban Population	
	Total	Rural	Urban	Total	Rural	Urban	Total	Rural	Urban	2001	2011
Thottiyam	126569	101768	24801	135120	109278	25842	6.8	7.4	4.2	19.6	19.1
Musiri	221055	173278	47777	231655	182267	49388	4.8	5.2	3.4	21.6	21.3
Thuraiyur	231497	185211	46286	249327	200548	48779	7.7	8.3	5.4	20.0	19.6
Manachanallur	159013	125720	33293	192869	136608	56261	21.3	8.7	69.0	20.9	29.2
Lalgudi	245698	190681	55017	254865	195635	59230	3.7	2.6	7.7	22.4	23.2
Srirangam	174689	164695	9994	207494	179883	27611	18.8	9.2	176.3	5.7	13.3
Tiruchirappalli	753146	1080	752066	850073	2686	847387	12.9	148.7	12.7	99.9	99.7
Thiruvembur	175444	51946	123498	225517	54659	170858	28.5	5.2	38.3	70.4	75.8
Manapparai	331255	284825	46430	375370	322693	52677	13.3	13.3	13.5	14.0	14.0
District Total	2418366	1279204	1139162	2722290	1384257	1338033	12.6	8.2	17.5	47.1	49.2

Density of Population

The population density is an indicator for the assessment of the development of the area and the people. The geographical area of the district is very vast with major portion covered by forest. According to 2011 census, the density of population of the state was 555 only whereas the district stood as 604. In 2001 census, the density of population was recorded as 536.

Sex Ratio

The sex ratio of the population is calculated for number of females for every 1000 males, irrespective of age. The child sex ratio is also calculated in the same manner for the children aged up to 6 years.

The table below provides the sex ratio of Tamil Nadu and Tiruchirappalli district. It was returned that the sex ratio of the State was 996, and the district reported high with 1,013 against the sex ratio 1001 in 2001 Census. The Child sex Ratio of the State was 943 and the district was 947 in 2011. The child sex ratio of the State was 942 in 2001 Census.

TABLE E: DENSITY AND SEX RATIO - 2011

State / District	Population		Total Sex Ratio		Child Sex Ratio	
	Density	Total	2001	2011	2001	2011
Tamil Nadu	480	555	987	996	942	943
Tiruchirappalli	536	604	1001	1013	955	947

Literacy

The literacy rate is calculated for the population aged above 7 years. In 2011 census, 0-6 years population has been treated as illiterates even though they are able to read and write. The literacy rate in the district has increased in 2011 census compared to 2001 census. The literacy rate of the district was 83.2. The male literacy rate was 89.7, higher than the state (86.8). The female literacy rate was 76.9 higher than the State (73.4).

TABLE F: LITERACY LEVEL - 2011

State / District	Percentage of Literates					
	Persons		Males		Females	
	2001	2011	2001	2011	2001	2011
Tamil Nadu	73.5	80.1	82.4	86.8	64.4	73.4
Tiruchirappalli	77.9	83.2	86.5	89.7	69.3	76.9

The State's literacy rate for rural areas in males and females are 82% and 65% respectively and the district males and females literacy rates are 85.4% and 68.1% respectively. The State's literacy rate for urban areas in males and females are 91.8% and 82.3% respectively and the district males literacy rate was 94.1% and the females literacy rate was 85.8% in 2011 census.

Rural-Urban Literacy level

The rural and urban literacy in the district has seen significant increase in 2011 census compared to 2001 census. The following table shows the literacy rate for persons, males and females in rural and urban areas for State as well as Tiruchirappalli district.

State / District	Percentage of Literates							
	Rural				Urban			
	Male		Female		Male		Female	
	2001	2011	2001	2011	2001	2011	2001	2011
Tamil Nadu	77.1	82.0	55.3	65.0	89.0	91.8	76.0	82.3
Tiruchirappalli	81.2	85.4	58.7	68.1	92.4	94.1	81.1	85.8

Economic Activity

In census, the workers are categorized in to three types; main workers, marginal workers and non-workers. The definition of workers in census enumeration has been explained elsewhere in this volume. A new clause has been included in 2011 census under marginal workers. A person engaged in economically productive work for less than 6 months has been considered as marginal worker until 2001 census. This has been further categorized in to two types: a person worked for more than 3 months but less than 6 months and a person worked less than 3 months.

According to the above classification, the data has been gathered under census enumeration for 2011 census. The following table provides the percentage of main workers, marginal workers and non-workers for persons, males and females wise for the district. The percentage of main workers, marginal workers and non-workers in the district for persons are 89.2, 10.8 and 55.4 respectively. The same for males are 91.8%, 8.2% and 41.6% respectively. For

females, the percentages are 84.30, 15.70 and 69 respectively.

TABLE G: ECONOMIC ACTIVITY - 2011

State / District	P/M/F	Percentage of Workers					
		Main Workers		Marginal Workers		Non-Workers	
		2001	2011	2001	2011	2001	2011
Tamil Nadu	P	85.2	85.0	14.8	15.0	55.3	54.4
	M	90.1	88.5	9.9	11.5	42.4	40.7
	F	76.2	78.4	23.8	21.6	68.5	68.2
Tiruchirappalli	P	87.2	89.2	12.8	10.8	56.0	55.4
	M	91.5	91.8	8.5	8.2	43.1	41.6
	F	79.2	84.3	20.8	15.7	68.9	69.0

Work Participation Rate

Work participation rate (WPR), calculated as total workers by the total population, is one of the development indicator for estimating economic development at any level. Though the definition of work participation rate varies from country to country, the census of India defines the WPR as number of persons working, neither restricted any age structure nor skill based in economically productive activity in total population.

TABLE H: WORK PARTICIPATION RATE - 2011

State / District	P / M / F	Work Participation Rate					
		2001			2011		
		T	R	U	T	R	U
Tamil Nadu	P	44.7	50.3	37.5	45.6	50.7	40.2
	M	57.6	59.1	55.8	59.3	60.0	58.5
	F	31.5	41.4	18.9	31.8	41.2	21.8
Tiruchirappalli	P	44.0	52.5	34.5	44.6	51.9	37.1
	M	56.9	59.7	53.8	58.4	60.0	56.7
	F	31.1	45.3	15.2	31.0	43.8	17.8

The above table shows the work participation rate of total, rural and urban areas for State as well as Tiruchirappalli district. The total work participation rate of the state for persons, males and females are 45.6, 59.3 and 31.8 respectively. The Rural work participation rate of the State for persons, males and females are 50.7, 60 and 41.2 respectively. The Urban work participation rate of the State for persons, males

and females are 40.2, 58.5 and 21.8 respectively. The total work participation rate of the district for persons, males and females are 44.6, 58.4 and 31.0 respectively. The rural work participation rate of the district for persons, males and females are 51.9, 60.0 and 43.8 respectively and the urban work participation rate of the district for persons, males and females are 37.1, 56.7 and 17.8 respectively.

Scheduled Castes and Scheduled Tribes

The following table gives population details for the total Scheduled Castes and Scheduled Tribes. The total, rural and urban SC population of the State is 20%, 25.5% and 14.2% respectively out of total population. The total SC population of the district is 17.1% and the rural and urban SC population of the district is 20.8% and 13.4% respectively out of total population. The total, rural and urban ST population of the State is 1.1%, 1.8% and 0.4% respectively out of total population and the total, rural and urban ST population of the district is 0.7%, 1.0% and 0.3% respectively out of total population.

TABLE J: DISTRIBUTION OF POPULATION BY RELIGION - 2011

Religion	Total		Rural		Urban	
	2001	2011	2001	2011	2001	2011
Hindus	2040968	2279413	1149938	1246567	891030	1032846
Muslims	156345	190964	30854	29196	125491	161768
Christians	218033	246156	97037	106655	120996	139501
Sikhs	169	324	25	107	144	217
Buddhists	67	250	19	106	48	144
Jains	536	628	18	33	518	595
Others	327	253	53	94	274	159
Religion not stated	1921	4302	1260	1499	661	2803

From the above table, the Hindus were the major religious group among different religions in the district both in 2001 and 2011 censuses. The people professing Christianity were the second largest religious group in the district. The decadal growth of the Hindus in the district between 2001 and 2011 was 11.7%.

TABLE I: SCHEDULED CASTES AND SCHEDULED TRIBES POPULATION - 2011

State / District	T / R / U	Population Percentage			
		Scheduled Castes		Scheduled Tribes	
		2001	2011	2001	2011
Tamil Nadu	T	19.0	20.0	1.0	1.1
	R	23.8	25.5	1.6	1.8
	U	12.9	14.2	0.4	0.4
Tiruchirappalli	T	16.5	17.1	0.8	0.7
	R	20.4	20.8	1.1	1.0
	U	12.1	13.4	0.4	0.3

Religion

The enumeration of population by religion is also one of the important tasks in the census. There were different religious groups inhabited in the district during census 2011 enumeration. Major religious population returned during population enumeration is present below in Table J.

(v) Brief analysis of Primary Census Abstract (PCA) data based on Inset Tables.**TABLE 1: DECADEAL CHANGE IN POPULATION OF TALUKS BY RESIDENCE, 2001-2011**

Sl. No.	Name of Taluk	Population						Percentage decadal variation 2001-2011			Percentage Urban Population	
		2001			2011			Total	Rural	Urban	2001	2011
		Total	Rural	Urban	Total	Rural	Urban					
1	2	3	4	5	6	7	8	9	10	11	12	13
1	Thottiyam	126569	101768	24801	135120	109278	25842	6.8	7.4	4.2	19.6	19.1
2	Musiri	221055	173278	47777	231655	182267	49388	4.8	5.2	3.4	21.6	21.3
3	Thuraiyur	231497	185211	46286	249327	200548	48779	7.7	8.3	5.4	20.0	19.6
4	Manachanallur	159013	125720	33293	192869	136608	56261	21.3	8.7	69.0	20.9	29.2
5	Lalgudi	245698	190681	55017	254865	195635	59230	3.7	2.6	7.7	22.4	23.2
6	Srirangam	174689	164695	9994	207494	179883	27611	18.8	9.2	176.3	5.7	13.3
7	Tiruchirappalli	753146	1080	752066	850073	2686	847387	12.9	148.7	12.7	99.9	99.7
8	Thiruverumbur	175444	51946	123498	225517	54659	170858	28.5	5.2	38.3	70.4	75.8
9	Manapparai	331255	284825	46430	375370	322693	52677	13.3	13.3	13.5	14.0	14.0
District Total		2418366	1279204	1139162	2722290	1384257	1338033	12.6	8.2	17.5	47.1	49.2

TABLE 2: NUMBER AND PERCENTAGE OF INHABITED VILLAGES IN SPECIFIED POPULATION SIZE RANGES WITH THE RELATED POPULATION, 2011 (RURAL) - Contd.../-

Sl. No.	C.D. Block	Total Inhabited Villages	Total rural population			Number and % of villages	Population less than 200		Number and % of villages	Population 200 - 499	
			P	M	F		M	F		M	F
1	Andanallur	25	89225	44677	44548	0(0 %)	0	0	0(0 %)	0	0
2	Manikandam	24	90658	44987	45671	0(0 %)	0	0	2(8 %)	437	489
3	Thiruverambur	19	57345	28616	28729	0(0 %)	0	0	0(0 %)	0	0
4	Manapparai	27	106451	53280	53171	0(0 %)	0	0	1(4 %)	188	168
5	Marungapuri	44	119756	59591	60165	1(2 %)	47	36	2(5 %)	294	284
6	Vaiyampatti	24	96463	47844	48619	1(4 %)	24	28	0(0 %)	0	0
7	Lalgudi	51	113498	55823	57675	1(2 %)	84	98	0(0 %)	0	0
8	Manachanallur	39	136608	68395	68213	0(0 %)	0	0	0(0 %)	0	0
9	Pullambadi	35	82137	40208	41929	0(0 %)	0	0	0(0 %)	0	0
10	Musiri	32	100879	50147	50732	0(0 %)	0	0	1(3 %)	206	219
11	Thottiam	27	109278	54483	54795	0(0 %)	0	0	0(0 %)	0	0
12	Tattayangarpettai	27	81388	41188	40200	0(0 %)	0	0	0(0 %)	0	0
13	Thuraiyur	30	113343	56276	57067	0(0 %)	0	0	0(0 %)	0	0
14	Uppiliyapuram	25	87205	43025	44180	1(4 %)	35	32	2(8 %)	386	393
15	Not under Any CD Block	2	23	12	11	2(100 %)	12	11	0(0 %)	0	0
District (Rural) Total		431	1384257	688552	695705	6(1 %)	202	205	8(2 %)	1511	1553

TABLE 2: NUMBER AND PERCENTAGE OF INHABITED VILLAGES IN SPECIFIED POPULATION SIZE RANGES WITH THE RELATED POPULATION, 2011 (RURAL)

Sl. No.	C.D. Block	Total Inhabited Villages	Number and % of villages	Population 500 - 999		Number and % of villages	Population 1000 - 1999	
				M	F		M	F
1	2	3	13	14	15	16	17	18
1	Andanallur	25	1(4 %)	470	479	7(28 %)	4887	4955
2	Manikandam	24	3(12 %)	1215	1231	4(17 %)	3582	3632
3	Thiruverambur	19	2(11 %)	752	737	5(26 %)	4074	4172
4	Manapparai	27	4(15 %)	1517	1494	4(15 %)	2964	2867
5	Marungapuri	44	1(2 %)	393	371	8(18 %)	6832	6947
6	Vaiyampatti	24	5(21 %)	1973	1952	1(4 %)	693	743
7	Lalgudi	51	8(16 %)	3218	3134	14(27 %)	10062	10622
8	Manachanallur	39	1(3 %)	311	319	7(18 %)	5528	5515
9	Pullambadi	35	3(9 %)	1233	1268	10(29 %)	7139	7389
10	Musiri	32	2(6 %)	853	836	3(9 %)	2251	2209
11	Thottiam	27	2(7 %)	558	543	4(15 %)	3112	3215
12	Tattayangarpettai	27	1(4 %)	461	445	5(19 %)	4317	4218
13	Thuraiyur	30	1(3 %)	380	373	7(23 %)	5595	5874
14	Uppiliyapuram	25	4(16 %)	1490	1459	1(4 %)	673	752
15	Not under Any CD Block	2	0(0 %)	0	0	0(0 %)	0	0
District (Rural) Total		431	38(9 %)	14824	14641	80(19 %)	61709	63110

TABLE 2: NUMBER AND PERCENTAGE OF INHABITED VILLAGES IN SPECIFIED POPULATION SIZE RANGES WITH THE RELATED POPULATION, 2011 (RURAL)

Sl. No.	C.D. Block	Total Inhabited Villages	Number and % of villages	Population 2000 - 4999		Number and % of villages	Population 5000 - 9999		Number and % of villages	Population 10000 and above	
				M	F		M	F		M	F
1	2	3	19	20	21	22	23	24	25	26	27
1	Andanallur	25	11(44 %)	19823	19185	6(24 %)	19497	19929	0(0 %)	0	0
2	Manikandam	24	7(29 %)	10286	10593	8(33 %)	29467	29726	0(0 %)	0	0
3	Thiruverambur	19	10(53 %)	14254	14188	1(5 %)	4350	4432	1(5 %)	5186	5200
4	Manapparai	27	11(41 %)	19195	19620	4(15 %)	12675	12545	3(11 %)	16741	16477
5	Marungapuri	44	32(73 %)	52025	52527	0(0 %)	0	0	0(0 %)	0	0
6	Vaiyampatti	24	8(33 %)	15410	15696	9(38 %)	29744	30200	0(0 %)	0	0
7	Lalgudi	51	27(53 %)	39093	40331	1(2 %)	3366	3490	0(0 %)	0	0
8	Manachanallur	39	24(62 %)	38950	40061	7(18 %)	23606	22318	0(0 %)	0	0
9	Pullambadi	35	21(60 %)	29023	29797	1(3 %)	2813	3475	0(0 %)	0	0
10	Musiri	32	24(75 %)	41368	42060	2(6 %)	5469	5408	0(0 %)	0	0
11	Thottiam	27	14(52 %)	24692	25134	6(22 %)	19132	19010	1(4 %)	6989	6893
12	Tattayangarpettai	27	20(74 %)	33143	32264	1(4 %)	3267	3273	0(0 %)	0	0
13	Thuraiyur	30	14(47 %)	25346	25699	8(27 %)	24955	25121	0(0 %)	0	0
14	Uppiliyapuram	25	12(48 %)	23294	23871	5(20 %)	17147	17673	0(0 %)	0	0
15	Not under Any CD Block	2	0(0 %)	0	0	0(0 %)	0	0	0(0 %)	0	0
District(Rural) Total		431	235(55 %)	385902	391026	59(14 %)	195488	196600	5(1 %)	28916	28570

TABLE 3: NEW TOWNS, DENOTIFIED, DECLASSIFIED AND MERGED TOWNS IN 2011 CENSUS

a	New	
	(i) Statutory town	Nil
	(ii) Census Town	Pichandarkovil (CT) Thalakudi (CT) Nagamangalam (CT) Kulathur (CT) Ellakkudy (CT) Valavandankottai (CT)
b	Denotified	
	(i) Statutory towns of 2001 Census denotified and also did not satisfy the criteria to be treated as census towns.	Nil
	(ii) Statutory towns of 2001 Census denotified but identified as census towns based on demographic and economic criteria	Nil
	(iii) Statutory towns of 2001 Census are notified as statutory town in 2011 census	Nil
c	Declassified*	Nil
d	Wholly merged with other town(s)	Nil

* Declassified means the census towns of 2001 Census which failed to satisfy the demographic and economic criteria

TABLE 4: SEX RATIO OF STATE AND DISTRICT, 1901-2011

Census Year	Tamil Nadu			Tiruchirappalli		
	Total	Rural	Urban	Total	Rural	Urban
1	2	3	4	5	6	7
1901	1044	1043	1048	1053	1052	1058
1911	1042	1044	1032	1061	1069	1025
1921	1029	1033	1008	1042	1050	1008
1931	1027	1034	997	1046	1068	975
1941	1012	1017	991	1025	1038	987
1951	1007	1014	986	1008	1029	967
1961	992	1003	963	999	1019	961
1971	978	990	951	978	993	954
1981	977	987	956	981	999	955
1991	974	981	960	982	994	965
2001	986	992	980	1001	1003	999
2011	996	993	1000	1013	1010	1016

Note: Sex ratio has been defined here as the number of females per 1000 males.

TABLE 5: SEX RATIO BY SUB-DISTRICT, 2011

Sl. No.	Name of Sub-district	Sex Ratio		
		Total	Rural	Urban
1	2	3	4	5
1	Thottiyam	1009	1006	1022
2	Musiri	1001	996	1021
3	Thuraiyur	1022	1020	1033
4	Manachanallur	1006	997	1027
5	Lalgudi	1038	1037	1040
6	Srirangam	1009	1006	1031
7	Tiruchirappalli	1025	988	1025
8	Thiruverumbur	965	1005	953
9	Manapparai	1008	1008	1008
District Sex Ratio		1013	1010	1016

The above table shows the total, rural and urban sex ratio of various sub-districts of the district. Lalgudi sub-district is having the highest sex ratio 1038 which is even higher than the district sex ratio of 1013.

TABLE 6: SEX RATIO BY CD BLOCKS, 2011

Sl. No.	Name of CD block	Sex Ratio
1	2	3
1	Andanallur	997
2	Manikandam	1015
3	Thiruverambur	1004
4	Manapparai	999
5	Marungapuri	1009
6	Vaiyampatti	1016
7	Lalgudi	1033
8	Manachanallur	997
9	Pullambadi	1043
10	Musiri	1012
11	Thottiam	1006
12	Tattayangarpettai	976
13	Thuraiyur	1014
14	Uppiliyapuram	1027
15	Not under Any CD Block	917
District Sex Ratio (Rural)		1010

TABLE 7: SEX RATIO OF RURAL POPULATION BY RANGES, 2011

Range of sex ratio for villages	Inhabited villages	% of villages in each range	Population 2011	% distribution of population
1	2	3	4	5
Less than 700	0	0.00	0	0.00
700 - 749	0	0.00	0	0.00
750 - 799	3	0.70	10016	0.72
800 - 849	3	0.70	5612	0.41
850 - 899	4	0.93	2541	0.18
900 - 949	25	5.80	57882	4.18
950 - 999	110	25.52	374596	27.06
1000 - 1099	260	60.32	881586	63.69
1100+	26	6.03	52024	3.76
District (Rural) Total	431	100	1384257	100

District Sex Ratio (Rural): 1010

TABLE 8: SEX RATIO OF TOWNS, 2011, Contd.../-

Sl. No.	Name of town	Status of town	Sex ratio
1	2	3	4
1	Kattuputhur	(TP)	1024
2	Thottiyam	(TP)	1020
3	Mettupalayam	(TP)	991
4	Thathaiyangarpet	(TP)	1001
5	Musiri	(TP)	1038
6	Uppiliapuram	(TP)	1016
7	Balakrishnampatti	(TP)	1054
8	Thuraiyur	(M)	1032
9	S. Kannanur	(TP)	1050
10	Manachanallur	(TP)	1024
11	Pichandarkovil	(CT)	1014
12	Kallakudi	(TP)	1050
13	Pullampadi	(TP)	1104
14	Puvalur	(TP)	1025
15	Lalgudi	(TP)	1020
16	Thalakudi	(CT)	1013

TABLE 8: SEX RATIO OF TOWNS, 2011

Sl. No.	Name of town	Status of town	Sex ratio
1	2	3	4
17	Sirugamani	(TP)	1037
18	Nagamangalam	(CT)	1043
19	Kulathur	(CT)	1017
20	Tiruchirappalli	(M Corp.)	1025
21	Koothappar	(TP)	971
22	Thiruverumbur	(TP)	1002
23	Thuvakudi	(M)	842
24	Pappankurichi	(CT)	988
25	Ellakkudy	(CT)	992
26	Krishnasamudram	(CT)	984
27	Valavandankottai	(CT)	958
28	Navalpattu	(CT)	1005
29	Palaganangudy	(CT)	985
30	Manapparai	(M)	1012
31	Ponnampatti	(TP)	995

District Sex Ratio (Urban): 1016

TABLE 9: SEX RATIO OF POPULATION IN THE AGE GROUP 0-6 FOR SUB-DISTRICT, 2011 - Contd...../-

Sl. No.	Name of Sub-district	Total/ Rural/ Urban	Total population in 0-6 age group			Sex ratio for 0-6 age group
			Persons	Males	Females	
1	2	3	4	5	6	7
1	Thottiyam	Total	13675	7090	6585	929
		Rural	11282	5851	5431	928
		Urban	2393	1239	1154	931
2	Musiri	Total	23800	12327	11473	931
		Rural	19206	9994	9212	922
		Urban	4594	2333	2261	969
3	Thuraiyur	Total	24076	12491	11585	927
		Rural	19641	10221	9420	922
		Urban	4435	2270	2165	954
4	Manachanallur	Total	19366	9936	9430	949
		Rural	14006	7227	6779	938
		Urban	5360	2709	2651	979
5	Lalgudi	Total	24709	12749	11960	938
		Rural	18908	9739	9169	941
		Urban	5801	3010	2791	927
6	Srirangam	Total	22274	11388	10886	956
		Rural	19004	9718	9286	956
		Urban	3270	1670	1600	958
7	Tiruchirappalli	Total	79987	40813	39174	960
		Rural	264	132	132	1000
		Urban	79723	40681	39042	960

TABLE 9: SEX RATIO OF POPULATION IN THE AGE GROUP 0-6 FOR SUB-DISTRICT, 2011

Sl. No.	Name of Sub-district	Total/ Rural/ Urban	Total population in 0-6 age group			Sex ratio for 0-6 age group
			Persons	Males	Females	
1	2	3	4	5	6	7
8	Thiruverumbur	Total	21460	11016	10444	948
		Rural	5484	2852	2632	923
		Urban	15976	8164	7812	957
9	Manapparai	Total	43109	22136	20973	947
		Rural	37465	19252	18213	946
		Urban	5644	2884	2760	957
District Total		Total	272456	139946	132510	947
		Rural	145260	74986	70274	937
		Urban	127196	64960	62236	958

The total child sex ratio was 947; rural with 937 and urban with 958. Rural areas in Tiruchirappalli alone have returned the sex ratio of 1000 with all other areas having sex ratio below 1000.

TABLE 10: SEX RATIO OF POPULATION IN THE AGE GROUP 0-6 FOR CD BLOCKS, 2011

Sl. No.	Name of CD Block	Total population in 0-6 age group			Sex ratio for 0-6 age group
		Persons	Males	Females	
1	2	3	4	5	6
1	Andanallur	9082	4638	4444	958
2	Manikandam	9922	5080	4842	953
3	Thiruverambur	5748	2984	2764	926
4	Manapparai	12389	6394	5995	938
5	Marungapuri	14092	7307	6785	929
6	Vaiyampatti	10982	5550	5432	979
7	Lalgudi	10661	5412	5249	970
8	Manachanallur	14006	7227	6779	938
9	Pullambadi	8247	4327	3920	906
10	Musiri	10863	5617	5246	934
11	Thottiam	11282	5851	5431	928
12	Tattayangarpettai	8343	4377	3966	906
13	Thuraiyur	11434	5908	5526	935
14	Uppiliyapuram	8207	4313	3894	903
15	Not under Any CD Block	2	1	1	1000
District (Rural) Total		145260	74986	70274	937

TABLE 11: SEX RATIO OF RURAL POPULATION IN THE AGE GROUP 0-6 BY RANGES, 2011

Range of sex ratio for villages	Number of inhabited villages	Percentage distribution of villages	Population 2011	Percentage distribution of population
1	2	3	4	5
Less than 700	18	4.18	1610	1.11
700 - 749	9	2.09	1599	1.10
750 - 799	30	6.96	7139	4.91
800 - 849	41	9.51	11546	7.95
850 - 899	66	15.31	27445	18.89
900 - 949	74	17.17	33502	23.06
950 - 999	68	15.78	27023	18.60
1000 - 1099	74	17.17	24063	16.57
1100+	51	11.83	11333	7.80
District (Rural) Total	431	100	145260	100

District Sex Ratio (Rural): 937

TABLE 12: SEX RATIO OF POPULATION IN THE AGE GROUP 0-6 OF TOWNS, 2011 - Contd.../-

Sl. No.	Name of town	Status of town	Total population in 0-6 age group			Sex ratio for 0-6 age group
			Persons	Males	Females	
1	2	3	4	5	6	7
1	Kattuputhur	(TP)	999	505	494	978
2	Thottiyam	(TP)	1394	734	660	899
3	Mettupalayam	(TP)	668	349	319	914
4	Thathaiyangarpet	(TP)	1235	638	597	936
5	Musiri	(TP)	2691	1346	1345	999
6	Uppiliapuram	(TP)	733	386	347	899
7	Balakrishnampatti	(TP)	766	391	375	959
8	Thuraiyur	(M)	2936	1493	1443	967
9	S. Kannanur	(TP)	1352	681	671	985
10	Manachanallur	(TP)	2402	1236	1166	943
11	Pichandarkovil	(CT)	1606	792	814	1028
12	Kallakudi	(TP)	1120	566	554	979
13	Pullampadi	(TP)	977	486	491	1010
14	Puvalur	(TP)	698	367	331	902
15	Lalgudi	(TP)	2394	1280	1114	870
16	Thalakudi	(CT)	612	311	301	968
17	Sirugamani	(TP)	1105	566	539	952
18	Nagamangalam	(CT)	724	372	352	946
19	Kulathur	(CT)	1441	732	709	969

TABLE 12: SEX RATIO OF POPULATION IN THE AGE GROUP 0-6 OF TOWNS, 2011

Sl. No.	Name of town	Status of town	Total population in 0-6 age group			Sex ratio for 0-6 age group
			Persons	Males	Females	
1	2	3	4	5	6	7
20	Tiruchirappalli	(M Corp.)	79723	40681	39042	960
21	Koothappar	(TP)	1357	677	680	1004
22	Thiruverumbur	(TP)	2450	1239	1211	977
23	Thuvakudi	(M)	3261	1667	1594	956
24	Pappankurichi	(CT)	2515	1285	1230	957
25	Ellakkudy	(CT)	1316	658	658	1000
26	Krishnasamudram	(CT)	1164	590	574	973
27	Valavandankottai	(CT)	1044	565	479	848
28	Navalpattu	(CT)	1477	751	726	967
29	Palaganangudy	(CT)	1392	732	660	902
30	Manapparai	(M)	4090	2096	1994	951
31	Ponnampatti	(TP)	1554	788	766	972
District (Urban) Total			127196	64960	62236	958

TABLE 13: NUMBER AND PERCENTAGE OF SCHEDULED CASTES AND SCHEDULED TRIBES POPULATION IN SUB-DISTRICTS, 2011 - Contd.../-

Sl. No.	Name of Sub-District	Total/Rural/Urban	Total population	Total Scheduled Castes population	Total Scheduled Tribes population	Percentage of Scheduled Castes population to total population	Percentage of Scheduled Tribes population to total population
1	2	3	4	5	6	7	8
1	Thottiyam	Total	135120	30062	13	22.25	0.01
		Rural	109278	22226	10	20.34	0.01
		Urban	25842	7836	3	30.32	0.01
2	Musiri	Total	231655	46739	164	20.18	0.07
		Rural	182267	38395	156	21.07	0.09
		Urban	49388	8344	8	16.89	0.02
3	Thuraiyur	Total	249327	54984	12778	22.05	5.12
		Rural	200548	45082	12403	22.48	6.18
		Urban	48779	9902	375	20.3	0.77
4	Manachanallur	Total	192869	36477	224	18.91	0.12
		Rural	136608	25956	96	19	0.07
		Urban	56261	10521	128	18.7	0.23
5	Lalgudi	Total	254865	53391	713	20.95	0.28
		Rural	195635	45082	596	23.04	0.3
		Urban	59230	8309	117	14.03	0.2

TABLE 13: NUMBER AND PERCENTAGE OF SCHEDULED CASTES AND SCHEDULED TRIBES POPULATION IN SUB-DISTRICTS, 2011

Sl. No.	Name of Sub-District	Total/Rural/Urban	Total population	Total Scheduled Castes population	Total Scheduled Tribes population	Percentage of Scheduled Castes population to total population	Percentage of Scheduled Tribes population to total population
1	2	3	4	5	6	7	8
6	Srirangam	Total	207494	45392	543	21.88	0.26
		Rural	179883	39798	85	22.12	0.05
		Urban	27611	5594	458	20.26	1.66
7	Tiruchirappalli	Total	850073	89478	2378	10.53	0.28
		Rural	2686	645	25	24.01	0.93
		Urban	847387	88833	2353	10.48	0.28
8	Thiruverumbur	Total	225517	43481	1151	19.28	0.51
		Rural	54659	11192	252	20.48	0.46
		Urban	170858	32289	899	18.9	0.53
9	Manapparai	Total	375370	66557	234	17.73	0.06
		Rural	322693	59326	161	18.38	0.05
		Urban	52677	7231	73	13.73	0.14
District Total		Total	2722290	466561	18198	17.14	0.67
		Rural	1384257	287702	13784	20.78	1
		Urban	1338033	178859	4414	13.37	0.33

TABLE 14: NUMBER AND PERCENTAGE OF SCHEDULED CASTES AND SCHEDULED TRIBES (RURAL) POPULATION IN CD BLOCKS, 2011

Sl. No.	Name of CD Block	Total population	Total Scheduled Castes population	Total Scheduled Tribes population	Percentage of Scheduled Castes population to total population	Percentage of Scheduled Tribes population to total population
1	2	3	4	5	6	7
1	Andanallur	89225	23937	30	26.83	0.03
2	Manikandam	90658	15861	55	17.5	0.06
3	Thiruverambur	57345	11837	277	20.64	0.48
4	Manapparai	107837	19187	151	17.79	0.14
5	Marungapuri	118370	25169	0	21.26	0
6	Vaiyampatti	96463	14956	10	15.5	0.01
7	Lalgudi	113498	30028	448	26.46	0.39
8	Manachanallur	136608	25956	96	19	0.07
9	Pullambadi	82137	15054	148	18.33	0.18
10	Musiri	100879	23894	41	23.69	0.04
11	Thottiam	109278	22226	10	20.34	0.01
12	Tattayangarpettai	81388	14501	115	17.82	0.14
13	Thuraiyur	113343	23735	7076	20.94	6.24
14	Uppiliyapuram	87205	21347	5327	24.48	6.11
15	Not under Any CD Block	23	14	0	60.87	0
District (Rural) Total		1384257	287702	13784	20.78	1

TABLE 15: PROPORTION OF SCHEDULED CASTES POPULATION TO TOTAL POPULATION IN VILLAGES, 2011

Percentage range of Scheduled Castes population to total population	Number of villages	Percentage	Scheduled Castes population	Percentage
1	2	3	4	5
NIL	4	0.93	0	0.00
Less than 5	31	7.19	2056	0.71
5 - 10	68	15.78	18130	6.30
11 - 20	114	26.45	68398	23.77
21 - 30	106	24.59	90371	31.41
31 - 40	57	13.23	54448	18.93
41 - 50	33	7.66	39528	13.74
51 - 75	12	2.78	11944	4.15
76 and above	6	1.39	2827	0.98
District (Rural) Total	431	100.00	287702	100.00

TABLE 16: PROPORTION OF SCHEDULED TRIBES POPULATION TO TOTAL POPULATION IN VILLAGES, 2011

Percentage range of Scheduled Tribes population to total population	Number of villages	Percentage	Scheduled Tribes population	Percentage
1	2	3	4	5
NIL	304	70.53	0	0.00
Less than 5	117	27.15	2082	15.10
5 - 10	5	1.16	1038	7.53
11 - 20	0	0.00	0	0.00
21 - 30	0	0.00	0	0.00
31 - 40	0	0.00	0	0.00
41 - 50	0	0.00	0	0.00
51 - 75	1	0.23	266	1.93
76 and above	4	0.93	10398	75.44
District (Rural) Total	431	100.00	13784	100.00

TABLE 17: NUMBER AND PERCENTAGE OF SCHEDULED CASTES AND SCHEDULED TRIBES POPULATION IN TOWNS, 2011

Sl. No.	Name of town	Total Population	Total Scheduled Castes population	Total Scheduled Tribes population	Percentage of Scheduled Castes population to total population	Percentage of Scheduled Tribes population to total population
1	2	3	4	5	6	7
1	Kattuputhur (TP)	10933	3262	1	29.84	0.01
2	Thottiyam (TP)	14909	4574	2	30.68	0.01
3	Mettupalayam (TP)	7681	1303	0	16.96	0
4	Thathaiyangarpet (TP)	12980	2465	0	18.99	0
5	Musiri (TP)	28727	4576	8	15.93	0.03
6	Uppiliapuram (TP)	7705	1694	10	21.99	0.13
7	Balakrishnampatti (TP)	8635	2311	172	26.76	1.99
8	Thuraiyur (M)	32439	5897	193	18.18	0.59
9	S. Kannanur (TP)	13073	2611	18	19.97	0.14
10	Manachanallur (TP)	25931	4789	47	18.47	0.18
11	Pichandarkovil (CT)	17257	3121	63	18.09	0.37
12	Kallakudi (TP)	11604	1222	3	10.53	0.03
13	Pullampadi (TP)	10241	555	63	5.42	0.62
14	Puvalur (TP)	7905	1486	0	18.8	0
15	Lalgudi (TP)	23740	3730	36	15.71	0.15
16	Thalakudi (CT)	5740	1316	15	22.93	0.26
17	Sirugamani (TP)	10743	2469	15	22.98	0.14
18	Nagamangalam (CT)	5785	993	426	17.17	7.36
19	Kulathur (CT)	11083	2132	17	19.24	0.15
20	Tiruchirappalli (M Corp.)	847387	88833	2353	10.48	0.28
21	Koothappar (TP)	15943	2877	51	18.05	0.32
22	Thiruverumbur (TP)	23156	4027	43	17.39	0.19
23	Thuvakudi (M)	38887	6835	386	17.58	0.99
24	Pappankurichi (CT)	24023	4721	54	19.65	0.22
25	Ellakkudy (CT)	16244	2664	110	16.4	0.68
26	Krishnasamudram (CT)	13146	2279	58	17.34	0.44
27	Valavandankottai (CT)	9202	1529	0	16.62	0
28	Navalpattu (CT)	16788	4717	52	28.1	0.31
29	Palaganangudy (CT)	13469	2640	145	19.6	1.08
30	Manapparai (M)	40510	4849	73	11.97	0.18
31	Ponnampatti (TP)	12167	2382	0	19.58	0
District (Urban) Total		1338033	178859	4414	13.37	0.33

TABLE 18: SEX RATIO AMONG SCHEDULED CASTES AND SCHEDULED TRIBES (RURAL) IN CD BLOCKS, 2011

Sl. No.	Name of C.D.block	Scheduled Castes sex ratio	Scheduled Tribes sex ratio
1	2	3	4
1	Andanallur	1033	765
2	Manikandam	1049	618
3	Thiruverambur	1017	859
4	Manapparai	997	624
5	Marungapuri	1004	0
6	Vaiyampatti	1036	1000
7	Lalgudi	1065	859
8	Manachanallur	1021	655
9	Pullambadi	1019	873
10	Musiri	1045	640
11	Thottiam	1031	1500
12	Tattayangarpettai	1003	643
13	Thuraiyur	1023	926
14	Uppiliyapuram	1041	957
15	Not under Any CD Block	1333	0
	District Sex Ratio (Rural)	1029	922

Among scheduled caste population the sex ratio is fairly high compared to the whole district sex ratio 1029. Andanallur, Manikandam, Vaiyampatti, Lalgudi, Musiri, Thottiam and Uppiliyapuram CD Blocks are having high sex ratio than the district sex ratio for scheduled castes. Lalgudi CD Block is having highest scheduled caste sex ratio, 1065 and Manapparai CD Block is having least sex ratio, 997.

Among scheduled tribe population the sex ratio is high in certain CD Blocks when compared to the whole district sex ratio 922. Vaiyampatti and Thottiam CD Blocks are having scheduled caste sex ratio higher than the district sex ratio for scheduled tribes. Here Thottiam CD Block is having highest scheduled tribe sex ratio, 1500

TABLE 19: SEX RATIO AMONG SCHEDULED CASTES AND SCHEDULED TRIBES IN TOWNS

Sl. No.	Name of town	Scheduled Castes sex ratio	Scheduled Tribes sex ratio
1	2	3	4
1	Kattuputhur (TP)	1016	0
2	Thottiyam (TP)	1014	0
3	Mettupalayam (TP)	1005	0
4	Thathaiyengarpet (TP)	1011	0
5	Musiri (TP)	1043	1667
6	Uppiliapuram (TP)	1097	0
7	Balakrishnampatti (TP)	1062	911
8	Thuraiyur (M)	1073	838
9	S. Kannanur (TP)	1035	1000
10	Manachanallur (TP)	1029	679
11	Pichandarkovil (CT)	1051	1032
12	Kallakudi (TP)	1003	500
13	Pullampadi (TP)	1151	1172
14	Puvalur (TP)	1064	0
15	Lalgudi (TP)	1021	1000
16	Thalakudi (CT)	994	875
17	Sirugamani (TP)	1061	1143
18	Nagamangalam (CT)	1095	1068
19	Kulathur (CT)	1011	1429
20	Tiruchirappalli (M Corp.)	1011	1028
21	Koothappar (TP)	968	889
22	Thiruverumbur (TP)	994	483
23	Thuvakudi (M)	917	723
24	Pappankurichi (CT)	968	1000
25	Ellakkudy (CT)	1012	1000
26	Krishnasamudram (CT)	966	933
27	Valavandankottai (CT)	918	0
28	Navalpattu (CT)	1002	857
29	Palaganangudy (CT)	969	986
30	Manapparai (M)	1006	1147
31	Ponnampatti (TP)	983	0
	District Sex Ratio (Urban)	1010	968

TABLE 20: NUMBER OF LITERATES AND ILLITERATES, LITERACY RATE BY SEX IN SUB-DISTRICTS, 2011

Sl. No.	Name of Sub-district	T/R/U	Number of literates and illiterates						Literacy rate			Gap in male-female literacy rate
			Number of literates			Number of illiterates			P	M	F	
			P	M	F	P	M	F				
1	2	3	4	5	6	7	8	9	10	11	12	13
1	Thottiyam	Total	90880	50562	40318	44240	16704	27536	74.83	84.02	65.8	18.22
		Rural	71429	40087	31342	37849	14396	23453	72.89	82.43	63.49	18.94
		Urban	19451	10475	8976	6391	2308	4083	82.95	90.74	75.4	15.34
2	Musiri	Total	159152	88075	71077	72503	27699	44804	76.57	85.14	68.08	17.06
		Rural	121511	68045	53466	60756	23290	37466	74.52	83.65	65.43	18.22
		Urban	37641	20030	17611	11747	4409	7338	84.03	90.61	77.62	12.99
3	Thuraiyur	Total	175478	94905	80573	73849	28385	45464	77.9	85.66	70.4	15.26
		Rural	138449	75454	62995	62099	23847	38252	76.53	84.7	68.6	16.1
		Urban	37029	19451	17578	11750	4538	7212	83.5	89.56	77.69	11.87
4	Manachanallur	Total	142366	76837	65529	50503	19317	31186	82.05	89.12	75.07	14.05
		Rural	97597	53556	44041	39011	14839	24172	79.6	87.56	71.69	15.87
		Urban	44769	23281	21488	11492	4478	7014	87.95	92.94	83.12	9.82
5	Lalgudi	Total	190592	100882	89710	64273	24188	40085	82.81	89.82	76.13	13.69
		Rural	142905	76351	66554	52730	19680	33050	80.86	88.48	73.59	14.89
		Urban	47687	24531	23156	11543	4508	7035	89.25	94.24	84.51	9.73
6	Srirangam	Total	149955	81417	68538	57539	21845	35694	80.96	88.62	73.42	15.2
		Rural	130322	70826	59496	49561	18838	30723	81.01	88.59	73.51	15.08
		Urban	19633	10591	9042	7978	3007	4971	80.66	88.79	72.84	15.95
7	Tiruchirappalli	Total	703702	359462	344240	146371	60289	86082	91.38	94.86	88.01	6.85
		Rural	2243	1186	1057	443	165	278	92.61	97.29	87.86	9.43
		Urban	701459	358276	343183	145928	60124	85804	91.38	94.85	88.01	6.84
8	Thiruverumbur	Total	181940	97399	84541	43577	17354	26223	89.16	93.89	84.27	9.62
		Rural	41626	22117	19509	13033	5148	7885	84.65	90.6	78.79	11.81
		Urban	140314	75282	65032	30544	12206	18338	90.59	94.9	86.07	8.83
9	Manapparai	Total	244916	138226	106690	130454	48738	81716	73.71	83.86	63.72	20.14
		Rural	204160	116611	87549	118533	44116	74417	71.58	82.43	60.9	21.53
		Urban	40756	21615	19141	11921	4622	7299	86.65	92.56	80.83	11.73
District Total	Total	Total	2038981	1087765	951216	683309	264519	418790	83.23	89.72	76.87	12.85
	Rural	Rural	950242	524233	426009	434015	164319	269696	76.69	85.44	68.11	17.33
	Urban	Urban	1088739	563532	525207	249294	100200	149094	89.92	94.11	85.81	8.3

TABLE 21: NUMBER OF LITERATES AND ILLITERATES, LITERACY RATE BY SEX IN CD BLOCKS (RURAL), 2011

Sl. No.	Name of CD Block	Number of literates and illiterates						Literacy rate			Gap in male-female literacy rate
		Number of literates			Number of illiterates			P	M	F	
		P	M	F	P	M	F				
1	2	3	4	5	6	7	8	9	10	11	12
1	Andanallur	66602	36269	30333	22623	8408	14215	83.1	90.58	75.64	14.94
2	Manikandam	63720	34557	29163	26938	10430	16508	78.92	86.59	71.43	15.16
3	Thiruverambur	43869	23303	20566	13476	5313	8163	85.02	90.91	79.21	11.7
4	Manapparai	70363	39932	30431	37474	14010	23464	73.72	83.98	63.53	20.45
5	Marungapuri	73704	42641	31063	44666	16288	28378	70.68	82.6	58.99	23.61
6	Vaiyampatti	60084	34031	26053	36379	13813	22566	70.29	80.46	60.33	20.13
7	Lalgudi	87535	46164	41371	25963	9659	16304	85.12	91.58	78.91	12.67
8	Manachanallur	97597	53556	44041	39011	14839	24172	79.6	87.56	71.69	15.87
9	Pullambadi	55370	30187	25183	26767	10021	16746	74.94	84.13	66.26	17.87
10	Musiri	67510	37419	30091	33369	12728	20641	75	84.03	66.15	17.88
11	Thottiam	71429	40087	31342	37849	14396	23453	72.89	82.43	63.49	18.94
12	Tattayangarpettai	54001	30626	23375	27387	10562	16825	73.93	83.2	64.51	18.69
13	Thuraiyur	78215	42709	35506	35128	13567	21561	76.75	84.79	68.89	15.9
14	Uppiliyapuram	60234	32745	27489	26971	10280	16691	76.25	84.59	68.23	16.36
15	Not under Any CD Block	9	7	2	14	5	9	42.86	63.64	20	43.64
District (Rural) Total		950242	524233	426009	434015	164319	269696	76.69	85.44	68.11	17.33

TABLE 22: DISTRIBUTION OF VILLAGES BY LITERACY RATE RANGE, 2011

Range of literacy rate for villages	Number of inhabited villages	Percentage distribution of villages	Population	Percentage distribution of population
1	2	3	4	5
0	0	0.00	0	0.00
1 - 10	0	0.00	0	0.00
11 - 20	0	0.00	0	0.00
21 - 30	0	0.00	0	0.00
31 - 40	1	0.23	20	0.00
41 - 50	0	0.00	0	0.00
51 - 60	8	1.86	12511	0.90
61 - 70	93	21.58	262237	18.94
71 - 80	213	49.42	736305	53.19
81 - 90	106	24.59	339629	24.54
91 - 99	10	2.32	33555	2.42
100	0	0.00	0	0.00
District (Rural) Total	431	100.00	1384257	100.00

Literacy rate for District: 76.69

TABLE 23: NUMBER OF LITERATES AND ILLITERATES, LITERACY RATE BY SEX IN TOWNS, 2011

Sl. No.	Name of Town	Number of literates and illiterates						Literacy rate			Gap in male-female literacy rate
		Number of literates			Number of illiterates			P	M	F	
		P	M	F	P	M	F				
1	2	3	4	5	6	7	8	9	10	11	12
1	Kattuputhur (TP)	7977	4356	3621	2956	1045	1911	80.3	88.97	71.87	17.1
2	Thottiyam (TP)	11474	6119	5355	3435	1263	2172	84.9	92.04	77.98	14.06
3	Mettupalayam (TP)	5702	3120	2582	1979	738	1241	81.31	88.91	73.69	15.22
4	Thathaiyangarpet (TP)	9475	5139	4336	3505	1348	2157	80.67	87.86	73.54	14.32
5	Musiri (TP)	22464	11771	10693	6263	2323	3940	86.28	92.34	80.47	11.87
6	Uppiliapuram (TP)	5333	2890	2443	2372	932	1440	76.49	84.11	69.09	15.02
7	Balakrishnampatti (TP)	6081	3277	2804	2554	926	1628	77.28	85.97	69.12	16.85
8	Thuraiyur (M)	25615	13284	12331	6824	2680	4144	86.82	91.8	82.03	9.77
9	S. Kannanur (TP)	9823	5156	4667	3250	1221	2029	83.81	90.52	77.46	13.06
10	Manachanallur (TP)	20302	10633	9669	5629	2180	3449	86.29	91.85	80.9	10.95
11	Pichandarkovil (CT)	14644	7492	7152	2613	1077	1536	93.57	96.34	90.83	5.51
12	Kallakudi (TP)	9277	4804	4473	2327	857	1470	88.49	94.29	83	11.29
13	Pullampadi (TP)	7838	3990	3848	2403	878	1525	84.61	91.05	78.82	12.23
14	Puvalur (TP)	6280	3321	2959	1625	583	1042	87.14	93.89	80.63	13.26
15	Lalgudi (TP)	19618	9983	9635	4122	1772	2350	91.9	95.3	88.63	6.67
16	Thalakudi (CT)	4674	2433	2241	1066	418	648	91.15	95.79	86.59	9.2
17	Sirugamani (TP)	8111	4352	3759	2632	921	1711	84.16	92.46	76.23	16.23
18	Nagamangalam (CT)	3873	2063	1810	1912	768	1144	76.53	83.9	69.56	14.34
19	Kulathur (CT)	7649	4176	3473	3434	1318	2116	79.33	87.69	71.17	16.52
20	Tiruchirappalli (M Corp.)	701459	358276	343183	145928	60124	85804	91.38	94.85	88.01	6.84
21	Koothappar (TP)	13535	7131	6404	2408	958	1450	92.79	96.21	89.27	6.94
22	Thiruverumbur (TP)	18563	9778	8785	4593	1789	2804	89.65	94.67	84.65	10.02
23	Thuvakudi (M)	31716	18266	13450	7171	2846	4325	89.02	93.94	83.12	10.82
24	Pappankurichi (CT)	19365	10199	9166	4658	1882	2776	90.04	94.47	85.57	8.9
25	Ellakkudy (CT)	14366	7380	6986	1878	774	1104	96.24	98.45	94	4.45
26	Krishnasamudram (CT)	11317	5886	5431	1829	740	1089	94.45	97.51	91.34	6.17
27	Valavandankottai (CT)	6854	3759	3095	2348	940	1408	84.02	90.93	76.91	14.02
28	Navalpattu (CT)	13967	7292	6675	2821	1083	1738	91.22	95.65	86.83	8.82
29	Palaganangudy (CT)	10631	5591	5040	2838	1194	1644	88.03	92.37	83.67	8.7
30	Manapparai (M)	31995	16816	15179	8515	3323	5192	87.85	93.2	82.6	10.6
31	Ponnampatti (TP)	8761	4799	3962	3406	1299	2107	82.55	90.38	74.71	15.67
District (Urban) Total		1088739	563532	525207	249294	100200	149094	89.92	94.11	85.81	8.3

TABLE 24: NUMBER OF SCHEDULED CASTES LITERATES AND ILLITERATES, LITERACY RATE BY SEX IN CD BLOCKS, 2011

Sl. No.	Name of CD Block	Number of literates and illiterates						Literacy rate			Gap in male-female literacy rate
		Number of literates			Number of illiterates			P	M	F	
		P	M	F	P	M	F				
1	2	3	4	5	6	7	8	9	10	11	12
1	Andanallur	17151	9329	7822	6786	2445	4341	80.25	89.02	71.82	17.2
2	Manikandam	10270	5553	4717	5591	2188	3403	73.74	82.29	65.71	16.58
3	Thiruverambur	8778	4719	4059	3059	1151	1908	82.46	89.32	75.7	13.62
4	Manapparai	11943	6896	5047	7244	2714	4530	70.61	81.83	59.47	22.36
5	Marungapuri	14990	8645	6345	10179	3912	6267	68.12	79.17	57.23	21.94
6	Vaiyampatti	8421	4799	3622	6535	2546	3989	63.88	74.43	53.79	20.64
7	Lalgudi	22197	11645	10552	7831	2897	4934	82.31	89.63	75.5	14.13
8	Manachanallur	18363	9966	8397	7593	2878	4715	79.08	86.93	71.42	15.51
9	Pullambadi	9641	5340	4301	5413	2118	3295	71.85	80.96	63.05	17.91
10	Musiri	15809	8619	7190	8085	3063	5022	73.76	82.41	65.52	16.89
11	Thottiam	14257	7928	6329	7969	3013	4956	71.64	81.35	62.31	19.04
12	Tattayangarpettai	9518	5331	4187	4983	1909	3074	73.19	82.28	64.17	18.11
13	Thuraiyur	16342	8876	7466	7393	2854	4539	76.38	84.31	68.7	15.61
14	Uppiliyapuram	14437	7861	6576	6910	2596	4314	74.47	83.08	66.26	16.82
15	Not under any CD Block	5	4	1	9	2	7	38.46	66.67	14.29	52.38
District (Rural) Total		192122	105511	86611	95580	36286	59294	74.82	83.71	66.24	17.47

TABLE 25: DISTRIBUTION OF VILLAGES BY LITERACY RATE RANGE FOR SCHEDULED CASTES POPULATION (RURAL), 2011

Range of literacy rate for villages	Number of inhabited villages having Scheduled Castes	Percentage distribution of villages	Scheduled Castes population	Percentage distribution of population
1	2	3	4	5
0	1	0.23	5	0.00
1 - 10	1	0.23	12	0.00
11 - 20	0	0.00	0	0.00
21 - 30	0	0.00	0	0.00
31 - 40	3	0.70	524	0.18
41 - 50	2	0.47	490	0.17
51 - 60	26	6.09	14678	5.10
61 - 70	108	25.29	66136	22.99
71 - 80	189	44.26	132557	46.07
81 - 90	87	20.37	70147	24.38
91 - 99	6	1.41	3127	1.09
100	4	0.94	26	0.01
District (Rural) Total	427	100.00	287702	100.00

District Scheduled castes Literacy rate: 74.82

TABLE 26: NUMBER OF SCHEDULED CASTES LITERATES AND ILLITERATES, LITERACY RATE BY SEX IN TOWNS, 2011

Sl. No.	Name of Town	Number of literates and illiterates						Literacy rate			Gap in male-female literacy rate
		Number of literates			Number of illiterates			P	M	F	
		P	M	F	P	M	F				
1	2	3	4	5	6	7	8	9	10	11	12
1	Kattuputhur (TP)	2110	1215	895	1152	403	749	71.79	83.45	60.35	23.1
2	Thottiyam (TP)	3408	1841	1567	1166	430	736	82.64	90.78	74.76	16.02
3	Mettupalayam (TP)	875	486	389	428	164	264	73.1	81.41	64.83	16.58
4	Thathaiyangarpet (TP)	1666	925	741	799	301	498	75.01	85.02	65.4	19.62
5	Musiri (TP)	3538	1859	1679	1038	381	657	85.81	92.26	79.65	12.61
6	Uppiliapuram (TP)	1213	625	588	481	183	298	78.87	85.73	72.68	13.05
7	Balakrishnampatti (TP)	1528	830	698	783	291	492	72.55	82.1	63.74	18.36
8	Thuraiyur (M)	4288	2236	2052	1609	608	1001	81.37	87.86	75.3	12.56
9	S. Kannanur (TP)	1858	1000	858	753	283	470	79.61	87.18	72.28	14.9
10	Manachanallur (TP)	3717	1978	1739	1072	382	690	84.82	92.52	77.5	15.02
11	Pichandarkovil (CT)	2499	1304	1195	622	218	404	90.22	96.02	84.63	11.39
12	Kallakudi (TP)	886	499	387	336	111	225	81.58	90.4	72.47	17.93
13	Pullampadi (TP)	401	204	197	154	54	100	78.47	87.18	71.12	16.06
14	Puvalur (TP)	1134	593	541	352	127	225	84.31	91.8	77.4	14.4
15	Lalgudi (TP)	2926	1522	1404	804	324	480	87.42	92.75	82.3	10.45
16	Thalakudi (CT)	1033	549	484	283	111	172	88.9	95.48	82.45	13.03
17	Sirugamani (TP)	1787	960	827	682	238	444	81.12	90.91	72.1	18.81
18	Nagamangalam (CT)	693	353	340	300	121	179	80.96	86.95	75.56	11.39
19	Kulathur (CT)	1301	738	563	831	322	509	72.2	82.74	61.87	20.87
20	Tiruchirappalli (M Corp.)	67568	35848	31720	21265	8335	12930	85.15	91.19	79.23	11.96
21	Koothappar (TP)	2333	1264	1069	544	198	346	88.71	93.63	83.52	10.11
22	Thiruverumbur (TP)	2969	1601	1368	1058	419	639	83.38	89.84	76.9	12.94
23	Thuvakudi (M)	5414	3047	2367	1421	518	903	87.06	93.55	79.91	13.64
24	Pappankurichi (CT)	3772	2013	1759	949	386	563	89.57	94.11	84.89	9.22
25	Ellakkudy (CT)	2323	1211	1112	341	113	228	94.28	97.82	90.7	7.12
26	Krishnasamudram (CT)	1908	1018	890	371	141	230	92.22	96.86	87.43	9.43
27	Valavandankottai (CT)	1139	650	489	390	147	243	84.68	93.66	75.12	18.54
28	Navalpattu (CT)	3805	2019	1786	912	337	575	89.05	95.15	83.03	12.12
29	Palaganangudy (CT)	2141	1134	1007	499	207	292	89.81	94.03	85.48	8.55
30	Manapparai (M)	3508	1923	1585	1341	494	847	81.43	90.11	72.91	17.2
31	Ponnampatti (TP)	1449	818	631	933	383	550	69	77.32	60.56	16.76
	District (Urban) Total	135190	72263	62927	43669	16730	26939	84.37	90.94	77.91	13.03

TABLE 27: NUMBER AND PERCENTAGE OF SCHEDULED TRIBES LITERATES AND ILLITERATES BY SEX IN CD BLOCKS, 2011

Sl. No.	Name of CD Block	Number of literates and illiterates						Literacy rate			Gap in male-female literacy rate
		Number of literates			Number of illiterates			P	M	F	
		P	M	F	P	M	F				
1	2	3	4	5	6	7	8	9	10	11	12
1	Andanallur	24	13	11	6	4	2	92.31	100	84.62	15.38
2	Manikandam	42	27	15	13	7	6	84	93.1	71.43	21.67
3	Thiruverambur	229	131	98	48	18	30	88.76	95.62	80.99	14.63
4	Manapparai	89	63	26	62	30	32	65.93	76.83	49.06	27.77
5	Vaiyampatti	8	5	3	2	0	2	80	100	60	40
6	Lalgudi	201	128	73	247	113	134	53.74	64	41.95	22.05
7	Manachanallur	76	48	28	20	10	10	86.36	92.31	77.78	14.53
8	Pullambadi	80	48	32	68	31	37	61.54	67.61	54.24	13.37
9	Musiri	31	22	9	10	3	7	86.11	95.65	69.23	26.42
10	Thottiam	6	4	2	4	0	4	75	100	50	50
11	Tattayangarpettai	76	56	20	39	14	25	72.38	84.85	51.28	33.57
12	Thuraiyur	4745	2620	2125	2331	1054	1277	74.74	80.15	68.99	11.16
13	Uppiliyapuram	3354	1868	1486	1973	854	1119	69.76	77.09	62.31	14.78
District (Rural) Total		8961	5033	3928	4823	2138	2685	72.4	78.96	65.43	13.53

TABLE 28: DISTRIBUTION OF VILLAGES BY LITERACY RATE RANGE FOR SCHEDULED TRIBES POPULATION (RURAL), 2011

Range of literacy rate for villages	Number of inhabited villages having Scheduled Tribes	Percentage distribution of villages	Scheduled Tribes population	Percentage distribution of population
1	2	3	4	5
0	12	9.45	18	0.13
1 - 10	0	0.00	0	0.00
11 - 20	0	0.00	0	0.00
21 - 30	2	1.57	24	0.17
31 - 40	2	1.57	8	0.06
41 - 50	6	4.72	121	0.88
51 - 60	12	9.45	522	3.79
61 - 70	13	10.24	8189	59.41
71 - 80	17	13.39	3611	26.20
81 - 90	13	10.24	581	4.22
91 - 99	7	5.51	465	3.37
100	43	33.86	245	1.78
District (Rural) Total	127	100.00	13784	100.00

District Scheduled Tribe Literacy rate: 72.40

TABLE 29: NUMBER AND PERCENTAGE OF SCHEDULED TRIBE LITERATES AND ILLITERATES BY SEX IN TOWNS, 2011

Sl. No.	Name of Town	Number of Literates and Illiterates						Literacy rate			Gap in male-female literacy rate
		Number of literates			Number of illiterates			P	M	F	
		P	M	F	P	M	F				
1	2	3	4	5	6	7	8	9	10	11	12
1	Kattuputhur (TP)	1	1	0	0	0	0	100	100	0	100
2	Thottiyam (TP)	1	1	0	1	1	0	100	100	0	100
3	Musiri (TP)	7	3	4	1	0	1	87.5	100	80	20
4	Uppiliapuram (TP)	10	10	0	0	0	0	100	100	0	100
5	Balakrishnampatti (TP)	98	63	35	74	27	47	64.47	81.82	46.67	35.15
6	Thuraiyur (M)	181	101	80	12	4	8	96.79	100	93.02	6.98
7	S. Kannanur (TP)	12	5	7	6	4	2	85.71	83.33	87.5	-4.17
8	Manachanallur (TP)	37	23	14	10	5	5	84.09	88.46	77.78	10.68
9	Pichandarkovil (CT)	52	27	25	11	4	7	92.86	100	86.21	13.79
10	Kallakudi (TP)	3	2	1	0	0	0	100	100	100	0
11	Pullampadi (TP)	30	17	13	33	12	21	57.69	70.83	46.43	24.4
12	Lalgudi (TP)	26	15	11	10	3	7	83.87	93.75	73.33	20.42
13	Thalakudi (CT)	8	4	4	7	4	3	72.73	66.67	80	-13.33
14	Sirugamani (TP)	9	5	4	6	2	4	90	100	80	20
15	Nagamangalam (CT)	122	68	54	304	138	166	36.09	40.48	31.76	8.72
16	Kulathur (CT)	11	5	6	6	2	4	64.71	71.43	60	11.43
17	Tiruchirappalli (M Corp.)	1938	997	941	415	163	252	89.85	94.23	85.62	8.61
18	Koothappar (TP)	42	23	19	9	4	5	95.45	100	90.48	9.52
19	Thiruverumbur (TP)	35	25	10	8	4	4	94.59	100	83.33	16.67
20	Thuvakudi (M)	340	209	131	46	15	31	93.92	98.58	87.33	11.25
21	Pappankurichi (CT)	39	21	18	15	6	9	88.64	100	78.26	21.74
22	Ellakkudy (CT)	97	53	44	13	2	11	91.51	100	83.02	16.98
23	Krishnasamudram (CT)	51	27	24	7	3	4	94.44	100	88.89	11.11
24	Navalpattu (CT)	43	24	19	9	4	5	95.56	100	90.48	9.52
25	Palaganangudy (CT)	122	67	55	23	6	17	93.13	97.1	88.71	8.39
26	Manapparai (M)	58	29	29	15	5	10	86.57	90.62	82.86	7.76
District (Urban) Total		3373	1825	1548	1041	418	623	84.71	90.17	79.06	11.11

TABLE 30: NUMBER AND PERCENTAGE OF MAIN WORKERS, MARGINAL WORKERS, AND NON-WORKERS BY SEX IN SUB-DISTRICTS, 2011

Sl. No.	Name of Sub-district	P/ M/ F	Total population	Main workers		Marginal workers		Total workers (main + marginal)		Non workers	
				No.	%	No.	%	No.	%	No.	%
1	2	3	4	5	6	7	8	9	10	11	12
1	Thottiyam	P	135120	65545	48.51	5079	3.76	70624	52.27	64496	47.73
		M	67266	39001	57.98	2238	3.33	41239	61.31	26027	38.69
		F	67854	26544	39.12	2841	4.19	29385	43.31	38469	56.69
2	Musiri	P	231655	108597	46.88	14121	6.10	122718	52.97	108937	47.03
		M	115774	65049	56.19	5872	5.07	70921	61.26	44853	38.74
		F	115881	43548	37.58	8249	7.12	51797	44.70	64084	55.30
3	Thuraiyur	P	249327	119761	48.03	10786	4.33	130547	52.36	118780	47.64
		M	123290	69630	56.48	4614	3.74	74244	60.22	49046	39.78
		F	126037	50131	39.77	6172	4.90	56303	44.67	69734	55.33
4	Manachanallur	P	192869	79660	41.30	9362	4.85	89022	46.16	103847	53.84
		M	96154	51041	53.08	4246	4.42	55287	57.50	40867	42.50
		F	96715	28619	29.59	5116	5.29	33735	34.88	62980	65.12
5	Lalgudi	P	254865	102078	40.05	19357	7.60	121435	47.65	133430	52.35
		M	125070	64000	51.17	9218	7.37	73218	58.54	51852	41.46
		F	129795	38078	29.34	10139	7.81	48217	37.15	81578	62.85
6	Srirangam	P	207494	83742	40.36	11371	5.48	95113	45.84	112381	54.16
		M	103262	55260	53.51	5625	5.45	60885	58.96	42377	41.04
		F	104232	28482	27.33	5746	5.51	34228	32.84	70004	67.16
7	Tiruchirappalli	P	850073	278923	32.81	24603	2.89	303526	35.71	546547	64.29
		M	419751	222862	53.09	15122	3.60	237984	56.70	181767	43.30
		F	430322	56061	13.03	9481	2.20	65542	15.23	364780	84.77
8	Thiruverumbur	P	225517	73706	32.68	14916	6.61	88622	39.30	136895	60.70
		M	114753	56858	49.55	8403	7.32	65261	56.87	49492	43.13
		F	110764	16848	15.21	6513	5.88	23361	21.09	87403	78.91
9	Manapparai	P	375370	170317	45.37	22055	5.88	192372	51.25	182998	48.75
		M	186964	100410	53.71	9757	5.22	110167	58.92	76797	41.08
		F	188406	69907	37.10	12298	6.53	82205	43.63	106201	56.37
District Total		P	2722290	1082329	39.76	131650	4.84	1213979	44.59	1508311	55.41
		M	1352284	724111	53.55	65095	4.81	789206	58.36	563078	41.64
		F	1370006	358218	26.15	66555	4.86	424773	31.01	945233	68.99

**TABLE 31: NUMBER AND PERCENTAGE OF MAIN WORKERS, MARGINAL WORKERS AND NON-WORKERS
BY SEX IN CD BLOCKS, 2011- Contd.../-**

Sl. No.	Name of CD Block	P/ M/ F	Total population	Main workers		Marginal workers		Total workers (main+marginal)		Non workers	
				No.	%	No.	%	No.	%	No.	%
1	2	3	4	5	6	7	8	9	10	11	12
1	Andanallur	P	89225	36412	40.81	5821	6.52	42233	47.33	46992	52.67
		M	44677	23582	52.78	2954	6.61	26536	59.40	18141	40.60
		F	44548	12830	28.80	2867	6.44	15697	35.24	28851	64.76
2	Manikandam	P	90658	36989	40.80	4473	4.93	41462	45.73	49196	54.27
		M	44987	24464	54.38	2096	4.66	26560	59.04	18427	40.96
		F	45671	12525	27.42	2377	5.20	14902	32.63	30769	67.37
3	Thiruverambur	P	57345	20448	35.66	5386	9.39	25834	45.05	31511	54.95
		M	28616	14359	50.18	2669	9.33	17028	59.51	11588	40.49
		F	28729	6089	21.19	2717	9.46	8806	30.65	19923	69.35
4	Manapparai	P	107837	48624	45.09	5894	5.47	54518	50.56	53319	49.44
		M	53942	28909	53.59	2530	4.69	31439	58.28	22503	41.72
		F	53895	19715	36.58	3364	6.24	23079	42.82	30816	57.18
5	Marungapuri	P	118370	55774	47.12	8658	7.31	64432	54.43	53938	45.57
		M	58929	31498	53.45	3651	6.20	35149	59.65	23780	40.35
		F	59441	24276	40.84	5007	8.42	29283	49.26	30158	50.74
6	Vaiyampatti	P	96463	48764	50.55	5010	5.19	53774	55.75	42689	44.25
		M	47844	26999	56.43	2223	4.65	29222	61.08	18622	38.92
		F	48619	21765	44.77	2787	5.73	24552	50.50	24067	49.50
7	Lalgudi	P	113498	45301	39.91	9762	8.60	55063	48.51	58435	51.49
		M	55823	28445	50.96	4422	7.92	32867	58.88	22956	41.12
		F	57675	16856	29.23	5340	9.26	22196	38.48	35479	61.52
8	Manachanallur	P	136608	58981	43.18	8283	6.06	67264	49.24	69344	50.76
		M	68395	35782	52.32	3709	5.42	39491	57.74	28904	42.26
		F	68213	23199	34.01	4574	6.71	27773	40.72	40440	59.28

TABLE 31: NUMBER AND PERCENTAGE OF MAIN WORKERS, MARGINAL WORKERS AND NON-WORKERS BY SEX IN CD BLOCKS, 2011

Sl. No.	Name of CD Block	P/ M/ F	Total population	Main workers		Marginal workers		Total workers (main+marginal)		Non workers	
				No.	%	No.	%	No.	%	No.	%
1	2	3	4	5	6	7	8	9	10	11	12
9	Pullambadi	P	82137	36798	44.80	6409	7.80	43207	52.60	38930	47.40
		M	40208	20805	51.74	2937	7.30	23742	59.05	16466	40.95
		F	41929	15993	38.14	3472	8.28	19465	46.42	22464	53.58
10	Musiri	P	100879	50127	49.69	5642	5.59	55769	55.28	45110	44.72
		M	50147	28993	57.82	2128	4.24	31121	62.06	19026	37.94
		F	50732	21134	41.66	3514	6.93	24648	48.58	26084	51.42
11	Thottiam	P	109278	54574	49.94	4111	3.76	58685	53.70	50593	46.30
		M	54483	31792	58.35	1779	3.27	33571	61.62	20912	38.38
		F	54795	22782	41.58	2332	4.26	25114	45.83	29681	54.17
12	Tattayangarpettai	P	81388	39660	48.73	6311	7.75	45971	56.48	35417	43.52
		M	41188	23074	56.02	2575	6.25	25649	62.27	15539	37.73
		F	40200	16586	41.26	3736	9.29	20322	50.55	19878	49.45
13	Thuraiyur	P	113343	57024	50.31	5117	4.51	62141	54.83	51202	45.17
		M	56276	32537	57.82	1997	3.55	34534	61.37	21742	38.63
		F	57067	24487	42.91	3120	5.47	27607	48.38	29460	51.62
14	Uppiliyapuram	P	87205	43192	49.53	4584	5.26	47776	54.79	39429	45.21
		M	43025	24056	55.91	2124	4.94	26180	60.85	16845	39.15
		F	44180	19136	43.31	2460	5.57	21596	48.88	22584	51.12
15	Not under any CD Block	P	23	11	47.83	1	4.35	12	52.17	11	47.83
		M	12	6	50.00	1	8.33	7	58.33	5	41.67
		F	11	5	45.45	0	0.00	5	45.45	6	54.55
District (Rural) Total		P	1384257	632679	45.71	85462	6.17	718141	51.88	666116	48.12
		M	688552	375301	54.51	37795	5.49	413096	59.99	275456	40.01
		F	695705	257378	37.00	47667	6.85	305045	43.85	390660	56.15

TABLE 32: NUMBER AND PERCENTAGE OF MAIN WORKERS, MARGINAL WORKERS, AND NON-WORKERS BY SEX IN TOWNS, 2011 - Contd.../-

Sl. No.	Name of Town	P/ M/ F	Total population	Main workers		Marginal workers		Total workers (main+marginal)		Non workers	
				No.	%	No.	%	No.	%	No.	%
1	2	3	4	5	6	7	8	9	10	11	12
1	Kattuputhur (TP)	P	10933	4928	45.07	337	3.08	5265	48.16	5668	51.84
		M	5401	3131	57.97	147	2.72	3278	60.69	2123	39.31
		F	5532	1797	32.48	190	3.43	1987	35.92	3545	64.08
2	Thottiyam (TP)	P	14909	6043	40.53	631	4.23	6674	44.76	8235	55.24
		M	7382	4078	55.24	312	4.23	4390	59.47	2992	40.53
		F	7527	1965	26.11	319	4.24	2284	30.34	5243	69.66
3	Mettupalayam (TP)	P	7681	3246	42.26	229	2.98	3475	45.24	4206	54.76
		M	3858	2191	56.79	151	3.91	2342	60.71	1516	39.29
		F	3823	1055	27.60	78	2.04	1133	29.64	2690	70.36
4	Thathaiyengarpet (TP)	P	12980	5225	40.25	934	7.20	6159	47.45	6821	52.55
		M	6487	3362	51.83	482	7.43	3844	59.26	2643	40.74
		F	6493	1863	28.69	452	6.96	2315	35.65	4178	64.35
5	Musiri (TP)	P	28727	10339	35.99	1005	3.50	11344	39.49	17383	60.51
		M	14094	7429	52.71	536	3.80	7965	56.51	6129	43.49
		F	14633	2910	19.89	469	3.21	3379	23.09	11254	76.91
6	Uppiliapuram (TP)	P	7705	4099	53.20	84	1.09	4183	54.29	3522	45.71
		M	3822	2213	57.90	33	0.86	2246	58.77	1576	41.23
		F	3883	1886	48.57	51	1.31	1937	49.88	1946	50.12
7	Balakrishnampatti (TP)	P	8635	3845	44.53	667	7.72	4512	52.25	4123	47.75
		M	4203	2173	51.70	293	6.97	2466	58.67	1737	41.33
		F	4432	1672	37.73	374	8.44	2046	46.16	2386	53.84
8	Thuraiyur (M)	P	32439	11601	35.76	334	1.03	11935	36.79	20504	63.21
		M	15964	8651	54.19	167	1.05	8818	55.24	7146	44.76
		F	16475	2950	17.91	167	1.01	3117	18.92	13358	81.08
9	S. Kannanur (TP)	P	13073	4895	37.44	189	1.45	5084	38.89	7989	61.11
		M	6377	3462	54.29	93	1.46	3555	55.75	2822	44.25
		F	6696	1433	21.40	96	1.43	1529	22.83	5167	77.17
10	Manachanallur (TP)	P	25931	9591	36.99	434	1.67	10025	38.66	15906	61.34
		M	12813	7175	56.00	202	1.58	7377	57.57	5436	42.43
		F	13118	2416	18.42	232	1.77	2648	20.19	10470	79.81
11	Pichandarkovil (CT)	P	17257	6193	35.89	456	2.64	6649	38.53	10608	61.47
		M	8569	4622	53.94	242	2.82	4864	56.76	3705	43.24
		F	8688	1571	18.08	214	2.46	1785	20.55	6903	79.45

TABLE 32: NUMBER AND PERCENTAGE OF MAIN WORKERS, MARGINAL WORKERS, AND NON-WORKERS BY SEX IN TOWNS, 2011 - Contd.../-

Sl. No.	Name of Town	P/ M/ F	Total population	Main workers		Marginal workers		Total workers (main+marginal)		Non workers	
				No.	%	No.	%	No.	%	No.	%
1	2	3	4	5	6	7	8	9	10	11	12
12	Kallakudi (TP)	P	11604	3218	27.73	1038	8.95	4256	36.68	7348	63.32
		M	5661	2644	46.71	646	11.41	3290	58.12	2371	41.88
		F	5943	574	9.66	392	6.60	966	16.25	4977	83.75
13	Pullampadi (TP)	P	10241	3567	34.83	873	8.52	4440	43.36	5801	56.64
		M	4868	2380	48.89	465	9.55	2845	58.44	2023	41.56
		F	5373	1187	22.09	408	7.59	1595	29.69	3778	70.31
14	Puvalur (TP)	P	7905	3131	39.61	163	2.06	3294	41.67	4611	58.33
		M	3904	2189	56.07	93	2.38	2282	58.45	1622	41.55
		F	4001	942	23.54	70	1.75	1012	25.29	2989	74.71
15	Lalgudi (TP)	P	23740	8117	34.19	787	3.32	8904	37.51	14836	62.49
		M	11755	6097	51.87	485	4.13	6582	55.99	5173	44.01
		F	11985	2020	16.85	302	2.52	2322	19.37	9663	80.63
16	Thalakudi (CT)	P	5740	1946	33.90	325	5.66	2271	39.56	3469	60.44
		M	2851	1440	50.51	170	5.96	1610	56.47	1241	43.53
		F	2889	506	17.51	155	5.37	661	22.88	2228	77.12
17	Sirugamani (TP)	P	10743	4020	37.42	416	3.87	4436	41.29	6307	58.71
		M	5273	2823	53.54	254	4.82	3077	58.35	2196	41.65
		F	5470	1197	21.88	162	2.96	1359	24.84	4111	75.16
18	Nagamangalam (CT)	P	5785	2175	37.60	331	5.72	2506	43.32	3279	56.68
		M	2831	1434	50.65	186	6.57	1620	57.22	1211	42.78
		F	2954	741	25.08	145	4.91	886	29.99	2068	70.01
19	Kulathur (CT)	P	11083	4146	37.41	330	2.98	4476	40.39	6607	59.61
		M	5494	2957	53.82	135	2.46	3092	56.28	2402	43.72
		F	5589	1189	21.27	195	3.49	1384	24.76	4205	75.24
20	Tiruchirappalli (M Corp.)	P	847387	278036	32.81	24406	2.88	302442	35.69	544945	64.31
		M	418400	222159	53.10	15011	3.59	237170	56.68	181230	43.32
		F	428987	55877	13.03	9395	2.19	65272	15.22	363715	84.78
21	Koothappar (TP)	P	15943	4891	30.68	1302	8.17	6193	38.84	9750	61.16
		M	8089	4001	49.46	837	10.35	4838	59.81	3251	40.19
		F	7854	890	11.33	465	5.92	1355	17.25	6499	82.75
22	Thiruverumbur (TP)	P	23156	7689	33.21	592	2.56	8281	35.76	14875	64.24
		M	11567	6317	54.61	356	3.08	6673	57.69	4894	42.31
		F	11589	1372	11.84	236	2.04	1608	13.88	9981	86.12

TABLE 32: NUMBER AND PERCENTAGE OF MAIN WORKERS, MARGINAL WORKERS, AND NON-WORKERS BY SEX IN TOWNS, 2011

Sl. No.	Name of Town	P/ M/ F	Total population	Main workers		Marginal workers		Total workers (main+marginal)		Non workers	
				No.	%	No.	%	No.	%	No.	%
1	2	3	4	5	6	7	8	9	10	11	12
23	Thuvakudi (M)	P	38887	11772	30.27	2139	5.50	13911	35.77	24976	64.23
		M	21112	9523	45.11	1460	6.92	10983	52.02	10129	47.98
		F	17775	2249	12.65	679	3.82	2928	16.47	14847	83.53
24	Pappankurichi (CT)	P	24023	8365	34.82	846	3.52	9211	38.34	14812	61.66
		M	12081	6523	53.99	484	4.01	7007	58.00	5074	42.00
		F	11942	1842	15.42	362	3.03	2204	18.46	9738	81.54
25	Ellakkudy (CT)	P	16244	5011	30.85	963	5.93	5974	36.78	10270	63.22
		M	8154	3997	49.02	530	6.50	4527	55.52	3627	44.48
		F	8090	1014	12.53	433	5.35	1447	17.89	6643	82.11
26	Krishnasamudram (CT)	P	13146	4113	31.29	860	6.54	4973	37.83	8173	62.17
		M	6626	3259	49.19	508	7.67	3767	56.85	2859	43.15
		F	6520	854	13.10	352	5.40	1206	18.50	5314	81.50
27	Valavandankottai (CT)	P	9202	3111	33.81	750	8.15	3861	41.96	5341	58.04
		M	4699	2442	51.97	329	7.00	2771	58.97	1928	41.03
		F	4503	669	14.86	421	9.35	1090	24.21	3413	75.79
28	Navalpattu (CT)	P	16788	5001	29.79	1265	7.54	6266	37.32	10522	62.68
		M	8375	4010	47.88	626	7.47	4636	55.36	3739	44.64
		F	8413	991	11.78	639	7.60	1630	19.37	6783	80.63
29	Palaganangudy (CT)	P	13469	4192	31.12	1010	7.50	5202	38.62	8267	61.38
		M	6785	3130	46.13	715	10.54	3845	56.67	2940	43.33
		F	6684	1062	15.89	295	4.41	1357	20.30	5327	79.70
30	Manapparai (M)	P	40510	13304	32.84	1626	4.01	14930	36.86	25580	63.14
		M	20139	9977	49.54	998	4.96	10975	54.50	9164	45.50
		F	20371	3327	16.33	628	3.08	3955	19.41	16416	80.59
31	Ponnampatti (TP)	P	12167	3840	31.56	866	7.12	4706	38.68	7461	61.32
		M	6098	3021	49.54	354	5.81	3375	55.35	2723	44.65
		F	6069	819	13.49	512	8.44	1331	21.93	4738	78.07
District (Urban) Total		P	1338033	449650	33.61	46188	3.45	495838	37.06	842195	62.94
		M	663732	348810	52.55	27300	4.11	376110	56.67	287622	43.33
		F	674301	100840	14.95	18888	2.80	119728	17.76	554573	82.24

TABLE 33: DISTRIBUTION OF WORKERS BY SEX IN FOUR CATEGORIES OF ECONOMIC ACTIVITY IN SUB-DISTRICT, 2011

Sl. No.	Name of Sub-District	P/ M/ F	Total population	Total workers (main+marginal)	Category of workers							
					Cultivators		Agricultural labourers		Household industry workers		Other workers	
					No.	%	No.	%	No.	%	No.	%
1	2	3	4	5	6	7	8	9	10	11	12	13
1	Thottiyam	P	135120	70624	9783	13.85	40734	57.68	4256	6.03	15851	22.44
		M	67266	41239	6307	15.29	20614	49.99	2104	5.10	12214	29.62
		F	67854	29385	3476	11.83	20120	68.47	2152	7.32	3637	12.38
2	Musiri	P	231655	122718	26304	21.43	56473	46.02	3217	2.62	36724	29.93
		M	115774	70921	15876	22.39	25774	36.34	1510	2.13	27761	39.14
		F	115881	51797	10428	20.13	30699	59.27	1707	3.30	8963	17.30
3	Thuraiyur	P	249327	130547	34511	26.44	56196	43.05	2121	1.62	37719	28.89
		M	123290	74244	19571	26.36	24336	32.78	1090	1.47	29247	39.39
		F	126037	56303	14940	26.53	31860	56.59	1031	1.83	8472	15.05
4	Manachanallur	P	192869	89022	11542	12.97	31388	35.26	2463	2.77	43629	49.01
		M	96154	55287	7294	13.19	15279	27.64	1118	2.02	31596	57.15
		F	96715	33735	4248	12.59	16109	47.75	1345	3.99	12033	35.67
5	Lalgudi	P	254865	121435	21568	17.76	55754	45.91	2356	1.94	41757	34.39
		M	125070	73218	14197	19.39	26691	36.45	1157	1.58	31173	42.58
		F	129795	48217	7371	15.29	29063	60.28	1199	2.49	10584	21.95
6	Srirangam	P	207494	95113	11100	11.67	37497	39.42	1935	2.03	44581	46.87
		M	103262	60885	7558	12.41	18761	30.81	889	1.46	33677	55.31
		F	104232	34228	3542	10.35	18736	54.74	1046	3.06	10904	31.86
7	Tiruchirappalli	P	850073	303526	2426	0.80	6364	2.10	7600	2.50	287136	94.60
		M	419751	237984	1860	0.78	3803	1.60	3579	1.50	228742	96.12
		F	430322	65542	566	0.86	2561	3.91	4021	6.13	58394	89.09
8	Thiruverumbur	P	225517	88622	4063	4.58	10914	12.32	2810	3.17	70835	79.93
		M	114753	65261	3121	4.78	5527	8.47	1267	1.94	55346	84.81
		F	110764	23361	942	4.03	5387	23.06	1543	6.61	15489	66.30
9	Manapparai	P	375370	192372	49372	25.66	83462	43.39	3628	1.89	55910	29.06
		M	186964	110167	29111	26.42	36804	33.41	1627	1.48	42625	38.69
		F	188406	82205	20261	24.65	46658	56.76	2001	2.43	13285	16.16
District Total		P	2722290	1213979	170669	14.06	378782	31.20	30386	2.50	634142	52.24
		M	1352284	789206	104895	13.29	177589	22.50	14341	1.82	492381	62.39
		F	1370006	424773	65774	15.48	201193	47.36	16045	3.78	141761	33.37

TABLE 34: DISTRIBUTION OF WORKERS BY SEX IN FOUR CATEGORIES OF ECONOMIC ACTIVITY IN CD BLOCKS, 2011

Sl. No.	Name of CD Block	P/ M/ F	Total population	Total workers (main+ marginal)	Category of Workers							
					Cultivators		Agricultural labourers		Household industry workers		Other workers	
					No.	%	No.	%	No.	%	No.	%
1	2	3	4	5	6	7	8	9	10	11	12	13
1	Andanallur	P	89225	42233	4657	11.03	20629	48.85	853	2.02	16094	38.11
		M	44677	26536	3346	12.61	10419	39.26	417	1.57	12354	46.56
		F	44548	15697	1311	8.35	10210	65.04	436	2.78	3740	23.83
2	Manikandam	P	90658	41462	6019	14.52	14577	35.16	473	1.14	20393	49.18
		M	44987	26560	3917	14.75	7151	26.92	228	0.86	15264	57.47
		F	45671	14902	2102	14.11	7426	49.83	245	1.64	5129	34.42
3	Thiruverambur	P	57345	25834	2859	11.07	7644	29.59	1294	5.01	14037	54.34
		M	28616	17028	2109	12.39	3701	21.73	621	3.65	10597	62.23
		F	28729	8806	750	8.52	3943	44.78	673	7.64	3440	39.06
4	Manapparai	P	107837	54518	13825	25.36	20533	37.66	1141	2.09	19019	34.89
		M	53942	31439	7979	25.38	8891	28.28	502	1.60	14067	44.74
		F	53895	23079	5846	25.33	11642	50.44	639	2.77	4952	21.46
5	Marungapuri	P	118370	64432	19907	30.90	33302	51.69	1020	1.58	10203	15.84
		M	58929	35149	11903	33.86	14931	42.48	523	1.49	7792	22.17
		F	59441	29283	8004	27.33	18371	62.74	497	1.70	2411	8.23
6	Vaiyampatti	P	96463	53774	14427	26.83	27597	51.32	680	1.26	11070	20.59
		M	47844	29222	8431	28.85	12040	41.20	389	1.33	8362	28.62
		F	48619	24552	5996	24.42	15557	63.36	291	1.19	2708	11.03
7	Lalgudi	P	113498	55063	6210	11.28	29935	54.37	927	1.68	17991	32.67
		M	55823	32867	4706	14.32	14512	44.15	442	1.34	13207	40.18
		F	57675	22196	1504	6.78	15423	69.49	485	2.19	4784	21.55
8	Manachanallur	P	136608	67264	11028	16.40	28557	42.46	1861	2.77	25818	38.38
		M	68395	39491	6864	17.38	13701	34.69	856	2.17	18070	45.76
		F	68213	27773	4164	14.99	14856	53.49	1005	3.62	7748	27.90

TABLE 34: DISTRIBUTION OF WORKERS BY SEX IN FOUR CATEGORIES OF ECONOMIC ACTIVITY IN CD BLOCKS, 2011

Sl. No.	Name of CD Block	P/ M/ F	Total population	Total workers (main+ marginal)	Category of Workers							
					Cultivators		Agricultural labourers		Household industry workers		Other workers	
					No.	%	No.	%	No.	%	No.	%
1	2	3	4	5	6	7	8	9	10	11	12	13
9	Pullambadi	P	82137	43207	14081	32.59	20419	47.26	734	1.70	7973	18.45
		M	40208	23742	8401	35.38	9315	39.23	353	1.49	5673	23.89
		F	41929	19465	5680	29.18	11104	57.05	381	1.96	2300	11.82
10	Musiri	P	100879	55769	13156	23.59	28543	51.18	1228	2.20	12842	23.03
		M	50147	31121	7942	25.52	13056	41.95	586	1.88	9537	30.64
		F	50732	24648	5214	21.15	15487	62.83	642	2.60	3305	13.41
11	Thottiam	P	109278	58685	8969	15.28	33973	57.89	4050	6.90	11693	19.93
		M	54483	33571	5622	16.75	16896	50.33	2015	6.00	9038	26.92
		F	54795	25114	3347	13.33	17077	68.00	2035	8.10	2655	10.57
12	Tattayangarpettai	P	81388	45971	12246	26.64	22639	49.25	803	1.75	10283	22.37
		M	41188	25649	7284	28.40	10038	39.14	387	1.51	7940	30.96
		F	40200	20322	4962	24.42	12601	62.01	416	2.05	2343	11.53
13	Thuraiyur	P	113343	62141	17114	27.54	27945	44.97	995	1.60	16087	25.89
		M	56276	34534	9582	27.75	11925	34.53	503	1.46	12524	36.27
		F	57067	27607	7532	27.28	16020	58.03	492	1.78	3563	12.91
14	Uppiliyapuram	P	87205	47776	15165	31.74	22267	46.61	708	1.48	9636	20.17
		M	43025	26180	8564	32.71	9794	37.41	363	1.39	7459	28.49
		F	44180	21596	6601	30.57	12473	57.76	345	1.60	2177	10.08
15	Not under Any CD Block	P	23	12	11	91.67	0	0.00	0	0.00	1	8.33
		M	12	7	6	85.71	0	0.00	0	0.00	1	14.29
		F	11	5	5	100.00	0	0.00	0	0.00	0	0.00
District (Rural) Total		P	1384257	718141	159674	22.23	338560	47.14	16767	2.33	203140	28.29
		M	688552	413096	96656	23.40	156370	37.85	8185	1.98	151885	36.77
		F	695705	305045	63018	20.66	182190	59.73	8582	2.81	51255	16.80

TABLE 35: DISTRIBUTION OF WORKERS BY SEX IN FOUR CATEGORIES OF ECONOMIC ACTIVITY IN TOWNS, 2011 - Contd.../-

Sl. No.	Name of Town	P/ M/ F	Total population	Total workers (main+marginal)	Category of workers							
					Cultivators		Agricultural labourers		Household industry workers		Other workers	
					No.	%	No.	%	No.	%	No.	%
1	2	3	4	5	6	7	8	9	10	11	12	13
1	Kattuputhur (TP)	P	10933	5265	390	7.41	3050	57.93	105	1.99	1720	32.67
		M	5401	3278	340	10.37	1460	44.54	55	1.68	1423	43.41
		F	5532	1987	50	2.52	1590	80.02	50	2.52	297	14.95
2	Thottiyam (TP)	P	14909	6674	424	6.35	3711	55.60	101	1.51	2438	36.53
		M	7382	4390	345	7.86	2258	51.44	34	0.77	1753	39.93
		F	7527	2284	79	3.46	1453	63.62	67	2.93	685	29.99
3	Mettupalayam (TP)	P	7681	3475	222	6.39	1568	45.12	85	2.45	1600	46.04
		M	3858	2342	156	6.66	797	34.03	66	2.82	1323	56.49
		F	3823	1133	66	5.83	771	68.05	19	1.68	277	24.45
4	Thathaiyengarpet (TP)	P	12980	6159	199	3.23	2093	33.98	525	8.52	3342	54.26
		M	6487	3844	128	3.33	1046	27.21	207	5.39	2463	64.07
		F	6493	2315	71	3.07	1047	45.23	318	13.74	879	37.97
5	Musiri (TP)	P	28727	11344	481	4.24	1630	14.37	576	5.08	8657	76.31
		M	14094	7965	366	4.60	837	10.51	264	3.31	6498	81.58
		F	14633	3379	115	3.40	793	23.47	312	9.23	2159	63.89
6	Uppiliapuram (TP)	P	7705	4183	560	13.39	2538	60.67	55	1.31	1030	24.62
		M	3822	2246	330	14.69	1093	48.66	32	1.42	791	35.22
		F	3883	1937	230	11.87	1445	74.60	23	1.19	239	12.34
7	Balakrishnampatti (TP)	P	8635	4512	1433	31.76	2178	48.27	42	0.93	859	19.04
		M	4203	2466	910	36.90	905	36.70	26	1.05	625	25.34
		F	4432	2046	523	25.56	1273	62.22	16	0.78	234	11.44
8	Thuraiyur (M)	P	32439	11935	239	2.00	1268	10.62	321	2.69	10107	84.68
		M	15964	8818	185	2.10	619	7.02	166	1.88	7848	89.00
		F	16475	3117	54	1.73	649	20.82	155	4.97	2259	72.47
9	S. Kannanur (TP)	P	13073	5084	159	3.13	947	18.63	214	4.21	3764	74.04
		M	6377	3555	126	3.54	474	13.33	101	2.84	2854	80.28
		F	6696	1529	33	2.16	473	30.94	113	7.39	910	59.52
10	Manachanallur (TP)	P	25931	10025	126	1.26	1436	14.32	220	2.19	8243	82.22
		M	12813	7377	109	1.48	867	11.75	93	1.26	6308	85.51
		F	13118	2648	17	0.64	569	21.49	127	4.80	1935	73.07
11	Pichandarkovil (CT)	P	17257	6649	229	3.44	448	6.74	168	2.53	5804	87.29
		M	8569	4864	195	4.01	237	4.87	68	1.40	4364	89.72
		F	8688	1785	34	1.90	211	11.82	100	5.60	1440	80.67

TABLE 35: DISTRIBUTION OF WORKERS BY SEX IN FOUR CATEGORIES OF ECONOMIC ACTIVITY IN TOWNS, 2011 - Contd.../-

Sl. No.	Name of Town	P/ M/ F	Total population	Total workers (main+marginal)	Category of workers							
					Cultivators		Agricultural labourers		Household industry		Other workers	
					No.	%	No.	%	No.	%	No.	%
1	2	3	4	5	6	7	8	9	10	11	12	13
12	Kallakudi (TP)	P	11604	4256	114	2.68	275	6.46	104	2.44	3763	88.42
		M	5661	3290	98	2.98	130	3.95	60	1.82	3002	91.25
		F	5943	966	16	1.66	145	15.01	44	4.55	761	78.78
13	Pullampadi (TP)	P	10241	4440	362	8.15	1499	33.76	42	0.95	2537	57.14
		M	4868	2845	301	10.58	739	25.98	22	0.77	1783	62.67
		F	5373	1595	61	3.82	760	47.65	20	1.25	754	47.27
14	Puvalur (TP)	P	7905	3294	360	10.93	1543	46.84	119	3.61	1272	38.62
		M	3904	2282	320	14.02	830	36.37	79	3.46	1053	46.14
		F	4001	1012	40	3.95	713	70.45	40	3.95	219	21.64
15	Lalgudi (TP)	P	23740	8904	315	3.54	1618	18.17	252	2.83	6719	75.46
		M	11755	6582	278	4.22	930	14.13	111	1.69	5263	79.96
		F	11985	2322	37	1.59	688	29.63	141	6.07	1456	62.70
16	Thalakudi (CT)	P	5740	2271	126	5.55	465	20.48	178	7.84	1502	66.14
		M	2851	1610	93	5.78	235	14.60	90	5.59	1192	74.04
		F	2889	661	33	4.99	230	34.80	88	13.31	310	46.90
17	Sirugamani (TP)	P	10743	4436	157	3.54	1382	31.15	130	2.93	2767	62.38
		M	5273	3077	127	4.13	759	24.67	62	2.01	2129	69.19
		F	5470	1359	30	2.21	623	45.84	68	5.00	638	46.95
18	Nagamangalam (CT)	P	5785	2506	89	3.55	245	9.78	195	7.78	1977	78.89
		M	2831	1620	59	3.64	105	6.48	103	6.36	1353	83.52
		F	2954	886	30	3.39	140	15.80	92	10.38	624	70.43
19	Kulathur (CT)	P	11083	4476	178	3.98	664	14.83	284	6.34	3350	74.84
		M	5494	3092	109	3.53	327	10.58	79	2.55	2577	83.34
		F	5589	1384	69	4.99	337	24.35	205	14.81	773	55.85
20	Tiruchirappalli (M Corp.)	P	847387	302442	2319	0.77	6187	2.05	7584	2.51	286352	94.68
		M	418400	237170	1798	0.76	3704	1.56	3569	1.50	228099	96.18
		F	428987	65272	521	0.80	2483	3.80	4015	6.15	58253	89.25
21	Koothappar (TP)	P	15943	6193	132	2.13	362	5.85	98	1.58	5601	90.44
		M	8089	4838	115	2.38	248	5.13	31	0.64	4444	91.86
		F	7854	1355	17	1.25	114	8.41	67	4.94	1157	85.39
22	Thiruverumbur (TP)	P	23156	8281	165	1.99	347	4.19	239	2.89	7530	90.93
		M	11567	6673	148	2.22	219	3.28	114	1.71	6192	92.79
		F	11589	1608	17	1.06	128	7.96	125	7.77	1338	83.21

TABLE 35: DISTRIBUTION OF WORKERS BY SEX IN FOUR CATEGORIES OF ECONOMIC ACTIVITY IN TOWNS, 2011

Sl. No.	Name of Town	P/ M/ F	Total population	Total workers (main+ marginal)	Category of workers							
					Cultivators		Agricultural labourers		Household industry		Other workers	
					No.	%	No.	%	No.	%	No.	%
1	2	3	4	5	6	7	8	9	10	11	12	13
23	Thuvakudi (M)	P	38887	13911	171	1.23	245	1.76	141	1.01	13354	96.00
		M	21112	10983	137	1.25	130	1.18	64	0.58	10652	96.99
		F	17775	2928	34	1.16	115	3.93	77	2.63	2702	92.28
24	Pappankurichi (CT)	P	24023	9211	77	0.84	655	7.11	191	2.07	8288	89.98
		M	12081	7007	55	0.78	388	5.54	56	0.80	6508	92.88
		F	11942	2204	22	1.00	267	12.11	135	6.13	1780	80.76
25	Ellakkudy (CT)	P	16244	5974	77	1.29	183	3.06	73	1.22	5641	94.43
		M	8154	4527	57	1.26	103	2.28	35	0.77	4332	95.69
		F	8090	1447	20	1.38	80	5.53	38	2.63	1309	90.46
26	Krishnasamudram (CT)	P	13146	4973	153	3.08	140	2.82	89	1.79	4591	92.32
		M	6626	3767	112	2.97	65	1.73	27	0.72	3563	94.58
		F	6520	1206	41	3.40	75	6.22	62	5.14	1028	85.24
27	Valavandankottai (CT)	P	9202	3861	187	4.84	699	18.10	124	3.21	2851	73.84
		M	4699	2771	151	5.45	349	12.59	55	1.98	2216	79.97
		F	4503	1090	36	3.30	350	32.11	69	6.33	635	58.26
28	Navalpattu (CT)	P	16788	6266	86	1.37	180	2.87	181	2.89	5819	92.87
		M	8375	4636	67	1.45	103	2.22	72	1.55	4394	94.78
		F	8413	1630	19	1.17	77	4.72	109	6.69	1425	87.42
29	Palaganangudy (CT)	P	13469	5202	263	5.06	636	12.23	396	7.61	3907	75.11
		M	6785	3845	232	6.03	320	8.32	202	5.25	3091	80.39
		F	6684	1357	31	2.28	316	23.29	194	14.30	816	60.13
30	Manapparai (M)	P	40510	14930	484	3.24	1219	8.16	633	4.24	12594	84.35
		M	20139	10975	341	3.11	608	5.54	161	1.47	9865	89.89
		F	20371	3955	143	3.62	611	15.45	472	11.93	2729	69.00
31	Ponnampatti (TP)	P	12167	4706	718	15.26	811	17.23	154	3.27	3023	64.24
		M	6098	3375	451	13.36	334	9.90	52	1.54	2538	75.20
		F	6069	1331	267	20.06	477	35.84	102	7.66	485	36.44
District (Urban) Total		P	1338033	495838	10995	2.22	40222	8.11	13619	2.75	431002	86.92
		M	663732	376110	8239	2.19	21219	5.64	6156	1.64	340496	90.53
		F	674301	119728	2756	2.30	19003	15.87	7463	6.23	90506	75.59

(vi) Brief analysis of the Village Directory and Town Directory data based on Inset Tables**TABLE 36: DISTRIBUTION OF VILLAGES ACCORDING TO AVAILABILITY OF DIFFERENT AMENITIES, 2011**

Sl. No.	Name of CD Block	Number of inhabited villages	Type of amenity available				
			Education*	Medical^	Drinking water	Post office #	Telephone **
1	2	3	4	5	6	7	8
1	Andanallur	25	25 (100)	23 (92)	25 (100)	16 (64)	24 (96)
2	Manikandam	24	24 (100)	22 (91.67)	24 (100)	10 (41.67)	24 (100)
3	Thiruverambur	19	19 (100)	18 (94.74)	19 (100)	12 (63.16)	19 (100)
4	Manapparai	27	25 (92.59)	27 (100)	27 (100)	15 (55.56)	27 (100)
5	Marungapuri	44	43 (97.73)	36 (81.82)	44 (100)	34 (77.27)	44 (100)
6	Vaiyampatti	24	23 (95.83)	20 (83.33)	24 (100)	15 (62.5)	24 (100)
7	Lalgudi	51	50 (98.04)	48 (94.12)	51 (100)	31 (60.78)	51 (100)
8	Manachanallur	39	39 (100)	36 (92.31)	39 (100)	30 (76.92)	39 (100)
9	Pullambadi	35	35 (100)	31 (88.57)	35 (100)	29 (82.86)	35 (100)
10	Musiri	32	32 (100)	30 (93.75)	32 (100)	26 (81.25)	32 (100)
11	Thottiam	27	27 (100)	24 (88.89)	27 (100)	24 (88.89)	27 (100)
12	Tattayangarpettai	27	27 (100)	24 (88.89)	27 (100)	25 (92.59)	27 (100)
13	Thuraiyur	30	30 (100)	25 (83.33)	30 (100)	26 (86.67)	30 (100)
14	Uppiliyapuram	25	22 (88)	24 (96)	25 (100)	16 (64)	24 (96)
15	Not under any CD Block	2	0 (0)	1 (50)	2 (100)	0 (0)	2 (100)
District (Rural) Total		431	421 (97.68)	389 (90.26)	431 (100)	309 (71.69)	429 (99.54)

Note:-

* Education includes all education facilities.

^ Medical includes all medical facilities.

Post office includes post office, telegraph office and Post and telegraph office.

\$ Transport communication includes bus service, rail facility and navigable waterways.

@ Bank includes Commercial Bank and Cooperative Bank.

** Telephone includes Telephone, PCO and Mobile.

TABLE 36: DISTRIBUTION OF VILLAGES ACCORDING TO AVAILABILITY OF DIFFERENT AMENITIES, 2011

Transport communications \$	Type of amenity available				Name of CD Block	Sl. No.
	Banks@	Agricultural credit societies	Approach by pucca road	Power supply		
9	10	11	12	13	2	1
24 (96)	6 (24)	9 (36)	25 (100)	25 (100)	Andanallur	1
24 (100)	3 (12.5)	3 (12.5)	24 (100)	24 (100)	Manikandam	2
19 (100)	1 (5.26)	3 (15.79)	18 (94.74)	19 (100)	Thiruverambur	3
26 (96.3)	7 (25.93)	11 (40.74)	26 (96.3)	27 (100)	Manapparai	4
42 (95.45)	4 (9.09)	8 (18.18)	44 (100)	44 (100)	Marungapuri	5
23 (95.83)	7 (29.17)	12 (50)	23 (95.83)	24 (100)	Vaiyampatti	6
45 (88.24)	16 (31.37)	11 (21.57)	51 (100)	51 (100)	Lalgudi	7
39 (100)	11 (28.21)	7 (17.95)	39 (100)	39 (100)	Manachanallur	8
34 (97.14)	9 (25.71)	13 (37.14)	35 (100)	35 (100)	Pullambadi	9
32 (100)	6 (18.75)	9 (28.12)	32 (100)	32 (100)	Musiri	10
27 (100)	6 (22.22)	9 (33.33)	27 (100)	27 (100)	Thottiam	11
27 (100)	6 (22.22)	9 (33.33)	27 (100)	27 (100)	Tattayangarpettai	12
30 (100)	7 (23.33)	7 (23.33)	30 (100)	30 (100)	Thuraiyur	13
24 (96)	7 (28)	12 (48)	25 (100)	25 (100)	Uppiliyapuram	14
0 (0)	0 (0)	0 (0)	0 (0)	2 (100)	Not under any CD Block	15
416 (96.52)	96 (22.27)	123 (28.54)	426 (98.84)	431 (100)	District (Rural) Total	

TABLE 37: NUMBER AND PERCENTAGE OF RURAL POPULATION SERVED BY DIFFERENT AMENITIES, 2011

Sl. No.	Name of CD Block	Population of inhabited villages	Type of amenity available				
			Education*	Medical^	Drinking water	Post office #	Telephone **
1	2	3	4	5	6	7	8
1	Andanallur	89225	89225(100)	85521(95.85)	89225(100)	69410(77.79)	88276(98.94)
2	Manikandam	90658	90658(100)	87964(97.03)	90658(100)	55059(60.73)	90658(100)
3	Thiruverambur	57345	57345(100)	55625(97)	57345(100)	43075(75.12)	57345(100)
4	Manapparai	106451	105172(98.8)	106451(100)	106451(100)	87803(82.48)	106451(100)
5	Marungapuri	119756	119387(99.69)	104421(87.19)	119756(100)	101772(84.98)	119756(100)
6	Vaiyampatti	96463	96411(99.95)	92949(96.36)	96463(100)	80523(83.48)	96463(100)
7	Lalgudi	113498	112744(99.34)	107181(94.43)	113498(100)	85382(75.23)	113498(100)
8	Manachanallur	136608	136608(100)	131861(96.53)	136608(100)	115162(84.3)	136608(100)
9	Pullambadi	82137	82137(100)	75893(92.4)	82137(100)	73116(89.02)	82137(100)
10	Musiri	100879	100879(100)	96396(95.56)	100879(100)	90170(89.38)	100879(100)
11	Thottiam	109278	109278(100)	104304(95.45)	109278(100)	105584(96.62)	109278(100)
12	Tattayyangarpettai	81388	81388(100)	75617(92.91)	81388(100)	77362(95.05)	81388(100)
13	Thuraiyur	113343	113343(100)	105165(92.78)	113343(100)	100717(88.86)	113343(100)
14	Uppiliyapuram	87205	86359(99.03)	86328(98.99)	87205(100)	79559(91.23)	86844(99.59)
15	Not under any CD Block	23	0(0)	20(86.96)	23(100)	0(0)	23(100)
District (Rural) Total		1384257	1380934(99.76)	1315696(95.05)	1384257(100)	1164694(84.14)	1382947(99.91)

Note:-

* Education includes all education facilities.

^ Medical includes all medical facilities.

Post office includes post office, telegraph office and Post and telegraph office.

\$ Transport communication includes bus service, rail facility and navigable waterways.

@ Bank includes Commercial Bank and Cooperative Bank.

** Telephone includes Telephone,PCO and Mobile.

TABLE 37: NUMBER AND PERCENTAGE OF RURAL POPULATION SERVED BY DIFFERENT AMENITIES, 2011

Type of amenity available					Name of CD Block	Sl. No.
Transport communications \$	Banks@	Agricultural credit societies	Approach by pucca road	Power supply		
9	10	11	12	13	2	1
87849(98.46)	23612(26.46)	40824(45.75)	89225(100)	89225(100)	Andanallur	1
90658(100)	15020(16.57)	17255(19.03)	90658(100)	90658(100)	Manikandam	2
57345(100)	1579(2.75)	6360(11.09)	54659(95.32)	57345(100)	Thiruverambur	3
105742(99.33)	43827(41.17)	60324(56.67)	105553(99.16)	106451(100)	Manapparai	4
119178(99.52)	17696(14.78)	25743(21.5)	119756(100)	119756(100)	Marungapuri	5
96411(99.95)	42137(43.68)	65742(68.15)	96411(99.95)	96463(100)	Vaiyampatti	6
105676(93.11)	47227(41.61)	30438(26.82)	113498(100)	113498(100)	Lalgudi	7
136608(100)	48805(35.73)	30840(22.58)	136608(100)	136608(100)	Manachanallur	8
79907(97.29)	24355(29.65)	36046(43.89)	82137(100)	82137(100)	Pullambadi	9
100879(100)	22092(21.9)	30180(29.92)	100879(100)	100879(100)	Musiri	10
109278(100)	36233(33.16)	41405(37.89)	109278(100)	109278(100)	Thottiam	11
81388(100)	16964(20.84)	28980(35.61)	81388(100)	81388(100)	Tattayangarpettai	12
113343(100)	36347(32.07)	35687(31.49)	113343(100)	113343(100)	Thuraiyur	13
86396(99.07)	32288(37.03)	61209(70.19)	87205(100)	87205(100)	Uppiliyapuram	14
0(0)	0(0)	0(0)	0(0)	23(100)	Not under any CD Block	15
1370658(99.02)	408182(29.49)	511033(36.92)	1380598(99.74)	1384257(100)	District(Rural) Total	

TABLE 38: DISTRIBUTION OF VILLAGES NOT HAVING CERTAIN AMENITIES, ARRANGED BY DISTANCE RANGES FROM THE PLACES WHERE THESE ARE AVAILABLE, 2011

Village not having the amenity of	Distance range of place from the villages where the amenity is available			
	Less than 5 kilometres	5-10 kilometres	10+ kilometres	Total (Col. 2-4)
1	2	3	4	5
1. Education:-				
(a) Primary school	10	3	0	13
(b) Middle school	90	30	1	121
(c) Degree college	61	183	168	412
2. Medical:-				
(a) Hospital	32	126	273	431
(b) PHC	148	202	35	385
3. Post office-	106	14	2	122
4. Telephone	2	0	0	2
5. Bus service	12	3	0	15
6. Bank:-				
(a) Commercial Bank	167	171	44	382
(b) Cooprative bank	166	169	27	362
7. Agricultural credit societies	184	116	8	308

Degree college includes Art, Engineering and Medicine

Hospital includes Allopathic & Alternative Medicine

Post office includes post office, telegraph office and post & telegraph office

Telephone includes Telephone, PCO and mobiles

Bus includes private and public

TABLE 39: DISTRIBUTION OF VILLAGES ACCORDING TO THE DISTANCE FROM THE NEAREST STATUTORY TOWN AND AVAILABILITY OF DIFFERENT AMENITIES, 2011

Distance Range from the nearest Statutory Town (in kms)	No. / %	Inhabited Villages in Each Range	Type of amenity available							
			Education*	Medical^	Post Office#	Telephone **	Transport Communications \$	Banks @	Agricultural Credit Societies	Approach by Pucca Road
1	2	3	4	5	6	7	8	9	10	11
Less than 5	No.	80	77	73	60	79	75	17	22	79
	%		96.25	91.25	75	98.75	93.75	21.25	27.5	98.75
5 - 15	No.	287	283	263	207	286	280	70	87	285
	%		98.61	91.64	72.13	99.65	97.56	24.39	30.31	99.3
16- 50	No.	64	61	53	42	64	61	9	14	62
	%		95.31	82.81	65.62	100	95.31	14.06	21.88	96.88
51+	No.	0	0	0	0	0	0	0	0	0
	%		0	0	0	0	0	0	0	0
Unspecified	No.	0	0	0	0	0	0	0	0	0
	%		0	0	0	0	0	0	0	0
District (Rural)	No.	431	421	389	309	429	416	96	123	426
Total	%		97.68	90.26	71.69	99.54	96.52	22.27	28.54	98.84

Note:-

* Education includes all education facilities.

^ Medical includes all medical facilities.

Post office includes post office, telegraph office and Post and telegraph office.

\$ Transport communication includes bus service, railway facility and navigable waterways.

@ Bank includes Commercial Bank and Cooperative Bank.

** Telephone includes Telephone, PCO and Mobile.

TABLE 40: DISTRIBUTION OF VILLAGES ACCORDING TO POPULATION RANGE AND AMENITIES AVAILABLE, 2011

Population range	No. / %	Inhabited villages in each range	Type of amenity available									
			Education*	Medical^	Drinking water	Post office #	Telephone **	Transport communications \$	Banks @	Agricultural credit societies	Approach by pucca road	Power supply
1	2	3	4	5	6	7	8	9	10	11	12	13
1-499	No.	14	7	12	14	0	13	9	0	0	11	14
	%		50	85.71	100	0	92.86	64.29	0	0	78.57	100
500-999	No.	38	35	32	38	9	37	34	6	8	37	38
	%		92.11	84.21	100	23.68	97.37	89.47	15.79	21.05	97.37	100
1000 - 1999	No.	80	80	58	80	44	80	76	9	15	80	80
	%		100	72.5	100	55	100	95	11.25	18.75	100	100
2000 - 4999	No.	235	235	223	235	198	235	233	55	66	234	235
	%		100	94.89	100	84.26	100	99.15	23.4	28.09	99.57	100
5000 - 9999	No.	59	59	59	59	53	59	59	22	31	59	59
	%		100	100	100	89.83	100	100	37.29	52.54	100	100
10000 +	No.	5	5	5	5	5	5	5	4	3	5	5
	%		100	100	100	100	100	100	80	60	100	100
District Total	No.	431	421	389	431	309	429	416	96	123	426	431
	%		97.68	90.26	100	71.69	99.54	96.52	22.27	28.54	98.84	100

Note:-

* Education includes all education facilities.

^ Medical includes all medical facilities.

Post office includes post office, telegraph office and Post and telegraph office.

\$ Transport communication includes bus service, railway facility and navigable waterways.

@ Bank includes Commercial Bank and Cooperative Bank.

** Telephone includes Telephone, PCO and Mobile.

TABLE 41: DISTRIBUTION OF VILLAGES ACCORDING TO LAND USE, 2011

Sl. No.	Name of CD Block	Number of inhabited villages	Total area (in Hectares)	Percentage of cultivable area to total area	Percentage of irrigated area to total cultivable area
1	2	3	4	5	6
1	Andanallur	25	10431.50	53.97	97.29
2	Manikandam	24	15078.33	32.10	88.59
3	Thiruverambur	19	17159.55	33.57	99.01
4	Manapparai	27	25676.19	30.51	51.67
5	Marungapuri	44	42666.20	32.85	61.25
6	Vaiyampatti	24	27088.88	38.31	55.07
7	Lalgudi	51	18543.68	56.67	90.61
8	Manachanallur	39	34816.97	36.21	41.45
9	Pullambadi	35	36310.53	49.99	32.53
10	Musiri	32	33126.11	39.90	45.72
11	Thottiam	27	25752.72	52.61	47.95
12	Tattayangarpettai	27	29369.91	32.90	44.00
13	Thuraiyur	30	37581.88	38.07	49.32
14	Uppiliyapuram	25	21940.14	53.80	76.67
15	Not under any CD Block	2	373.29	0.00	0.00
District (Rural) Total		431	375915.88	40.50	57.38

Note:- Cultivable area= irrigated area + unirrigated area

TABLE 42: SCHOOLS/ COLLEGES PER 10,000 POPULATION IN TOWNS, 2011

Sl. No.	Name of the town	Type of educational institution (Approx. numbers)				
		Primary	Middle	Secondary / matriculation	Senior secondary	College*
1	2	3	4	5	6	7
1	Kattuputhur (TP)	9	3	3	2	0
2	Thottiyam (TP)	8	4	4	2	0
3	Mettupalayam (TP)	5	3	3	3	0
4	Thathaiyanganpet (TP)	7	4	3	2	0
5	Musiri (TP)	7	2	1	1	0
6	Uppiliapuram (TP)	8	3	3	1	0
7	Balakrishnampatti (TP)	6	2	2	0	0
8	Thuraiyur (M)	3	3	3	2	0
9	S. Kannanur (TP)	5	2	2	1	0
10	Manachanallur (TP)	4	2	2	1	0
11	Pichandarkovil (CT)	6	2	2	0	0
12	Kallakudi (TP)	6	3	2	1	0
13	Pullampadi (TP)	10	4	3	1	0
14	Puvalur (TP)	6	1	1	1	0
15	Lalgudi (TP)	9	4	2	1	0
16	Thalakudi (CT)	5	3	2	0	0
17	Sirugamani (TP)	4	2	2	2	0
18	Nagamangalam (CT)	12	2	0	0	0
19	Kulathur (CT)	7	4	2	2	0
20	Tiruchirappalli (M Corp.)	2	1	1	1	0
21	Koothappar (TP)	1	3	2	2	0
22	Thiruverumbur (TP)	10	6	2	1	0
23	Thuvakudi (M)	3	2	1	1	0
24	Pappankurichi (CT)	3	2	2	1	0
25	Ellakkudy (CT)	1	1	1	1	0
26	Krishnasamudram (CT)	2	0	0	0	0
27	Valavandankottai (CT)	2	2	2	0	0
28	Navalpattu (CT)	8	5	4	2	0
29	Palaganangudy (CT)	5	3	2	1	0
30	Manapparai (M)	3	2	1	1	0
31	Ponnampatti (TP)	9	5	3	1	0
	District (Urban)	3	2	1	1	0

Note- * College includes
Arts/ Science/ Commerce College (Degree Level and above)

TABLE 43: NUMBER OF BEDS IN MEDICAL INSTITUTIONS IN TOWNS, 2011

Sl. No.	Name of the Town	Number of beds in medical institutions per 10,000 population (Approx. numbers)
1	2	3
1	Kattuputhur (TP)	17
2	Thottiyam (TP)	21
3	Mettupalayam (TP)	52
4	Thathaiyangarpet (TP)	22
5	Musiri (TP)	17
6	Uppiliapuram (TP)	52
7	Balakrishnampatti (TP)	19
8	Thuraiyur (M)	27
9	S. Kannanur (TP)	8
10	Manachanallur (TP)	15
11	Pichandarkovil (CT)	0
12	Kallakudi (TP)	22
13	Pullampadi (TP)	40
14	Puvalur (TP)	19
15	Lalgudi (TP)	34
16	Thalakudi (CT)	26
17	Sirugamani (TP)	25
18	Nagamangalam (CT)	35
19	Kulathur (CT)	8
20	Tiruchirappalli (M Corp.)	13
21	Koothappar (TP)	9
22	Thiruverumbur (TP)	5
23	Thuvakudi (M)	11
24	Pappankurichi (CT)	12
25	Ellakkudy (CT)	0
26	Krishnasamudram (CT)	0
27	Valavandankottai (CT)	0
28	Navalpattu (CT)	31
29	Palaganangudy (CT)	11
30	Manapparai (M)	19
31	Ponnampatti (TP)	26
	District (Urban)	15

TABLE 44: PROPORTION OF SLUM POPULATION IN TOWNS, 2011

Sl. No.	Name of the town having slum	Total population	Slum population	Percentage of slum population to total population
1	2	3	4	5
1	Kattuputhur (TP)	10933	4387	40.13
2	Thottiyam (TP)	14909	2457	16.48
3	Mettupalayam (TP)	7681	1224	15.94
4	Thathaiyangarpet (TP)	12980	5975	46.03
5	Musiri (TP)	28727	3076	10.71
6	Uppiliapuram (TP)	7705	3059	39.70
7	Balakrishnampatti (TP)	8635	2644	30.62
8	Thuraiyur (M)	32439	11936	36.80
9	S. Kannanur (TP)	13073	4167	31.87
10	Manachanallur (TP)	25931	3583	13.82
11	Kallakudi (TP)	11604	1580	13.62
12	Pullampadi (TP)	10241	693	6.77
13	Puvalur (TP)	7905	1600	20.24
14	Lalgudi (TP)	23740	3124	13.16
15	Sirugamani (TP)	10743	1518	14.13
16	Tiruchirappalli (M Corp.)	847387	157481	18.58
17	Koothappar (TP)	15943	2691	16.88
18	Thiruverumbur (TP)	23156	4320	18.66
19	Thuvakudi (M)	38887	10158	26.12
20	Manapparai (M)	40510	14369	35.47
21	Ponnampatti (TP)	12167	3958	32.53
	District (Urban) Total	1205296	244000	20.24

TABLE 45: MOST IMPORTANT COMMODITY MANUFACTURED IN TOWNS, 2011

Sl. No.	Name of the town	Name of three most important commodities manufactured
1	2	3
1	Kattuputhur (TP)	Rope
2	Thottiyam (TP)	
3	Mettupalayam (TP)	
4	Thathaiyangarpet (TP)	
5	Musiri (TP)	Gas Cylinder
6	Uppiliapuram (TP)	
7	Balakrishnampatti (TP)	
8	Thuraiyur (M)	
9	S. Kannanur (TP)	
10	Manachanallur (TP)	Rice
11	Pichandarkovil (CT)	Incense Stick, Artificial Diamond
12	Kallakudi (TP)	Cement, Bricks, Cement Pipes
13	Pullampadi (TP)	
14	Puvalur (TP)	
15	Lalgudi (TP)	
16	Thalakudi (CT)	
17	Sirugamani (TP)	
18	Nagamangalam (CT)	Iron Bar, Gas, Hollow Blocks
19	Kulathur (CT)	
20	Tiruchirappalli (M Corp.)	Aluminium Vessels, Hand Loom
21	Koothappar (TP)	
22	Thiruverumbur (TP)	
23	Thuvakudi (M)	Boiler Containers
24	Pappankurichi (CT)	
25	Ellakkudy (CT)	
26	Krishnasamudram (CT)	
27	Valavandankottai (CT)	
28	Navalpattu (CT)	
29	Palaganangudy (CT)	Iron Grill
30	Manapparai (M)	Yarn
31	Ponnampatti (TP)	

(vii) Major social and cultural events, natural and administrative developments and significant activities during the decade.

A few social welfare schemes are being implemented in this district. The old age pension scheme is common. The number of beneficiaries under old age pension scheme comes around 61163. Free houses and house sites are being distributed to various communities. The other scheme such as aid to pregnant women, aid for poor women, aid to handicapped persons etc. is being implemented. The Samathuvapuram scheme was initiated for the habitation to all community / caste at one place. Each Samathuvapuram has been formed with all facilities such as school, ration shop etc.

A resident of Tiruchirappalli is generally referred to as a Tiruchiite. Situated at the edge of the Cauvery Delta, the culture of Tiruchirappalli is predominantly Brahminical, prevalent elsewhere in the delta. With a substantial population of students and migrant industrial workers from different parts of India, Tiruchirappalli has a more cosmopolitan outlook than the surrounding countryside. The main festival celebrated in Tiruchirappalli is Pongal, a regional harvest festival celebrated during January. As part of the Pongal celebrations, Jallikattu, a bull-taming village sport played on the last day of the festival, is occasionally held on the outskirts of the city. Aadi Perukku, Samayapuram flower festival, Vaikunta Ekadasi, Srirangam car festival, and the Teppakulam float festival are some of the prominent festivals that are held locally. Bakrid and Eid ul-Fitr are also widely celebrated, owing to the substantial number of Muslims in the city. Nation wide festivals such as the Gregorian New Year, Christmas, Deepavali and Holy are also celebrated in Tiruchirappalli.

(viii) Brief description of places of religious, historical or archeological importance in villages and places of tourist interest in the towns of the district.

Tiruchirappalli is a blend of history and tradition. It is also one of the important pilgrim centres in Tamil Nadu. Flow of Cauvery adds to the glory of this land of temples. The district has a quite a number of famous temples noted for sculptural beauty and excellent architecture.

Rockfort

Tiruchirappalli, the headquarters of the district is a famous city in South India and is located on the Southern Bank of the River Cauvery. The Rockfort in the Centre of the City is a prominent land mark on the top of which is located Shri. Thayumanaswamy Temple (Lord Shiva). It has a 100 Pillar hall and Vimanam (Roof) covered by beautifully carved Rock cut cave temple of the Pallava period over 1300 years old. A fine flight of stone steps leads to the temple. The presiding deity is Shri Tayumanaswamy. The main shrine is on the western side of the temple and Pillaiyar temple is on the East. The Vinayaka Temple at the top is reached by climbing 437 steps cut in to a tunnel in the Rock. This temple was built by Mahendra Pallava – I between the 10th and 12th Centuries. The temple is a master piece of construction built in stone. The view from the fort is spectacular.



Srirangam

Another well known town of the district is located on the island formed by the river Cauvery and its tributary Coleroon. This town is just 10 kms from Tiruchirappalli and has become famous due to the Vaishnavite Temple dedicated to Lord Ranganathaswamy. The Sri Renganathar Swamy Temple is set upon 9250 hectares of land in the Cauvery connected to the mainland by the bridge. The 13th Century temple has 21 gopurams (towards entrances) and is surrounded by concentric walls within the town is located. The Complex is very well preserved and has beautiful carvings, painted walls and ceilings. This temple consists of five long Prakarams in the form of a rectangle. There are 21 magnificent towers with stone inscriptions and the Ayiramakal Mandapam (1000 Pillar Hall), which is a masterpiece of architecture. Seven walls within which



the town itself is located surround the temple. The temple is open from 6.15 a.m to 1.00 p.m and from 3.15 p.m. to 8.45 p.m..

Being an important pilgrim centre in the district, this temple attracts thousands of devotees from all over India during festive occasions where the idol is taken out in procession on the Vahanas made of wood and covered with gold and silver plates. Vaikunta Ekadashi is the most important festival celebrated here.

Thiruvanaikovil

This place near Tiruchirappalli is known for the Jambukeswarar temple dedicated to Lord Siva. It is an ancient temple said to have been in existence from the first Century B.C. The temple has five long Prakarams. Jambu is the name of holy tree under which is the Eswar (Siva) in the form of lingam submerged in water. Shri Jambukeswarar and his consort Sri. Akhilandeswari are the presiding deities of this temple. Pancha prakaram is the most important festival celebrated in this temple during the month of Panguni which attracts thousands of devotees. During this festival, the Lord in female dress and the Devi in male dress are taken out in procession.



Kumaravayalur

Shri Subramanyaswamy temple in Kumaravayalur is an ancient and well known shrine built by the Chola Rulers. There are number of stone inscriptions giving the history of the temple.

The three principal sanctums are Shri Subramanayaswamy with his two consorts Sri Valli and Sri Deivayanai, Sri Adinatha (alias Sri Agniswarar) and his consort Sri Poorva Siddhi Nayaki. The Uthsavar idol of Sri Subramania, Sri Valli and Sri Deivayanai are very beautiful and attractive. Panguni Uthiram is the most important Festival celebrated here when Lord Muruga is taken out in procession in the night mounted on the silver peacock Vahanam.

Grand Anaicut

The Grand Anaicut built across the Cauvery by the Karikala Chola is an Engineering marvel. It is a beautiful and calm picnic spot, which attracts many people. It is 24 kms from Tiruchirappalli on the Tiruchirappalli-Thanjavur Road.

Upper Anaicut

Upper Anaicut or Mukkombu is the neck of the Srirangam Island where the River Kollidam branches off from Cauvery. This is a beautiful picnic spot with lush green trees, meadows and park.

Samayapuram

Samayapuram Sri Mari Amman Temple at Samayapuram in Lalgudi Taluk is one of the most popular shrines in Tamil Nadu. This presiding deity of the temple is known as Sri. Mariamman, Sri. Seethala Gowri and Sri. Mahamayi. She is one of the forms of Goddess Kali.



Poojas are performed four times a day. The main annual festival commences on the last Sunday in Panguni. The car festival is celebrated on the first Tuesday in Chithirai and the float festival on the following Friday.

Elakurichi

Elakurichi is famous for its ancient church built by the catholic Missionary Constantine Joseph Beaschi popularly known as "Veeramamunivar".

St. Lourd's Church

Another of the landmarks in the center of Tiruchirappalli is St Joseph's College Church, a replica of the Cathedral in Lourdes, France. It has a sandalwood altar.



Natharsha Dargah

This famous Muslim Pilgrim Centre is situated in Tiruchirappalli Town. It was built more than 1000 years back. Devotees from many places visit this Dharga and believe that they get self satisfaction. Annual Kandoori alias Uroos Festival attracts people of all faith.



Thiruvellarai

Sri Pundareekaksha Perumal Temple, at Thiruvellarai, 25 km away from Tiruchirappalli town, is very ancient and it is the foremost of the 108 Divya Desams sanctified by the songs rendered by Azhwars. Mangala-sasanam has been made to this shrine by Periazhwar and Thirumangai Azhwar.

Uthamarkoil

Uthamar Koil one of the famous Tamil Nadu temples is located in Karumbanur or Pitchandavar Koil near the toll gate in Trichy District and 3 ½ kms from Srirangam. Uthamar Koil is the house of Lord Vishnu, Lord Brahma and Lord Shiva. It is the fact that Lord Brahma has only few temples. So it is difficult to find the temples of “Mummorthigal” (three Gods). This temple is only a temple for “Mummoorthigal” in the same place in the world. The temple is the famous sthalam in Thirukandiyoor. The temple placed is also called as Thirukandiyoor or Kadambhavanam or Thirumurthy Kshethram

These temples and monuments are not only places of Historical and Religious importance but also centres of tourist interest.

Puliyancholai

On the foot hills of Kollimalai, a place of scenic beauty is the Puliyancholai, 72 kms away from Tiruchirappalli via Thuraiyur filled with full of greenish trees and tamarind groves. This forest region is cool and green with added attraction of the stream. The stream is the natural bathing area for the tourists throughout the year. There is a water falls in the higher

hills which is called Akaya Gangai, besides, the water here has medicinal value. The 18th day of the Tamil month Adi is the time for worshipping the river here and more people visit Puliyancholai that day. Accommodation of two resorts and one dormitory building are available here. Puliyancholai to Agasa Gangai Falls (Hill top) is five hours hard Trek. One can have fantastic views of million years old curved rocks, Dolmens, Pithukkuli Cave, different shaped big stones, forest products on the way and at the top like Honey, Guava, Orange, Mustard, Fenugreek, Garlic, Paddy, Maze, Millets, Jack fruits (more than 12 varieties) etc.

(ix) Major characteristics of the district, contribution of the district in the form of any historical figure associated with the district.

Tiruchirappalli is the fourth largest Municipal Corporation and the fourth largest urban agglomeration in the State. Located 322 kilometres south of Chennai and 379 kilometres north of Kanyakumari, Tiruchirappalli sits almost at the geographic centre of the State. The Cauvery delta begins 16 kilometres west of the city as the Cauvery river splits into two, forming the island of Srirangam now incorporated into Tiruchirappalli City Municipal Corporation.

According to Hindu Mythology, the word “Tiruchirappalli” is derived from “Tiru” which is to address someone with respect, “Chirapalli” is a split of siram - head, palli - to sleep. It basically refers to Sriranganathar God who rests with his head at a little elevated position in Srirangam, Tiruchirappalli. Telugu scholar C. P. Brown has proposed that Tiruchirappalli might be a derivative of the word Chiruta-palli meaning “little town”. Orientalists Henry Yule and Arthur Coke Burnell have speculated that the name may derive from a rock inscription carved in the 16th century in which Tiruchirappalli is written as Tiru-ssila-palli, meaning “holy-rock-town” in Tamil. Other scholars have suggested that the name Tiruchirappalli is a rewording of Tiru-chinna-palli, meaning “holy little town”. The Madras glossary gives the root as Tiruchirappalli or the “holy (tiru) village (palli) of the shina (Cissampelos pareira) plant”. Historically, Tiruchirappalli was commonly referred to in English as “Trichinopoly”, the shortened forms “Trichy” or “Tiruchi” are frequently used in common.

The city's population is predominantly Hindu. Twenty percent are Muslims and there is also a considerable Christian population. Sikhs and Jains are present in smaller numbers. The most widely spoken language is Tamil, but there are significant numbers of Telugu, Gujarati, Kannada, Malayalam and Hindi speakers. The standard dialect of Tamil spoken is the Central Tamil dialect.

The 12th century Tamil epic *Kambaramayanam* was first recited at the Ranganathaswamy temple in Srirangam. In 1771, *Rama Natakam*, a musical drama written by Arunachala Kavi and based on the Ramayana, was also performed there. Tiruchirappalli was home to some of the prominent Carnatic musicians including *Lalgudi Jayaraman*, *Srirangam Kannanand A. K. C. Natarajan* and scholars such as *T. S. Murugesan Pillai*, *Kundalam Rangachariar* and *K. A. P. Viswanatham*. Composers, poets and vocalists such as *G. Ramanathan*, *T. K. Ramamoorthy*, *Vaali* and *P. Madhuri*, who have made significant contributions to Tamil film music hail from the district.

Shri. Chandrashekara Venkata Raman (7 Nov. 1888 – 21 Nov 1970), popularly known as Sir. C.V. Raman, is a notable personality associated with the district. He was a physicist born in Thiruvanaikaval in Tiruchirappalli whose ground breaking work in the field of light scattering earned him the 1930 Nobel Prize for Physics. In 1954 he was honoured with the highest civilian award in India, the Bharat Ratna. C. Rajagopalachari is another historically important personality related with Tiruchirappalli. Though he was not born in Tiruchirappalli most of his social works concentrated around the district. Tiruchirappalli played an active role during the pre-independence era; there were a number of strikes and non-violent protests during the Quit India Movement, notably the South Indian Railway Strike that took place in 1928. The city was the base for the Vedaranyam salt march initiated by C. Rajagopalachari in parallel with the Dandi March in 1930. Tiruchirappalli was an epicentre of the anti-Hindi agitations of Tamil



Nadu when a team of Tamil language supporters gathered and organised a rally from the city to Madras in 1938. Later in 1965, Tiruchirappalli was made the base of the “Madras state Anti-Hindi Conference” convened by C. Rajagopalachari.

(x) Scope of Village and Town Directory

Village Directory

The Village Directory is a compilation of the information gathered through Census 2011 and afterwards. The different types of relevant census data pertaining to the village directory have been presented in different forms. Village is a statutory recognized unit having a definite boundary and separate land records. The data in village directory has been presented by Community Development Blocks for all Revenue Villages. Data on villages in the Reserve Forests has also been presented. The village directory data presented include the list of revenue villages with their location codes; area, population and number of households in each village, the amenities available to the villages such as educational, medical, drinking water, post and telegraph, commercial and co-operative banks, agricultural, non-agricultural and other credit societies, recreational and cultural facilities, communication, approach to village, nearest towns with distance, power supply, availability of newspaper and magazines, most important commodity manufactured and land use of each village have been presented in the prescribed format. Appendices are also presented as summary by CD Block-wise for the amenities gathered from different sources.

For the villages identified as Census Towns in 2011 census, the amenities data are presented in the Town Directory. The ‘uninhabited’ villages (villages with no population) have been indicated along with Serial number, Name of village and their location codes and area. The land use data for such villages are also presented. Other data has not been presented as these were not available for the uninhabited villages.

Town Directory

In the present DCHB, the data for the Town Directory is presented for each town covering different aspects of urban amenities available to the population. Data gathered for Town Directory is different from that of Village Directory. Various types of amenities

available to the population and to the towns including Census Towns have been presented for each town. There are seven Statements presented for the Town Directory in the District Census Handbook. Statements I to VI contain data about growth, density, sex ratio, physical aspects of towns, communications, civic, medical, educational and other amenities and trade, commerce, industry and banking facilities. The Seventh Statement relates to Slums.

**VILLAGE
AND
TOWN DIRECTORY**

Brief Note on the Village and Town Directory

Village Directory

The Village Directory is being compiled for both inhabited and un-inhabited villages. In the village directory both private and government facilities/institutions have been given. In case of un-inhabited / depopulated villages, the location code number, name and area of the village is being given universally in Village Directory and Village PCA. The columns relating to the amenities and land use pattern, etc. being left blank and it will be noted against the name of the village that it is un-inhabited/depopulated. The Appendices to Village Directory and Inset Tables based on village Directory data are also prepared for inhabited villages.

In the Village Directory format for 2011 Census there are 121 columns and the details thereon are as follows:

Column 1: Serial Number: - Self explanatory. All the villages within the CD block are presented serially in the ascending order of their location code number.

Column 2: Name of village: - Self explanatory. The name of the villages is shown against this column. This also includes the forest and uninhabited villages.

Column 3: Location Code Number of village: The location code number of the villages is shown against this column.

Column 4: Area of the Village: - The area of the villages has been given in hectares.

Column 5: Total Population: - The total population of the village as per 2011 Census has been given against this column.

Column 6: Number of Households: - The number of households as per 2011 Census has been given in this column.

Amenities

The availability of different infrastructural amenities such as education, medical, drinking water, post, telegraph, banks, credit societies, recreation and cultural facilities, communication, power, etc. in each village have been given in the Village Directory. Wherever the amenities are not available in the village,

the distance range code viz; 'a' for <5 Kms, 'b' for 5-10 Kms and 'c' for 10+ Kms of the nearest where facility is available is given. Column wise details are given below:

Column 20: Educational Facilities - All the different educational facilities available in the village have been given under these columns. Nursery/LKG//UKG classes are included in Pre-Primary Schools, Classes up to class V included in Primary School; Classes from VI to VIII are included in the Middle school. Classes from IX and X included in Secondary School. Classes from XI and XII are included in Senior Secondary School. In case of composite schools like middle school with primary school or secondary school with middle school, these are also included in the number of primary and middle schools, respectively. The information on the entire educational institutes is given under these columns.

Columns 21 to 38: Medical Facilities - All the different medical facilities available in the village have been given under these columns.

Columns 39 to 46: Drinking Water - The information on availability of various types of the drinking water facility within the village has been given under these columns.

Columns 47 to 50: Availability of Toilet and others- The information on availability of toilet and Bio-Gas etc. available in the village has been given under these columns.

Columns 51 to 67: Communication (Post & Telegraph and transport)- The information on communication and Post Office, Sub-Post Office, & Telegraph Office, Village PIN Code number, Phone-Landlines, Mobile Phone, Private Courier Facility, Internet Café, etc; available in the village has been given under these columns. The information on all various transport facilities whether public/private transport like Bus, Railway Station, or Navigable waterways, Taxi, Van, Tractors etc. available in the village has also been given under these columns.

Columns 68 to 79: Village connected to High ways, Village Roads, Banks and Credit Societies- The

information on all roads connected to village has been given under these columns. These include National Highway, State Highway, District Roads and other district roads connected to the village, Pucca roads, Kutchcha Roads, Water Bounded Macadam Roads, Navigable Water Ways and Foot Paths has been given under these columns. Further, the information on availability of banks, ATM and Agricultural Credit societies in the village has been given under these columns.

Columns 80 to 96: Miscellaneous Facilities - The information on various miscellaneous facilities available in the village has been given under these columns. These includes Self -Help Group, Public Distribution Shop (PDS), Mandi /Regular Market, Weekly Haat, Agricultural Marketing Society, Nutrition Centre(ICDS), Anganwadi Centre, ASHA, Community Centre, Sports Fields, Sports Club/Recreation Centre, Cinema/Video Halls, Public Library, Public Reading Room, News Paper Supply, Assembly Polling Station, Birth and Death Registration Office.

Columns 97 to 100: Electricity - Availability of Power Supply in the village, whatever may be the form of its use has been given in these columns. These include Electricity for Domestic Use, Electricity for Agriculture Use Electricity for Commercial Use, and Electricity for all purpose Domestic Uses.

Columns 101 and 102: Nearest Town_- The name of the nearest town along with the distance range code has been in these columns.

Land use and Irrigation: The land use pattern in the Village Directory conform to the pattern of classification of land use as recommended by the Ministry of Agriculture, Government of India. The Ministry has recommended the maintenance of records of land use pattern under the following 9 categories.

Column 103: (i) *Forests*- This includes all lands classed as forest under any legal enactment dealing with forests or administered as forests, whether state-owned or private, and whether wooded or maintained as potential forest land. The area of crops raised in the forest and grazing lands or areas open for grazing within the forests remain included under the forest area.

Column 104: (ii) *Area under non-agricultural use*- This includes all lands occupied by buildings, roads and

railways or under water, e.g. rivers and canals and other lands put to uses other than agriculture.

Columns 105: (iii) *Barren and un-culturable land*- This includes all barren and unculturable land like mountains, deserts, etc. land which cannot be brought under cultivation except at an exorbitant cost should be classed as unculturable whether such land is in isolated blocks or within cultivated holdings.

Column 106: (iv) *Permanent Pastures and other Grazing Lands*- This includes all grazing lands whether they are permanent pastures and meadows or not. Village common grazing land is included under this head.

Column 107: (v) *Land under Miscellaneous Tree Crops, etc*- This includes all cultivable land which is not included in 'Net area sown' but is put to some agricultural uses. Lands under Causing trees, thatching grasses, bamboo bushes and other groves for fuel, etc. which are not included under 'Orchards' are classed under this category.

Column 108: (vi) *Culturable Waste Land* - This includes lands available for cultivation, whether not taken up for cultivation or taken up for cultivation once but not cultivated during the current year and the last five years or more in succession for one reason or other. Such lands may be either fallow or covered with shrubs and jungles which are not put to any use. They may be assessed or un-assessed and may lie in isolated blocks or within cultivable holdings. Land once cultivated but not cultivated for five years in succession is also included in this category at the end of the five years.

Column 109: (vii) *Fallow Lands other than Current Fallows* - This includes all lands which were taken up for cultivation but are temporarily out of cultivation for a period of not less than one year and not more than five years.

Column 110: (viii) *Current Fallows* - This represents cropped area, which is kept fallow during the current year. For example, if any seeding area is not cropped against the same year it may be treated as current fallow.

Column 111: (ix) *Net Area Sown* - This represents the total area sown with crops and orchards. Area

sown more than once; in the same year is counted only once.

Column 112: Total Irrigated Land Area - It includes all land which is cultivable and irrigated by any source of irrigation. The total irrigated area of the village has been given under this column.

Column 113: Total Un-Irrigated land Area - Un-Irrigated area includes all land which is cultivable but not irrigated by any source of irrigation. The total un-irrigated land area of the village has been given under this column.

Columns 114 to 118: Area Irrigated by source - The area irrigated by various source of irrigation in the village have been given under these columns. The different source of irrigation facilities available in the village are as follows:

- (i) Canals(C)-Govt. or Pvt.,
- (ii) Wells/Tube-wells (W/TW),
- (iii) Tanks/Lake(T/L),
- (iv) Waterfall,(WF) and
- (v) Others (O).

Columns 119 to 121: Three most important commodities manufactured - The names of three most important commodities manufactured in the village are indicated in this column.

Community Block Level totals of the Village Directory: At the end of entries for the Village Directory of each C.D. Block, the totals of different columns are being given wherever possible. However, in case of some of the columns, it may not be possible to work out the CD Block level totals, in such cases the particular of relevant columns are being left blank against C.D.Block level.

Appendices to Village Directory: The Village Directory also includes the following appendices:

Appendix I: Summary showing total number of villages having Educational, Medical and other amenities in villages – C.D. Block level.

Appendix IA: Villages by number of Primary Schools.

Appendix I B: Villages by Primary, Middle and Secondary Schools.

Appendix I C: Villages with different sources of drinking water facilities available.

Appendix II: Villages with 5,000 and above population which do not have one or more amenities available.

Appendix III: Land utilization data in respect of Census towns.

Appendix IV: C.D. Block wise list of inhabited villages where no amenity other than drinking water facility is available.

Appendix V: Summary showing number of Villages not having Scheduled Caste population.

Appendix VI: Summary showing number of Villages not having Scheduled Tribe population.

Appendix VII A: List of villages according to the proportion of the Scheduled Castes to the total population by ranges.

Appendix VII B: List of villages according to the proportion of the Scheduled Tribes to the total population by ranges.

Appendix VIII: Number of villages under each Gram Panchayat (C.D. block wise).

Town Directory

The following abbreviations are used to denote the Civic Status of the towns.

Civic Status	Codes
Municipal Corporation	M.Corp.
Municipal Committee	MC
Municipal Council	M CI
City Municipal Council	CMC
Town Municipal Council	TMC
Municipal Board	MB
Municipality	M
Cantonment Board/	
Cantonment	CB
Notified Area	NA
Notified Town	NT
Notified Area Committee/	
Notified Area Council	NAC
Notified Town Area	NTA
Industrial Notified Area	INA

Industrial Township	ITS
Township	TS
Town Panchayat	TP
Nagar Panchayat	NP
Town Committee/ Town Area Committee	TC
Small Town Committee	ST
Estate Office	EO
Gram Panchayat	GP
Census Town	CT

Statement I: Status and Growth History

Column 1: Serial Number- Self explanatory

Column 2: Class, Name and civic status of town - The Class is presented according to population of the towns in 2011 Census as follows:

Population	Class
100000 and above	I
50000 – 99999	II
20000 – 49999	III
10000 – 19999	IV
5000 – 9999	V
Below - 5000	VI

Columns 3 - 25: These columns are self explanatory

Statement II: Physical Aspects and Location of town, 2009

Columns 1 and 2: Serial number and Name of town- Self explanatory

Columns 3 to 5: Physical Aspects - In these columns the Rainfall and Maximum and Minimum Temperature of the town is recorded.

Columns 6 to 12: Name and road distance of the town (in kms) from the State headquarters, District headquarters, Sub-divisional /Taluk/Tahsil/Police station/Development Block/Island HQ. Nearest city with population of one lakh and more, Nearest city with population of five lakh and more, Railway station and Bus route is recorded in these columns respectively. If the names mentioned in these columns are the same as the referent town itself, the distance is recorded as (0) zero.

Statement III: Civic and other Amenities, 2009

Columns 1 and 2: Serial number and Name of town - Self explanatory

Column 3: Road length (in km.) - The information about the road length (in km) within the limit of the town is recorded in this column.

Columns 4 to 7: System of drainage - The system of drainage available in the town is indicated in these columns by the following codes:

System of drainage	Codes
Open drains	OD
Closed drains	CD
Both drains	BD

Columns 8 to 11: Number of latrines - The number of various types of latrines available in the town is indicated in these columns.

Columns 12 and 13: Protected water supply - The information on source of water supply and system of water storage with capacity available in the town are given in these columns in the following codes:

Column 12: Source of water supply

i. Tap water	T
ii. Tube-well water	TW
iii. Tank Water	TK
iv. Well water	W

Column 13: System of water storage

i. Over Head Tank	OHT
ii. Service Reservoir	SR
iii. River Infiltration Gallery	RIG
iv. Bore Well Pumping System	BWP
v. Pressure Tank	PT

The information on 2 major source of water supply is given in column 12 and the system of water storage with capacity against each in kilo-litres (in bracket) is presented in column 13.

Column 14: Fire Fighting Service: - In case the fire fighting service is available in the referent town, 'yes' is recorded. If the facility is not available within the

town, the name of the nearest place having this facility with its distance from the referent town has been recorded.

Columns 15 to 19: Electrification (Number of connections) - Different types of electric connections have been shown in these columns, i.e., Domestic, Industrial, Commercial, Road lighting (points) & others.

Statement IV: Medical Facilities, 2009

Columns 1 and 2: Serial number and Name of town - Self explanatory

Columns 3 to 13: The number of various medical institutions such as Hospitals, Dispensaries, Health Center, Family Welfare Center, Maternity and Child Welfare Center, Maternity Homes, T.B. Hospital/clinic, Nursing Homes, Charitable Hospital/Nursing Home, Mobile Health Clinic and Others as available in the town, are indicated in these columns (along with number of beds in brackets).

If a medical facility is not available in the town, the name of the nearest place and its distance in kilometers from the town where the facility is available is mentioned.

Column 14: Veterinary Hospital - The Number of Veterinary Hospitals available in the town is given in this column.

Column 15: Medicine Shop - The number of Medicine shops available in the town is given in this column.

Statement V: Educational, Recreational and Cultural Facilities, 2009

Columns 1 and 2: Serial number and Name of town - Self explanatory

Columns 3 to 15: Educational Facilities:- The information on number of Primary school, Middle school, Secondary school, Senior Secondary school, Arts/Science/ Commerce colleges (of degree level and above), Medical colleges, Engineering colleges, Management Institute/Colleges, Polytechnics, Recognized Shorthand, Typewriting and vocational training Institutions, Non-formal Education Center (Sarva Shiksha Abhiyan Center), Special School for disabled and Others available in the town, are indicated in these columns.

If an educational facility is not available in the town, the name of the nearest place and its

distance in kilometers from the town where the facility is available is mentioned.

Columns 16 to 23: Number of Social, Recreational and Culture Facilities - The information on No. of Home Orphanage, Working women's hostels (with No. of seats in bracket), No. of Old Age Home, Stadium, Cinema Theatre, Auditorium/Community halls, Public libraries and Reading rooms available in the town are given under these column.

Statement VI: Industry and Banking 2009

Columns 1 and 2: Serial number and Name of town - Self explanatory

Columns 3 to 5: Names of three most important commodities manufactured:- The names of three most important commodities manufactured in the town are given under these columns.

Columns 6 to 8: Number of banks - The number of banks available in the referent town both Commercial and Co-operative banks are recorded against these columns.

Columns 9 & 10: Number of Agricultural and Non Agricultural Credit Societies - The number of Agricultural and Non Agricultural Credit Societies available in the referent town are given in these columns.

Statement VII: Civic and other Amenities in Slums, 2009

This statement VII provides information on civic and other amenities in all slums whether notified or not and for all towns having statutory bodies, like Municipality, Municipal Corporation, Town area committee etc.

SECTION I
VILLAGE DIRECTORY

(a) List of villages merged in towns and outgrowths at 2011 census - Nil

**COMMUNITY DEVELOPMENT
BLOCK - WISE
VILLAGE DIRECTORY**

**ANDANALLUR
COMMUNITY DEVELOPMENT
BLOCK**

Alphabetical list of villages with location code numbers in 2001 and 2011

Name of the District: Tiruchirappalli		Name of the CD Block: Andanallur	
Serial number	Name of the Village	2011 Census location code number	2001 Census location code number
1	2	3	4

Name of the Taluk: Srirangam

1	Allur	635973	00914300
2	Andanallur	635966	00913600
3	Kadiyakurichy	635971	00914100
4	Kambarasampettai	635976	00914600
5	Kilikoodu	635979	00914900
6	Kodiyalam	635967	00913700
7	Koppu North	635986	00915600
8	Koppu South	635987	00915700
9	Kulumani	635968	00913800
10	Malliampathu	635980	00915000
11	Marudankakurichi	635983	00915300
12	Mekkudy	635972	00914200
13	Mullikarumbur	635985	00915500
14	Mutharasanallur	635975	00914500
15	Palur	635974	00914400
16	Paneyapuram	635977	00914700
17	Periakaruppur	635969	00913900
18	Perugamani	635964	00913400
19	Perur	635984	00915400
20	Pettavathalai	635963	00913300
21	Podavur	635988	00915800
22	Puliyur	635989	00915900
23	Tiruchendurai	635970	00914000
24	Tirupparaithurai	635965	00913500
25	Uthamsevi	635978	00914800

Amenities and Land use (As in 2009)

Name of CD Block:-Andanallur

Location CodeNo:-0163

Sl. No.	Name of Village	Location code no.	Total area of the village (in hectares rounded up to one decimal place)	Total population (2011 census)	Number of households (2011 census)	Number of educational amenities available (If not available within the village, the distance range code viz; a for < 5 Kms, b for 5-10 Kms and c for 10+ kms of nearest place where facility is available is given).									
						Pre-Primary school (PP)	Primary school (P)	Middle school (M)	Secondary School (S)	Senior Secondary school (SS)	Degree college of arts science & commerce (ASC)	Engineering college(EC)	Medical college (MC)	Management institute (MI)	Polytechnic (Pt)
1	2	3	4	5	6	7	8	9	10	11	12	13	14	15	16
1	Pettavathalai	635963	834	9594	2558	11	5	2	1	1	c	c	c	c	c
2	Perugamani	635964	514.9	3748	932	2	2	1	a	a	c	b	c	c	c
3	Tirupparaithurai	635965	539.5	3403	917	3	3	1	1	1	c	b	c	c	c
4	Andanallur	635966	870.6	4923	1137	3	4	2	1	1	c	b	c	c	c
5	Kodiyalam	635967	491.1	4323	1088	3	1	1	1	1	c	b	c	c	c
6	Kulumani	635968	407	4887	1215	4	3	1	a	a	c	a	c	c	c
7	Periakaruppur	635969	186.4	1482	381	2	1	a	a	a	c	b	c	c	c
8	Tiruchendurai	635970	157.4	2418	652	1	1	1	1	1	c	b	c	c	c
9	Kadiyakurichy	635971	102.4	949	224	1	1	a	a	a	c	b	c	c	c
10	Mekkydy	635972	399.4	1376	358	3	2	b	b	b	c	a	c	c	c
11	Allur	635973	411.3	3230	837	2	2	1	1	a	b	b	b	b	b
12	Palur	635974	206.6	1603	406	1	1	a	b	b	b	b	b	b	b
13	Mutharasanallur	635975	463.5	6464	1696	2	1	1	b	b	b	b	b	b	b
14	Kambarasampettai	635976	561.2	5248	1330	4	4	a	a	a	a	a	a	a	a
15	Paneyapuram	635977	342.2	1389	354	1	1	b	b	b	b	b	b	b	b
16	Uthamsevi	635978	517.9	2134	573	1	1	1	b	b	b	b	c	b	b
17	Kilikoodu	635979	191.1	1066	248	2	1	a	a	b	c	c	c	c	c
18	Malliampathu	635980	341.8	5145	1292	5	3	a	a	a	b	a	b	b	b
19	Marudankakurichi	635983	483.7	3421	900	4	3	1	b	b	b	a	b	b	b
20	Perur	635984	164.5	1286	297	1	1	c	a	a	c	l	c	c	c
21	Mullikarumbur	635985	231.5	1640	432	2	2	a	a	a	c	a	c	c	c
22	Koppu North	635986	447.1	7456	1837	6	2	1	1	1	c	a	c	c	c
23	Koppu South	635987	633.2	5519	1384	6	2	2	1	a	c	b	c	c	c
24	Podavur	635988	441.5	3146	708	3	2	1	a	a	c	b	c	c	c
25	Puliyur	635989	491.5	3375	788	3	1	a	a	a	c	b	c	c	b
BLOCK TOTAL :			10431.3	89225	22544	76	50	17	8	6	0	1	0	0	0

Amenities and Land use (As in 2009)

Name of CD Block:-Andanallur														Location CodeNo:-0163		
Number of educational amenities available (If not available within the village, the distance range code viz; a for <5 Kms, b for 5-10 Kms and c for 10+ kms of nearest place where facility is available is given).				Number of Medical Amenities available. (If not available within the village, the distance range code viz; a for <5 Kms, b for 5-10 Kms and c for 10+ kms of nearest place where facility is available is given).									Name of Village	Sl. No.		
Vocational training school (VTI)	Non-formal training centre (NFTC)	Special school for disabled (SSD)	Others (specify)	Community health centre (CHC)	Primary health centre (PHC)	Primary health sub centre (PHS)	Maternity and child welfare centre (MCW)	T.B. clinic (TBC)	Hospital-allopathic (HA)	Hospital-alternative medicine (HO)	Dispensary (D)	Veterinary hospital (VH)			Mobile health clinic (MHC)	Family welfare centre (FWC)
17	18	19	20	21	22	23	24	25	26	27	28	29	30	31	2	1
b	1	c		b	b	1	b	c	c	c	b	1		b	Pettavathalai	1
1	1	c		b	1	1	1	1	c	c	1	b		1	Perugamani	2
a	1	c		b	a	1	a	c	c	c	a	b		a	Tirupparaithurai	3
b	1	c		a	1	1	1	1	c	c	1	b		1	Andanallur	4
b	1	c		a	a	1	a	a	c	c	a	a		a	Kodiyalam	5
b	1	c		1	1	1	1	1	c	c	1	1		1	Kulumani	6
b	a	c		a	a	1	a	a	c	c	a	a		a	Periakaruppur	7
c	1	c		a	a	a	a	c	c	c	a	a		a	Tiruchendurai	8
c	a	c		a	a	1	a	c	c	c	a	a		a	Kadiyakurichy	9
c	b	c		a	a	1	a	c	c	c	a	a		a	Mekkudy	10
b	1	b		a	a	1	a	b	b	b	a	a		a	Allur	11
b	a	b		b	b	2	b	b	b	b	b	a		b	Palur	12
b	1	b		b	b	1	b	b	b	b	b	1		b	Mutharasanallur	13
a	1	a		b	b	1	a	a	a	a	b	a		b	Kambarasampettai	14
b	b	b		c	b	1	b	b	b	b	b	b		b	Paneyapuram	15
b	1	b		c	a	1	a	b	c	c	a	b		a	Uthamsevi	16
c	a	c		c	b	1	b	c	c	c	b	b		b	Kilikoodu	17
b	a	b		b	b	2	b	b	b	b	b	b		b	Malliampathu	18
b	1	b		b	b	1	b	b	c	c	b	b		b	Marudankakurichi	19
c	a	c		a	a	a	a	a	c	c	a	b		a	Perur	20
c	a	c		b	b	1	b	a	c	c	b	a		b	Mullikarumbur	21
c	1	c		a	a	1	a	a	c	c	a	1		a	Koppu North	22
b	1	c		a	a	1	a	c	c	c	a	1		a	Koppu South	23
b	1	b		b	b	1	b	c	c	c	b	a		b	Podavur	24
b	a	c		a	a	2	a	c	c	c	a	a		a	Puliyur	25
1	15	0	0	1	3	26	3	3	0	0	3	5	0	3		

Amenities and Land use (As in 2009)

Name of CD Block:-Andanallur

Location CodeNo:-0163

Sl. No.	Name of Village	Number of Non-Government Medical Amenities available.							Availability of drinking water - Yes / No							
		Charitable non Govt. hospital/Nursing home.	Medical practitioner with MBBS Degree	Medical practitioner with other degree	Medical practitioner with no degree	Traditional practitioner and faith healer.	Medicine Shop	Others	Tap water (Treated/Untreated)	Well water (Covered / Uncovered well)	Hand Pump	Tube wells / Bore well	Spring	River / Canal	Tank / Pond / Lake	Others
1	2	32	33	34	35	36	37	38	39	40	41	42	43	44	45	46
1	Pettavathalai	0	0	1	0	0	0	0	Yes	Yes	Yes	Yes	Yes	Yes	Yes	Yes
2	Perugamani	0	1	1	0	0	1	0	Yes	Yes	Yes	Yes	Yes	Yes	Yes	Yes
3	Tirupparaithurai	1	4	0	2	0	3	0	Yes	Yes	Yes	Yes	Yes	Yes	Yes	Yes
4	Andanallur	0	3	1	0	0	2	0	Yes	Yes	Yes	Yes	Yes	Yes	Yes	Yes
5	Kodiyalam	0	1	1	0	0	1	0	Yes	Yes	Yes	Yes	Yes	Yes	Yes	Yes
6	Kulumani	1	5	2	0	0	5	0	Yes	Yes	Yes	Yes	Yes	Yes	Yes	Yes
7	Periakaruppur	0	0	1	0	0	0	0	Yes	Yes	Yes	Yes	Yes	Yes	Yes	Yes
8	Tiruchendurai	0	0	0	0	0	0	0	Yes	Yes	Yes	Yes	Yes	Yes	Yes	Yes
9	Kadiyakurichy	0	0	0	0	0	0	0	Yes	Yes	Yes	Yes	Yes	Yes	Yes	Yes
10	Mekkudy	0	0	1	0	0	0	0	Yes	Yes	Yes	Yes	Yes	Yes	Yes	Yes
11	Allur	0	0	1	0	0	0	0	Yes	Yes	Yes	Yes	Yes	Yes	Yes	Yes
12	Palur	0	0	0	0	0	0	0	Yes	Yes	Yes	Yes	Yes	Yes	Yes	Yes
13	Mutharasanallur	0	1	0	0	0	2	0	Yes	Yes	Yes	Yes	Yes	Yes	Yes	Yes
14	Kambarasampettai	0	0	1	0	0	0	0	Yes	Yes	Yes	Yes	Yes	Yes	Yes	Yes
15	Paneyapuram	0	0	0	0	3	0	0	Yes	Yes	Yes	Yes	Yes	Yes	Yes	Yes
16	Uthamsevi	0	0	1	0	0	0	0	Yes	Yes	Yes	Yes	Yes	Yes	Yes	Yes
17	Kilikoodu	0	0	0	0	1	0	0	Yes	Yes	Yes	Yes	Yes	Yes	Yes	Yes
18	Malliampathu	0	0	0	0	0	0	0	Yes	Yes	Yes	Yes	Yes	Yes	Yes	Yes
19	Marudankakurichi	0	0	1	0	0	0	0	Yes	Yes	Yes	Yes	Yes	Yes	Yes	Yes
20	Perur	0	0	0	0	0	0	0	Yes	Yes	Yes	Yes	Yes	Yes	Yes	Yes
21	Mullikarumbur	0	0	1	0	0	0	0	Yes	Yes	Yes	Yes	Yes	Yes	Yes	Yes
22	Koppu North	0	1	0	1	0	2	0	Yes	Yes	Yes	Yes	Yes	Yes	Yes	Yes
23	Koppu South	0	1	1	0	0	1	0	Yes	Yes	Yes	Yes	Yes	Yes	Yes	Yes
24	Podavur	0	0	0	0	0	0	0	Yes	Yes	Yes	Yes	Yes	Yes	Yes	Yes
25	Puliyur	0	1	0	0	0	1	0	Yes	Yes	Yes	Yes	Yes	Yes	Yes	Yes
BLOCK TOTAL :		2	18	14	3	4	18	0	25	25	25	25	25	25	25	25

Amenities and Land use (As in 2009)

Name of CD Block:-Andanallur												Location CodeNo:-0163	
Availability of toilet & others Yes / No				Communication and transport facilities (If amenities available code -Yes is given except for Village Pin Code ,If not available within the village , the distance range code viz; a for < 5 Kms, b for 5-10 Kms and c for 10+ kms of nearest place where facility is available is given)									
Community toilet including bath.	Community toilet excluding bath.	Rural sanitary mart or sanitary hardware outlet available near the village.	Community bio- gas or recycle of waste for productive use.	Post office(PO)	Sub post office (SPO)	Post & Telegraph office (P&TO)	Village Pin Code	Telephones (Land lines)	Public call office (PCO)	Mobile phone coverage	Internet cafes/ Common service centre (CSC)	Name of Village	Sl. No.
47	48	49	50	51	52	53	54	55	56	57	58	2	1
No	Yes	Yes	No	Yes	a	Yes	639112	Yes	Yes	Yes	c	Pettavathalai	1
Yes	No	No	No	a	Yes	Yes	639115	Yes	Yes	Yes	c	Perugamani	2
No	Yes	No	No	Yes	b	Yes	639115	Yes	Yes	Yes	c	Tirupparathurai	3
No	Yes	No	No	Yes	a	Yes	639101	Yes	Yes	Yes	c	Andanallur	4
No	No	No	No	a	Yes	a	639115	Yes	Yes	Yes	c	Kodialam	5
Yes	Yes	Yes	No	Yes	a	Yes	639103	Yes	Yes	Yes	Yes	Kulumani	6
Yes	No	No	No	a	a	a	639101	a	a	Yes	a	Periakaruppur	7
No	No	No	No	a	Yes	a	639101	Yes	a	Yes	c	Tiruchendurai	8
No	No	Yes	No	a	a	a	639101	a	a	a	c	Kadiyakurichy	9
Yes	No	Yes	No	a	Yes	a	639101	a	a	Yes	a	Mekkudy	10
No	No	Yes	No	a	Yes	a	620101	Yes	Yes	Yes	c	Allur	11
Yes	Yes	No	No	a	a	a	620101	Yes	Yes	Yes	a	Palur	12
Yes	Yes	No	No	Yes	a	Yes	620101	Yes	Yes	Yes	Yes	Mutharasanallur	13
No	No	No	No	a	Yes	a	620101	Yes	Yes	Yes	a	Kambarasampettai	14
No	No	No	No	b	a	b	620005	Yes	Yes	Yes	b	Paneyapuram	15
No	No	No	No	b	Yes	b	620005	Yes	Yes	b	b	Uthamsevi	16
No	No	No	No	a	a	a	613102	Yes	Yes	Yes	c	Kilikoodu	17
No	Yes	No	No	b	Yes	b	620102	Yes	Yes	Yes	b	Malliampathu	18
Yes	No	No	No	b	Yes	b	600102	Yes	Yes	Yes	b	Marudankakurichi	19
No	Yes	No	No	a	a	a	639103	Yes	Yes	Yes	c	Perur	20
No	No	Yes	No	a	a	Yes	620102	Yes	Yes	Yes	c	Mullikarumbur	21
Yes	Yes	No	No	a	Yes	Yes	639103	Yes	Yes	Yes	c	Koppu North	22
Yes	Yes	No	Yes	a	a	a	639103	Yes	Yes	Yes	b	Koppu South	23
Yes	No	No	No	b	a	b	639103	a	a	Yes	b	Podavur	24
Yes	Yes	No	Yes	a	a	a	639103	Yes	Yes	Yes	b	Puliyur	25
11	11	6	2	5	10	8	25	21	20	23	2		

Amenities and Land use (As in 2009)

Name of CD Block:-Andanallur

Location CodeNo:-0163

Sl. No.	Name of Village	Communication and transport facilities (If amenities available code -Yes is given except for Village Pin Code, If not available within the village, the distance range code viz; a for < 5 Kms, b for 5-10 Kms and c for 10+ kms of nearest place where facility is available is given)									
		Private courier facility	Bus service (Public & Private)	Railway stations	Auto/Modified Autos	Taxis and Vans	Tractors	Cycle-pulled rickshaws(Manual & Machine driven)	Carts driven by animals	Sea /River ferry service	
1	2	59	60	61	62	63	64	65	66	67	
1	Pettavathalai	a	Yes	a	b	Yes					
2	Perugamani	Yes	Yes	Yes	Yes	Yes					
3	Tirupparaithurai	c	Yes	b	b	Yes					
4	Andanallur	c	Yes	Yes	Yes	Yes					
5	Kodiyalam	b	Yes	b	b	Yes					
6	Kulumani	b	Yes	a	a	Yes					
7	Periakaruppur	a	Yes	a	a	a					
8	Tiruchendurai	c	Yes	Yes	a	a					
9	Kadiyakurichy	c	Yes	a	b	b					
10	Mekkudy	a	a	a	a	a					
11	Allur	c	Yes	Yes	a	a					
12	Palur	Yes	Yes	Yes	Yes	Yes					
13	Mutharasanallur	b	Yes	Yes	Yes	Yes					
14	Kambarasampettai	a	Yes	a	a	a					
15	Paneyapuram	b	Yes	b	b	b					
16	Uthamsevi	b	Yes	b	b	b					
17	Kilikoodu	c	Yes	c	c	c					
18	Malliampathu	b	Yes	b	b	b					
19	Marudankakurichi	b	Yes	b	b	Yes					
20	Perur	b	Yes	a	Yes	Yes					
21	Mullikarumbur	b	Yes	b	b	Yes					
22	Koppu North	b	Yes	a	a	Yes					
23	Koppu South	b	Yes	b	b	Yes					
24	Podavur	b	Yes	c	Yes	Yes					
25	Puliyur	b	Yes	b	b	Yes					
BLOCK TOTAL :		2	24	6	6	15	0	0	0	0	

Amenities and Land use (As in 2009)

Name of CD Block:-Andanallur

Location CodeNo:-0163

Village connected to highways,village roads, banks & credit societies (If amenities available code -Yes is given, If not available within the village , the distance range code viz; a for < 5 Kms, b for 5-10 Kms and c for 10+ kms of nearest place where facility is available is given)												Name of Village	Sl. No.
Connected to national highway(NH)	Connected to state highway(SH)	Connected to major district road (MDR)	Connected to others district road	Pucca roads	Kutchcha roads	Water bounded macadam(WBM) road	Navigable waterway (river/canal)(NW)	Footpaths (FP)	Commercial & Co-operative Banks	ATM	Agricultural Credit Societies		
68	69	70	71	72	73	74	75	76	77	78	79	2	1
Yes	Yes	Yes	Yes	Yes	Yes	Yes		Yes	a	a	a	Pettavathalai	1
Yes	a	Yes	Yes	Yes	Yes	Yes		Yes	Yes	b	a	Perugamani	2
Yes	b	Yes	Yes	Yes	Yes	Yes		Yes	Yes	b	Yes	Tirupparathurai	3
Yes	a	Yes	Yes	Yes	Yes	Yes		Yes	Yes	b	Yes	Andanallur	4
a	a	c	a	Yes	Yes	Yes		Yes	a	c	a	Kodialam	5
Yes	b	Yes	Yes	Yes	Yes	Yes		Yes	Yes	Yes	Yes	Kulumani	6
a	a	Yes	Yes	Yes	Yes	Yes		Yes	a	c	a	Periakaruppur	7
Yes	a	Yes	Yes	Yes	Yes	Yes		Yes	a	c	a	Tiruchendurai	8
Yes	b	Yes	Yes	Yes	Yes	Yes		Yes	a	c	a	Kadiyakurichy	9
a	a	a	a	Yes	Yes	Yes		Yes	a	c	Yes	Mekudy	10
Yes	a	Yes	Yes	Yes	Yes	Yes		Yes	Yes	c	a	Allur	11
Yes	a	Yes	Yes	Yes	Yes	Yes		Yes	b	b	a	Palur	12
Yes	a	Yes	Yes	Yes	Yes	Yes		Yes	b	b	Yes	Mutharasannallur	13
Yes	a	Yes	Yes	Yes	Yes	Yes		Yes	a	a	a	Kambarasampettai	14
Yes	b	Yes	Yes	Yes	Yes	Yes		Yes	b	b	b	Paneyapuram	15
Yes	b	Yes	Yes	Yes	Yes	Yes		Yes	b	b	b	Uthamsevi	16
b	Yes	Yes	Yes	Yes	Yes	Yes		Yes	c	c	b	Kilikoodu	17
Yes	b	Yes	Yes	Yes	Yes	Yes		Yes	a	a	a	Malliampathu	18
Yes	b	Yes	Yes	Yes	Yes	Yes		Yes	Yes	b	Yes	Marudankakurichi	19
b	Yes	Yes	Yes	Yes	Yes	Yes		Yes	a	b	a	Perur	20
b	Yes	Yes	Yes	Yes	Yes	Yes		Yes	a	a	a	Mullikarumbur	21
a	Yes	Yes	Yes	Yes	Yes	Yes		Yes	a	b	Yes	Koppu North	22
a	Yes	Yes	Yes	Yes	Yes	Yes		Yes	a	b	Yes	Koppu South	23
a	Yes	Yes	Yes	Yes	Yes	Yes		Yes	a	a	a	Podavur	24
a	a	a	a	Yes	Yes	Yes		Yes	a	b	Yes	Puliyur	25
15	7	22	22	25	25	25	0	25	6	1	9		

Amenities and Land use (As in 2009)

Name of CD Block:-Andanallur

Location CodeNo:-0163

Sl. No.	Name of Village	Availability of miscellaneous facilities (If amenities available code -Yes is given, If not available within the village, the distance range code viz; a for < 5 Kms, b for 5-10 Kms and c for 10+ kms of nearest place where facility is available is given)									
		Self-Help Group (SHG)	Public distribution system (PDS) shop	Mandis / Regular market	Weekly Haat	Agricultural marketing society	Integrated Child Development Scheme (Nutritional Centres)	Anganwadi Centre (Nutritional Centres)	Others (Nutritional Centres)	ASHA (Accredited Social Health Activist)	Community centre with/without TV
1	2	80	81	82	83	84	85	86	87	88	89
1	Pettavathalai	Yes	Yes	c	Yes	b	Yes	Yes	Yes		Yes
2	Perugamani	Yes	Yes	c	b	c	a	a	Yes		a
3	Tirupparaithurai	Yes	Yes	c	b	c	Yes	Yes	Yes		b
4	Andanallur	Yes	Yes	c	a	c	Yes	Yes	Yes		c
5	Kodiyalam	Yes	Yes	c	Yes	a	Yes	Yes	Yes		Yes
6	Kulumani	Yes	Yes	a	Yes	b	Yes	Yes	Yes		Yes
7	Periakaruppur	Yes	Yes	c	a	c	Yes	Yes	Yes		Yes
8	Tiruchendurai	Yes	Yes	c	Yes	c	Yes	Yes	Yes		Yes
9	Kadiyakurichy	Yes	Yes	b	b	c	Yes	Yes	Yes		a
10	Mekkudy	Yes	Yes	c	a	c	Yes	Yes	Yes		a
11	Allur	Yes	Yes	b	b	b	Yes	Yes	Yes		a
12	Palur	Yes	Yes	b	b	a	Yes	Yes	Yes		b
13	Mutharasanallur	Yes	Yes	b	Yes	b	Yes	Yes	Yes		Yes
14	Kambarasampettai	Yes	Yes	a	b	b	Yes	Yes	Yes		Yes
15	Paneyapuram	Yes	Yes	b	b	a	Yes	Yes	Yes		Yes
16	Uthamsevi	Yes	Yes	b	b	b	Yes	Yes	Yes		Yes
17	Kilikoodu	Yes	Yes	c	c	c	Yes	Yes	Yes		Yes
18	Malliampathu	Yes	Yes	b	b	b	Yes	Yes	Yes		b
19	Marudankakurichi	Yes	Yes	b	b	b	Yes	Yes	Yes		b
20	Perur	Yes	Yes	b	a	b	Yes	Yes	Yes		Yes
21	Mullikarumbur	Yes	Yes	b	a	b	Yes	Yes	Yes		Yes
22	Koppu North	Yes	Yes	Yes	a	a	Yes	Yes	Yes		Yes
23	Koppu South	Yes	Yes	c	a	b	Yes	Yes	Yes		Yes
24	Podavur	Yes	Yes	c	a	b	Yes	Yes	Yes		a
25	Puliyur	Yes	Yes	c	a	b	Yes	Yes	Yes		Yes
BLOCK TOTAL :		25	25	1	5	0	24	24	25	0	15

Amenities and Land use (As in 2009)

Name of CD Block:-Andanallur

Location CodeNo:-0163

Availability of miscellaneous facilities (If amenities available code -Yes is given, If not available within the village, the distance range code viz; a for < 5 Kms, b for 5-10 Kms and c for 10+ kms of nearest place where facility is available is given)								Availability of electricity (Yes/No)				Nearest Town		Name of Village	Sl. No.
Sports Field,	Sports Club / Recreation Centre	Cinema / Video Hall	Public Library	Public Reading Room	Newspaper Supply	Assembly Polling station	Birth & Death Registration Office	Power Supply for Domestic Use (ED)	Power Supply for Agricultural Use (EAG)	Power Supply for Commercial Use (EC)	Power Supply for All Uses (EA)	Name	Distance range code i.e. a for < 5 Kms, b for 5-10 Kms and c for 10+ kms		
90	91	92	93	94	95	96	97	98	99	100	101	102	103	2	1
Yes	c	c	Yes	Yes	Yes	Yes	Yes	Yes	Yes	Yes	Yes	Sirugamani	a	Pettavathalai	1
Yes	c	c	Yes	Yes	Yes	a	a	Yes	Yes	Yes	Yes	Sirugamani	b	Perugamani	2
Yes	c	c	c	Yes	Yes	Yes	Yes	Yes	Yes	Yes	Yes	Tiruchirappalli	c	Tirupparathurai	3
Yes	Yes	c	c	Yes	Yes	Yes	a	Yes	Yes	Yes	Yes	Tiruchirappalli	c	Andanallur	4
Yes	c	c	Yes	Yes	Yes	Yes	Yes	Yes	Yes	Yes	Yes	Tiruchirappalli	c	Kodiyalam	5
Yes	c	Yes	Yes	Yes	Yes	Yes	Yes	Yes	Yes	Yes	Yes	Tiruchirappalli	c	Kulumani	6
Yes	c	c	Yes	Yes	Yes	Yes	Yes	Yes	Yes	Yes	Yes	Tiruchirappalli	c	Periakaruppur	7
Yes	c	c	Yes	Yes	Yes	Yes	Yes	Yes	Yes	Yes	Yes	Tiruchirappalli	c	Tiruchendurai	8
a	a	c	a	a	Yes	Yes	Yes	Yes	Yes	Yes	Yes	Tiruchirappalli	c	Kadiyakurichy	9
Yes	c	a	Yes	Yes	Yes	Yes	Yes	Yes	Yes	Yes	Yes	Tiruchirappalli	c	Mekkudy	10
a	a	b	Yes	Yes	Yes	Yes	Yes	Yes	Yes	Yes	Yes	Srirangam	b	Allur	11
a	Yes	b	a	a	Yes	Yes	Yes	Yes	Yes	Yes	Yes	Tiruchirappalli	b	Palur	12
Yes	Yes	b	Yes	Yes	Yes	Yes	Yes	Yes	Yes	Yes	Yes	Tiruchirappalli	b	Mutharasanallur	13
Yes	Yes	a	Yes	Yes	Yes	Yes	Yes	Yes	Yes	Yes	Yes	Tiruchirappalli	a	Kambarasampettai	14
b	b	b	Yes	Yes	Yes	Yes	Yes	Yes	Yes	Yes	Yes	Srirangam	b	Paneyapuram	15
Yes	b	b	Yes	Yes	Yes	Yes	Yes	Yes	Yes	Yes	Yes	Tiruchirappalli	b	Uthamsevi	16
Yes	c	c	Yes	Yes	Yes	Yes	Yes	Yes	Yes	Yes	Yes	Srirangam	c	Kilikoodu	17
Yes	b	b	a	b	Yes	Yes	Yes	Yes	Yes	Yes	Yes	Tiruchirappalli	b	Malliampathu	18
Yes	b	b	Yes	Yes	Yes	Yes	Yes	Yes	Yes	Yes	Yes	Tiruchirappalli	b	Marudankakurichi	19
Yes	c	a	Yes	Yes	Yes	Yes	Yes	Yes	Yes	Yes	Yes	Srirangam	c	Perur	20
b	c	a	Yes	Yes	Yes	Yes	Yes	Yes	Yes	Yes	Yes	Tiruchirappalli	c	Mullikarumbur	21
a	c	a	a	a	Yes	Yes	Yes	Yes	Yes	Yes	Yes	Tiruchirappalli	c	Koppu North	22
Yes	c	c	Yes	Yes	Yes	Yes	Yes	Yes	Yes	Yes	Yes	Tiruchirappalli	c	Koppu South	23
Yes	c	c	Yes	Yes	Yes	Yes	Yes	Yes	Yes	Yes	Yes	Tiruchirappalli	c	Podavur	24
Yes	c	c	Yes	Yes	Yes	Yes	Yes	Yes	Yes	Yes	Yes	Tiruchirappalli	c	Puliyur	25
19	4	1	19	21	25	24	23	25	25	25	25	0	0		

Amenities and Land use (As in 2009)

Name of CD Block:-Andanallur

Location CodeNo:-0163

Sl. No.	Name of Village	Land Use										
		Area under different types of land use (in hectares rounded up to one decimal place)										
		Forests	Area under Non-agricultural Uses	Barren and Un-cultivable land	Permanent Pastures and Other Grazing Lands	Land Under Miscellaneous Tree Crops etc.	Culturable Waste Land	Fallow lands other than current fallows	Current Fallows	Net Area Sown	Total Irrigated Land Area	Total Un-irrigated Land Area
1	2	104	105	106	107	108	109	110	111	112	113	114
1	Pettavathalai	0	197	5	0	2.4	0.5	270.5	25.4	333.1	326.9	6.2
2	Perugamani	0	79.6	3.1	0	1.8	1.6	57.9	111.8	259.1	242.5	16.6
3	Tirupparaithurai	19	72.1	3.3	0	1.9	0	95	77.1	271.2	256.6	14.6
4	Andanallur	0	124.8	5.3	3	0	0.2	9.7	271.2	456.4	450	6.4
5	Kodiyalam	0	96.9	3	0	0	0.5	2	30.1	358.6	353.6	5
6	Kulumani	0	44.2	2.2	0	1.5	0	15.9	2	341.3	338.7	2.6
7	Periakaruppur	0	19.5	1.1	0	0.7	0.6	5.8	12.9	145.8	141.5	4.3
8	Tiruchendurai	0	19.8	1	0	0.6	0	5.5	1.7	128.9	126.7	2.3
9	Kadiyakurichy	0	8.6	0.9	0	2	0.3	1.8	5.9	83	71.8	11.2
10	Mekkudy	0	115.7	2.4	2	10	1.2	77.1	0.5	190.3	188.3	2
11	Allur	0	55.3	2.5	0	0	0	103.3	8.5	241.8	241.6	0.2
12	Palur	0	26.6	1.2	0	0.7	1.4	3.7	6	166.8	163.5	3.3
13	Mutharasanallur	0	74	2.8	0	1.6	1.8	15.9	161.1	206.4	206.2	0.2
14	Kambarasampettai	0	83.6	3.4	0	0	0.7	211.5	43.7	218.3	209.4	8.9
15	Paneyapuram	0	79.2	2.1	0	1.2	1.6	113.6	9.2	135.2	134.4	0.8
16	Uthamsevi	0	61.4	3.1	1.8	0	0.6	223	3	225	218.9	6.1
17	Kilikoodu	26	31.4	1.2	0	11.7	0	64	1.6	55.1	54.4	0.6
18	Malliampathu	0	48.2	2.1	1	1.8	0	83.9	23.2	181.6	175.7	5.9
19	Marudankakurichi	0	32.7	2.9	0	0.7	1.5	5.8	117.8	322.3	320.1	2.2
20	Perur	0	20.5	1	0	0.5	0.4	2.5	47.3	92.3	89.8	2.5
21	Mullikarumbur	0	44	1.4	1.1	0.8	0.7	7.8	14.9	160.7	155.7	5
22	Koppu North	0	33.7	2.7	1.6	0	0	143.3	0.6	265.2	232.8	32.4
23	Koppu South	0	32.7	3.8	1	0	0	6	137.5	452.1	446.9	5.2
24	Podavur	0	60.6	2.7	0	1.6	0	192.4	49.8	134.4	130.8	3.7
25	Puliyur	0	46.9	3	2	1.7	0	151.5	81.6	204.6	200.3	4.4
BLOCK TOTAL :		45	1509	63.2	13.5	43.2	13.6	1869	1244	5629.5	5477.1	152.6

Amenities and Land use (As in 2009)

Name of CD Block:-Andanallur					Location CodeNo:-0163				
Land Use					Name of three most important commodities manufactured			Name of Village	Sl. No.
Area irrigated by source (in hectare).					First	Second	Third		
Canals (C)	Wells/Tube-wells(W/TW)	Tanks/Lakes(T/L)	Water Falls(WF)	Others(O)					
115	116	117	118	119	120	121	122	2	1
310.1	16.8	0	0	0				Pettavathalai	1
200	42.5	0	0	0				Perugamani	2
240.5	16.1	0	0	0				Tirupparraithurai	3
410	40	0	0	0				Andanallur	4
330.5	23.1	0	0	0				Kodiyalam	5
330.7	8	0	0	0				Kulumani	6
130.5	11	0	0	0				Periakaruppur	7
100.6	26.1	0	0	0				Tiruchendurai	8
59.8	12	0	0	0				Kadiyakurichy	9
160.3	28	0	0	0				Mekkudy	10
221.7	19.9	0	0	0				Allur	11
150.4	13.1	0	0	0				Palur	12
200.1	6.1	0	0	0				Mutharasanallur	13
190.1	19.3	0	0	0				Kambarasampettai	14
120.4	14	0	0	0				Paneyapuram	15
200.9	18	0	0	0				Uthamsevi	16
54.4	0	0	0	0				Kilikoodu	17
150.1	25.6	0	0	0				Malliampathu	18
300	20.1	0	0	0				Marudankakurichi	19
80	9.8	0	0	0				Perur	20
140.4	15.3	0	0	0				Mullikarumbur	21
200	32.8	0	0	0				Koppu North	22
380.8	66.1	0	0	0				Koppu South	23
110.7	20.1	0	0	0				Podavur	24
190.2	10.1	0	0	0				Puliyur	25
4963.2	513.9	0	0	0					

**MANIKANDAM
COMMUNITY DEVELOPMENT
BLOCK**

Alphabetical list of villages with location code numbers in 2001 and 2011

Name of the District: Tiruchirappalli **Name of the CD Block: Manikandam**

Serial number	Name of the Village	2011 Census location code number	2001 Census location code number
1	2	3	4

Name of the Taluk: Srirangam

1	Adavathur (East)	635991	00916100
2	Adavathur (West)	635990	00916000
3	Alundur	636003	00917400
4	Ammapettai	636000	00917000
5	Ariyavoor-Ukkadaariyavoor	635998	00916800
6	K.Kallikudy North	635994	00916400
7	K.Kallikudy South	635995	00916500
8	Kolakkattagudy	636008	00918000
9	Kottapattu	636005	00917700
10	Kumaravayalur	635982	00915200
11	Mathur	636001	00917200
12	Mekkudi	636006	00917800
13	Mudikandam	636007	00917900
14	Nachikurichy	635992	00916200
15	Navalurkottapattu	635997	00916700
16	Olaiyur	636011	00918300
17	Paganur	636004	00917500
18	Periyanayakichatram	635999	00916900
19	Sethurapatti	636002	00917300
20	Sholanganallur	635993	00916300
21	Somarasampettai	635981	00915100
22	Thayanur	635996	00916600
23	Thirumalaisamudram	636010	00918200
24	Thorakkudy	636009	00918100

Amenities and Land use (As in 2009)

Name of CD Block:-Manikandam

Location CodeNo:-0164

Sl. No.	Name of Village	Location code no.	Total area of the village (in hectares rounded up to one decimal place)	Total population (2011 census)	Number of households (2011 census)	Number of educational amenities available (If not available within the village, the distance range code viz; a for < 5 Kms, b for 5-10 Kms and c for 10+ kms of nearest place where facility is available is given).									
						Pre-Primary school (PP)	Primary school (P)	Middle school (M)	Secondary School (S)	Senior Secondary school (SS)	Degree college of arts science & commerce (ASC)	Engineering college(EC)	Medical college (MC)	Management institute (MI)	Polytechnic (Pt)
1	2	3	4	5	6	7	8	9	10	11	12	13	14	15	16
1	Somarasampettai	635981	243.6	8774	2283	5	8	4	3	2	b	b	b	b	b
2	Kumaravayalur	635982	319.9	2067	519	2	2	a	a	a	c	a	c	c	c
3	Adavathur (West)	635990	713.5	9561	2252	4	4	1	1	a	b	a	b	a	b
4	Adavathur (East)	635991	713.9	6352	1660	4	3	3	a	a	b	a	b	b	b
5	Nachikurichy	635992	315.2	7545	1924	1	2	2	a	a	b	a	b	b	b
6	Sholanganallur	635993	172.4	5623	1400	3	3	2	a	a	b	a	b	b	b
7	K.Kallikudy North	635994	874.8	6603	1572	3	2	2	1	1	b	a	b	b	1
8	K.Kallikudy South	635995	749.2	4959	1252	2	3	a	a	a	b	1	b	b	a
9	Thayanur	635996	1284	9425	2247	2	2	1	b	b	c	1	c	c	a
10	Navalurkottapattu	635997	1125.4	5310	1307	3	3	3	1	1	c	1	c	c	a
11	Ariyavoor-Ukkadaariyavoor	635998	661.3	3273	805	2	2	a	a	a	c	a	c	c	b
12	Periyanyakichatram	635999	166.3	936	229	1	1	1	a	a	c	a	c	a	a
13	Ammappettai	636000	480.4	2878	738	3	2	1	1	1	c	2	c	1	2
14	Mathur	636001	716.7	1758	397	2	2	1	1	b	c	a	c	a	a
15	Sethurapatti	636002	1234	2850	690	4	1	1	a	a	c	b	c	b	b
16	Alundur	636003	1188	2643	651	5	7	3	3	2	c	b	c	b	1
17	Paganur	636004	762.4	2209	521	2	4	1	a	a	c	1	c	c	b
18	Kottapattu	636005	254.9	1998	466	1	1	b	b	b	b	b	c	c	b
19	Mekkudi	636006	674.8	1643	394	3	3	a	a	b	b	b	b	b	a
20	Mudikandam	636007	581.4	463	111	2	2	b	b	b	b	b	c	c	b
21	Kolakkattagudy	636008	347.4	463	112	1	1	b	b	b	c	c	c	c	c
22	Thorakkudy	636009	457.4	552	145	1	1	b	b	b	c	c	c	c	c
23	Thirumalaisamudram	636010	560.5	958	225	2	2	a	a	a	c	c	c	c	c
24	Olaiyur	636011	480.9	1815	482	1	2	2	1	1	c	c	c	c	c
BLOCK TOTAL :			15078.3	90658	22382	59	63	28	12	8	0	6	0	1	4

Amenities and Land use (As in 2009)

Name of CD Block:-Manikandam

Location CodeNo:-0164

Number of educational amenities available (If not available within the village, the distance range code viz; a for <5 Kms, b for 5-10 Kms and c for 10+ kms of nearest place where facility is available is given).				Number of Medical Amenities available. (If not available within the village , the distance range code viz; a for < 5 Kms, b for 5-10 Kms and c for 10+ kms of nearest place where facility is available is given).										Name of Village	Sl. No.	
Vocational training school /ITI	Non-formal training centre (NFTC)	Special school for disabled (SSD)	Others (specify)	Community health centre (CHC)	Primary health centre (PHC)	Primary health sub centre (PHS)	Maternity and child welfare centre (MCW)	T.B. clinic (TBC)	Hospital-allopathic (HA)	Hospital-alternative medicine (HO)	Dispensary (D)	Veterinary hospital (VH)	Mobile health clinic (MHC)			Family welfare centre (FWC)
17	18	19	20	21	22	23	24	25	26	27	28	29	30	31	2	1
b	1	1		b	b	1	b	b	b	b	b	b	b	b	Somarasampettai	1
c	a	c		b	b	2	b	c	c	c	b	1	b	b	Kumaravayalur	2
b	1	b		a	a	1	a	b	c	c	a	1	a	a	Adavathur (West)	3
b	1	b		b	b	3	b	b	c	c	b	a	b	b	Adavathur (East)	4
b	1	b		b	b	1	b	b	c	c	b	a	b	b	Nachikurichy	5
b	1	b		b	b	1	b	b	c	c	b	b	b	b	Sholanganallur	6
1	1	b		c	b	3	b	b	b	b	b	1	b	b	K.Kallikudy North	7
a	a	b		b	b	1	b	b	c	c	b	1	b	b	K.Kallikudy South	8
c	1	c	1	b	b	2	b	c	c	c	b	a	b	b	Thayanur	9
1	1	c	1	b	b	1	b	c	c	c	b	1	b	b	Navalurkottapattu	10
a	a	c		b	b	1	b	c	c	c	b	a	b	b	Ariyavoor-Ukkadaariyavoor	11
a	1	c		b	b	a	b	c	c	c	b	a	b	b	Periyanayakichatram	12
a	1	c		a	a	1	a	c	c	c	a	b	a	a	Ammapettai	13
b	1	c		b	b	b	b	c	c	c	b	b	b	b	Mathur	14
b	1	b		b	a	2	a	c	c	c	a	b	a	a	Sethurapatti	15
1	1	b		b	a	2	a	c	c	c	a	b	a	a	Alundur	16
a	a	a		b	a	1	a	c	c	c	a	a	a	a	Paganur	17
b	b	b		c	b	2	b	c	c	c	b	b	b	b	Kottapattu	18
a	a	a		c	a	1	a	b	c	c	a	b	a	a	Mekkudi	19
b	b	b		b	b	1	b	b	c	c	b	a	b	b	Mudikandam	20
c	b	b		b	b	1	b	c	c	c	b	b	b	b	Kolakkattagudy	21
c	b	b		b	b	1	b	c	c	c	b	b	b	b	Thorakkudy	22
c	a	b		c	b	1	b	c	c	c	b	b	b	b	Thirumalaisamudram	23
c	1	b		b	b	1	b	c	c	c	b	b	b	b	Olaiyur	24
3	14	1	2	0	0	31	0	0	0	0	0	5	0	0		

Amenities and Land use (As in 2009)

Name of CD Block:-Manikandam

Location CodeNo:-0164

Sl. No.	Name of Village	Number of Non-Government Medical Amenities available.							Availability of drinking water - Yes / No							
		Charitable non Govt. hospital/Nursing home.	Medical practitioner with MBBS Degree	Medical practitioner with other degree	Medical practitioner with no degree	Traditional practitioner and faith healer.	Medicine Shop	Others	Tap water (Treated/Untreated)	Well water (Covered / Uncovered well)	Hand Pump	Tube wells / Bore well	Spring	River / Canal	Tank / Pond / Lake	Others
1	2	32	33	34	35	36	37	38	39	40	41	42	43	44	45	46
1	Somasampettai	0	5	0	2	0	4	0	Yes	Yes	Yes	Yes	Yes	Yes	Yes	Yes
2	Kumaravayalur	0	0	0	0	0	0	0	Yes	Yes	Yes	Yes	Yes	Yes	Yes	Yes
3	Adavathur (West)	0	0	0	0	0	0	0	Yes	Yes	Yes	Yes	Yes	Yes	Yes	Yes
4	Adavathur (East)	0	1	2	0	2	1	0	Yes	Yes	Yes	Yes	Yes	Yes	Yes	Yes
5	Nachikurichy	0	0	1	0	0	0	0	Yes	Yes	Yes	Yes	Yes	Yes	Yes	Yes
6	Sholanganallur	0	0	1	0	0	0	0	Yes	Yes	Yes	Yes	Yes	Yes	Yes	Yes
7	K.Kallikudy North	1	2	0	3	0	1	0	Yes	Yes	Yes	Yes	Yes	Yes	Yes	Yes
8	K.Kallikudy South	0	1	1	0	0	1	0	Yes	Yes	Yes	Yes	Yes	Yes	Yes	Yes
9	Thayanur	0	0	1	0	1	0	0	Yes	Yes	Yes	Yes	Yes	Yes	Yes	Yes
10	Navalurkottapattu	0	1	3	0	2	1	0	Yes	Yes	Yes	Yes	Yes	Yes	Yes	Yes
11	Ariyavoor-Ukkadaaiariyavoor	0	0	1	0	0	0	0	Yes	Yes	Yes	Yes	Yes	Yes	Yes	Yes
12	Periyamayakichatram	0	0	0	0	0	0	0	Yes	Yes	Yes	Yes	Yes	Yes	Yes	Yes
13	Ammappettai	0	0	1	0	0	0	0	Yes	Yes	Yes	Yes	Yes	Yes	Yes	Yes
14	Mathur	0	0	0	0	0	0	0	Yes	Yes	Yes	Yes	Yes	Yes	Yes	Yes
15	Sethurapatti	1	2	0	2	2	2	0	Yes	Yes	Yes	Yes	Yes	Yes	Yes	Yes
16	Alundur	1	2	1	2	2	0	0	Yes	Yes	Yes	Yes	Yes	Yes	Yes	Yes
17	Paganur	0	0	1	0	0	0	0	Yes	Yes	Yes	Yes	Yes	Yes	Yes	Yes
18	Kottapattu	0	0	0	0	0	0	0	Yes	Yes	Yes	Yes	Yes	Yes	Yes	Yes
19	Mekkudi	0	0	1	0	0	0	0	Yes	Yes	Yes	Yes	Yes	Yes	Yes	Yes
20	Mudikandam	0	0	0	0	0	0	0	Yes	Yes	Yes	Yes	Yes	Yes	Yes	Yes
21	Kolakkattagudy	0	0	0	0	0	0	0	Yes	Yes	Yes	Yes	Yes	Yes	Yes	Yes
22	Thorakkudy	0	0	0	0	0	0	0	Yes	Yes	Yes	Yes	Yes	Yes	Yes	Yes
23	Thirumalaisamudram	0	0	0	0	0	0	0	Yes	Yes	Yes	Yes	Yes	Yes	Yes	Yes
24	Olaiyur	0	0	1	0	0	0	0	Yes	Yes	Yes	Yes	Yes	Yes	Yes	Yes
BLOCK TOTAL :		3	14	15	9	9	10	0	24	24	24	24	24	24	24	24

Amenities and Land use (As in 2009)

Name of CD Block:-Manikandam

Location CodeNo:-0164

Availability of toilet & others Yes / No				Communication and transport facilities (If amenities available code -Yes is given except for Village Pin Code ,If not available within the village , the distance range code viz; a for < 5 Kms, b for 5-10 Kms and c for 10+ kms of nearest place where facility is available is given)									Name of Village	Sl. No.
Community toilet including bath.	Community toilet excluding bath.	Rural sanitary mart or sanitary hardware outlet available near the village.	Community bio- gas or recycle of waste for productive use.	Post office(PO)	Sub post office (SPO)	Post & Telegraph office (P&TO)	Village Pin Code	Telephones (Land lines)	Public call office (PCO)	Mobile phone coverage	Internet cafes/ Common service centre (CSC)			
47	48	49	50	51	52	53	54	55	56	57	58	2	1	
Yes	Yes	Yes	No	Yes	a	Yes	620102	Yes	Yes	Yes	Yes	Somarasampettai	1	
No	No	No	No	a	Yes	a	620102	Yes	Yes	Yes	a	Kumaravayalur	2	
Yes	No	Yes	No	a	Yes	b	620102	Yes	Yes	Yes	b	Adavathur (West)	3	
Yes	Yes	Yes	Yes	a	a	a	620102	Yes	Yes	Yes	b	Adavathur (East)	4	
Yes	No	No	No	a	a	a	620102	Yes	Yes	Yes	a	Nachikurichy	5	
Yes	No	Yes	No	a	a	a	620102	Yes	Yes	Yes	a	Sholanganallur	6	
No	No	No	No	Yes	a	Yes	621652	Yes	Yes	Yes	b	K.Kallikudy North	7	
No	No	No	No	Yes	a	Yes	621651	Yes	Yes	Yes	b	K.Kallikudy South	8	
Yes	Yes	No	No	b	Yes	b	620102	Yes	Yes	Yes	b	Thayanur	9	
Yes	Yes	Yes	No	a	Yes	a	620009	Yes	Yes	Yes	c	Navalurkottapattu	10	
Yes	No	No	No	b	Yes	b	620009	Yes	Yes	Yes	b	iyavoor-Ukkadaariyavoor	11	
No	No	Yes	No	a	a	a	620009	Yes	Yes	Yes	c	Periyanayakichatram	12	
Yes	No	No	No	b	Yes	b	620009	Yes	Yes	Yes	c	Ammapettai	13	
No	No	No	No	b	a	b	620009	Yes	Yes	Yes	c	Mathur	14	
No	No	No	No	a	a	a	620012	Yes	Yes	Yes	c	Sethurapatti	15	
No	No	Yes	Yes	a	a	a	621316	Yes	Yes	Yes	c	Alundur	16	
No	No	No	No	b	Yes	b	620009	Yes	Yes	Yes	c	Paganur	17	
No	No	No	No	b	b	b	621316	Yes	Yes	Yes	b	Kottapattu	18	
No	No	No	No	b	a	b	620012	Yes	Yes	Yes	b	Mekkudi	19	
No	No	No	No	b	b	b	620012	Yes	Yes	Yes	b	Mudikandam	20	
No	No	No	No	b	a	b	622515	Yes	Yes	Yes	c	Kolakkattagudy	21	
No	No	No	No	b	a	b	622515	Yes	Yes	Yes	c	Thorakkudy	22	
No	No	No	No	b	a	b	620021	Yes	Yes	Yes	c	Thirumalaisamudram	23	
No	No	No	No	a	a	a	620021	Yes	Yes	Yes	c	Olaiyur	24	
9	4	7	2	3	7	3	24	24	24	24	1			

Amenities and Land use (As in 2009)

Name of CD Block:-Manikandam

Location CodeNo:-0164

Sl. No.	Name of Village	Communication and transport facilities (If amenities available code -Yes is given except for Village Pin Code, If not available within the village, the distance range code viz; a for < 5 Kms, b for 5-10 Kms and c for 10+ kms of nearest place where facility is available is given)									
		Private courier facility	Bus service (Public & Private)	Railway stations	Auto/Modified Autos	Taxis and Vans	Tractors	Cycle-pulled rickshaws(Manual & Machine driven)	Carts driven by animals	Sea /River ferry service	
1	2	59	60	61	62	63	64	65	66	67	
1	Somarasampettai	Yes	Yes	b	Yes	Yes					
2	Kumaravayalur	a	Yes	b	a	a					
3	Adavathur (West)	b	Yes	b	a	a					
4	Adavathur (East)	a	Yes	b	Yes	Yes					
5	Nachikurichy	a	Yes	b	Yes	Yes					
6	Sholanganallur	a	Yes	b	Yes	Yes					
7	K.Kallikudy North	b	Yes	Yes	Yes	Yes					
8	K.Kallikudy South	b	Yes	b	Yes	Yes					
9	Thayanur	b	Yes	c	a	b					
10	Navalurkottapattu	c	Yes	a	Yes	Yes					
11	Ariyavoor-Ukkadaariyavoor	b	Yes	c	a	b					
12	Periyamayakichatram	c	Yes	a	a	Yes					
13	Ammapettai	c	Yes	a	c	c					
14	Mathur	c	Yes	b	c	b					
15	Sethurapatti	b	Yes	c	Yes	Yes					
16	Alundur	c	Yes	c	b	a					
17	Paganur	c	Yes	a	c	Yes					
18	Kottapattu	b	Yes	b	b	b					
19	Mekkudi	b	Yes	b	a	a					
20	Mudikandam	b	Yes	b	b	b					
21	Kolakkattagudy	c	Yes	c	c	c					
22	Thorakkudy	c	Yes	c	c	c					
23	Thirumalaisamudram	c	Yes	c	c	c					
24	Olaiyur	c	Yes	c	c	a					
BLOCK TOTAL :		1	24	1	8	10	0	0	0	0	

Amenities and Land use (As in 2009)

Name of CD Block:-Manikandam

Location CodeNo:-0164

Village connected to highways,village roads, banks & credit societies (If amenities available code -Yes is given, If not available within the village , the distance range code viz; a for < 5 Kms, b for 5-10 Kms and c for 10+ kms of nearest place where facility is available is given)

Connected to national highway(NH)	Connected to state highway(SH)	Connected to major district road (MDR)	Connected to others district road	Pucca roads	Kutchcha roads	Water bounded macadam(WBM) road	Navigable waterway (river/canal)(NW)	Footpaths (FP)	Commercial & Co-operative Banks	ATM	Agricultural Credit Societies	Name of Village	Sl. No.
68	69	70	71	72	73	74	75	76	77	78	79	2	1
a	Yes	Yes	Yes	Yes	Yes	Yes		Yes	Yes	Yes	Yes	Somarasampettai	1
a	Yes	Yes	Yes	Yes	Yes	Yes		Yes	a	a	a	Kumaravayalur	2
b	Yes	Yes	Yes	Yes	Yes	b		Yes	a	a	a	Adavathur (West)	3
a	b	Yes	Yes	Yes	Yes	Yes		Yes	a	a	a	Adavathur (East)	4
b	b	b	b	Yes	Yes	Yes		Yes	a	a	Yes	Nachikurichy	5
b	b	Yes	Yes	Yes	Yes	Yes		Yes	a	a	a	Sholanganallur	6
Yes	Yes	Yes	Yes	Yes	Yes	Yes		Yes	a	b	a	K.Kallikudy North	7
Yes	Yes	Yes	Yes	Yes	Yes	Yes		Yes	a	b	a	K.Kallikudy South	8
Yes	a	Yes	Yes	Yes	Yes	Yes		Yes	b	b	b	Thayanur	9
Yes	b	Yes	Yes	Yes	Yes	Yes		Yes	Yes	c	a	Navalurkottapattu	10
a	a	a	a	Yes	Yes	Yes		Yes	a	c	a	iyavoor-Ukkadaariyavoor	11
Yes	b	Yes	Yes	Yes	Yes	Yes		Yes	Yes	c	Yes	Periyanayakichatram	12
Yes	Yes	Yes	Yes	Yes	Yes	Yes		Yes	c	c	a	Ammapettai	13
Yes	Yes	Yes	Yes	Yes	Yes	Yes		Yes	b	c	b	Mathur	14
a	Yes	Yes	Yes	Yes	Yes	Yes		Yes	a	b	a	Sethurapatti	15
b	Yes	Yes	Yes	Yes	Yes	Yes		Yes	a	c	a	Alundur	16
a	a	Yes	Yes	Yes	Yes	Yes		Yes	a	c	a	Paganur	17
b	Yes	Yes	Yes	Yes	Yes	Yes		Yes	b	c	b	Kottapattu	18
b	a	Yes	Yes	Yes	Yes	Yes		Yes	a	b	a	Mekkudi	19
b	b	Yes	Yes	Yes	Yes	Yes		Yes	b	b	b	Mudikandam	20
b	b	Yes	Yes	Yes	Yes	Yes		Yes	b	c	b	Kolakkattagudy	21
b	b	Yes	Yes	Yes	Yes	Yes		Yes	b	b	b	Thorakkudy	22
c	c	Yes	Yes	Yes	Yes	Yes		Yes	b	b	c	Thirumalaisamudram	23
b	b	Yes	Yes	Yes	Yes	Yes		Yes	a	a	c	Olaiyur	24
7	10	22	22	24	24	23	0	24	3	1	3		

Amenities and Land use (As in 2009)

Name of CD Block:-Manikandam

Location CodeNo:-0164

Sl. No.	Name of Village	Availability of miscellaneous facilities (If amenities available code -Yes is given, If not available within the village, the distance range code viz; a for < 5 Kms, b for 5-10 Kms and c for 10+ kms of nearest place where facility is available is given)									
		Self-Help Group (SHG)	Public distribution system (PDS) shop	Mandis / Regular market	Weekly Haat	Agricultural marketing society	Integrated Child Development Scheme (Nutritional Centres)	Anganwadi Centre (Nutritional Centres)	Others (Nutritional Centres)	ASHA (Accredited Social Health Activist)	Community centre with/without TV
1	2	80	81	82	83	84	85	86	87	88	89
1	Somarasampettai	Yes	Yes	Yes	b	Yes	Yes	Yes	Yes	Yes	a
2	Kumaravayalur	Yes	Yes	b	b	a	Yes	Yes	Yes	Yes	Yes
3	Adavathur (West)	Yes	Yes	b	Yes	a	Yes	Yes	Yes	Yes	Yes
4	Adavathur (East)	Yes	Yes	Yes	a	a	Yes	Yes	Yes	Yes	Yes
5	Nachikurichy	Yes	Yes	b	a	a	Yes	Yes	Yes	Yes	b
6	Sholanganallur	Yes	Yes	b	a	b	Yes	Yes	Yes	Yes	a
7	K.Kallikudy North	Yes	Yes	Yes	b	b	Yes	Yes	Yes	Yes	Yes
8	K.Kallikudy South	Yes	Yes	b	b	b	Yes	Yes	Yes	Yes	Yes
9	Thayanur	Yes	Yes	b	c	c	Yes	Yes	Yes	Yes	Yes
10	Navalurkottapattu	Yes	Yes	c	b	c	Yes	Yes	Yes	Yes	Yes
11	Ariyavoor-Ukkadaariyavo	Yes	Yes	b	b	c	Yes	Yes	Yes	Yes	a
12	Periyamayakichatram	Yes	Yes	c	b	c	Yes	Yes	Yes	Yes	a
13	Ammappettai	Yes	Yes	c	a	c	Yes	Yes	Yes	Yes	Yes
14	Mathur	Yes	Yes	c	b	c	Yes	Yes	Yes	Yes	b
15	Sethurapatti	Yes	Yes	c	a	c	Yes	Yes	Yes	Yes	a
16	Alundur	Yes	Yes	c	a	c	Yes	Yes	Yes	Yes	Yes
17	Paganur	Yes	Yes	c	b	c	Yes	Yes	Yes	Yes	a
18	Kottapattu	Yes	Yes	c	b	c	Yes	Yes	Yes	Yes	b
19	Mekkudi	Yes	Yes	b	b	b	Yes	Yes	Yes	Yes	Yes
20	Mudikandam	Yes	Yes	c	b	c	Yes	Yes	Yes	Yes	Yes
21	Kolakkattagudy	Yes	Yes	c	b	c	Yes	Yes	Yes	Yes	b
22	Thorakkudy	Yes	Yes	c	b	b	Yes	Yes	Yes	Yes	b
23	Thirumalaisamudram	Yes	a	c	b	c	Yes	Yes	Yes	Yes	b
24	Olaiyur	Yes	Yes	c	a	c	Yes	Yes	Yes	Yes	a
BLOCK TOTAL :		24	23	3	1	1	24	24	24	0	11

Amenities and Land use (As in 2009)

Name of CD Block:-Manikandam

Location CodeNo:-0164

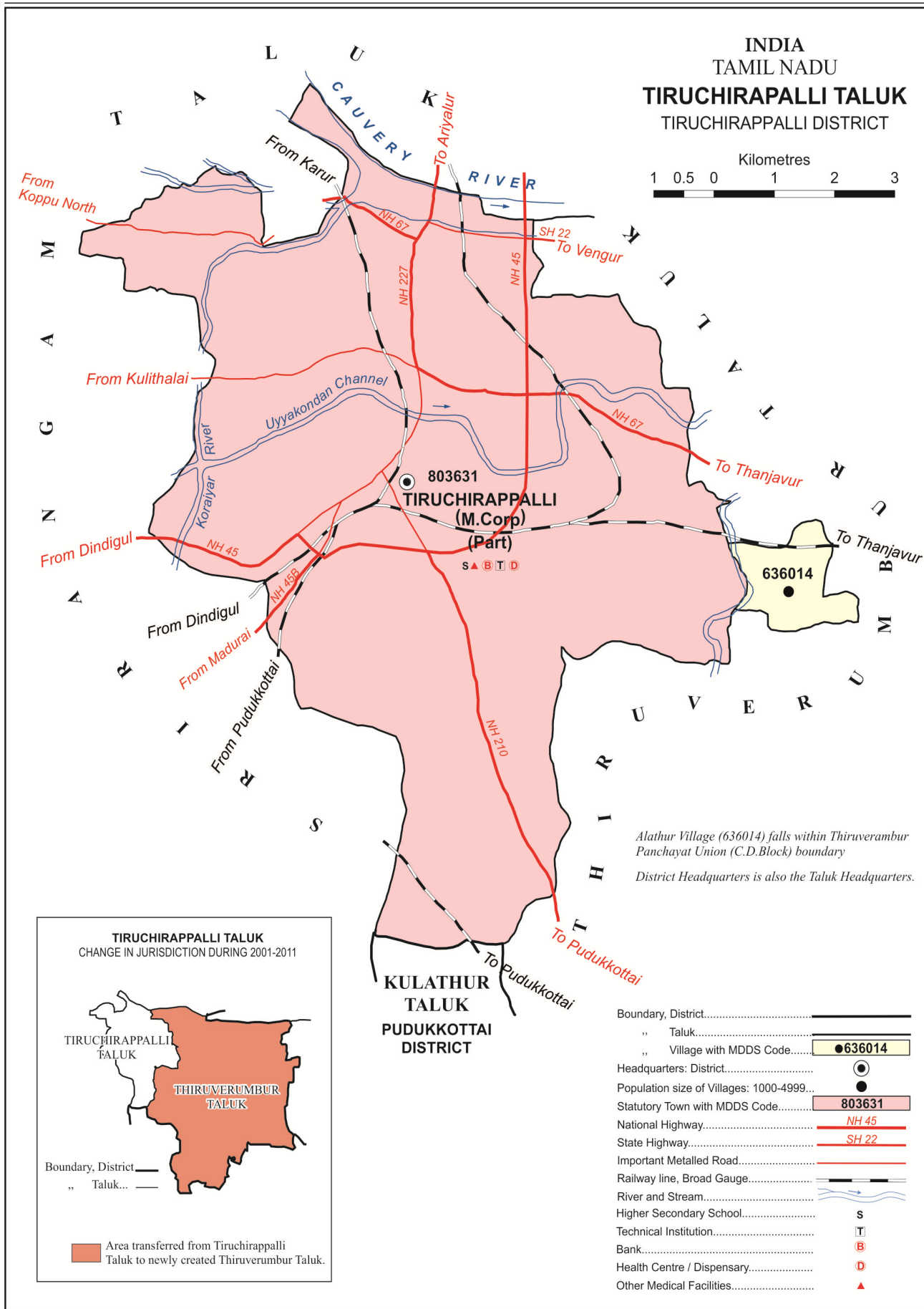
Availability of miscellaneous facilities (If amenities available code -Yes is given, If not available within the village, the distance range code viz; a for < 5 Kms, b for 5-10 Kms and c for 10+ kms of nearest place where facility is available is given)										Availability of electricity (Yes/No)		Nearest Town		Name of Village	Sl. No.
Sports Field,	Sports Club / Recreation Centre	Cinema / Video Hall	Public Library	Public Reading Room	Newspaper Supply	Assembly Polling station	Birth & Death Registration Office	Power Supply for Domestic Use (ED)	Power Supply for Agricultural Use (EAG)	Power Supply for Commercial Use (EC)	Power Supply for All Uses (EA)	Name	Distance range code i.e. a for <5 Kms, b for 5-10 Kms and c for 10+ kms		
90	91	92	93	94	95	96	97	98	99	100	101	102	103	2	1
Yes	Yes	b	Yes	Yes	Yes	Yes	Yes	Yes	Yes	Yes	Yes	Tiruchirappalli	b	Somasampettai	1
Yes	c	b	Yes	Yes	Yes	Yes	Yes	Yes	Yes	Yes	Yes	Tiruchirappalli	c	Kumaravayalur	2
a	b	b	Yes	Yes	Yes	Yes	Yes	Yes	Yes	Yes	Yes	Tiruchirappalli	b	Adavathur (West)	3
Yes	b	b	b	a	Yes	Yes	Yes	Yes	Yes	Yes	Yes	Tiruchirappalli	b	Adavathur (East)	4
a	b	a	a	Yes	Yes	Yes	Yes	Yes	Yes	No	No	Tiruchirappalli	b	Nachikurichy	5
a	b	a	Yes	Yes	Yes	Yes	Yes	Yes	Yes	No	No	Tiruchirappalli	b	Sholanganallur	6
Yes	b	b	Yes	Yes	Yes	b	Yes	Yes	Yes	Yes	Yes	Tiruchirappalli	b	K.Kallikudy North	7
Yes	b	b	Yes	Yes	Yes	Yes	Yes	Yes	Yes	No	No	Tiruchirappalli	b	K.Kallikudy South	8
Yes	c	c	Yes	Yes	Yes	Yes	Yes	Yes	Yes	Yes	Yes	Tiruchirappalli	c	Thayanur	9
Yes	c	c	Yes	Yes	Yes	Yes	Yes	Yes	Yes	Yes	Yes	Tiruchirappalli	c	Navalurkottapattu	10
Yes	c	c	Yes	Yes	Yes	Yes	Yes	Yes	Yes	Yes	Yes	Tiruchirappalli	c	Ariyavoor-Ukkadaariyavoor	11
Yes	Yes	c	Yes	Yes	Yes	Yes	Yes	Yes	Yes	Yes	Yes	Tiruchirappalli	c	Periyanyakichatram	12
Yes	c	c	Yes	Yes	Yes	Yes	Yes	Yes	Yes	Yes	Yes	Tiruchirappalli	c	Ammappettai	13
Yes	b	c	b	Yes	Yes	Yes	Yes	Yes	Yes	Yes	Yes	Tiruchirappalli	c	Mathur	14
a	c	b	Yes	Yes	Yes	Yes	Yes	Yes	Yes	Yes	Yes	Tiruchirappalli	c	Sethurapatti	15
a	c	c	Yes	Yes	Yes	Yes	Yes	Yes	Yes	Yes	Yes	Tiruchirappalli	c	Alundur	16
Yes	c	c	c	Yes	Yes	Yes	Yes	Yes	Yes	Yes	Yes	Tiruchirappalli	c	Paganur	17
b	c	c	b	b	Yes	Yes	Yes	Yes	Yes	No	No	Tiruchirappalli	c	Kottapattu	18
Yes	b	b	b	b	Yes	Yes	Yes	Yes	Yes	Yes	Yes	Tiruchirappalli	b	Mekkudi	19
a	b	b	a	a	Yes	Yes	Yes	Yes	Yes	Yes	Yes	Tiruchirappalli	b	Mudikandam	20
b	c	c	c	b	Yes	Yes	Yes	Yes	Yes	Yes	Yes	Tiruchirappalli	c	Kolakkattagudy	21
b	c	c	Yes	Yes	Yes	Yes	Yes	Yes	Yes	Yes	Yes	Tiruchirappalli	c	Thorakkudy	22
a	c	c	Yes	Yes	Yes	Yes	Yes	Yes	Yes	Yes	Yes	Tiruchirappalli	c	Thirumalaisamudram	23
Yes	c	c	Yes	Yes	Yes	Yes	Yes	Yes	Yes	Yes	Yes	Tiruchirappalli	c	Olaiyur	24
14	2	0	16	19	24	23	24	24	24	20	20	0	0		

Amenities and Land use (As in 2009)

Name of CD Block:-Manikandam		Location CodeNo:-0164										
Sl. No.	Name of Village	Land Use										
		Area under different types of land use (in hectares rounded up to one decimal place)										
		Forests	Area under Non-agricultural Uses	Barren and Un-cultivable land	Permanent Pastures and Other Grazing Lands	Land Under Miscellaneous Tree Crops etc.	Culturable Waste Land	Fallow lands other than current fallows	Current Fallows	Net Area Sown	Total Irrigated Land Area	Total Un-irrigated Land Area
1	2	104	105	106	107	108	109	110	111	112	113	114
1	Somasampettai	0	62.3	1.8	0.7	6.6	0	25.8	17.2	129.3	94.7	34.6
2	Kumaravayalur	0	33.1	0	0	0	0	6	9.2	271.7	256.2	15.4
3	Adavathur (West)	0	94.2	0	0	0	0	140.5	74.6	404.2	383	21.2
4	Adavathur (East)	0	105.5	0	0	0	0	134.8	76.2	397.3	370.1	27.2
5	Nachikurichy	0	77.5	0	0	0	0	71.1	55.7	111	97.2	13.8
6	Sholanganallur	0	59.1	0	0.4	4.4	0	30.4	42.1	35.9	28.2	7.8
7	K.Kallikudy North	0	165.1	0	0	0	0.1	182.8	3	523.7	520.2	3.6
8	K.Kallikudy South	0	283	17.8	0	2.1	0	52.6	91.5	302.1	272.3	29.8
9	Thayanur	0	329.3	18.4	0	0	0	296.8	107	532.5	499.3	33.2
10	Navalurkottapattu	0	376	0	0	0	0	71.7	164.4	513.2	500.4	12.9
11	Ariyavoor-Ukkadaaiariyav	0	168.7	0	0	0	1.5	128	76.7	286.4	197.3	89.1
12	Periyanyakichatram	0	67.3	5.7	0	0	0	46.2	21.8	25.3	20	5.3
13	Ammapettai	0	200.2	9	0	0	0	111.8	130	29.3	26	3.4
14	Mathur	0	283.9	16.8	0	0	0	150	174.2	91.8	37.6	54.2
15	Sethurapatti	0	250.7	35.9	0	0	0	747.7	0.6	199.1	168.5	30.6
16	Alundur	0	551.8	83.1	0	5	0	106.7	295.1	146.3	126.8	19.5
17	Paganur	0	265.6	0	0	1	0	200	237.2	58.6	51.6	7
18	Kottapattu	0	79.8	32.6	0	0	0	60	20.1	62.5	48	14.6
19	Mekkudi	0	226.7	20	0.1	2.2	0	200	96.6	129.2	117.2	12
20	Mudikandam	0	250.8	20	0.2	0.1	0	78	107.7	124.5	115.5	9
21	Kolakkattagudy	0	92.1	18.6	0	0	0	96	71.4	69.4	63.9	5.5
22	Thorakkudy	0	144.6	16.8	0	0	0	85	30.3	180.7	100.3	80.5
23	Thirumalaisamudram	0	168.8	0	0	0.4	0	220	122.1	49.2	42	7.2
24	Olaiyur	0	154.2	0	1	0.6	0	145.9	12.1	167	152.1	15
BLOCK TOTAL :		0	4490.3	296.5	2.4	22.4	1.6	3388	2037	4840.2	4288.4	552.4

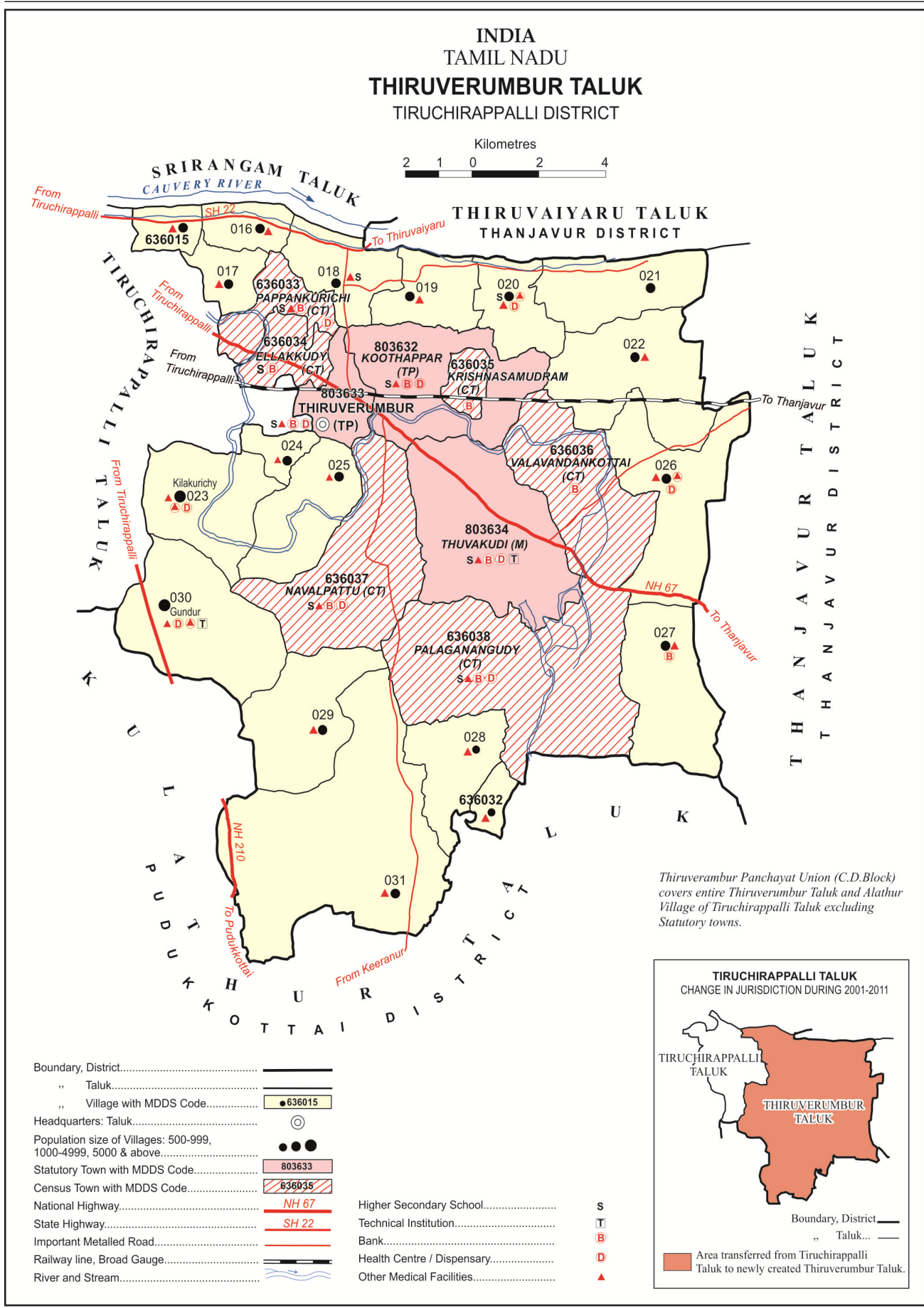
Amenities and Land use (As in 2009)

Name of CD Block:-Manikandam					Location CodeNo:-0164				
Land Use					Name of three most important commodities manufactured			Name of Village	Sl. No.
Area irrigated by source (in hectare).					First	Second	Third		
Canals (C)	Wells/Tube-wells(W/TW)	Tanks/Lakes(T/L)	Water Falls(WF)	Others(O)					
115	116	117	118	119	120	121	122	2	1
84.7	10	0	0	0				Somarasampettai	1
254	2.2	0	0	0				Kumaravayalur	2
320	63	0	0	0				Adavathur (West)	3
350	20.1	0	0	0				Adavathur (East)	4
92.3	4.9	0	0	0				Nachikurichy	5
25	3.2	0	0	0				Sholanganallur	6
420.2	100	0	0	0				K.Kallikudy North	7
250.3	22	0	0	0				K.Kallikudy South	8
479	20.3	0	0	0				Thayanur	9
470	30.4	0	0	0				Navalurkottapattu	10
0	197.3	0	0	0				Ariyavoor-Ukkadaariyavoor	11
0	20	0	0	0				Periyanayakichatram	12
0	26	0	0	0				Ammapettai	13
0	22.6	15	0	0				Mathur	14
145	23.5	0	0	0				Sethurapatti	15
126.8	0	0	0	0	Power Grid	Burning Furnace		Alundur	16
22.5	29.1	0	0	0				Paganur	17
21	27	0	0	0				Kottapattu	18
0	117.2	0	0	0				Mekkudi	19
115.5	0	0	0	0				Mudikandam	20
0	23.9	40	0	0				Kolakkattagudy	21
0	80.3	20	0	0				Thorakkudy	22
30	12	0	0	0				Thirumalaisamudram	23
130	22.1	0	0	0				Olaiyur	24
3336.3	877.1	75	0	0					



**THIRUVERAMBUR
COMMUNITY DEVELOPMENT
BLOCK**

INDIA
TAMIL NADU
THIRUVERUMBUR TALUK
TIRUCHIRAPPALLI DISTRICT



Thiruverambur Panchayat Union (C.D.Block) covers entire Thiruverumbur Taluk and Alathur Village of Tiruchirappalli Taluk excluding Statutory towns.

- | | | | |
|---------------------------------------|-----------------|---------------------------------|---|
| Boundary, District..... | ————— | Higher Secondary School..... | S |
| „ Taluk..... | ————— | Technical Institution..... | T |
| „ Village with MDDS Code..... | ● 636015 | Bank..... | B |
| Headquarters: Taluk..... | ○ | Health Centre / Dispensary..... | D |
| Population size of Villages: 500-999, | ● ● ● ● | Other Medical Facilities..... | ▲ |
| 1000-4999, 5000 & above..... | ● ● ● ● ● ● ● ● | | |
| Statutory Town with MDDS Code..... | 803633 | | |
| Census Town with MDDS Code..... | 636035 | | |
| National Highway..... | NH 67 | | |
| State Highway..... | SH 22 | | |
| Important Metalled Road..... | ————— | | |
| Railway line, Broad Gauge..... | ————— | | |
| River and Stream..... | ~~~~~ | | |



Alphabetical list of villages with location code numbers in 2001 and 2011

Name of the District: Tiruchirappalli		Name of the CD Block: Thiruverambur	
Serial number	Name of the Village	2011 Census location code number	2001 Census location code number
1	2	3	4

Name of the Taluk: Tiruchirappalli

1	Alathur	636014	00919400
---	---------	--------	----------

Name of the Taluk: Thiruverambur

2	Arasangudy	636020	00918900
3	Asur	636027	00920000
4	Elandapatti	636028	00920100
5	Gundur	636030	00920300
6	Kandalur	636032	00920500
7	Kilakalkandarkottai	636024	00919600
8	Kilakurichy	636023	00919500
9	Kilamullakudy	636016	00918500
10	Kiliyur	636021	00919000
11	Kumbakudy	636029	00920200
12	Kuvalakkudy	636017	00918600
13	Natarajapuram	636019	00918800
14	Panayakurichy	636015	00918400
15	Pathalapattai	636022	00919100
16	Sholamadevi	636025	00919700
17	Sooriyur	636031	00920400
18	Tirunedunkulam	636026	00919900
19	Vengur	636018	00918700

Amenities and Land use (As in 2009)

Name of CD Block:-Thiruverambur

Location CodeNo:-0165

Sl. No.	Name of Village	Location code no.	Total area of the village (in hectares rounded up to one decimal place)	Total population (2011 census)	Number of households (2011 census)	Number of educational amenities available (If not available within the village, the distance range code viz; a for < 5 Kms, b for 5-10 Kms and c for 10+ kms of nearest place where facility is available is given).									
						Pre-Primary school (PP)	Primary school (P)	Middle school (M)	Secondary School (S)	Senior Secondary school (SS)	Degree college of arts science & commerce (ASC)	Engineering college(EC)	Medical college (MC)	Management institute (MI)	Polytechnic (Pt)
1	Alathur	636014	991.3	2686	665	1	1	a	a	a	b	a	b	b	b
2	Panayakurichy	636015	257.7	2071	512	1	1	b	b	b	b	b	b	b	b
3	Kilamullakudy	636016	346.6	1908	477	1	1	1	a	a	a	a	a	a	a
4	Kuvalakkudy	636017	314.2	2174	565	2	2	1	b	b	b	b	b	b	b
5	Vengur	636018	610.9	3487	875	3	2	2	1	1	a	b	b	b	b
6	Natarajapuram	636019	545.9	1294	321	1	1	a	a	a	c	c	c	c	c
7	Arasangudy	636020	528.2	1745	423	1	1	1	1	1	c	c	c	c	c
8	Kiliyur	636021	860.9	1720	428	1	2	1	a	b	b	b	c	b	b
9	Pathalapattai	636022	1309	2734	685	3	5	1	1	b	c	c	c	c	c
10	Kilakurichy	636023	1026	8782	2232	2	2	a	a	a	b	b	b	c	b
11	Kilakalkandarkottai	636024	663.3	2073	500	1	1	1	1	a	b	b	b	c	b
12	Sholamadevi	636025	874	3348	861	1	1	1	a	a	b	b	c	b	b
13	Tirunedunkulam	636026	1336	2877	653	1	1	1	b	b	b	b	c	b	b
14	Asur	636027	1084	1579	364	2	2	a	a	b	b	b	c	b	b
15	Elandapatti	636028	374	754	204	1	1	a	a	a	b	b	c	b	b
16	Kumbakudy	636029	1039	3631	896	2	2	a	a	a	b	b	c	b	b
17	Gundur	636030	1359	10386	2504	6	5	2	1	a	1	1	b	b	1
18	Sooriyur	636031	3120	3361	835	2	2	2	a	a	1	1	c	c	c
19	Kandalur	636032	518.8	735	178	1	1	b	b	b	b	b	c	b	b
BLOCK TOTAL :			17159	57345	14178	33	34	14	5	2	2	2	0	0	1

Amenities and Land use (As in 2009)

Name of CD Block:-Thiruverambur

Location CodeNo:-0165

Number of educational amenities available (If not available within the village, the distance range code viz; a for <5 Kms, b for 5-10 Kms and c for 10+ kms of nearest place where facility is available is given).				Number of Medical Amenities available. (If not available within the village , the distance range code viz; a for < 5 Kms, b for 5-10 Kms and c for 10+ kms of nearest place where facility is available is given).										Name of Village	Sl. No.	
Vocational training school /ITI	Non-formal training centre (NFTC)	Special school for disabled (SSD)	Others (specify)	Community health centre (CHC)	Primary health centre (PHC)	Primary health sub centre (PHS)	Maternity and child welfare centre (MCW)	T.B. clinic (TBC)	Hospital-allopathic (HA)	Hospital-alternative medicine (HO)	Dispensary (D)	Veterinary hospital (VH)	Mobile health clinic (MHC)			Family welfare centre (FWC)
17	18	19	20	21	22	23	24	25	26	27	28	29	30	31	2	1
b	a	b		b	a	2	a	b	b	b	a	a		a	Alathur	1
b	b	b		b	a	2	a	b	b	b	a	b		a	Panayakurichy	2
a	1	a		b	a	1	a	a	b	b	a	b		a	Kilamullakudy	3
b	b	b		b	b	2	b	b	b	b	b	b		b	Kuvalakkudy	4
a	1	b		b	a	1	a	b	a	a	a	1		a	Vengur	5
b	a	c		c	a	1	a	c	b	b	a	a		a	Natarajapuram	6
b	1	c		c	1	1	1	1	b	b	1	1		1	Arasangudy	7
b	1	b		b	a	a	a	c	b	b	a	a		a	Kiliyur	8
c	1	c		c	a	2	a	b	b	b	a	b		a	Pathalapattai	9
b	a	1		c	2	2	2	2	c	c	2	a		2	Kilakurichy	10
b	1	b		c	a	1	a	b	b	b	a	a		a	Kilakalkandarkottai	11
a	1	c		a	a	1	a	c	a	a	a	a		a	Sholamadevi	12
b	1	b		b	1	2	1	1	b	b	1	b		1	Tirunedukulam	13
b	1	b		b	b	1	b	c	c	c	b	1		b	Asur	14
b	b	b		b	b	1	b	c	b	b	b	b		b	Elandapatti	15
c	a	b		b	b	2	b	c	c	c	b	c		b	Kumbakudy	16
c	1	a		b	2	1	2	2	c	c	2	1		2	Gundur	17
c	1	c		b	b	1	b	c	c	c	b	b		b	Sooriyur	18
c	b	b		b	b	1	b	c	c	c	b	b		b	Kandalur	19
0	11	1	0	0	6	25	6	6	0	0	6	4	0	6		

Amenities and Land use (As in 2009)

Name of CD Block:-Thiruverambur

Location CodeNo:-0165

Sl. No.	Name of Village	Number of Non-Government Medical Amenities available.							Availability of drinking water - Yes / No								
		Charitable non Govt. hospital/Nursing home.	Medical practitioner with MBBS Degree	Medical practitioner with other degree	Medical practitioner with no degree	Traditional practitioner and faith healer .	Medicine Shop	Others	Tap water (Treated/Untreated)	Well water (Covered / Uncovered well)	Hand Pump	Tube wells / Bore well	Spring	River / Canal	Tank / Pond / Lake	Others	
1	2	32	33	34	35	36	37	38	39	40	41	42	43	44	45	46	
1	Alathur	0	0	1	0	0	0	0	Yes	Yes	Yes	Yes	Yes	Yes	Yes	Yes	
2	Panayakurichy	0	0	0	0	0	0	0	Yes	Yes	Yes	Yes	Yes	Yes	Yes	Yes	
3	Kilamullakudy	0	0	1	0	0	0	0	Yes	Yes	Yes	Yes	Yes	Yes	Yes	Yes	
4	Kuvalakkudy	0	0	0	0	0	0	0	Yes	Yes	Yes	Yes	Yes	Yes	Yes	Yes	
5	Vengur	0	0	1	0	0	0	0	Yes	Yes	Yes	Yes	Yes	Yes	Yes	Yes	
6	Natarajapuram	0	0	1	0	0	0	0	Yes	Yes	Yes	Yes	Yes	Yes	Yes	Yes	
7	Arasangudy	0	0	1	0	0	0	0	Yes	Yes	Yes	Yes	Yes	Yes	Yes	Yes	
8	Kiliyur	0	0	0	0	0	0	0	Yes	Yes	Yes	Yes	Yes	Yes	Yes	Yes	
9	Pathalapattai	0	0	2	0	0	0	0	Yes	Yes	Yes	Yes	Yes	Yes	Yes	Yes	
10	Kilakurichy	0	0	1	0	0	0	0	Yes	Yes	Yes	Yes	Yes	Yes	Yes	Yes	
11	Kilakalkandarkottai	0	0	1	0	0	0	0	Yes	Yes	Yes	Yes	Yes	Yes	Yes	Yes	
12	Sholamadevi	0	0	1	0	0	0	0	Yes	Yes	Yes	Yes	Yes	Yes	Yes	Yes	
13	Tirunedunkulam	0	0	2	0	0	0	0	Yes	Yes	Yes	Yes	Yes	Yes	Yes	Yes	
14	Asur	0	0	1	0	0	0	0	Yes	Yes	Yes	Yes	Yes	Yes	Yes	Yes	
15	Elandapatti	0	0	0	0	0	0	0	Yes	Yes	Yes	Yes	Yes	Yes	Yes	Yes	
16	Kumbakudy	0	0	0	0	0	0	0	Yes	Yes	Yes	Yes	Yes	Yes	Yes	Yes	
17	Gundur	1	5	2	0	0	3	0	Yes	Yes	Yes	Yes	Yes	Yes	Yes	Yes	
18	Sooriyur	0	0	0	0	0	0	0	Yes	Yes	Yes	Yes	Yes	Yes	Yes	Yes	
19	Kandalur	0	0	0	0	0	0	0	Yes	Yes	Yes	Yes	Yes	Yes	Yes	Yes	
BLOCK TOTAL :		1	5	15	0	0	3	0	19	19	19	19	19	19	19	19	

Amenities and Land use (As in 2009)

Name of CD Block:-Thiruverambur

Location CodeNo:-0165

Availability of toilet & others Yes / No				Communication and transport facilities (If amenities available code -Yes is given except for Village Pin Code ,If not available within the village , the distance range code viz; a for < 5 Kms, b for 5-10 Kms and c for 10+ kms of nearest place where facility is available is given)									Name of Village	Sl. No.
Community toilet including bath.	Community toilet excluding bath.	Rural sanitary mart or sanitary hardware outlet available near the village.	Community bio- gas or recycle of waste for productive use.	Post office(PO)	Sub post office (SPO)	Post & Telegraph office (P&TO)	Village Pin Code	Telephones (Land lines)	Public call office (PCO)	Mobile phone coverage	Internet cafes/ Common service centre (CSC)			
47	48	49	50	51	52	53	54	55	56	57	58	2	1	
Yes	No	No	No	a	Yes	Yes	621306	Yes	Yes	Yes	a	Alathur	1	
No	Yes	Yes	No	b	Yes	b	620010	Yes	Yes	Yes	b	Panayakurichy	2	
No	Yes	Yes	No	a	a	a	620010	a	a	Yes	a	Kilamullakudy	3	
No	No	No	No	b	b	b	620010	Yes	Yes	Yes	b	Kuvalakkudy	4	
No	Yes	Yes	No	a	Yes	a	620013	Yes	Yes	Yes	a	Vengur	5	
No	Yes	No	No	b	Yes	b	620013	Yes	Yes	Yes	b	Natarajapuram	6	
No	Yes	No	No	b	Yes	b	620013	Yes	Yes	Yes	b	Arasangudy	7	
No	No	No	No	b	a	b	620013	Yes	Yes	Yes	b	Kiliyur	8	
No	No	No	No	b	Yes	b	620013	Yes	Yes	Yes	b	Pathalapattai	9	
No	Yes	No	No	a	Yes	a	620011	Yes	Yes	Yes	b	Kilakurichy	10	
Yes	No	No	No	a	Yes	b	620011	Yes	Yes	Yes	b	Kilakalkandarkottai	11	
No	No	No	No	a	a	a	620016	Yes	Yes	Yes	a	Sholamadevi	12	
No	Yes	Yes	No	b	Yes	b	620015	Yes	Yes	Yes	b	Tirunedunkulam	13	
No	No	No	No	b	Yes	b	620015	Yes	Yes	Yes	b	Asur	14	
No	No	No	No	a	a	a	620025	Yes	a	Yes	a	Elandapatti	15	
No	No	No	No	c	b	c	620025	Yes	Yes	Yes	c	Kumbakudy	16	
No	No	No	No	a	Yes	a	620007	Yes	Yes	Yes	a	Gundur	17	
No	No	No	No	a	Yes	a	620025	Yes	Yes	Yes	c	Sooriyur	18	
Yes	No	No	Yes	b	a	b	620025	Yes	a	Yes	b	Kandalur	19	
3	7	4	1	0	12	1	19	18	16	19	0			

Amenities and Land use (As in 2009)

Name of CD Block:-Thiruverambur

Location CodeNo:-0165

Sl. No.	Name of Village	Communication and transport facilities (If amenities available code -Yes is given except for Village Pin Code, If not available within the village, the distance range code viz; a for < 5 Kms, b for 5-10 Kms and c for 10+ kms of nearest place where facility is available is given)									
		Private courier facility	Bus service (Public & Private)	Railway stations	Auto/Modified Autos	Taxis and Vans	Tractors	Cycle-pulled rickshaws(Manual & Machine driven)	Carts driven by animals	Sea /River ferry service	
1	2	59	60	61	62	63	64	65	66	67	
1	Alathur	b	Yes	a	a	a					
2	Panayakurichy	b	Yes	a	Yes	Yes					
3	Kilamullakudy	a	Yes	b	a	a					
4	Kuvalakkudy	b	Yes	b	b	b					
5	Vengur	a	Yes	a	a	a					
6	Natarajapuram	b	Yes	b	b	b					
7	Arasangudy	b	Yes	b	b	b					
8	Kiliyur	b	Yes	b	b	b					
9	Pathalapattai	b	Yes	b	Yes	Yes					
10	Kilakurichy	b	Yes	b	a	a					
11	Kilakalkandarkottai	a	Yes	a	a	a					
12	Sholamadevi	a	Yes	a	a	a					
13	Tirunedunkulam	b	Yes	Yes	Yes	Yes					
14	Asur	b	Yes	c	b	b					
15	Elandapatti	a	Yes	b	a	a					
16	Kumbakudy	c	Yes	c	c	c					
17	Gundur	a	Yes	b	Yes	a					
18	Sooriyur	c	Yes	c	c	a					
19	Kandalur	b	Yes	b	a	a					
BLOCK TOTAL :		0	19	1	4	2	0	0	0	0	

Amenities and Land use (As in 2009)

Name of CD Block:-Thiruverambur

Location CodeNo:-0165

Village connected to highways,village roads, banks & credit societies (If amenities available code -Yes is given, If not available within the village , the distance range code viz; a for < 5 Kms, b for 5-10 Kms and c for 10+ kms of nearest place where facility is available is given)												Name of Village	Sl. No.
Connected to national highway(NH)	Connected to state highway(SH)	Connected to major district road (MDR)	Connected to others district road	Pucca roads	Kutchcha roads	Water bounded macadam(WBM) road	Navigable waterway (river/canal)(NW)	Footpaths (FP)	Commercial & Co-operative Banks	ATM	Agricultural Credit Societies		
68	69	70	71	72	73	74	75	76	77	78	79	2	1
a	b	a	a	a	Yes	Yes		Yes	a	a	a	Alathur	1
b	a	Yes	Yes	Yes	b	Yes		Yes	a	a	a	Panayakurichy	2
a	b	Yes	Yes	Yes	Yes	Yes		Yes	a	a	a	Kilamullakudy	3
a	b	Yes	Yes	Yes	a	Yes		Yes	a	b	a	Kuvalakkudy	4
a	Yes	Yes	Yes	Yes	Yes	Yes		Yes	a	a	Yes	Vengur	5
b	b	b	b	Yes	Yes	Yes		Yes	b	b	Yes	Natarajapuram	6
b	b	b	b	Yes	Yes	Yes		Yes	b	b	a	Arasangudy	7
b	b	Yes	Yes	Yes	Yes	Yes		Yes	a	b	a	Kiliyur	8
b	Yes	Yes	Yes	Yes	Yes	Yes		Yes	b	b	b	Pathalapattai	9
b	b	a	a	Yes	Yes	Yes		Yes	a	a	a	Kilakurichy	10
b	b	a	a	Yes	Yes	Yes		Yes	a	a	a	Kilakalkandarkottai	11
a	a	a	a	Yes	Yes	Yes		Yes	a	a	a	Sholamadevi	12
Yes	b	Yes	Yes	Yes	Yes	Yes		Yes	b	b	a	Tirunedunkulam	13
a	b	a	a	Yes	Yes	Yes		Yes	Yes	b	Yes	Asur	14
b	b	b	b	Yes	Yes	Yes		Yes	a	a	a	Elandapatti	15
b	c	b	b	Yes	Yes	Yes		Yes	b	b	b	Kumbakudy	16
Yes	Yes	a	a	Yes	Yes	Yes		Yes	a	Yes	a	Gundur	17
Yes	Yes	c	c	Yes	Yes	Yes		Yes	a	a	b	Sooriyur	18
b	Yes	Yes	Yes	Yes	Yes	Yes		Yes	b	b	b	Kandalur	19
3	5	8	8	18	17	19	0	19	1	1	3		

Amenities and Land use (As in 2009)

Name of CD Block:-Thiruverambur

Location CodeNo:-0165

Sl. No.	Name of Village	Availability of miscellaneous facilities (If amenities available code -Yes is given, If not available within the village, the distance range code viz; a for < 5 Kms, b for 5-10 Kms and c for 10+ kms of nearest place where facility is available is given)									
		Self-Help Group (SHG)	Public distribution system (PDS) shop	Mandis / Regular market	Weekly Haat	Agricultural marketing society	Integrated Child Development Scheme (Nutritional Centres)	Anganwadi Centre (Nutritional Centres)	Others (Nutritional Centres)	ASHA (Accredited Social Health Activist)	Community centre with/without TV
1	2	80	81	82	83	84	85	86	87	88	89
1	Alathur	Yes	Yes	a	a	a	Yes	Yes	Yes		a
2	Panayakurichy	Yes	Yes	b	b	b	Yes	Yes	Yes		b
3	Kilamullakudy	Yes	Yes	a	a	a	Yes	Yes	Yes		a
4	Kuvalakkudy	Yes	Yes	b	c	b	Yes	Yes	Yes		b
5	Vengur	Yes	Yes	a	a	a	Yes	Yes	Yes		Yes
6	Natarajapuram	Yes	Yes	b	b	b	Yes	Yes	Yes		Yes
7	Arasangudy	Yes	Yes	b	b	b	Yes	Yes	Yes		Yes
8	Kiliyur	Yes	Yes	b	b	b	Yes	Yes	Yes		Yes
9	Pathalapattai	Yes	Yes	b	b	b	Yes	Yes	Yes		Yes
10	Kilakurichy	Yes	Yes	a	a	a	Yes	Yes	Yes		Yes
11	Kilakalkandarkottai	Yes	Yes	a	b	a	Yes	Yes	Yes		Yes
12	Sholamadevi	Yes	Yes	a	a	a	Yes	Yes	Yes		Yes
13	Tirunedunkulam	Yes	Yes	b	b	b	Yes	Yes	Yes		b
14	Asur	Yes	Yes	b	b	b	Yes	Yes	Yes		Yes
15	Elandapatti	Yes	Yes	a	a	b	Yes	Yes	Yes		a
16	Kumbakudy	Yes	Yes	a	a	c	Yes	Yes	Yes		b
17	Gundur	Yes	Yes	b	b	b	Yes	Yes	Yes		a
18	Sooriyur	Yes	Yes	c	b	c	Yes	Yes	Yes		Yes
19	Kandalur	Yes	Yes	c	b	c	Yes	Yes	Yes		Yes
BLOCK TOTAL :		19	19	0	0	0	19	19	19	0	11

Amenities and Land use (As in 2009)

Name of CD Block:-Thiruverambur

Location CodeNo:-0165

Availability of miscellaneous facilities (If amenities available code -Yes is given, If not available within the village, the distance range code viz; a for < 5 Kms, b for 5-10 Kms and c for 10+ kms of nearest place where facility is available is given)								Availability of electricity (Yes/No)				Nearest Town		Name of Village	Sl. No.
Sports Field,	Sports Club / Recreation Centre	Cinema / Video Hall	Public Library	Public Reading Room	Newspaper Supply	Assembly Polling station	Birth & Death Registration Office	Power Supply for Domestic Use (ED)	Power Supply for Agricultural Use (EAG)	Power Supply for Commercial Use (EC)	Power Supply for All Uses (EA)	Name	Distance range code i.e. a for < 5 Kms, b for 5-10 Kms and c for 10+ kms		
90	91	92	93	94	95	96	97	98	99	100	101	102	103	2	1
a	b	a	Yes	Yes	Yes	a	Yes	Yes	Yes	No	No	Thiruverambur	a	Alathur	1
Yes	b	b	Yes	Yes	Yes	Yes	Yes	Yes	Yes	Yes	Yes	Tiruchirappalli	b	Panayakurichy	2
Yes	a	a	a	Yes	Yes	Yes	Yes	Yes	Yes	No	No	Tiruchirappalli	a	Kilamullakudy	3
Yes	b	b	Yes	Yes	Yes	Yes	Yes	Yes	Yes	Yes	Yes	Tiruchirappalli	b	Kuvalakkudy	4
Yes	a	a	a	Yes	Yes	Yes	Yes	Yes	Yes	No	No	Thiruverambur	a	Vengur	5
Yes	b	b	Yes	Yes	Yes	Yes	Yes	Yes	Yes	Yes	Yes	Koothappar	a	Natarajapuram	6
Yes	b	b	Yes	Yes	Yes	Yes	Yes	Yes	Yes	Yes	Yes	Koothappar	b	Arasangudy	7
Yes	b	b	Yes	Yes	Yes	Yes	Yes	Yes	Yes	Yes	Yes	Koothappar	b	Kiliyur	8
Yes	Yes	b	Yes	Yes	Yes	Yes	Yes	Yes	Yes	Yes	Yes	Koothappar	b	Pathalapattai	9
Yes	b	a	Yes	Yes	Yes	Yes	Yes	Yes	Yes	Yes	Yes	Melakalkondarkottai	b	Kilakurichy	10
Yes	b	a	a	Yes	Yes	Yes	Yes	Yes	Yes	Yes	Yes	Tiruchirappalli	b	Kilakalkandarkottai	11
Yes	a	a	a	a	Yes	Yes	Yes	Yes	Yes	Yes	Yes	Thiruverambur	a	Sholamadevi	12
Yes	b	b	Yes	Yes	Yes	Yes	Yes	Yes	Yes	Yes	Yes	Thuvakudi	b	Tirunedunkulam	13
Yes	Yes	c	Yes	Yes	Yes	Yes	Yes	Yes	Yes	Yes	Yes	Thuvakudi	b	Asur	14
Yes	a	b	b	b	Yes	a	Yes	Yes	Yes	Yes	Yes	Thiruverambur	b	Elandapatti	15
Yes	c	c	c	c	Yes	Yes	Yes	Yes	Yes	Yes	Yes	Thiruverambur	c	Kumbakudy	16
Yes	b	b	Yes	Yes	Yes	Yes	Yes	Yes	Yes	Yes	Yes	Tiruchirappalli	b	Gundur	17
Yes	c	c	Yes	Yes	Yes	Yes	Yes	Yes	Yes	Yes	Yes	Thiruverambur	c	Sooriyur	18
Yes	b	c	Yes	Yes	Yes	Yes	Yes	Yes	Yes	Yes	Yes	Thuvakudi	b	Kandalur	19
18	2	0	13	16	19	17	19	19	19	16	16	0	0		

Amenities and Land use (As in 2009)

Name of CD Block:-Thiruverambur		Location CodeNo:-0165										
Sl. No.	Name of Village	Land Use										
		Area under different types of land use (in hectares rounded up to one decimal place)										
		Forests	Area under Non-agricultural Uses	Barren and Un-cultivable land	Permanent Pastures and Other Grazing Lands	Land Under Miscellaneous Tree Crops etc.	Culturable Waste Land	Fallow lands other than current fallows	Current Fallows	Net Area Sown	Total Irrigated Land Area	Total Un-irrigated Land Area
1	2	104	105	106	107	108	109	110	111	112	113	114
1	Alathur	0	519.3	33.6	0	6.5	0	148.5	8.1	275.3	275.2	0.2
2	Panayakurichy	0	102.6	0.7	0	0	0	22.6	13.5	118.2	118.2	0
3	Kilamullakudy	19.6	132.8	1.4	0	0.6	0	1.8	14.7	175.6	171.8	3.8
4	Kuvalakkudy	0	22.5	4.4	0	6.6	12.2	10.1	0	258.5	257.2	1.3
5	Vengur	150.4	173.1	1.1	0	0.4	0	0.2	0	285.7	285.4	0.3
6	Natarajapuram	0	99.6	1.8	0	2.2	46.2	0	14.2	381.9	381.7	0.2
7	Arasangudy	0	158.5	0.3	0	3.4	0	43	0	322.9	322.5	0.4
8	Kiliyur	0	442.8	0.5	0	0	0	2.6	0	414.9	414.9	0.1
9	Pathalapattai	0	332.3	9.9	0	0	44	457.6	0	464.8	463.5	1.3
10	Kilakurichy	0	422.5	185.3	0	0	0	0	7.7	410.8	410.4	0.4
11	Kilakalkandarkottai	0	47.8	0.4	0	1.1	0	347.5	0	266.6	266.6	0
12	Sholamadevi	0	380.5	60.1	0	0	0	2	0.8	430.6	428.7	1.9
13	Tirunedunkulam	0	783	3.8	0	0	46.5	6	138.7	358.2	354.1	4.1
14	Asur	0	229.7	198	0	0	0	272.4	0	384.4	359.2	25.2
15	Elandapatti	0	121.5	12.9	0	0	101.3	70.7	0	67.6	67.6	0
16	Kumbakudy	0	617.5	70	0	0	162.7	72.2	0	116.6	115.4	1.2
17	Gundur	0	828.4	38.1	0	0	60.1	5.7	0	426.9	426.3	0.6
18	Sooriyur	0	1677.3	0.5	0	0	0	815.8	97.7	528.6	512.5	16
19	Kandalur	0	264	24.1	0	0	0	0	157.8	72.9	72.9	0
BLOCK TOTAL :		170	7355.7	646.9	0	20.8	473	2279	453.2	5761	5704.1	57

Amenities and Land use (As in 2009)

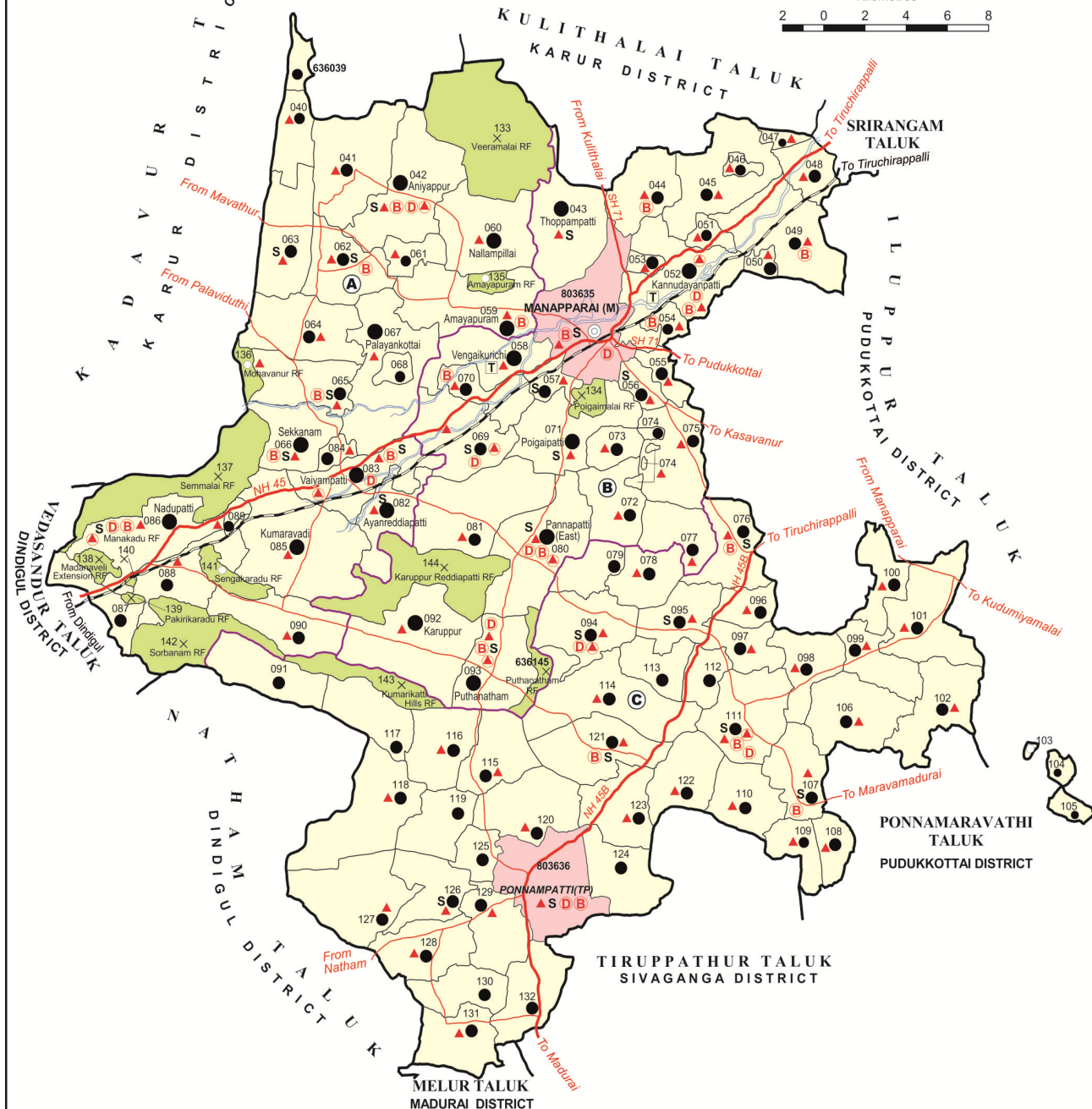
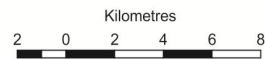
Name of CD Block:-Thiruverambur

Location CodeNo:-0165

Land Use					Name of three most important commodities manufactured			Name of Village	Sl. No.
Area irrigated by source (in hectare).									
Canals (C)	Wells/Tube-wells(W/TW)	Tanks/Lakes(T/L)	Water Falls(WF)	Others(O)	First	Second	Third		
115	116	117	118	119	120	121	122	2	1
275.2	0	0	0	0				Alathur	1
118.2	0	0	0	0				Panayakurichy	2
171.8	0	0	0	0				Kilamullakudy	3
230.1	27.1	0	0	0				Kuvalakkudy	4
285.4	0	0	0	0				Vengur	5
380.1	1.6	0	0	0				Natarajapuram	6
320.1	2.4	0	0	0				Arasangudy	7
414.9	0	0	0	0				Kiliyur	8
463.5	0	0	0	0	Rice			Pathalapattai	9
410.4	0	0	0	0				Kilakurichy	10
263.1	3.5	0	0	0				Kilakalkandarkottai	11
428.7	0	0	0	0				Sholamadevi	12
354.1	0	0	0	0				Tirunedunkulam	13
0	349.1	10.1	0	0				Asur	14
67.6	0	0	0	0				Elandapatti	15
115.4	0	0	0	0				Kumbakudy	16
426.3	0	0	0	0				Gundur	17
450.5	0	62	0	0				Sooriyur	18
0	2.1	70.8	0	0				Kandalur	19
5175.4	385.8	142.9	0						

**MANAPPARAI
COMMUNITY DEVELOPMENT
BLOCK**

INDIA
TAMIL NADU
MANAPPARAI TALUK
TIRUCHIRAPPALLI DISTRICT



PANCHAYAT UNIONS (C.D. BLOCKS)

- (A) VAIYAMPATTI
- (B) MANAPPARAI
- (C) MARUNGAPURI

Panchayat Union (C.D. Block) boundary excludes Statutory towns.

Boundary, District.....	—————
„ Taluk.....	—————
„ Panchayat Union (C.D. Block).....	—————
„ Village with MDDS Code.....	● 636039
„ Reserved-Forest with Name.....	Veeramalai R.F.
Headquarters: Taluk.....	○
Population size of Villages: Below 200, 200-499, 500-999, 1000-4999, 5000 & above.....	● ● ● ● ●
Uninhabited Village with MDDS Code.....	× 636133
Statutory Town with MDDS Code.....	803635

National Highway.....	————— NH 45
State Highway.....	————— SH 71
Important Metalled Road.....	—————
Railway line, Broad Gauge.....	—————
River and Stream.....	~~~~~
Higher Secondary School.....	S
Technical Institution.....	T
Bank.....	B
Health Centre / Dispensary.....	D
Other Medical Facilities.....	▲

Alphabetical list of villages with location code numbers in 2001 and 2011

Name of the District: Tiruchirappalli		Name of the CD Block: Manapparai	
Serial number	Name of the Village	2011 Census location code number	2001 Census location code number
1	2	3	4
Name of the Taluk: Manapparai			
1	Athampatti	636074	924500
2	Chettiapatti	636069	924000
3	Chettichatram	636047	921500
4	Chithanatham	636048	921600
5	F.Keelaiyur	636075	924600
6	Inam Edayapatti	636046	921400
7	K.Periapatti North	636045	921300
8	K.Periapatti South	636049	921700
9	Kalingapatti	636053	922100
10	Kannudayanpatti	636052	922000
11	Karuppur	636092	927000
12	Madampatti	636054	922200
13	Malayandipatti	636070	924100
14	Mandipatti	636044	921200
15	Pannapatti (East)	636080	925100
16	Pannapatti (West)	636081	925200
17	Poigaipatti	636071	924200
18	Puthanatham	636093	927200
19	Sampatti	636072	924300
20	Samudram	636050	921800
21	Sathirapatti	636051	921900
22	Seegampatti	636055	922300
23	Sooliapatti	636073	924400
24	Thoppampatti	636043	921100
25	Usilampatti	636056	922400
26	Vadagupatti	636057	922600
27	Vengaikurichi	636058	922700

Amenities and Land use (As in 2009)

Name of CD Block:- Manapparai

Location CodeNo:-0166

Sl. No.	Name of Village	Location code no.	Total area of the village (in hectares rounded up to one decimal place)	Total population (2011 census)	Number of households (2011 census)	Number of educational amenities available (If not available within the village, the distance range code viz; a for < 5 Kms, b for 5-10 Kms and c for 10+ kms of nearest place where facility is available is given).									
						Pre-Primary school (PP)	Primary school (P)	Middle school (M)	Secondary School (S)	Senior Secondary school (SS)	Degree college of arts science & commerce (ASC)	Engineering college(EC)	Medical college (MC)	Management institute (MI)	Polytechnic (Pt)
1	2	3	4	5	6	7	8	9	10	11	12	13	14	15	16
1	Thoppampatti	636043	1620.2	5553	1259	7	6	5	1	1	c	c	c	c	b
2	Mandipatti	636044	1007.9	2930	769	4	3	a	a	a	c	b	c	c	b
3	K.Periapatti North	636045	1452.8	4454	1062	3	4	1	a	c	c	c	c	c	b
4	Inam Edayapatti	636046	160	570	132	a	a	a	a	c	c	b	c	b	b
5	Chettichatram	636047	285.4	356	87	a	1	a	a	c	c	c	c	c	b
6	Chithanatham	636048	460.6	1698	395	2	3	b	b	c	c	b	c	b	b
7	K.Periapatti South	636049	850.3	2005	450	2	3	2	1	c	b	b	c	b	b
8	Samudram	636050	1300.4	3676	811	5	6	1	a	b	b	b	c	c	b
9	Sathirapatti	636051	261.7	834	210	2	1	a	a	b	b	b	c	c	c
10	Kannudayanpatti	636052	1819.5	11667	2798	6	7	3	2	b	b	b	c	c	1
11	Kalingapatti	636053	160.7	1113	276	1	1	b	b	b	b	b	c	c	a
12	Madampatti	636054	265.6	898	201	1	1	a	a	a	b	b	c	c	a
13	Seegampatti	636055	396.2	3639	892	2	2	a	a	a	b	b	c	c	b
14	Usilampatti	636056	363.8	2881	699	2	3	2	1	1	b	b	c	c	b
15	Vadagupatti	636057	315.5	1844	429	1	1	1	1	1	b	a	c	c	b
16	Vengaikurichi	636058	1112.4	5022	1201	5	5	1	a	a	b	1	c	c	b
17	Chettipatti	636069	1419.7	4650	1107	4	4	2	1	1	1	a	c	c	c
18	Malayandipatti	636070	709.2	4776	1222	6	8	3	1	a	a	a	c	c	b
19	Poigaipatti	636071	1424.8	6596	1637	6	5	2	1	1	a	a	c	c	b
20	Sampatti	636072	936.6	2761	620	4	4	1	1	a	b	c	c	c	c
21	Sooliapatti	636073	400.6	1176	252	2	2	a	a	a	c	c	c	c	c
22	Athampatti	636074	145.1	709	163	a	a	a	b	b	c	c	c	c	b
23	F.Keelaiyur	636075	1240.6	4469	940	6	5	2	b	b	c	c	c	c	b
24	Pannapatti (East)	636080	1958	10519	2309	5	5	3	1	1	b	c	c	c	c
25	Pannapatti (West)	636081	2049.7	2574	589	6	6	3	a	a	b	b	c	c	c
26	Karuppur	636092	2187.4	8049	1638	7	8	3	b	b	c	c	c	c	c
27	Puthanatham	636093	1371.5	11032	2374	10	9	4	1	1	c	c	c	c	c
BLOCK TOTAL:			25676.2	106451	24522	99	103	39	12	7	1	1	0	0	1

Amenities and Land use (As in 2009)

Name of CD Block:- Manapparai

Location CodeNo:-0166

Number of educational amenities available (If not available within the village, the distance range code viz; a for <5 Kms, b for 5-10 Kms and c for 10+ kms of nearest place where facility is available is given).				Number of Medical Amenities available. (If not available within the village , the distance range code viz; a for < 5 Kms, b for 5-10 Kms and c for 10+ kms of nearest place where facility is available is given).											Name of Village	Sl. No.
Vocational training school /ITI	Non-formal training centre (NFTC)	Special school for disabled (SSD)	Others (specify)	Community health centre (CHC)	Primary health centre (PHC)	Primary health sub centre (PHS)	Maternity and child welfare centre (MCW)	T.B. clinic (TBC)	Hospital-allopathic (HA)	Hospital-alternative medicine (HO)	Dispensary (D)	Veterinary hospital (VH)	Mobile health clinic (MHC)	Family welfare centre (FWC)		
17	18	19	20	21	22	23	24	25	26	27	28	29	30	31	2	1
b	1	c		b	b	1	b	b	b	b	b	b		b	Thoppampatti	1
b	a	c		b	b	2	b	b	b	b	b	b		b	Mandipatti	2
c	1	c		b	b	1	b	c	c	c	b	a		b	K.Periapatti North	3
c	a	c		b	b	1	b	c	c	c	b	a		b	Inam Edayapatti	4
c	a	c		b	b	1	b	c	c	c	b	a		b	Chettichatram	5
c	b	c		b	b	2	b	c	c	c	b	b		b	Chithanatham	6
c	1	c		b	b	1	b	c	c	c	b	1		b	K.Periapatti South	7
b	1	c		c	c	1	b	b	b	b	c	a		c	Samudram	8
b	a	c		c	c	1	b	b	b	b	c	b		c	Sathirapatti	9
b	1	c		c	2	1	2	2	b	b	2	b		2	Kannudayanpatti	10
b	b	c		c	c	1	b	b	b	b	c	b		c	Kalingapatti	11
b	a	c		c	c	1	b	b	b	b	c	a		c	Madampatti	12
b	a	c		c	b	1	b	b	b	b	b	b		b	Seegampatti	13
a	1	c		c	c	1	a	a	a	a	c	a		c	Usilampatti	14
a	a	c		b	b	1	a	a	a	a	b	a		b	Vadagupatti	15
1	1	c		b	b	1	b	b	b	b	b	b		b	Vengaikurichi	16
a	1	c		b	1	1	1	1	b	b	1	b		1	Chettiapatti	17
a	1	c		b	b	1	b	b	b	b	b	b		b	Malayandipatti	18
a	1	c		c	a	1	a	b	b	b	a	b		a	Poigaipatti	19
b	1	c		b	b	1	b	b	b	b	b	b		b	Sampatti	20
b	a	c		c	b	1	b	b	b	b	b	a		b	Sooliapatti	21
b	a	c		c	b	1	b	b	b	b	b	b		b	Athampatti	22
b	1	c		c	c	1	b	b	b	b	c	1		c	F.Keelaiyur	23
b	1	c		b	2	1	2	2	b	b	2	1		2	Pannapatti (East)	24
b	1	c		b	b	1	b	b	b	b	b	1		b	Pannapatti (West)	25
c	1	c		b	b	3	b	c	c	c	b	b		b	Karuppur	26
c	1	c		1	1	1	1	1	c	c	1	1		1	Puthanatham	27
1	16	0	0	1	6	31	6	6	0	0	6	5	0	6		

Amenities and Land use (As in 2009)

Name of CD Block:- Manapparai

Location CodeNo:-0166

Sl. No.	Name of Village	Number of Non-Government Medical Amenities available.							Availability of drinking water - Yes / No							
		Charitable non Govt. hospital/Nursing home.	Medical practitioner with MBBS Degree	Medical practitioner with other degree	Medical practitioner with no degree	Traditional practitioner and faith healer.	Medicine Shop	Others	Tap water (Treated/Untreated)	Well water (Covered / Uncovered well)	Hand Pump	Tube wells / Bore well	Spring	River / Canal	Tank / Pond / Lake	Others
1	2	32	33	34	35	36	37	38	39	40	41	42	43	44	45	46
1	Thoppampatti	0	0	0	0	0	0	0	Yes	Yes	Yes	Yes	Yes	Yes	Yes	Yes
2	Mandipatti	0	1	0	0	1	1	0	Yes	Yes	Yes	Yes	Yes	Yes	Yes	Yes
3	K.Periapatti North	0	0	0	0	0	0	0	Yes	Yes	Yes	Yes	Yes	Yes	Yes	Yes
4	Inam Edayapatti	0	0	0	0	0	0	0	Yes	Yes	Yes	Yes	Yes	Yes	Yes	Yes
5	Chettichatram	0	0	0	0	0	0	0	Yes	Yes	Yes	Yes	Yes	Yes	Yes	Yes
6	Chithanatham	0	0	0	0	0	0	0	Yes	Yes	Yes	Yes	Yes	Yes	Yes	Yes
7	K.Periapatti South	0	1	0	0	0	1	0	Yes	Yes	Yes	Yes	Yes	Yes	Yes	Yes
8	Samudram	0	0	1	0	0	0	0	Yes	Yes	Yes	Yes	Yes	Yes	Yes	Yes
9	Sathirapatti	0	0	0	0	0	0	0	Yes	Yes	Yes	Yes	Yes	Yes	Yes	Yes
10	Kannudayanpatti	1	5	2	0	0	1	0	Yes	Yes	Yes	Yes	Yes	Yes	Yes	Yes
11	Kalingapatti	0	0	0	0	0	0	0	Yes	Yes	Yes	Yes	Yes	Yes	Yes	Yes
12	Madampatti	0	0	0	0	0	0	0	Yes	Yes	Yes	Yes	Yes	Yes	Yes	Yes
13	Seegampatti	0	0	0	0	0	0	0	Yes	Yes	Yes	Yes	Yes	Yes	Yes	Yes
14	Usilampatti	0	0	0	0	0	0	0	Yes	Yes	Yes	Yes	Yes	Yes	Yes	Yes
15	Vadagupatti	0	0	0	0	0	0	0	Yes	Yes	Yes	Yes	Yes	Yes	Yes	Yes
16	Vengaikurichi	0	0	0	0	0	0	0	Yes	Yes	Yes	Yes	Yes	Yes	Yes	Yes
17	Chettiapatti	0	1	1	0	0	1	0	Yes	Yes	Yes	Yes	Yes	Yes	Yes	Yes
18	Malayandipatti	0	0	0	0	0	0	0	Yes	Yes	Yes	No	Yes	No	Yes	No
19	Poigaipatti	0	0	1	0	0	0	0	Yes	Yes	Yes	Yes	Yes	Yes	Yes	Yes
20	Sampatti	0	0	0	0	0	0	0	Yes	Yes	Yes	Yes	Yes	Yes	Yes	Yes
21	Sooliapatti	0	0	0	0	0	0	0	Yes	Yes	Yes	Yes	Yes	Yes	Yes	Yes
22	Athampatti	0	0	0	0	0	0	0	Yes	Yes	Yes	Yes	Yes	Yes	Yes	Yes
23	F.Keelaiyur	0	0	1	0	0	0	0	Yes	Yes	Yes	Yes	Yes	Yes	Yes	Yes
24	Pannapatti (East)	1	5	2	0	0	2	0	Yes	Yes	Yes	Yes	Yes	Yes	Yes	Yes
25	Pannapatti (West)	0	0	0	0	0	0	0	Yes	Yes	Yes	Yes	Yes	Yes	Yes	Yes
26	Karuppur	0	0	0	0	0	0	0	Yes	Yes	Yes	Yes	Yes	Yes	Yes	Yes
27	Puthanatham	1	5	4	0	0	3	0	Yes	Yes	Yes	Yes	Yes	Yes	Yes	Yes
BLOCK TOTAL:		3	18	12	0	1	9	0	27	27	27	26	27	26	27	26

Amenities and Land use (As in 2009)

Name of CD Block:- Manapparai

Location CodeNo:-0166

Availability of toilet & others Yes / No				Communication and transport facilities (If amenities available code -Yes is given except for Village Pin Code ,If not available within the village , the distance range code viz; a for < 5 Kms, b for 5-10 Kms and c for 10+ kms of nearest place where facility is available is given)								Name of Village	Sl. No.
Community toilet including bath.	Community toilet excluding bath.	Rural sanitary mart or sanitary hardware outlet available near the village.	Community bio- gas or recycle of waste for productive use.	Post office(PO)	Sub post office (SPO)	Post & Telegraph office (P&TO)	Village Pin Code	Telephones (Land lines)	Public call office (PCO)	Mobile phone coverage	Internet cafes/ Common service centre (CSC)		
47	48	49	50	51	52	53	54	55	56	57	58	2	1
No	No	No	No	b	Yes	b	621306	Yes	Yes	Yes	b	Thoppampatti	1
Yes	No	No	No	b	a	b	621306	Yes	a	Yes	b	Mandipatti	2
No	No	No	No	b	Yes	b	621306	Yes	Yes	Yes	c	K.Periapatti North	3
No	No	No	No	c	a	c	621306	Yes	a	Yes	c	Inam Edayapatti	4
No	No	No	No	c	a	c	621306	a	a	Yes	c	Chettichatram	5
No	No	No	No	c	Yes	c	621306	Yes	Yes	Yes	c	Chithanatham	6
No	Yes	No	No	c	a	c	621306	Yes	Yes	Yes	c	K.Periapatti South	7
No	Yes	No	No	b	Yes	b	621306	Yes	Yes	Yes	b	Samudram	8
No	No	No	No	b	a	b	621306	Yes	a	Yes	b	Sathirapatti	9
No	No	Yes	No	b	Yes	b	621306	Yes	Yes	Yes	b	Kannudayanpatti	10
Yes	No	Yes	No	b	a	b	621306	Yes	a	Yes	b	Kalingapatti	11
No	No	No	No	b	a	b	621306	Yes	a	Yes	b	Madampatti	12
No	No	Yes	No	b	a	b	621312	Yes	Yes	Yes	b	Seegampatti	13
Yes	No	Yes	No	a	Yes	a	621312	Yes	Yes	Yes	a	Usilampatti	14
No	No	Yes	No	a	a	a	621307	Yes	Yes	Yes	a	Vadagupatti	15
Yes	No	Yes	No	b	Yes	b	621307	Yes	Yes	Yes	b	Vengaikurichi	16
No	No	No	No	b	Yes	b	621307	Yes	Yes	Yes	b	Chettipatti	17
Yes	No	Yes	No	a	Yes	a	621307	Yes	Yes	Yes	b	Malayandipatti	18
Yes	Yes	Yes	Yes	b	Yes	b	621306	Yes	Yes	Yes	b	Poigaipatti	19
No	No	Yes	No	b	Yes	b	621312	Yes	Yes	Yes	b	Sampatti	20
No	No	No	No	b	a	b	621306	Yes	a	Yes	b	Sooliapatti	21
No	Yes	No	No	b	a	b	621312	Yes	a	Yes	a	Athampatti	22
No	No	Yes	No	b	Yes	b	621312	Yes	Yes	Yes	b	F.Keelaiyur	23
No	No	No	No	b	Yes	b	621306	Yes	Yes	Yes	b	Pannapatti (East)	24
No	No	No	No	b	a	b	621302	Yes	a	Yes	c	Pannapatti (West)	25
No	No	No	No	b	Yes	b	621310	Yes	Yes	Yes	c	Karuppur	26
No	No	No	No	Yes	Yes	Yes	621310	Yes	Yes	Yes	c	Puthanatham	27
6	4	10	1	1	15	1	27	26	18	27	0		

Amenities and Land use (As in 2009)

Name of CD Block:- Manapparai

Location CodeNo:-0166

Sl. No.	Name of Village	Communication and transport facilities (If amenities available code -Yes is given except for Village Pin Code, If not available within the village, the distance range code viz; a for < 5 Kms, b for 5-10 Kms and c for 10+ kms of nearest place where facility is available is given)									
		Private courier facility	Bus service (Public & Private)	Railway stations	Auto/Modified Autos	Taxis and Vans	Tractors	Cycle-pulled rickshaws(Manual & Machine driven)	Carts driven by animals	Sea /River ferry service	
1	2	59	60	61	62	63	64	65	66	67	
1	Thoppampatti	b	Yes	b	b	b					
2	Mandipatti	b	Yes	b	b	b					
3	K.Periapatti North	c	Yes	c	b	b					
4	Inam Edayapatti	c	Yes	c	a	a					
5	Chettichatram	c	Yes	c	a	a					
6	Chithanatham	c	Yes	c	b	b					
7	K.Periapatti South	c	Yes	c	Yes	Yes					
8	Samudram	b	Yes	Yes	Yes	Yes					
9	Sathirapatti	b	Yes	b	b	b					
10	Kannudayanpatti	b	Yes	b	b	Yes					
11	Kalingapatti	b	Yes	b	b	b					
12	Madampatti	b	Yes	b	a	a					
13	Seegampatti	b	Yes	b	a	a					
14	Usilampatti	a	Yes	a	a	a					
15	Vadagupatti	a	Yes	a	a	a					
16	Vengaiurichi	b	Yes	b	b	Yes					
17	Chettiapatti	b	Yes	Yes	b	b					
18	Malayandipatti	b	Yes	b	b	b					
19	Poigaiapatti	b	Yes	b	b	b					
20	Sampatti	b	Yes	b	b	Yes					
21	Sooliapatti	b	Yes	b	b	Yes					
22	Athampatti	a	a	b	a	a					
23	F.Keelaiyur	b	Yes	b	b	b					
24	Pannapatti (East)	b	Yes	b	b	Yes					
25	Pannapatti (West)	c	Yes	c	c	a					
26	Karuppur	c	Yes	c	c	b					
27	Puthanatham	c	Yes	c	a	Yes					
BLOCK TOTAL:		0	26	2	2	8	0	0	0	0	

Amenities and Land use (As in 2009)

Name of CD Block:- Manapparai

Location CodeNo:-0166

Village connected to highways,village roads, banks & credit societies (If amenities available code -Yes is given, If not available within the village , the distance range code viz; a for < 5 Kms, b for 5-10 Kms and c for 10+ kms of nearest place where facility is available is given)												Name of Village	Sl. No.
Connected to national highway(NH)	Connected to state highway(SH)	Connected to major district road (MDR)	Connected to others district road	Pucca roads	Kutchcha roads	Water bounded macadam(WBM) ro	Navigable waterway (river/canal)(NW)	Footpaths (FP)	Commercial & Co-operative Banks	ATM	Agricultural Credit Societies		
68	69	70	71	72	73	74	75	76	77	78	79	2	1
b	Yes	Yes	Yes	Yes	Yes	Yes		Yes	b	b	Yes	Thoppampatti	1
b	Yes	Yes	Yes	Yes	Yes	Yes		Yes	Yes	b	Yes	Mandipatti	2
Yes	b	Yes	Yes	Yes	Yes	Yes		Yes	b	c	b	K.Periapatti North	3
a	b	Yes	Yes	Yes	Yes	Yes		Yes	a	c	a	Inam Edayapatti	4
a	b	Yes	Yes	Yes	Yes	Yes		Yes	a	c	a	Chettichatram	5
Yes	b	Yes	Yes	Yes	Yes	Yes		Yes	b	c	b	Chithanatham	6
Yes	b	Yes	Yes	Yes	Yes	Yes		Yes	Yes	c	Yes	K.Periapatti South	7
a	a	Yes	Yes	Yes	Yes	Yes		Yes	a	b	a	Samudram	8
Yes	b	Yes	Yes	Yes	Yes	Yes		Yes	a	b	a	Sathirapatti	9
Yes	b	Yes	Yes	Yes	Yes	Yes		Yes	Yes	b	Yes	Kannudayanpatti	10
Yes	Yes	Yes	Yes	Yes	Yes	Yes		Yes	a	b	b	Kalingapatti	11
Yes	b	Yes	Yes	b	Yes	Yes		Yes	Yes	a	a	Madampatti	12
a	Yes	Yes	Yes	Yes	Yes	Yes		Yes	a	b	Yes	Seegampatti	13
a	Yes	Yes	Yes	Yes	Yes	Yes		Yes	a	a	a	Usilampatti	14
Yes	b	Yes	Yes	Yes	Yes	Yes		Yes	a	a	a	Vadagupatti	15
Yes	b	Yes	Yes	Yes	Yes	Yes		Yes	b	b	Yes	Vengaikurichi	16
Yes	Yes	Yes	Yes	Yes	Yes	Yes		Yes	b	b	Yes	Chettiapatti	17
Yes	Yes	Yes	Yes	Yes	Yes	Yes		Yes	Yes	b	b	Malayandipatti	18
b	Yes	Yes	Yes	Yes	Yes	Yes		Yes	b	b	Yes	Poigaiatti	19
b	Yes	Yes	Yes	Yes	Yes	Yes		Yes	b	b	Yes	Sampatti	20
b	b	Yes	Yes	Yes	Yes	Yes		Yes	a	b	a	Sooliapatti	21
b	a	a	a	Yes	Yes	Yes		Yes	a	b	a	Athampatti	22
b	Yes	Yes	Yes	Yes	Yes	Yes		Yes	b	b	Yes	F.Keelaiyur	23
b	Yes	Yes	Yes	Yes	Yes	Yes		Yes	Yes	b	b	Pannapatti (East)	24
b	a	Yes	Yes	Yes	Yes	Yes		Yes	a	b	b	Pannapatti (West)	25
c	Yes	Yes	Yes	Yes	Yes	Yes		Yes	b	c	b	Karuppur	26
b	Yes	Yes	Yes	Yes	Yes	Yes		Yes	Yes	c	Yes	Puthanatham	27
11	13	26	26	26	27	27	0	27	7	0	11		

Amenities and Land use (As in 2009)

Name of CD Block:- Manapparai

Location CodeNo:-0166

Sl. No.	Name of Village	Availability of miscellaneous facilities (If amenities available code -Yes is given, If not available within the village, the distance range code viz; a for < 5 Kms, b for 5-10 Kms and c for 10+ kms of nearest place where facility is available is given)										
		Self-Help Group (SHG)	Public distribution system (PDS) shop	Mandis / Regular market	Weekly Haat	Agricultural marketing society	Integrated Child Development Scheme (Nutritional Centres)	Anganwadi Centre (Nutritional Centres)	Others (Nutritional Centres)	ASHA (Accredited Social Health Activist)	Community centre with/without TV	
1	2	80	81	82	83	84	85	86	87	88	89	
1	Thoppampatti	Yes	Yes	b	b	b	Yes	Yes	Yes		a	
2	Mandipatti	Yes	Yes	b	b	b	Yes	Yes	Yes		Yes	
3	K.Periapatti North	Yes	Yes	c	b	c	Yes	Yes	Yes		Yes	
4	Inam Edayapatti	Yes	a	c	a	c	a	a	Yes		a	
5	Chettichatram	Yes	Yes	c	a	c	a	a	Yes		a	
6	Chithanatham	Yes	Yes	c	b	c	Yes	Yes	Yes		b	
7	K.Periapatti South	Yes	Yes	c	Yes	c	Yes	Yes	Yes		Yes	
8	Samudram	Yes	Yes	b	a	b	Yes	Yes	Yes		a	
9	Sathirapatti	Yes	Yes	b	b	b	Yes	Yes	Yes		b	
10	Kannudayanpatti	Yes	Yes	b	b	b	Yes	Yes	Yes		Yes	
11	Kalingapatti	Yes	Yes	b	b	b	Yes	Yes	Yes		Yes	
12	Madampatti	Yes	Yes	Yes	a	b	Yes	Yes	Yes		a	
13	Seegampatti	Yes	Yes	a	a	a	Yes	Yes	Yes		a	
14	Usilampatti	Yes	Yes	a	a	a	Yes	Yes	Yes		a	
15	Vadagupatti	Yes	Yes	a	a	a	Yes	Yes	Yes		Yes	
16	Vengaikurichi	Yes	Yes	b	b	b	Yes	Yes	Yes		Yes	
17	Chettiapatti	Yes	Yes	b	b	b	Yes	Yes	Yes		Yes	
18	Malayandipatti	Yes	Yes	b	b	b	Yes	Yes	Yes		a	
19	Poigaipatti	Yes	Yes	b	b	b	Yes	Yes	Yes		Yes	
20	Sampatti	Yes	Yes	b	b	b	Yes	Yes	Yes		b	
21	Sooliapatti	Yes	Yes	a	a	b	Yes	Yes	Yes		a	
22	Athampatti	Yes	a	b	b	b	a	a	Yes		a	
23	F.Keelaiyur	Yes	Yes	b	b	b	Yes	Yes	Yes		Yes	
24	Pannapatti (East)	Yes	Yes	b	b	b	Yes	Yes	Yes		Yes	
25	Pannapatti (West)	Yes	Yes	b	b	c	Yes	Yes	Yes		a	
26	Karuppur	Yes	Yes	c	c	c	Yes	Yes	Yes		Yes	
27	Puthanatham	Yes	Yes	c	Yes	c	Yes	Yes	Yes		Yes	
BLOCK TOTAL:		27	25	1	2	0	24	24	27	0	13	

Amenities and Land use (As in 2009)

Name of CD Block:- Manapparai

Location CodeNo:-0166

Availability of miscellaneous facilities (If amenities available code -Yes is given, If not available within the village, the distance range code viz; a for < 5 Kms, b for 5-10 Kms and c for 10+ kms of nearest place where facility is available is given)								Availability of electricity (Yes/No)				Nearest Town		Name of Village	Sl. No.
Sports Field,	Sports Club / Recreation Centre	Cinema / Video Hall	Public Library	Public Reading Room	Newspaper Supply	Assembly Polling station	Birth & Death Registration Office	Power Supply for Domestic Use (ED)	Power Supply for Agricultural Use (EAG)	Power Supply for Commercial Use (EC)	Power Supply for All Uses (EA)	Name	Distance range code i.e. a for <5 Kms, b for 5-10 Kms and c for 10+ kms		
90	91	92	93	94	95	96	97	98	99	100	101	102	103	2	1
Yes	b	b	Yes	Yes	Yes	Yes	Yes	Yes	Yes	No	No	Manapparai	b	Thoppampatti	1
Yes	b	b	Yes	Yes	Yes	Yes	Yes	Yes	Yes	Yes	Yes	Manapparai	b	Mandipatti	2
Yes	c	c	b	b	Yes	Yes	Yes	Yes	Yes	No	No	Manapparai	c	K.Periapatti North	3
a	c	c	a	c	a	a	a	Yes	Yes	No	No	Manapparai	c	Inam Edayapatti	4
Yes	b	c	a	a	Yes	a	a	Yes	Yes	No	No	Manapparai	c	Chettichatram	5
b	c	c	Yes	Yes	Yes	Yes	Yes	Yes	Yes	No	No	Manapparai	c	Chithanatham	6
Yes	c	c	Yes	Yes	Yes	Yes	Yes	Yes	Yes	No	No	Manapparai	c	K.Periapatti South	7
Yes	b	b	a	a	Yes	Yes	Yes	Yes	Yes	No	No	Manapparai	b	Samudram	8
a	b	b	b	b	a	a	a	Yes	Yes	No	No	Manapparai	b	Sathirapatti	9
Yes	b	b	Yes	Yes	Yes	Yes	Yes	Yes	Yes	Yes	Yes	Manapparai	b	Kannudayanpatti	10
b	b	b	Yes	Yes	Yes	Yes	Yes	Yes	Yes	Yes	Yes	Manapparai	b	Kalingapatti	11
a	b	b	b	b	a	a	a	Yes	Yes	Yes	Yes	Manapparai	b	Madampatti	12
Yes	a	a	Yes	Yes	Yes	Yes	Yes	Yes	Yes	Yes	Yes	Manapparai	b	Seegampatti	13
Yes	a	a	Yes	Yes	Yes	Yes	Yes	Yes	Yes	Yes	Yes	Manapparai	a	Usilampatti	14
Yes	a	a	a	a	Yes	Yes	Yes	Yes	Yes	Yes	Yes	Manapparai	a	Vadagupatti	15
Yes	Yes	b	Yes	Yes	Yes	Yes	Yes	Yes	Yes	Yes	Yes	Manapparai	b	Vengaikurichi	16
Yes	b	b	Yes	Yes	Yes	Yes	Yes	Yes	Yes	Yes	Yes	Manapparai	b	Chettiapatti	17
Yes	b	b	a	a	Yes	Yes	Yes	Yes	Yes	Yes	Yes	Manapparai	b	Malayandipatti	18
Yes	b	b	Yes	Yes	Yes	Yes	Yes	Yes	Yes	Yes	Yes	Manapparai	b	Poigaipatti	19
Yes	b	b	Yes	Yes	Yes	Yes	Yes	Yes	Yes	Yes	Yes	Manapparai	b	Sampatti	20
Yes	b	b	Yes	Yes	Yes	Yes	Yes	Yes	Yes	No	No	Manapparai	b	Sooliapatti	21
a	b	b	a	a	a	a	b	Yes	Yes	No	No	Manapparai	b	Athampatti	22
Yes	b	b	b	Yes	Yes	Yes	Yes	Yes	Yes	Yes	Yes	Manapparai	b	F.Keelaiyur	23
Yes	b	b	Yes	Yes	Yes	Yes	Yes	Yes	Yes	Yes	Yes	Manapparai	b	Pannapatti (East)	24
Yes	b	c	a	a	Yes	Yes	a	Yes	Yes	No	No	Manapparai	b	Pannapatti (West)	25
Yes	c	c	c	Yes	Yes	Yes	Yes	Yes	Yes	Yes	Yes	Manapparai	c	Karuppur	26
Yes	b	c	Yes	Yes	Yes	Yes	Yes	Yes	Yes	Yes	Yes	Manapparai	c	Puthanatham	27
21	1	0	15	17	23	22	21	27	27	16	16		0		

Amenities and Land use (As in 2009)

Name of CD Block:- Manapparai

Location CodeNo:-0166

Sl. No.	Name of Village	Land Use										
		Area under different types of land use (in hectares rounded up to one decimal place)										
		Forests	Area under Non-agricultural Uses	Barren and Un-cultivable land	Permanent Pastures and Other Grazing Lands	Land Under Miscellaneous Tree Crops etc.	Culturable Waste Land	Fallow lands other than current fallows	Current Fallows	Net Area Sown	Total Irrigated Land Area	Total Un-irrigated Land Area
1	2	104	105	106	107	108	109	110	111	112	113	114
1	Thoppampatti	0	408.7	114.6	0	0	0.8	699	0	397.1	248.7	148.4
2	Mandipatti	0	148	21.3	17	0	0.6	610.2	58	152.8	43.1	109.7
3	K.Periapatti North	0	214.6	0	0	0	0	471	277	490.2	139	351.2
4	Inam Edayapatti	0	16.8	0.5	0	0	0.3	82.6	3.8	56	9.1	46.8
5	Chettichatram	0	61.9	0	0.4	0	0.1	167	7.9	48.1	45.4	2.7
6	Chithanatham	0	143.8	0	0	0.3	1.3	199	0	116.3	104.9	11.3
7	K.Periapatti South	0	260.6	0	0	0	0.3	422.1	60.6	106.7	72.7	33.9
8	Samudram	0	309	6	0	0.5	0.2	735.7	0	249	159.5	89.5
9	Sathirapatti	0	52.5	0.5	0	0.4	0	148.6	0	59.6	36.7	22.9
10	Kannudayanpatti	0	393.6	5.3	0	0.6	0.6	894.6	96.3	428.5	151.4	277.1
11	Kalingapatti	0	16.8	0	0	2.2	0	76.6	6	59.1	11.7	47.4
12	Madampatti	0	14	0.5	0	0	0	88	23	140	84.1	55.9
13	Seegampatti	0	82.4	0.2	0	0	0	132.2	10.6	170.8	78.9	91.9
14	Usilampatti	0	56.1	0	0	0	0.1	178.8	26.6	102	53.9	48.1
15	Vadagupatti	0	49.6	0	0	0	0	127.7	3.9	134.5	63.9	70.6
16	Vengaikurichi	0	136.9	1.3	0	0	0.2	417.7	70.7	485.6	254.8	230.8
17	Chettiapatti	0	283.4	3.5	0	2.4	0.5	670.5	28.1	431.3	256.1	175.2
18	Malayandipatti	0	115.8	27.5	0	0	0.2	251	0	314.6	134.4	180.2
19	Poigaipatti	0	276.4	0.4	0	0	0.4	511.6	0	636	187.2	448.9
20	Sampatti	0	120.6	90.3	0	0	0.8	445.5	24.6	254.7	121.6	133.2
21	Sooliapatti	0	47.8	1.5	0	0	1	121.2	0	229.2	147.3	81.9
22	Athampatti	0	33.4	6	0	0.9	0.4	39	5.3	60.3	25.5	34.8
23	F.Keelaiyur	0	250	0	0	0	0	467	14.3	509.3	241.5	267.8
24	Pannapatti (East)	0	286.7	25.3	0	0	0	961.7	0	684.3	413.4	270.8
25	Pannapatti (West)	0	176.4	93.8	0	0	0.4	974	40.1	765	533.4	231.6
26	Karuppur	3	472.9	1.3	0	0	0	1057.7	86.4	566.1	296.9	269.2
27	Puthanatham	0	242.9	16.7	0	0	0.8	924.7	0.2	186.2	132.5	53.7
BLOCK TOTAL:		3	4671.6	416.5	17.4	7.3	9	11874.7	843.4	7833.3	4047.6	3785.5

Amenities and Land use (As in 2009)

Name of CD Block:- Manapparai

Location CodeNo:-0166

Land Use					Name of three most important commodities manufactured			Name of Village	Sl. No.
Area irrigated by source (in hectare).					First	Second	Third		
Canals (C)	Wells/Tube-wells(W/TW)	Tanks/Lakes(T/L)	Water Falls(WF)	Others(O)				120	121
0	210.8	38	0	0				Thoppampatti	1
0	26.7	16.3	0	0				Mandipatti	2
0	135.2	3.8	0	0				K.Periapatti North	3
0	6.7	2.4	0	0				Inam Edayapatti	4
0	36.2	9.2	0	0				Chettichatram	5
0	31.3	73.7	0	0				Chithanatham	6
0	35.2	37.6	0	0				K.Periapatti South	7
0	57.1	102.3	0	0				Samudram	8
0	19.3	17.4	0	0				Sathirapatti	9
0	129.6	21.9	0	0				Kannudayanpatti	10
0	11.4	0.3	0	0				Kalingapatti	11
0	84.1	0	0	0				Madampatti	12
0	46.8	32.2	0	0				Seegampatti	13
0	25.5	28.4	0	0				Usilampatti	14
0	60.5	3.4	0	0				Vadagupatti	15
0	250	4.8	0	0				Vengaikurichi	16
0	256.1	0	0	0				Chettiapatti	17
0	88.6	45.9	0	0				Malayandipatti	18
0	123.4	63.7	0	0				Poigaipatti	19
0	97.1	24.4	0	0				Sampatti	20
0	147.3	0	0	0				Sooliapatti	21
0	25.5	0	0	0				Athampatti	22
0	241.5	0	0	0				F.Keelaiyur	23
0	389	24.4	0	0				Pannapatti (East)	24
0	522	11.3	0	0				Pannapatti (West)	25
0	263.3	33.6	0	0				Karuppur	26
0	107.6	24.9	0	0	Ready Made Dress			Puthanatham	27
0	3427.8	619.9	0	0					

**MARUNGAPURI
COMMUNITY DEVELOPMENT
BLOCK**

Alphabetical list of villages with Location code Numbers in 2001 and 2011

Name of the District: Tiruchirappalli		Name of the CD Block: Marungapuri	
Serial number	Name of the Village	2011 Census location code number	2001 Census location code number
1	2	3	4
Name of the Taluk: Manapparai			
1	Akkiyampatti	636128	00930800
2	Alagapuri	636129	00930900
3	Amanakkampatti	636078	00924900
4	Ammachtram	636116	00929600
5	Ayamporuvai	636110	00929000
6	Ayanpudupatti	636099	00927900
7	Endapuli	636117	00929700
8	Ikkaraikosakurichi	636127	00930700
9	Kalingapatti East	636108	00928800
10	Kalingapatti West	636109	00928900
11	Kanjannaickanpatti	636118	00929800
12	Kannivadugampatti	636079	00925000
13	Kannukuli	636102	00928200
14	Kannuthu	636091	00926800
15	Kappakudi	636105	00928500
16	Karaipatti	636125	00930500
17	Karumalai	636115	00929500
18	Kavinaripatti	636103	00928300
19	Kodumbapatti	636106	00928600
20	Lekkanayakanpatti	636130	00931000
21	Marungapuri	636121	00930100
22	Muthalvarpatti	636114	00929400
23	Nallur	636124	00930400
24	Pallakurichi	636107	00928700
25	Paluvanji East	636112	00929200
26	Paluvanji West	636113	00929300
27	Pirampatti (South)	636097	00927700
28	Pirampatti North	636096	00927600
29	Puthakudi	636104	00928400
30	Sevalpatti	636126	00930600
31	Sevandampatti	636132	00931200
32	T.Idayapatti	636122	00930200
33	Thathanur (Part)	636077	00924800
34	Thenur	636098	00927800
35	Thethur	636131	00931100
36	Thirunellipatti	636094	00927400
37	Thottiapatti	636076	00924700
38	Uthukuli	636100	00928000
39	Valanadu	636111	00929100
40	Velakurichi	636119	00929900
41	Vellayakonepatti	636095	00927500
42	Vembanur	636101	00928100
43	Venkatanayakanpatti	636120	00930000
44	Yagapuram	636123	00930300

Amenities and Land use (As in 2009)

Name of CD Block:- Marungapuri

Location CodeNo:-0167

Sl. No.	Name of Village	Location code no.	Total area of the village (in hectares rounded up to one decimal place)	Total population (2011 census)	Number of households (2011 census)	Number of educational amenities available (If not available within the village, the distance range code viz; a for < 5 Kms, b for 5-10 Kms and c for 10+ kms of nearest place where facility is available is given).									
						Pre-Primary school (PP)	Primary school (P)	Middle school (M)	Secondary School (S)	Senior Secondary school (SS)	Degree college of arts science & commerce (ASC)	Engineering college(EC)	Medical college (MC)	Management institute (MI)	Polytechnic (Pt)
1	2	3	4	5	6	7	8	9	10	11	12	13	14	15	16
1	Thottiapatti	636076	1093.2	4755	1039	3	5	3	1	1	c	c	c	c	c
2	Thathanur	636077	864.5	2264	492	1	1	a	a	a	c	c	c	c	c
3	Amanakkampatti	636078	821.6	2743	637	1	2	1	1	b	c	c	c	c	c
4	Kannivadugampatti	636079	596.3	2326	521	3	2	1	a	a	c	c	c	c	c
5	Kannuthu	636091	1158.2	1883	411	1	2	1	b	b	c	c	c	c	c
6	Thirunellipatti	636094	1458.2	4230	954	4	4	2	1	1	c	c	c	c	c
7	Vellayakonepatti	636095	887.4	2513	595	2	5	2	1	1	c	c	c	c	c
8	Pirampatti North	636096	401.1	1152	286	1	1	a	a	a	c	c	c	c	c
9	Pirampatti (South)	636097	810.4	2147	518	3	6	1	b	b	c	c	c	c	c
10	Thenur	636098	923.8	3256	702	1	4	2	a	b	c	c	c	c	c
11	Ayanpudupatti	636099	837.9	1908	438	2	2	1	b	b	c	c	c	c	c
12	Uthukuli	636100	744.7	2819	655	2	2	1	1	b	c	c	c	c	c
13	Vembanur	636101	1594.4	3900	885	4	5	3	1	b	b	b	c	b	b
14	Kannukuli	636102	1267.7	2730	602	2	3	1	1	b	b	b	c	b	b
15	Kavinaripatti	636103	39.9	83	16	1	1	b	b	b	c	c	c	c	c
16	Puthakudi	636104	142.9	209	49	1	2	b	b	c	c	c	c	c	c
17	Kappakudi	636105	176.1	369	75	b	b	b	b	c	c	c	c	c	c
18	Kodumbapatti	636106	1389.8	2980	713	3	6	1	1	b	c	c	c	c	c
19	Pallakurichi	636107	985.1	4080	994	4	5	3	2	2	c	c	c	c	c
20	Kalingapatti East	636108	748.6	2915	686	4	3	2	a	a	c	c	c	c	c
21	Kalingapatti West	636109	307.3	764	169	1	1	a	a	a	c	c	c	c	c
22	Ayamporuvai	636110	971.6	3992	862	5	5	1	a	a	c	c	c	c	c

Note: 1) Another part of Thathanur village falls under Manapparai CD block of Tiruchirappalli district.

However, the data pertaining to this part is included in this CD block.

Amenities and Land use (As in 2009)

Name of CD Block:- Marungapuri

Location CodeNo:-0167

Number of educational amenities available (If not available within the village, the distance range code viz; a for <5 Kms, b for 5-10 Kms and c for 10+ kms of nearest place where facility is available is given).		Number of Medical Amenities available. (If not available within the village , the distance range code viz; a for < 5 Kms, b for 5-10 Kms and c for 10+ kms of nearest place where facility is available is given).											Name of Village	Sl. No.		
Vocational training school /ITI	Non-formal training centre (NFTC)	Special school for disabled (SSD)	Others (specify)	Community health centre (CHC)	Primary health centre (PHC)	Primary health sub centre (PHS)	Maternity and child welfare centre (MCW)	T.B. clinic (TBC)	Hospital-allopathic (HA)	Hospital-alternative medicine (HO)	Dispensary (D)	Veterinary hospital (VH)			Mobile health clinic (MHC)	Family welfare centre (FWC)
17	18	19	20	21	22	23	24	25	26	27	28	29	30	31	2	1
b	1	c		c	c	1	b	b	b	b	c	b		c	Thottiapatti	1
c	a	c		b	b	2	b	c	c	c	b	c		b	Thathanur	2
c	1	c		b	b	1	b	c	c	c	b	b		b	Amanakkampatti	3
c	1	c		b	a	a	a	c	c	c	a	b		a	Kannivadugampatti	4
c	1	c		b	b	b	b	c	c	c	b	b		b	Kannuthu	5
c	1	c		b	1	2	1	1	c	c	1	b		1	Thirunellipatti	6
c	1	c		b	b	1	b	c	c	c	b	b		b	Vellayakonepatti	7
c	a	c		b	b	1	b	c	c	c	b	b		b	Pirampatti North	8
c	1	c		b	b	1	b	c	c	c	b	b		b	Pirampatti (South)	9
c	1	c		a	a	1	a	c	c	c	a	a		a	Thenur	10
c	1	c		b	b	1	b	c	c	c	b	b		b	Ayanpudupatti	11
c	1	c		c	c	1	c	c	c	c	c	c		c	Uthukuli	12
c	1	c		b	b	1	b	b	c	c	b	1		b	Vembanur	13
c	1	c		b	b	2	b	b	c	c	b	a		b	Kannukuli	14
c	b	c		b	b	1	b	c	c	c	b	b		b	Kavinaripatti	15
c	b	c		b	b	1	b	c	c	c	b	b		b	Puthakudi	16
c	b	c		b	b	1	b	c	c	c	b	b		b	Kappakudi	17
c	1	c		b	b	2	b	c	c	c	b	b		b	Kodumbapatti	18
c	1	c		b	b	1	b	c	c	c	b	b		b	Pallakurichi	19
c	1	c		b	b	2	b	c	c	c	b	b		b	Kalingapatti East	20
c	a	c		b	b	1	b	c	c	c	b	b		b	Kalingapatti West	21
c	1	c		b	b	1	b	c	c	c	b	b		b	Ayamporuvai	22

Amenities and Land use (As in 2009)

Name of CD Block:- Marungapuri

Location CodeNo:-0167

Sl. No.	Name of Village	Number of Non-Government Medical Amenities available.							Availability of drinking water - Yes / No							
		Charitable non Govt. hospital/Nursing home.	Medical practitioner with MBBS Degree	Medical practitioner with other degree	Medical practitioner with no degree	Traditional practitioner and faith healer .	Medicine Shop	Others	Tap water (Treated/Untreated)	Well water (Covered / Uncovered well)	Hand Pump	Tube wells / Bore well	Spring	River / Canal	Tank / Pond / Lake	Others
1	2	32	33	34	35	36	37	38	39	40	41	42	43	44	45	46
1	Thottiapatti	0	0	1	0	0	0	0	Yes	Yes	Yes	Yes	Yes	Yes	Yes	Yes
2	Thathanur	0	0	0	0	0	0	0	Yes	Yes	Yes	Yes	Yes	Yes	Yes	Yes
3	Amanakkampatti	0	0	0	0	0	0	0	Yes	Yes	Yes	Yes	Yes	Yes	Yes	Yes
4	Kannivadugampatti	0	0	0	0	0	0	0	Yes	Yes	Yes	Yes	Yes	Yes	Yes	Yes
5	Kannuthu	0	0	0	0	0	0	0	Yes	Yes	Yes	Yes	Yes	Yes	Yes	Yes
6	Thirunellipatti	0	1	1	0	0	1	0	Yes	Yes	Yes	Yes	Yes	Yes	Yes	Yes
7	Vellayakonepatti	0	0	0	0	0	0	0	Yes	Yes	Yes	Yes	Yes	Yes	Yes	Yes
8	Pirampatti North	0	0	0	0	0	0	0	Yes	Yes	Yes	Yes	Yes	Yes	Yes	Yes
9	Pirampatti (South)	0	0	0	0	0	0	0	Yes	Yes	Yes	Yes	Yes	Yes	Yes	Yes
10	Thenur	0	0	0	0	0	0	0	Yes	Yes	Yes	Yes	Yes	Yes	Yes	Yes
11	Ayanpudupatti	0	0	1	0	0	0	0	Yes	Yes	Yes	Yes	Yes	Yes	Yes	Yes
12	Uthukuli	0	0	0	0	0	0	0	Yes	Yes	Yes	Yes	Yes	Yes	Yes	Yes
13	Vembanur	1	2	1	0	0	0	0	Yes	Yes	Yes	Yes	Yes	Yes	Yes	Yes
14	Kannukuli	0	0	1	0	0	0	0	Yes	Yes	Yes	Yes	Yes	Yes	Yes	Yes
15	Kavinaripatti	0	0	0	0	0	0	0	Yes	Yes	Yes	Yes	Yes	Yes	Yes	Yes
16	Puthakudi	0	0	0	0	0	0	0	Yes	Yes	Yes	Yes	Yes	Yes	Yes	Yes
17	Kappakudi	0	0	0	0	0	0	0	Yes	Yes	Yes	Yes	Yes	Yes	Yes	Yes
18	Kodumbapatti	0	0	1	0	0	0	0	Yes	Yes	Yes	Yes	Yes	Yes	Yes	Yes
19	Pallakurichi	0	0	0	0	0	0	0	Yes	Yes	Yes	Yes	Yes	Yes	Yes	Yes
20	Kalingapatti East	0	0	1	0	0	0	0	Yes	Yes	Yes	Yes	Yes	Yes	Yes	Yes
21	Kalingapatti West	0	0	1	0	0	0	0	Yes	Yes	Yes	Yes	Yes	Yes	Yes	Yes
22	Ayamporuvai	0	0	1	0	0	0	0	Yes	Yes	Yes	Yes	Yes	Yes	Yes	Yes

Amenities and Land use (As in 2009)

Name of CD Block:- Marungapuri

Location CodeNo:-0167

Availability of toilet & others Yes / No				Communication and transport facilities (If amenities available code -Yes is given except for Village Pin Code ,If not available within the village , the distance range code viz; a for < 5 Kms, b for 5-10 Kms and c for 10+ kms of nearest place where facility is available is given)								Name of Village	Sl. No.
Community toilet including bath.	Community toilet excluding bath.	Rural sanitary mart or sanitary hardware outlet available near the village.	Community bio- gas or recycle of waste for productive use.	Post office(PO)	Sub post office (SPO)	Post & Telegraph office (P&TO)	Village Pin Code	Telephones (Land lines)	Public call office (PCO)	Mobile phone coverage	Internet cafes/ Common service centre (CSC)		
47	48	49	50	51	52	53	54	55	56	57	58	2	1
No	No	No	No	Yes	Yes	Yes	621305	Yes	Yes	Yes	b	Thottiapatti	1
No	No	No	No	b	a	b	621305	Yes	Yes	Yes	c	Thathanur	2
No	No	No	No	b	Yes	b	621305	Yes	Yes	Yes	c	Amanakkampatti	3
Yes	No	No	No	b	Yes	b	621310	Yes	Yes	Yes	c	Kannivadugampatti	4
No	No	Yes	No	b	Yes	b	621315	Yes	Yes	Yes	b	Kannuthu	5
Yes	No	No	No	b	Yes	b	621310	Yes	Yes	Yes	c	Thirunellipatti	6
No	No	No	No	b	a	b	621305	Yes	Yes	Yes	c	Vellayakonepatti	7
Yes	Yes	Yes	Yes	a	a	a	621305	Yes	Yes	Yes	c	Pirampatti North	8
Yes	Yes	Yes	Yes	b	Yes	b	621305	Yes	Yes	Yes	c	Pirampatti (South)	9
Yes	No	No	No	b	Yes	b	621308	Yes	Yes	Yes	c	Thenur	10
Yes	No	No	No	b	Yes	b	622308	Yes	Yes	Yes	c	Ayanpudupatti	11
No	Yes	No	No	c	Yes	c	622102	Yes	Yes	Yes	c	Uthukuli	12
Yes	Yes	No	No	b	Yes	b	622102	a	Yes	Yes	b	Vembanur	13
Yes	No	No	No	b	Yes	b	622102	Yes	Yes	Yes	b	Kannukuli	14
No	Yes	No	No	c	b	c	622102	Yes	b	Yes	c	Kavinaripatti	15
No	Yes	No	No	b	b	b	622102	Yes	b	Yes	c	Puthakudi	16
No	No	No	No	c	c	c	622102	Yes	b	Yes	c	Kappakudi	17
Yes	No	No	No	b	Yes	b	621308	Yes	Yes	Yes	c	Kodumbapatti	18
Yes	No	Yes	No	Yes	a	Yes	621308	Yes	Yes	Yes	c	Pallakurichi	19
No	No	No	No	a	Yes	a	621308	Yes	Yes	Yes	c	Kalingapatti East	20
No	No	No	No	a	Yes	a	621308	Yes	Yes	Yes	c	Kalingapatti West	21
Yes	No	No	No	a	Yes	a	621308	Yes	Yes	Yes	c	Ayamporuvai	22

Amenities and Land use (As in 2009)

Name of CD Block:- Marungapuri

Location CodeNo:-0167

Sl. No.	Name of Village	Communication and transport facilities (If amenities available code -Yes is given except for Village Pin Code, If not available within the village, the distance range code viz; a for < 5 Kms, b for 5-10 Kms and c for 10+ kms of nearest place where facility is available is given)									
		Private courier facility	Bus service (Public & Private)	Railway stations	Auto/Modified Autos	Taxis and Vans	Tractors	Cycle-pulled rickshaws(Manual & Machine driven)	Carts driven by animals	Sea /River ferry service	
1	2	59	60	61	62	63	64	65	66	67	
1	Thottiapatti	b	Yes	b	b	Yes					
2	Thathanur	c	Yes	c	b	b					
3	Amanakkampatti	c	Yes	c	c	Yes					
4	Kannivadugampatti	c	Yes	c	b	b					
5	Kannuthu	b	Yes	b	b	b					
6	Thirunellipatti	c	Yes	c	b	b					
7	Vellayakonepatti	c	Yes	c	Yes	Yes					
8	Pirampatti North	c	Yes	c	Yes	Yes					
9	Pirampatti (South)	c	Yes	c	Yes	Yes					
10	Thenur	c	Yes	c	b	a					
11	Ayanpudupatti	c	Yes	c	c	c					
12	Uthukuli	c	Yes	c	Yes	Yes					
13	Vembanur	b	Yes	c	b	c					
14	Kannukuli	b	Yes	c	b	b					
15	Kavinaripatti	c	Yes	c	b	b					
16	Puthakudi	c	b	c	b	b					
17	Kappakudi	c	b	c	b	b					
18	Kodumbapatti	c	Yes	c	b	Yes					
19	Pallakurichi	Yes	Yes	c	Yes	Yes					
20	Kalingapatti East	c	Yes	c	a	a					
21	Kalingapatti West	c	Yes	c	b	b					
22	Ayamporuvai	c	Yes	c	a	Yes					

Amenities and Land use (As in 2009)

Name of CD Block:- Marungapuri

Location CodeNo:-0167

Village connected to highways,village roads, banks & credit societies (If amenities available code -Yes is given, If not available within the village , the distance range code viz; a for < 5 Kms, b for 5-10 Kms and c for 10+ kms of nearest place where facility is available is given)												Name of Village	Sl. No.
Connected to national highway(NH)	Connected to state highway(SH)	Connected to major district road (MDR)	Connected to others district road	Pucca roads	Kutchcha roads	Water bounded macadam(WBM) ro	Navigable waterway (river/canal)(NW)	Footpaths (FP)	Commercial & Co-operative Banks	ATM	Agricultural Credit Societies		
68	69	70	71	72	73	74	75	76	77	78	79	2	1
Yes	Yes	Yes	Yes	Yes	Yes	Yes		Yes	Yes	b	Yes	Thottiapatti	1
a	b	b	Yes	Yes	Yes	Yes		Yes	c	c	b	Thathanur	2
b	b	Yes	Yes	Yes	Yes	Yes		Yes	b	c	b	Amanakkampatti	3
c	b	Yes	Yes	Yes	Yes	Yes		Yes	b	c	b	Kannivadugampatti	4
b	Yes	Yes	Yes	Yes	Yes	Yes		Yes	b	b	b	Kannuthu	5
b	a	Yes	Yes	Yes	Yes	Yes		Yes	b	c	b	Thirunellipatti	6
Yes	c	Yes	Yes	Yes	Yes	Yes		Yes	a	c	a	Vellayakonepatti	7
Yes	b	Yes	Yes	Yes	Yes	Yes		Yes	a	c	a	Pirampatti North	8
Yes	b	Yes	Yes	Yes	Yes	Yes		Yes	b	c	b	Pirampatti (South)	9
b	a	Yes	Yes	Yes	Yes	Yes		Yes	a	b	a	Thenur	10
b	b	b	b	Yes	Yes	Yes		Yes	a	c	c	Ayanpudupatti	11
b	Yes	Yes	Yes	Yes	Yes	Yes		Yes	a	c	a	Uthukuli	12
c	Yes	Yes	Yes	Yes	Yes	Yes		Yes	b	b	Yes	Vembanur	13
b	b	Yes	Yes	Yes	Yes	Yes		Yes	b	b	Yes	Kannukuli	14
b	b	b	b	Yes	Yes	Yes		Yes	b	c	b	Kavinaripatti	15
c	c	b	b	Yes	Yes	Yes		Yes	b	c	b	Puthakudi	16
c	c	b	b	Yes	Yes	Yes		Yes	c	c	b	Kappakudi	17
b	b	Yes	Yes	Yes	Yes	Yes		Yes	a	b	a	Kodumbapatti	18
b	b	Yes	Yes	Yes	Yes	Yes		Yes	Yes	Yes	Yes	Pallakurichi	19
b	Yes	Yes	Yes	Yes	Yes	Yes		Yes	a	a	a	Kalingapatti East	20
b	b	Yes	Yes	Yes	Yes	Yes		Yes	a	a	a	Kalingapatti West	21
b	a	Yes	Yes	Yes	Yes	Yes		Yes	a	a	a	Ayamporuvai	22

Amenities and Land use (As in 2009)

Name of CD Block:- Marungapuri

Location CodeNo:-0167

Sl. No.	Name of Village	Availability of miscellaneous facilities (If amenities available code -Yes is given, If not available within the village, the distance range code viz; a for < 5 Kms, b for 5-10 Kms and c for 10+ kms of nearest place where facility is available is given)									
		Self-Help Group (SHG)	Public distribution system (PDS) shop	Mandis / Regular market	Weekly Haat	Agricultural marketing society	Integrated Child Development Scheme (Nutritional Centres)	Anganwadi Centre (Nutritional Centres)	Others (Nutritional Centres)	ASHA (Accredited Social Health Activist)	Community centre with/without TV
1	2	80	81	82	83	84	85	86	87	88	89
1	Thottiapatti	Yes	Yes	Yes	Yes	b	Yes	Yes	Yes		a
2	Thathanur	Yes	Yes	c	b	c	Yes	Yes	Yes		Yes
3	Amanakkampatti	Yes	Yes	b	b	c	Yes	Yes	Yes		b
4	Kannivadugampatti	Yes	Yes	b	b	c	Yes	Yes	Yes		b
5	Kannuthu	Yes	Yes	b	b	c	Yes	Yes	Yes		b
6	Thirunellipatti	Yes	Yes	c	b	c	Yes	Yes	Yes		b
7	Vellayakonepatti	Yes	Yes	a	a	c	a	Yes	Yes		Yes
8	Pirampatti North	Yes	Yes	a	a	c	Yes	Yes	Yes		a
9	Pirampatti (South)	Yes	Yes	b	b	c	Yes	Yes	Yes		b
10	Thenur	Yes	Yes	c	b	c	Yes	Yes	Yes		a
11	Ayanpudupatti	Yes	Yes	c	a	c	Yes	Yes	Yes		b
12	Uthukuli	Yes	Yes	c	b	c	Yes	Yes	Yes		Yes
13	Vembanur	Yes	Yes	c	c	c	Yes	Yes	Yes		Yes
14	Kannukuli	Yes	Yes	b	a	b	Yes	Yes	Yes		Yes
15	Kavinaripatti	b	Yes	c	b	c	b	b	Yes		b
16	Puthakudi	b	b	c	b	c	b	b	Yes		b
17	Kappakudi	b	b	c	b	c	b	b	Yes		b
18	Kodumbapatti	Yes	Yes	c	a	c	Yes	Yes	Yes		Yes
19	Pallakurichi	Yes	Yes	c	Yes	c	Yes	Yes	Yes		Yes
20	Kalingapatti East	Yes	Yes	c	b	c	Yes	Yes	Yes		b
21	Kalingapatti West	Yes	Yes	c	b	c	Yes	Yes	Yes		Yes
22	Ayamporuvai	Yes	Yes	c	b	c	Yes	Yes	Yes		a

Amenities and Land use (As in 2009)

Name of CD Block:- Marungapuri

Location CodeNo:-0167

Availability of miscellaneous facilities (If amenities available code -Yes is given, If not available within the village, the distance range code viz; a for < 5 Kms, b for 5-10 Kms and c for 10+ kms of nearest place where facility is available is given)								Availability of electricity (Yes/No)				Nearest Town		Name of Village	Sl. No.
Sports Field,	Sports Club / Recreation Centre	Cinema / Video Hall	Public Library	Public Reading Room	Newspaper Supply	Assembly Polling station	Birth & Death Registration Office	Power Supply for Domestic Use (ED)	Power Supply for Agricultural Use (EAG)	Power Supply for Commercial Use (EC)	Power Supply for All Uses (EA)	Name	Distance range code i.e. a for <5 Kms, b for 5-10 Kms and c for 10+ kms		
90	91	92	93	94	95	96	97	98	99	100	101	102	103	2	1
Yes	b	b	Yes	Yes	Yes	Yes	Yes	Yes	Yes	Yes	Yes	Manapparai	b	Thottiapatti	1
Yes	c	c	Yes	Yes	Yes	Yes	Yes	Yes	Yes	No	No	Manapparai	c	Thathanur	2
Yes	c	c	b	b	Yes	Yes	Yes	Yes	Yes	Yes	Yes	Manapparai	c	Amanakkampatti	3
Yes	c	c	Yes	Yes	Yes	Yes	Yes	Yes	Yes	Yes	Yes	Manapparai	c	Kannivadugampatti	4
Yes	c	c	b	b	Yes	Yes	Yes	Yes	Yes	Yes	Yes	Vaiyampatti	c	Kannuthu	5
Yes	c	c	Yes	Yes	Yes	Yes	Yes	Yes	Yes	Yes	Yes	Manapparai	c	Thirunellipatti	6
Yes	c	c	Yes	Yes	Yes	Yes	Yes	Yes	Yes	Yes	Yes	Manapparai	c	Vellayakonepatti	7
a	c	c	Yes	Yes	Yes	Yes	Yes	Yes	Yes	Yes	Yes	Manapparai	c	Pirampatti North	8
Yes	c	c	Yes	Yes	Yes	Yes	Yes	Yes	Yes	Yes	Yes	Manapparai	c	Pirampatti (South)	9
Yes	c	c	Yes	Yes	Yes	Yes	Yes	Yes	Yes	Yes	Yes	Iluppur	c	Thenur	10
Yes	c	c	Yes	Yes	Yes	Yes	Yes	Yes	Yes	Yes	Yes	Iluppur	c	Ayanpudupatti	11
Yes	Yes	c	Yes	Yes	Yes	Yes	Yes	Yes	Yes	Yes	Yes	Iluppur	c	Uthukuli	12
Yes	b	b	Yes	Yes	Yes	Yes	Yes	Yes	Yes	No	No	Iluppur	b	Vembanur	13
Yes	b	b	Yes	Yes	Yes	Yes	Yes	Yes	Yes	No	No	Iluppur	b	Kannukuli	14
b	c	c	b	b	b	b	b	Yes	No	No	No	Iluppur	c	Kavinaripatti	15
b	c	c	b	b	b	b	Yes	Yes	No	No	No	Iluppur	c	Puthakudi	16
b	c	c	b	b	b	b	Yes	Yes	No	No	No	Iluppur	c	Kappakudi	17
Yes	c	c	Yes	Yes	Yes	Yes	Yes	Yes	Yes	Yes	Yes	Iluppur	c	Kodumbapatti	18
Yes	c	c	Yes	Yes	Yes	Yes	Yes	Yes	Yes	Yes	Yes	Ponnampatti	c	Pallakurichi	19
Yes	c	c	Yes	Yes	Yes	Yes	Yes	Yes	Yes	Yes	Yes	Ponnampatti	c	Kalingapatti East	20
Yes	c	c	Yes	Yes	Yes	Yes	Yes	Yes	Yes	Yes	Yes	Ponnampatti	c	Kalingapatti West	21
Yes	c	Yes	Yes	Yes	Yes	Yes	Yes	Yes	Yes	Yes	Yes	Ponnampatti	c	Ayamporuvai	22

Amenities and Land use (As in 2009)

Name of CD Block:- Marungapuri

Location CodeNo:-0167

Sl. No.	Name of Village	Land Use										
		Area under different types of land use (in hectares rounded up to one decimal place)										
		Forests	Area under Non-agricultural Uses	Barren and Un-cultivable land	Permanent Pastures and Other Grazing Lands	Land Under Miscellaneous Tree Crops etc.	Culturable Waste Land	Fallow lands other than current fallows	Current Fallows	Net Area Sown	Total Irrigated Land Area	Total Un-irrigated Land Area
1	2	104	105	106	107	108	109	110	111	112	113	114
1	Thottiapatti	0	158.4	6.5	0	6.4	0	481	23.8	417.1	252	165.1
2	Thathanur	200	109.3	12.2	0	51.2	24.5	165	34.4	267.9	219.4	48.5
3	Amanakkampatti	79.1	150.8	8.3	0	11.5	3.3	242.7	39.4	286.4	185.8	100.6
4	Kannivadugampatti	10	107.3	4	1.1	2.3	2.8	232.7	8.8	227.4	136.2	91.2
5	Kannuthu	694.5	25	17.3	0	19.7	4.1	67	0	330.6	139.7	190.9
6	Thirunellipatti	189	81.8	0.5	0	53.3	23.8	663	44.6	402.2	194.6	207.6
7	Vellayakonepatti	50.8	117.3	7.9	1	39.4	3	341.3	10	316.8	224.7	92
8	Pirampatti North	0	46.4	0.5	0	14	0	133.5	86	120.7	94.4	26.2
9	Pirampatti (South)	50	162.8	3.1	0	0	0	294	176.7	123.8	98.2	25.7
10	Thenur	85	114.6	0	0	12	0	233.8	200.5	277.9	224.8	53
11	Ayanpudupatti	17.3	105.3	14.8	0	5	0	505.3	5.1	185.1	133.9	51.3
12	Uthukuli	50	139.4	0	0	19.3	1.4	203	57	274.7	165.9	108.8
13	Vembanur	0	117.2	5.1	0	23	3.8	890	130.3	425.1	355.6	69.5
14	Kannukuli	100	101.6	0	0	4.7	0	707.1	18.4	335.9	233	102.9
15	Kavinariapatti	0	14.4	0	0	1.9	0.4	1.7	0.9	20.7	17	3.7
16	Puthakudi	0	27.6	0	0	0.5	0	48.2	0	66.6	65.1	1.5
17	Kappakudi	0	22.2	0	0	0.6	0	80.4	0	73	54.8	18.2
18	Kodumbapatti	109.1	79.9	1.8	0	11.2	17.3	660	121.7	388.8	308.2	80.6
19	Pallakurichi	22	85.4	0	0.5	18.3	5.3	507	40.6	305.9	140	166
20	Kalingapatti East	100	173.5	0	0	17.2	0.6	124	91	242.4	177.4	65
21	Kalingapatti West	50	46.5	0	0	4.2	40.4	16	19.2	131	56.1	74.9
22	Ayamporuvai	144.1	134.6	0	0.6	30.5	7.6	260.8	1	392.4	292	100.4

Amenities and Land use (As in 2009)

Name of CD Block:- Marungapuri

Location CodeNo:-0167

Land Use					Name of three most important commodities manufactured			Name of Village	Sl. No.
Area irrigated by source (in hectare).					First	Second	Third		
Canals (C)	Wells/Tube-wells(W/TW)	Tanks/Lakes(T/L)	Water Falls(WF)	Others(O)					
115	116	117	118	119	120	121	122	2	1
0	218	34	0	0				Thottiapatti	1
0	213.4	6	0	0				Thathanur	2
0	185.8	0	0	0	Milk			Amanakkampatti	3
0	136.2	0	0	0				Kannivadugampatti	4
0	139.7	0	0	0				Kannuthu	5
0	179.6	15	0	0				Thirunellipatti	6
0	208.7	16	0	0				Vellayakonepatti	7
0	81.4	13	0	0				Pirampatti North	8
0	87.2	11	0	0				Pirampatti (South)	9
0	182.8	42	0	0				Thenur	10
0	133.9	0	0	0				Ayanpudupatti	11
0	150.9	15	0	0				Uthukuli	12
0	297.6	58	0	0				Vembanur	13
0	200	33	0	0				Kannukuli	14
0	15	2	0	0				Kavinaripatti	15
0	57	8.1	0	0				Puthakudi	16
0	39.8	15	0	0				Kappakudi	17
0	288.2	20	0	0				Kodumbapatti	18
0	130	10	0	0				Pallakurichi	19
0	177.4	0	0	0				Kalingapatti East	20
0	56.1	0	0	0				Kalingapatti West	21
0	250	42	0	0				Ayamporuvai	22

Amenities and Land use (As in 2009)

Name of CD Block:- Marungapuri

Location CodeNo:-0167

Sl. No.	Name of Village	Location code no.	Total area of the village (in hectares rounded up to one decimal place)	Total population (2011 census)	Number of households (2011 census)	Number of educational amenities available (If not available within the village, the distance range code viz; a for < 5 Kms, b for 5-10 Kms and c for 10+ kms of nearest place where facility is available is given).									
						Pre-Primary school (PP)	Primary school (P)	Middle school (M)	Secondary School (S)	Senior Secondary school (SS)	Degree college of arts science & commerce (ASC)	Engineering college(EC)	Medical college (MC)	Management institute (MI)	Polytechnic (Pt)
23	Valanadu	636111	1466.6	4918	1096	4	6	1	1	1	c	c	c	c	c
24	Paluvanji East	636112	425.9	1749	407	2	2	1	b	b	c	c	c	c	c
25	Paluvanji West	636113	750.8	1899	422	2	2	1	b	b	c	c	c	c	c
26	Muthalvarpatti	636114	1983.7	3587	843	3	5	2	b	b	c	c	c	c	c
27	Karumalai	636115	961.8	3255	795	3	4	3	b	b	c	c	c	c	c
28	Ammachtram	636116	1079.6	3774	918	5	5	1	a	a	c	c	c	c	c
29	Endapuli	636117	1021.7	2290	506	2	2	1	b	b	c	c	c	c	c
30	Kanjannaickanpatti	636118	1877	4293	961	2	5	1	1	b	c	c	c	c	c
31	Velakurichi	636119	945.5	2335	574	2	3	2	a	a	c	c	c	c	c
32	Venkatanayakanpatti	636120	1376.9	4301	1009	4	5	1	a	a	c	c	c	c	c
33	Marungapuri	636121	1326	3943	888	3	3	1	1	1	c	c	c	c	c
34	T.Idayapatti	636122	1034.6	2498	572	2	3	1	1	b	c	c	c	c	c
35	Yagapuram	636123	1038.5	2837	692	4	4	3	a	a	c	c	c	c	c
36	Nallur	636124	1068.4	1905	435	2	2	1	b	b	c	c	c	c	c
37	Karaipatti	636125	448.2	1712	423	1	1	1	a	a	c	c	c	c	c
38	Sevalpatti	636126	920.3	3418	786	3	2	1	1	1	c	c	c	c	c
39	Ikkaraikosakurichi	636127	1714	3759	826	2	3	2	a	a	c	c	c	c	c
40	Akkiyampatti	636128	1140.5	3586	762	3	3	2	b	b	c	c	c	c	c
41	Alagapuri	636129	984	3187	719	3	4	1	a	a	c	c	c	c	c
42	Lekkanayakanpatti	636130	754	1571	316	3	4	1	a	b	c	c	c	c	c
43	Thethur	636131	1070.8	2476	578	3	3	1	1	b	c	c	c	c	c
44	Sevandampatti	636132	1056.6	2445	561	3	3	1	a	b	c	c	c	c	c
BLOCK TOTAL:			42666.1	119756	27388	110	141	56	16	8	0	0	0	0	0

Amenities and Land use (As in 2009)

Name of CD Block:- Marungapuri

Location CodeNo:-0167

Number of educational amenities available (If not available within the village, the distance range code viz; a for <5 Kms, b for 5-10 Kms and c for 10+ kms of nearest place where facility is available is given).				Number of Medical Amenities available. (If not available within the village , the distance range code viz; a for < 5 Kms, b for 5-10 Kms and c for 10+ kms of nearest place where facility is available is given).										Name of Village	Sl. No.	
Vocational training school /ITI	Non-formal training centre (NFTC)	Special school for disabled (SSD)	Others (specify)	Community health centre (CHC)	Primary health centre (PHC)	Primary health sub centre (PHS)	Maternity and child welfare centre (MCW)	T.B. clinic (TBC)	Hospital-allopathic (HA)	Hospital-alternative medicine (HO)	Dispensary (D)	Veterinary hospital (VH)	Mobile health clinic (MHC)			Family welfare centre (FWC)
17	18	19	20	21	22	23	24	25	26	27	28	29	30	31	2	1
c	1	c		1	1	1	1	1	c	c	1	1		1	Valanadu	23
c	1	c		a	a	a	a	c	c	c	a	a		a	Paluvanji East	24
c	1	c		a	a	a	a	c	c	c	a	a		a	Paluvanji West	25
c	1	c		b	a	1	a	c	c	c	a	b		a	Muthalvarpatti	26
b	1	c		a	a	1	a	b	c	c	a	a		a	Karumalai	27
b	1	c		a	a	1	a	b	c	c	a	a		a	Ammachtram	28
c	1	c		b	b	b	b	c	c	c	b	b		b	Endapuli	29
b	1	c		b	b	1	b	b	c	c	b	b		b	Kanjannaickanpatti	30
b	1	c		c	c	b	b	b	c	c	c	1		c	Velakurichi	31
a	1	c		c	c	1	a	a	c	c	c	a		c	Venkatanayakanpatti	32
b	1	c		b	b	1	b	b	c	c	b	1		b	Marungapuri	33
b	1	c		b	b	1	b	b	c	c	b	a		b	T.Idayapatti	34
a	1	c		b	b	1	a	a	c	c	b	a		b	Yagapuram	35
b	1	c		b	b	a	b	b	c	c	b	c		b	Nallur	36
a	1	c		c	c	a	a	a	c	c	c	a		c	Karaipatti	37
b	1	c		c	c	1	b	b	c	c	c	b		c	Sevalpatti	38
b	1	c		c	c	1	b	b	c	c	c	b		c	Ikkaraikosakurichi	39
b	1	c		c	c	1	b	b	c	c	c	b		c	Akkiyampatti	40
a	1	c		b	b	1	a	a	c	c	b	a		b	Alagapuri	41
b	1	c		c	c	a	b	b	c	c	c	b		c	Lekkanayakanpatti	42
b	1	c		c	c	1	b	b	c	c	c	b		c	Thethur	43
b	1	c		c	c	a	b	b	c	c	c	b		c	Sevandampatti	44
0	38	0	0	1	2	39	2	2	0	0	2	4	0	2		

Amenities and Land use (As in 2009)

Name of CD Block:- Marungapuri

Location CodeNo:-0167

Sl. No.	Name of Village	Number of Non-Government Medical Amenities available.							Availability of drinking water - Yes / No							
		Charitable non Govt. hospital/Nursing home.	Medical practitioner with MBBS Degree	Medical practitioner with other degree	Medical practitioner with no degree	Traditional practitioner and faith healer .	Medicine Shop	Others	Tap water (Treated/Untreated)	Well water (Covered / Uncovered well)	Hand Pump	Tube wells / Bore well	Spring	River / Canal	Tank / Pond / Lake	Others
1	2	32	33	34	35	36	37	38	39	40	41	42	43	44	45	46
23	Valanadu	1	2	1	0	0	0	0	Yes	Yes	Yes	Yes	Yes	Yes	Yes	Yes
24	Paluvanji East	0	0	0	0	0	0	0	Yes	Yes	Yes	Yes	Yes	Yes	Yes	Yes
25	Paluvanji West	0	0	0	0	0	0	0	Yes	Yes	Yes	Yes	Yes	Yes	Yes	Yes
26	Muthalvarpatti	0	0	1	0	0	0	0	Yes	Yes	Yes	Yes	Yes	Yes	Yes	Yes
27	Karumalai	0	0	1	0	0	0	0	Yes	Yes	Yes	Yes	Yes	Yes	Yes	Yes
28	Ammachtram	0	0	1	0	0	0	0	Yes	Yes	Yes	Yes	Yes	Yes	Yes	Yes
29	Endapuli	0	0	0	0	0	0	0	Yes	Yes	Yes	Yes	Yes	Yes	Yes	Yes
30	Kanjannaickanpatti	0	1	1	0	0	1	0	Yes	Yes	Yes	Yes	Yes	Yes	Yes	Yes
31	Velakurichi	0	0	0	0	0	0	0	Yes	Yes	Yes	Yes	Yes	Yes	Yes	Yes
32	Venkatanayakanpatti	0	0	0	0	0	0	0	Yes	Yes	Yes	Yes	Yes	Yes	Yes	Yes
33	Marungapuri	0	0	1	0	0	0	0	Yes	Yes	Yes	Yes	Yes	Yes	Yes	Yes
34	T.Idayapatti	0	0	1	0	0	0	0	Yes	Yes	Yes	Yes	Yes	Yes	Yes	Yes
35	Yagapuram	0	0	0	0	1	0	0	Yes	Yes	Yes	Yes	Yes	Yes	Yes	Yes
36	Nallur	0	0	0	0	0	0	0	Yes	Yes	Yes	Yes	Yes	Yes	Yes	Yes
37	Karaipatti	0	0	0	0	0	0	0	Yes	Yes	Yes	Yes	Yes	Yes	Yes	Yes
38	Sevalpatti	0	0	0	0	0	0	0	Yes	Yes	Yes	Yes	Yes	Yes	Yes	Yes
39	Ikkarai kosakurichi	0	0	0	0	0	0	0	Yes	Yes	Yes	Yes	Yes	Yes	Yes	Yes
40	Akkiyampatti	0	0	1	0	0	0	0	Yes	Yes	Yes	Yes	Yes	Yes	Yes	Yes
41	Alagapuri	0	0	1	0	0	0	0	Yes	Yes	Yes	Yes	Yes	Yes	Yes	Yes
42	Lekkanayakanpatti	0	0	0	0	0	0	0	Yes	Yes	Yes	Yes	Yes	Yes	Yes	Yes
43	Thethur	0	0	1	0	0	0	0	Yes	Yes	Yes	Yes	Yes	Yes	No	No
44	Sevandampatti	0	0	2	0	0	0	0	Yes	Yes	Yes	Yes	Yes	Yes	No	No
BLOCK TOTAL:		2	6	21	0	1	2	0	44	44	44	44	44	44	42	42

Amenities and Land use (As in 2009)

Name of CD Block:- Marungapuri

Location CodeNo:-0167

Availability of toilet & others Yes / No				Communication and transport facilities (If amenities available code -Yes is given except for Village Pin Code ,If not available within the village , the distance range code viz; a for < 5 Kms, b for 5-10 Kms and c for 10+ kms of nearest place where facility is available is given)									Name of Village	Sl. No.
Community toilet including bath.	Community toilet excluding bath.	Rural sanitary mart or sanitary hardware outlet available near the village.	Community bio- gas or recycle of waste for productive use.	Post office(PO)	Sub post office (SPO)	Post & Telegraph office (P&TO)	Village Pin Code	Telephones (Land lines)	Public call office (PCO)	Mobile phone coverage	Internet cafes/ Common service centre (CSC)			
47	48	49	50	51	52	53	54	55	56	57	58	2	1	
No	No	No	No	b	Yes	b	621308	Yes	Yes	Yes	c	Valanadu	23	
No	No	No	No	a	Yes	b	621305	Yes	Yes	Yes	c	Paluvanji East	24	
Yes	Yes	No	No	a	Yes	a	621305	Yes	Yes	Yes	c	Paluvanji West	25	
No	No	No	No	b	Yes	b	621305	Yes	Yes	Yes	c	Muthalvarpatti	26	
No	No	No	No	b	Yes	b	621314	Yes	Yes	Yes	b	Karumalai	27	
Yes	Yes	Yes	No	a	Yes	a	621310	Yes	Yes	Yes	b	Ammachtram	28	
No	No	No	No	b	Yes	b	621310	Yes	b	Yes	b	Endapuli	29	
No	No	Yes	No	b	Yes	b	621314	Yes	Yes	Yes	b	Kanjannaickanpatti	30	
No	No	Yes	No	b	a	b	621314	a	a	Yes	b	Velakurichi	31	
Yes	No	No	No	a	a	a	621314	Yes	Yes	Yes	a	Venkatanayakanpatti	32	
No	No	No	No	b	Yes	b	621308	Yes	Yes	Yes	b	Marungapuri	33	
Yes	No	No	No	b	Yes	b	621308	Yes	Yes	Yes	b	T.Idayapatti	34	
No	No	Yes	No	a	Yes	a	621314	Yes	Yes	Yes	a	Yagapuram	35	
Yes	No	No	No	b	Yes	b	621314	Yes	Yes	Yes	b	Nallur	36	
No	No	Yes	No	a	Yes	a	621314	Yes	Yes	Yes	a	Karaipatti	37	
Yes	No	No	No	b	Yes	b	621314	Yes	Yes	Yes	b	Sevalpatti	38	
No	No	Yes	No	b	Yes	b	621314	Yes	Yes	Yes	b	Ikkaraikosakurichi	39	
No	No	No	No	b	Yes	b	621314	Yes	Yes	Yes	b	Akkiyampatti	40	
No	No	No	No	a	a	a	621314	Yes	Yes	Yes	a	Alagapuri	41	
No	No	No	No	b	a	b	621314	Yes	a	Yes	b	Lekkanayakanpatti	42	
No	No	Yes	No	b	Yes	b	621314	Yes	Yes	Yes	b	Thethur	43	
No	No	No	No	b	Yes	b	621314	Yes	Yes	Yes	b	Sevandampatti	44	
17	8	11	2	2	33	2	44	42	38	44	0			

Amenities and Land use (As in 2009)

Name of CD Block:- Marungapuri

Location CodeNo:-0167

Sl. No.	Name of Village	Communication and transport facilities (If amenities available code -Yes is given except for Village Pin Code, If not available within the village, the distance range code viz; a for < 5 Kms, b for 5-10 Kms and c for 10+ kms of nearest place where facility is available is given)									
		Private courier facility	Bus service (Public & Private)	Railway stations	Auto/Modified Autos	Taxis and Vans	Tractors	Cycle-pulled rickshaws(Manual & Machine driven)	Carts driven by animals	Sea /River ferry service	
1	2	59	60	61	62	63	64	65	66	67	
23	Valanadu	c	Yes	c	b	Yes					
24	Paluvanji East	c	Yes	c	a	a					
25	Paluvanji West	c	Yes	c	a	a					
26	Muthalvarpatti	c	Yes	c	b	b					
27	Karumalai	b	Yes	c	b	a					
28	Ammachtram	b	Yes	c	b	b					
29	Endapuli	b	Yes	c	b	b					
30	Kanjannaickanpatti	b	Yes	c	b	b					
31	Velakurichi	b	Yes	c	b	b					
32	Venkatanayakanpatti	a	Yes	c	a	a					
33	Marungapuri	b	Yes	c	b	Yes					
34	T.Idayapatti	b	Yes	c	Yes	Yes					
35	Yagapuram	a	Yes	c	a	a					
36	Nallur	b	Yes	c	Yes	Yes					
37	Karaipatti	a	Yes	c	a	a					
38	Sevalpatti	b	Yes	c	b	b					
39	Ikkaraikosakurichi	b	Yes	c	b	b					
40	Akkiyampatti	b	Yes	c	b	b					
41	Alagapuri	a	Yes	c	a	a					
42	Lekkanayakanpatti	b	Yes	c	b	b					
43	Thethur	b	Yes	c	b	b					
44	Sevandampatti	b	Yes	c	b	b					
BLOCK TOTAL:		1	42	0	7	13	0	0	0	0	

Amenities and Land use (As in 2009)

Name of CD Block:- Marungapuri

Location CodeNo:-0167

Village connected to highways,village roads, banks & credit societies (If amenities available code -Yes is given, If not available within the village , the distance range code viz; a for < 5 Kms, b for 5-10 Kms and c for 10+ kms of nearest place where facility is available is given)												Name of Village	Sl. No.
Connected to national highway(NH)	Connected to state highway(SH)	Connected to major district road (MDR)	Connected to others district road	Pucca roads	Kutchcha roads	Water bounded macadam(WBM)	Navigable waterway (river/canal)(NW)	Footpaths (FP)	Commercial & Co-operative Banks	ATM	Agricultural Credit Societies		
68	69	70	71	72	73	74	75	76	77	78	79	2	1
a	Yes	Yes	Yes	Yes	Yes	Yes		Yes	Yes	b	Yes	Valanadu	23
Yes	Yes	Yes	Yes	Yes	Yes	Yes		Yes	a	b	Yes	Paluvanji East	24
Yes	Yes	Yes	Yes	Yes	Yes	Yes		Yes	a	b	Yes	Paluvanji West	25
Yes	b	Yes	Yes	Yes	Yes	Yes		Yes	b	c	b	Muthalvarpatti	26
b	Yes	Yes	Yes	Yes	Yes	Yes		Yes	a	c	a	Karumalai	27
b	a	a	Yes	Yes	Yes	Yes		Yes	a	b	a	Ammachtram	28
c	c	b	b	Yes	Yes	Yes		Yes	c	c	c	Endapuli	29
b	b	Yes	Yes	Yes	Yes	Yes		Yes	b	b	b	Kanjannaickanpatti	30
b	a	a	a	Yes	Yes	Yes		Yes	b	b	a	Velakurichi	31
a	a	a	a	Yes	Yes	Yes		Yes	a	a	a	Venkatanayakanpatti	32
Yes	b	Yes	Yes	Yes	Yes	Yes		Yes	Yes	b	b	Marungapuri	33
a	b	Yes	Yes	Yes	Yes	Yes		Yes	b	b	a	T.Idayapatti	34
a	Yes	Yes	Yes	Yes	Yes	Yes		Yes	a	a	b	Yagapuram	35
Yes	b	Yes	Yes	Yes	Yes	Yes		Yes	b	b	b	Nallur	36
a	Yes	Yes	Yes	Yes	Yes	Yes		Yes	a	a	Yes	Karaipatti	37
b	Yes	Yes	Yes	Yes	Yes	Yes		Yes	b	b	b	Sevalpatti	38
b	Yes	Yes	Yes	Yes	Yes	Yes		Yes	b	b	b	Ikkaraikosakurichi	39
b	Yes	Yes	Yes	Yes	Yes	Yes		Yes	b	b	b	Akkiyampatti	40
a	Yes	Yes	Yes	Yes	Yes	Yes		Yes	a	a	a	Alagapuri	41
a	a	Yes	Yes	Yes	Yes	Yes		Yes	b	b	b	Lekkanayakanpatti	42
a	Yes	Yes	Yes	Yes	Yes	Yes		Yes	b	b	b	Thethur	43
Yes	b	Yes	Yes	Yes	Yes	Yes		Yes	b	b	b	Sevandampatti	44
10	16	35	37	44	44	44	0	44	4	1	8		

Amenities and Land use (As in 2009)

Name of CD Block:- Marungapuri

Location CodeNo:-0167

Sl. No.	Name of Village	Availability of miscellaneous facilities (If amenities available code -Yes is given, If not available within the village, the distance range code viz; a for < 5 Kms, b for 5-10 Kms and c for 10+ kms of nearest place where facility is available is given)									
		Self-Help Group (SHG)	Public distribution system (PDS) / shop	Mandis / Regular market	Weekly Haat	Agricultural marketing society	Integrated Child Development Scheme (Nutritional Centres)	Anganwadi Centre (Nutritional Centres)	Others (Nutritional Centres)	ASHA (Accredited Social Health Activist)	Community centre with/without TV
1	2	80	81	82	83	84	85	86	87	88	89
23	Valanadu	Yes	Yes	Yes	Yes	b	Yes	Yes	Yes		Yes
24	Paluvanji East	Yes	Yes	a	a	c	Yes	Yes	Yes		Yes
25	Paluvanji West	Yes	Yes	a	a	c	Yes	Yes	Yes		Yes
26	Muthalvarpatti	Yes	Yes	b	b	c	Yes	Yes	Yes		b
27	Karumalai	Yes	Yes	Yes	a	b	Yes	Yes	Yes		b
28	Ammachtram	Yes	Yes	b	a	b	Yes	Yes	Yes		a
29	Endapuli	Yes	Yes	c	b	c	Yes	Yes	Yes		b
30	Kanjannaickanpatti	Yes	Yes	b	b	b	Yes	Yes	Yes		b
31	Velakurichi	Yes	Yes	b	b	b	Yes	Yes	Yes		b
32	Venkatanayakanpatti	Yes	Yes	Yes	a	c	Yes	Yes	Yes		Yes
33	Marungapuri	Yes	Yes	b	b	b	Yes	Yes	Yes		b
34	T.Idayapatti	Yes	Yes	b	b	b	Yes	Yes	Yes		b
35	Yagapuram	Yes	Yes	a	a	a	Yes	Yes	Yes		a
36	Nallur	Yes	Yes	b	Yes	b	Yes	Yes	Yes		b
37	Karaipatti	Yes	Yes	a	a	a	Yes	Yes	Yes		a
38	Sevalpatti	Yes	Yes	b	b	b	Yes	Yes	Yes		b
39	Ikkaraikosakurichi	Yes	Yes	b	b	b	Yes	Yes	Yes		b
40	Akkiyampatti	Yes	Yes	b	b	b	Yes	Yes	Yes		Yes
41	Alagapuri	Yes	Yes	a	a	a	Yes	Yes	Yes		Yes
42	Lekkanayakanpatti	Yes	Yes	b	b	b	Yes	Yes	Yes		b
43	Thethur	Yes	Yes	b	b	b	Yes	Yes	Yes		b
44	Sevandampatti	Yes	Yes	b	b	b	Yes	Yes	Yes		b
BLOCK TOTAL:		41	42	4	4	0	40	41	44	0	14

Amenities and Land use (As in 2009)

Name of CD Block:- Marungapuri

Location CodeNo:-0167

Availability of miscellaneous facilities (If amenities available code -Yes is given, If not available within the village, the distance range code viz; a for < 5 Kms, b for 5-10 Kms and c for 10+ kms of nearest place where facility is available is given)								Availability of electricity (Yes/No)				Nearest Town		Name of Village	Sl. No.
Sports Field,	Sports Club / Recreation Centre	Cinema / Video Hall	Public Library	Public Reading Room	Newspaper Supply	Assembly Polling station	Birth & Death Registration Office	Power Supply for Domestic Use (ED)	Power Supply for Agricultural Use (EAG)	Power Supply for Commercial Use (EC)	Power Supply for All Uses (EA)	Name	Distance range code i.e. a for <5 Kms, b for 5-10 Kms and c for 10+ kms		
90	91	92	93	94	95	96	97	98	99	100	101	102	103	2	1
Yes	c	c	Yes	Yes	Yes	Yes	Yes	Yes	Yes	Yes	Yes	Ponnampatti	c	Valanadu	23
Yes	c	c	Yes	Yes	Yes	Yes	Yes	Yes	Yes	Yes	Yes	Manapparai	c	Paluvanji East	24
Yes	c	c	Yes	Yes	Yes	Yes	Yes	Yes	Yes	Yes	Yes	Manapparai	c	Paluvanji West	25
Yes	c	b	Yes	Yes	Yes	Yes	Yes	Yes	Yes	Yes	Yes	Ponnampatti	c	Muthalvarpatti	26
Yes	Yes	b	Yes	Yes	Yes	Yes	Yes	Yes	Yes	Yes	Yes	Thuvarankurichi	b	Karumalai	27
Yes	Yes	b	Yes	Yes	Yes	Yes	Yes	Yes	Yes	Yes	Yes	Thuvarankurichi	b	Ammachtram	28
Yes	c	c	Yes	Yes	Yes	Yes	Yes	Yes	Yes	Yes	Yes	Ponnampatti	c	Endapuli	29
Yes	b	b	Yes	Yes	Yes	Yes	Yes	Yes	Yes	Yes	Yes	Ponnampatti	b	Kanjannaickanpatti	30
Yes	b	b	a	a	Yes	Yes	a	Yes	Yes	Yes	No	Ponnampatti	b	Velakurichi	31
Yes	a	a	Yes	Yes	Yes	Yes	Yes	Yes	Yes	No	No	Ponnampatti	a	Venkatanayakanpatti	32
Yes	b	b	Yes	Yes	Yes	Yes	Yes	Yes	Yes	Yes	Yes	Ponnampatti	b	Marungapuri	33
Yes	b	b	Yes	Yes	Yes	Yes	Yes	Yes	Yes	No	No	Ponnampatti	b	T.Idayapatti	34
Yes	a	a	Yes	Yes	Yes	Yes	Yes	Yes	Yes	Yes	Yes	Ponnampatti	a	Yagapuram	35
Yes	b	b	Yes	Yes	Yes	Yes	Yes	Yes	Yes	No	No	Ponnampatti	b	Nallur	36
Yes	a	a	Yes	Yes	Yes	Yes	Yes	Yes	Yes	Yes	Yes	Ponnampatti	a	Karaipatti	37
Yes	b	b	b	b	Yes	Yes	Yes	Yes	Yes	Yes	Yes	Ponnampatti	b	Sevalpatti	38
Yes	b	b	b	b	Yes	Yes	Yes	Yes	Yes	Yes	Yes	Thuvarankurichi	b	Ikkaraikosakurichi	39
Yes	b	b	Yes	Yes	Yes	Yes	Yes	Yes	Yes	Yes	Yes	Ponnampatti	b	Akkiyampatti	40
Yes	a	a	Yes	Yes	Yes	Yes	Yes	Yes	Yes	Yes	Yes	Ponnampatti	a	Alagapuri	41
Yes	b	b	Yes	Yes	Yes	Yes	Yes	Yes	Yes	No	No	Ponnampatti	b	Lekkanayakanpatti	42
Yes	b	b	Yes	Yes	Yes	Yes	Yes	Yes	Yes	No	No	Ponnampatti	b	Thethur	43
c	b	b	Yes	Yes	Yes	Yes	Yes	Yes	Yes	Yes	Yes	Ponnampatti	b	Sevandampatti	44
39	3	1	36	36	41	41	42	44	41	33	32	0	0		

Amenities and Land use (As in 2009)

Name of CD Block:- Marungapuri

Location CodeNo:-0167

Sl. No.	Name of Village	Land Use										
		Area under different types of land use (in hectares rounded up to one decimal place)										
		Forests	Area under Non-agricultural Uses	Barren and Un-cultivable land	Permanent Pastures and Other Grazing Lands	Land Under Miscellaneous Tree Crops etc.	Culturable Waste Land	Fallow lands other than current fallows	Current Fallows	Net Area Sown	Total Irrigated Land Area	Total Un-irrigated Land Area
1	2	104	105	106	107	108	109	110	111	112	113	114
23	Valanadu	150	116.6	0	0	9.4	0	683.2	40	467.5	387	80.5
24	Paluvanji East	0	95.9	0	0	15.1	0	82.5	4.1	228.3	166.7	61.6
25	Paluvanji West	50	96.1	22	0	22.8	0	188	6	366	243	123
26	Muthalvarpatti	776	119.4	21.4	12.5	16.8	38.1	386	102.7	510.7	391.8	119
27	Karumalai	194.2	143.2	13.2	0	22.5	2.5	132.6	275.8	177.7	119.6	58.2
28	Ammachtram	100	181.7	51.6	0	0	0	350.9	1.9	393.5	242.2	151.3
29	Endapuli	388.2	127.1	20.1	0	20	1	166.9	45.7	252.6	159.5	93.2
30	Kanjannaickanpatti	968.1	87.3	0	1	4.4	0	178.2	68.7	569.3	316.4	252.9
31	Velakurichi	284.7	90.8	14.8	2.6	5.7	0.5	176.5	31.7	338.1	190.1	148
32	Venkatanayakanpatti	400	124.8	0.7	0	24.5	0.6	369.9	1	455.3	302.4	152.9
33	Marungapuri	158.2	123.6	0	11.6	13.4	45.7	676.1	11	286.4	179.9	106.5
34	T.Idayapatti	100	87.2	0	0	27.5	20.2	266.6	58	475	202.1	273
35	Yagapuram	29	162.5	8.2	0	34.7	0	338	36	430.1	220.7	209.4
36	Nallur	500	87.9	0	0	4.6	40.2	39	111.5	285.2	213.4	71.8
37	Karaipatti	0	88.7	0	0.8	8.5	5	45	22.5	277.7	250.9	26.8
38	Sevalpatti	141.9	85	6	126	1.5	7.4	179.4	0	373.3	257.2	116.1
39	Ikkaraikosakurichi	808.1	102	6.5	0	23.3	0.2	248.3	40	485.6	155.2	330.4
40	Akkiyampatti	84.7	70.8	0	0	3.2	0	536.6	46	399.2	203.9	195.4
41	Alagapuri	100	128	8.2	0	4.5	0	306	0	437.2	193.3	243.9
42	Lekkanayakanpatti	6	82.2	6.8	0	2.5	10.6	344.1	25.7	276.3	95.1	181.2
43	Thethur	136.6	177.6	8.2	2	12.6	1.4	270.2	0	462.2	141.4	320.9
44	Sevandampatti	0.7	75.7	39.1	18.4	5.1	2	415	44.5	456	184.8	271.2
BLOCK TOTAL:		7327	4575.4	308.8	178	628.8	313.7	13236.5	2082	14015.6	8585.4	5430.8

Amenities and Land use (As in 2009)

Name of CD Block:- Marungapuri

Location CodeNo:-0167

Land Use					Name of three most important commodities manufactured			Name of Village	Sl. No.
Area irrigated by source (in hectare).					First	Second	Third		
Canals (C)	Wells/Tube-wells(W/TW)	Tanks/Lakes(T/L)	Water Falls(WF)	Others(O)				120	121
0	369	18	0	0				Valanadu	23
0	151.7	15	0	0				Paluvanji East	24
0	225	18	0	0				Paluvanji West	25
0	362	29.8	0	0				Muthalvarpatti	26
0	99.6	20	0	0				Karumalai	27
0	217.2	25	0	0				Ammachtram	28
0	100	59.5	0	0				Endapuli	29
0	291.4	25	0	0				Kanjannaickanpatti	30
0	162.1	28	0	0				Velakurichi	31
0	267.4	35	0	0				Venkatanayakanpatti	32
0	154.9	25	0	0				Marungapuri	33
0	178.1	24	0	0				T.Idayapatti	34
0	170.7	50	0	0				Yagapuram	35
0	174	39.4	0	0				Nallur	36
0	198.9	52	0	0				Karaipatti	37
0	238.2	19	0	0				Sevalpatti	38
0	130.2	25	0	0				Ikkaraikosakurichi	39
0	53.9	150	0	0				Akkiyampatti	40
0	150	43.3	0	0				Alagapuri	41
0	95.1	0	0	0				Lekkanayakanpatti	42
0	122.4	19	0	0				Thethur	43
0	157.8	27	0	0				Sevandampatti	44
0	7498.3	1087.1	0	0					

**VAIYAMPATTI
COMMUNITY DEVELOPMENT
BLOCK**

Alphabetical list of villages with location code numbers in 2001 and 2011

Name of the District: Tiruchirappalli		Name of the CD Block: Vaiyampatti	
Serial number	Name of the Village	2011 Census location code number	2001 Census location code number
1	2	3	4
Name of the Taluk: Manapparai			
1	Amayapuram	636059	00922800
2	Aniyappur	636042	00920900
3	Ayanreddiapatti	636082	00925300
4	Dhavalaveeranpatti	636063	00923300
5	Elamanam	636090	00926600
6	I.Kovilpatti	636061	00923100
7	I.Reddiapatti	636068	00923900
8	Inam Pudur	636039	00920600
9	Kumaravadi	636085	00925600
10	Mohavanur (North)	636064	00923400
11	Mohavanur (South)	636065	00923500
12	Mookureddiapatti	636084	00925500
13	Nadupatti	636086	00925800
14	Nallampillai	636060	00923000
15	Palayankottai	636067	00923800
16	Ponnambalapatti	636089	00926400
17	Pudukottai	636088	00926300
18	Puduvadi	636087	00926000
19	Sekkanam	636066	00923700
20	Sengakaradu RF	636141	00926500
21	V.Periapatti	636062	00923200
22	Vaiyamalaipalayam	636040	00920700
23	Vaiyampatti	636083	00925400
24	Vellalapatti	636041	00920800

Amenities and Land use (As in 2009)

Name of CD Block:- Vaiyampatti

Location CodeNo:-0168

Sl. No.	Name of Village	Location code no.	Total area of the village (in hectares rounded up to one decimal place)	Total population (2011 census)	Number of households (2011 census)	Number of educational amenities available (If not available within the village, the distance range code viz; a for < 5 Kms, b for 5-10 Kms and c for 10+ kms of nearest place where facility is available is given).									
						Pre-Primary school (PP)	Primary school (P)	Middle school (M)	Secondary School (S)	Senior Secondary school (SS)	Degree college of arts science & commerce (ASC)	Engineering college(EC)	Medical college (MC)	Management institute (MI)	Polytechnic (Pt)
1	2	3	4	5	6	7	8	9	10	11	12	13	14	15	16
1	Inam Pudur	636039	285	797	179	1	1	1	b	b	c	c	c	c	c
2	Vaiyamalaipalayam	636040	689	867	194	1	1	a	b	b	c	c	c	c	c
3	Vellalapatti	636041	1820.3	4942	1154	4	6	2	a	a	c	c	c	c	c
4	Aniyappur	636042	1938.6	6272	1469	4	4	1	1	1	c	c	c	c	c
5	Amayapuram	636059	1794.3	7471	1725	7	7	2	a	a	b	b	c	c	c
6	Nallampillai	636060	1659.5	5702	1331	7	5	2	b	b	c	c	c	c	c
7	I.Kovilpatti	636061	428.3	849	203	1	1	b	b	b	c	c	c	c	c
8	V.Periapatti	636062	1194	4320	1098	4	5	2	1	1	c	c	c	c	c
9	Dhavalaveeranpatti	636063	1391.4	3053	790	4	3	1	1	1	c	c	c	c	c
10	Mohavanur (North)	636064	1419.7	4543	1117	5	7	1	b	b	c	c	c	c	c
11	Mohavanur (South)	636065	1142.2	4731	1205	3	3	2	1	1	b	b	c	c	c
12	Sekkanam	636066	1002.7	5316	1328	3	3	2	1	1	b	b	c	c	c
13	Palayankottai	636067	1950.2	6932	1626	5	8	1	1	b	c	b	c	c	c
14	I.Reddiapatti	636068	305.4	657	153	1	2	1	b	b	c	b	c	c	c
15	Ayanreddiapatti	636082	863.1	5284	1208	5	5	1	1	1	b	b	c	c	c
16	Vaiyampatti	636083	1304.3	8850	2133	9	9	3	2	1	b	b	c	c	c
17	Mookureddiapatti	636084	204	1436	379	1	a	a	a	a	b	b	c	c	c
18	Kumaravadi	636085	2675.2	8940	1997	8	9	5	1	b	b	c	c	c	c
19	Nadupatti	636086	1464.1	5177	1200	4	4	2	1	1	c	c	c	c	c
20	Puduvadi	636087	666	2008	448	2	3	1	b	b	c	c	c	c	c
21	Pudukottai	636088	1176.3	3948	895	3	4	1	b	b	c	c	c	c	c
22	Ponnambalapatti	636089	126.8	755	178	1	1	a	a	a	c	c	c	c	c
23	Elamanam	636090	1241	3561	742	3	3	1	a	b	c	c	c	c	c
24	Sengakaradu RF	636141	347.3	52	10	b	b	b	c	c	c	c	c	c	c
BLOCK TOTAL:			27088.7	96463	22762	86	94	32	11	8	0	0	0	0	0

Amenities and Land use (As in 2009)

Name of CD Block:- Vaiyampatti

Location CodeNo:-0168

Number of educational amenities available (If not available within the village, the distance range code viz; a for <5 Kms, b for 5-10 Kms and c for 10+ kms of nearest place where facility is available is given).				Number of Medical Amenities available. (If not available within the village , the distance range code viz; a for < 5 Kms, b for 5-10 Kms and c for 10+ kms of nearest place where facility is available is given).									Name of Village	Sl. No.		
Vocational training school /ITI	Non-formal training centre (NFTC)	Special school for disabled (SSD)	Others (specify)	Community health centre (CHC)	Primary health centre (PHC)	Primary health sub centre (PHS)	Maternity and child welfare centre (MCW)	T.B. clinic (TBC)	Hospital-allopathic (HA)	Hospital-alternative medicine (HO)	Dispensary (D)	Veterinary hospital (VH)			Mobile health clinic (MHC)	Family welfare centre (FWC)
17	18	19	20	21	22	23	24	25	26	27	28	29	30	31	2	1
c	1	c		c	b	a	b	c	c	c	b	c		b	Inam Pudur	1
c	a	c		c	b	1	b	c	c	c	b	b		b	Vaiyamalaipalayam	2
c	1	c		c	a	1	a	c	c	c	a	c		a	Vellalapatti	3
c	1	c		c	1	1	1	1	c	c	1	c		1	Aniyappur	4
b	1	c		c	b	1	b	b	b	b	b	b		b	Amayapuram	5
c	1	c		c	b	3	b	c	c	c	b	c		b	Nallampillai	6
c	b	c		c	a	1	a	c	c	c	a	c		a	I.Kovilpatti	7
c	1	c		c	b	1	b	c	c	c	b	c		b	V.Periapatti	8
c	1	c		c	b	1	b	c	c	c	b	c		b	Dhavalaveeranpatti	9
c	1	c		c	b	1	b	c	c	c	b	b		b	Mohavanur (North)	10
c	1	c		b	b	1	b	c	c	c	b	b		b	Mohavanur (South)	11
c	1	c		a	a	3	a	c	c	c	a	a		a	Sekkanam	12
b	1	c		b	b	1	b	c	c	c	b	b		b	Palayankottai	13
b	1	c		b	b	a	b	c	c	c	b	b		b	I.Reddiapatti	14
b	1	c		a	a	2	a	c	c	c	a	a		a	Ayanreddiapatti	15
b	1	c		1	1	1	1	1	c	c	1	1		1	Vaiyampatti	16
b	a	c		a	a	1	a	c	c	c	a	a		a	Mookureddiapatti	17
c	1	c		b	b	2	b	c	c	c	b	1		b	Kumaravadi	18
c	1	c		b	1	1	1	1	c	c	1	1		1	Nadupatti	19
c	1	c		c	b	b	b	c	c	c	b	a		b	Puduvadi	20
c	1	c		b	a	1	a	c	c	c	a	b		a	Pudukottai	21
c	a	c		b	a	1	a	c	c	c	a	a		a	Ponnambalapatti	22
c	1	c		b	b	1	b	c	c	c	b	b		b	Elamanam	23
c	b	c		c	c	b	c	c	c	c	c	c		c	Sengakaradu RF	24
0	19	0	0	1	3	26	3	3	0	0	3	3	0	3		

Amenities and Land use (As in 2009)

Name of CD Block:- Vaiyampatti

Location CodeNo:-0168

Sl. No.	Name of Village	Number of Non-Government Medical Amenities available.							Availability of drinking water - Yes / No							
		Charitable non Govt. hospital/Nursing home.	Medical practitioner with MBBS Degree	Medical practitioner with other degree	Medical practitioner with no degree	Traditional practitioner and faith healer.	Medicine Shop	Others	Tap water (Treated/Untreated)	Well water (Covered / Uncovered well)	Hand Pump	Tube wells / Bore well	Spring	River / Canal	Tank / Pond / Lake	Others
1	2	32	33	34	35	36	37	38	39	40	41	42	43	44	45	46
1	Inam Pudur	0	0	0	0	0	0	0	Yes	Yes	Yes	Yes	Yes	Yes	Yes	Yes
2	Vaiyamalaipalayam	0	0	0	0	0	0	0	Yes	Yes	Yes	Yes	Yes	Yes	Yes	Yes
3	Vellalapatti	0	0	0	0	0	0	0	Yes	Yes	Yes	Yes	Yes	Yes	Yes	Yes
4	Aniyappur	0	3	0	0	0	2	1	Yes	Yes	Yes	Yes	Yes	Yes	Yes	Yes
5	Amayapuram	0	0	0	0	0	0	0	Yes	Yes	Yes	Yes	Yes	Yes	Yes	Yes
6	Nallampillai	0	0	0	0	0	0	0	Yes	Yes	Yes	Yes	Yes	Yes	Yes	Yes
7	I.Kovilpatti	0	0	0	0	0	0	0	Yes	Yes	Yes	Yes	Yes	Yes	Yes	Yes
8	V.Periapatti	0	0	0	0	0	0	0	Yes	Yes	Yes	Yes	Yes	Yes	Yes	Yes
9	Dhavalaveeranpatti	0	0	0	0	0	0	0	Yes	Yes	Yes	Yes	Yes	Yes	Yes	Yes
10	Mohavanur (North)	0	0	0	0	0	0	0	Yes	Yes	Yes	Yes	Yes	Yes	Yes	Yes
11	Mohavanur (South)	0	0	0	0	0	0	0	Yes	Yes	Yes	Yes	Yes	Yes	Yes	Yes
12	Sekkanam	0	0	0	0	0	0	0	Yes	Yes	Yes	Yes	Yes	Yes	Yes	Yes
13	Palayankottai	0	0	0	0	0	0	0	Yes	Yes	Yes	Yes	Yes	Yes	Yes	Yes
14	I.Reddiapatti	0	0	0	0	0	0	0	Yes	Yes	Yes	Yes	Yes	Yes	Yes	Yes
15	Ayanreddiapatti	0	0	1	0	0	0	0	Yes	Yes	Yes	Yes	Yes	Yes	Yes	Yes
16	Vaiyampatti	0	4	1	0	1	4	0	Yes	Yes	Yes	Yes	Yes	Yes	Yes	Yes
17	Mookureddiapatti	0	0	0	0	0	0	0	Yes	Yes	Yes	Yes	Yes	Yes	Yes	Yes
18	Kumaravadi	0	0	0	0	0	0	0	Yes	Yes	Yes	Yes	Yes	Yes	Yes	Yes
19	Nadupatti	0	0	0	0	0	0	0	Yes	Yes	Yes	Yes	Yes	Yes	Yes	Yes
20	Puduvadi	0	0	0	0	0	0	0	Yes	Yes	Yes	Yes	Yes	Yes	Yes	Yes
21	Pudukottai	0	0	1	0	0	0	0	Yes	Yes	Yes	Yes	Yes	Yes	Yes	Yes
22	Ponnambalapatti	0	0	0	0	0	0	0	Yes	Yes	Yes	Yes	Yes	Yes	Yes	Yes
23	Elamanam	0	0	0	0	0	0	0	Yes	Yes	Yes	Yes	Yes	Yes	Yes	Yes
24	Sengakaradu RF	0	0	0	0	0	0	0	Yes	Yes	Yes	Yes	No	Yes	No	No
BLOCK TOTAL:		0	7	3	0	1	6	1	24	24	24	24	23	24	23	23

Amenities and Land use (As in 2009)

Name of CD Block:- Vaiyampatti

Location CodeNo:-0168

Availability of toilet & others Yes / No				Communication and transport facilities (If amenities available code -Yes is given except for Village Pin Code ,If not available within the village , the distance range code viz; a for < 5 Kms, b for 5-10 Kms and c for 10+ kms of nearest place where facility is available is given)									Name of Village	Sl. No.
Community toilet including bath.	Community toilet excluding bath.	Rural sanitary mart or sanitary hardware outlet available near the village.	Community bio- gas or recycle of waste for productive use.	Post office(PO)	Sub post office (SPO)	Post & Telegraph office (P&TO)	Village Pin Code	Telephones (Land lines)	Public call office (PCO)	Mobile phone coverage	Internet cafes/ Common service centre (CSC)			
47	48	49	50	51	52	53	54	55	56	57	58	2	1	
No	No	No	No	a	a	a	621313	Yes	Yes	Yes	c	Inam Pudur	1	
No	No	No	No	b	b	b	621311	Yes	Yes	Yes	c	Vaiyamalaipalayam	2	
Yes	No	No	No	b	Yes	b	621307	Yes	Yes	Yes	a	Vellalapatti	3	
Yes	Yes	No	No	c	Yes	c	621307	Yes	Yes	Yes	c	Aniyappur	4	
Yes	No	No	No	b	Yes	b	621307	Yes	Yes	Yes	b	Amayapuram	5	
No	No	No	Yes	c	Yes	c	621307	Yes	a	Yes	c	Nallampillai	6	
No	No	No	No	c	a	c	621307	Yes	Yes	Yes	c	I.Kovilpatti	7	
No	No	No	No	c	Yes	c	621302	Yes	Yes	Yes	c	V.Periapatti	8	
Yes	Yes	No	No	c	Yes	c	621311	Yes	Yes	Yes	c	Dhavalaveeranpatti	9	
No	No	No	No	c	a	c	621315	Yes	Yes	Yes	c	Mohavanur (North)	10	
No	No	No	No	c	b	c	621302	Yes	Yes	Yes	c	Mohavanur (South)	11	
No	No	Yes	No	a	Yes	a	621315	Yes	Yes	Yes	c	Sekkanam	12	
Yes	No	Yes	No	b	Yes	b	621302	Yes	Yes	Yes	c	Palayankottai	13	
Yes	No	Yes	No	b	b	b	621302	Yes	Yes	Yes	c	I.Reddiapatti	14	
No	No	Yes	No	Yes	a	Yes	621302	Yes	Yes	Yes	c	Ayanreddiapatti	15	
Yes	Yes	Yes	No	Yes	a	Yes	621315	Yes	Yes	Yes	Yes	Vaiyampatti	16	
No	No	Yes	No	a	a	a	621315	Yes	Yes	Yes	a	Mookureddiapatti	17	
Yes	No	No	No	b	Yes	b	621315	Yes	Yes	Yes	b	Kumaravadi	18	
No	No	No	No	b	Yes	b	621315	Yes	Yes	Yes	b	Nadupatti	19	
No	No	No	No	c	a	c	621315	Yes	a	Yes	c	Puduvadi	20	
No	No	No	No	b	Yes	b	621315	Yes	Yes	Yes	b	Pudukottai	21	
No	No	No	No	b	Yes	b	621315	Yes	Yes	Yes	b	Ponnambalapatti	22	
No	No	No	No	b	Yes	b	621315	Yes	Yes	Yes	b	Elamanam	23	
No	No	No	No	c	c	c	621314	Yes	b	b	c	Sengakaradu RF	24	
8	3	6	1	2	13	2	24	24	21	23	1			

Amenities and Land use (As in 2009)

Name of CD Block:- Vaiyampatti

Location CodeNo:-0168

Sl. No.	Name of Village	Communication and transport facilities (If amenities available code -Yes is given except for Village Pin Code, If not available within the village, the distance range code viz; a for < 5 Kms, b for 5-10 Kms and c for 10+ kms of nearest place where facility is available is given)									
		Private courier facility	Bus service (Public & Private)	Railway stations	Auto/Modified Autos	Taxis and Vans	Tractors	Cycle-pulled rickshaws(Manual & Machine driven)	Carts driven by animals	Sea /River ferry service	
1	2	59	60	61	62	63	64	65	66	67	
1	Inam Pudur	b	Yes	c	b	b					
2	Vaiyamalaipalayam	Yes	Yes	c	b	b					
3	Vellalapatti	a	Yes	c	c	Yes					
4	Aniyappur	c	Yes	c	Yes	Yes					
5	Amayapuram	b	Yes	b	b	Yes					
6	Nallampillai	c	Yes	c	c	Yes					
7	I.Kovilpatti	c	Yes	c	c	c					
8	V.Periapatti	c	Yes	c	c	Yes					
9	Dhavalaveeranpatti	c	Yes	c	c	Yes					
10	Mohavanur (North)	c	Yes	c	b	b					
11	Mohavanur (South)	c	Yes	c	c	Yes					
12	Sekkanam	a	Yes	a	Yes	Yes					
13	Palayankottai	c	Yes	b	b	b					
14	I.Reddiapatti	b	Yes	b	b	b					
15	Ayanreddiapatti	Yes	Yes	c	a	a					
16	Vaiyampatti	Yes	Yes	Yes	Yes	Yes					
17	Mookureddiapatti	a	Yes	a	a	a					
18	Kumaravadi	b	Yes	b	b	b					
19	Nadupatti	b	Yes	b	b	Yes					
20	Puduvadi	c	Yes	c	c	c					
21	Pudukottai	b	Yes	b	b	b					
22	Ponnambalapatti	b	Yes	b	b	a					
23	Elamanam	Yes	Yes	b	b	b					
24	Sengakaradu RF	c	b	c	c	c					
BLOCK TOTAL:		4	23	1	3	10	0	0	0	0	

Amenities and Land use (As in 2009)

Name of CD Block:- Vaiyampatti

Location CodeNo:-0168

Village connected to highways,village roads, banks & credit societies (If amenities available code -Yes is given, If not available within the village , the distance range code viz; a for < 5 Kms, b for 5-10 Kms and c for 10+ kms of nearest place where facility is available is given)												Name of Village	Sl. No.
Connected to national highway(NH)	Connected to state highway(SH)	Connected to major district road (MDR)	Connected to others district road	Pucca roads	Kutchcha roads	Water bounded macadam(WBM) roads	Navigable waterway (river/canal)(NW)	Footpaths (FP)	Commercial & Co-operative Banks	ATM	Agricultural Credit Societies		
68	69	70	71	72	73	74	75	76	77	78	79	2	1
c	c	Yes	Yes	Yes	Yes	Yes		Yes	b	c	b	Inam Pudur	1
c	c	Yes	Yes	Yes	Yes	Yes		Yes	b	c	b	Vaiyamalaipalayam	2
c	c	Yes	Yes	Yes	Yes	Yes		Yes	a	c	a	Vellalapatti	3
c	b	Yes	Yes	Yes	Yes	Yes		Yes	Yes	c	Yes	Aniyappur	4
b	b	Yes	Yes	Yes	Yes	Yes		Yes	Yes	b	Yes	Amayapuram	5
c	b	Yes	Yes	Yes	Yes	Yes		Yes	b	c	Yes	Nallampillai	6
c	c	a	a	Yes	Yes	Yes		Yes	a	c	a	I.Kovilpatti	7
c	c	Yes	Yes	Yes	Yes	Yes		Yes	Yes	c	Yes	V.Periapatti	8
c	c	Yes	Yes	Yes	Yes	Yes		Yes	b	c	b	Dhavalaveeranpatti	9
c	Yes	Yes	Yes	Yes	Yes	Yes		Yes	b	c	Yes	Mohavanur (North)	10
b	Yes	Yes	Yes	Yes	Yes	Yes		Yes	Yes	c	Yes	Mohavanur (South)	11
a	Yes	Yes	Yes	Yes	Yes	Yes		Yes	Yes	a	Yes	Sekkanam	12
b	Yes	Yes	Yes	Yes	Yes	Yes		Yes	b	c	Yes	Palayankottai	13
b	Yes	Yes	Yes	Yes	Yes	Yes		Yes	b	c	Yes	I.Reddiapatti	14
a	a	Yes	Yes	Yes	Yes	Yes		Yes	a	a	a	Ayanreddiapatti	15
Yes	Yes	Yes	Yes	Yes	Yes	Yes		Yes	Yes	Yes	Yes	Vaiyampatti	16
a	a	Yes	Yes	Yes	Yes	Yes		Yes	a	a	a	Mookureddiapatti	17
Yes	b	Yes	Yes	Yes	Yes	Yes		Yes	b	b	Yes	Kumaravadi	18
Yes	b	Yes	Yes	Yes	Yes	Yes		Yes	Yes	Yes	b	Nadupatti	19
Yes	b	Yes	Yes	Yes	Yes	Yes		Yes	c	c	Yes	Puduvadi	20
Yes	b	Yes	Yes	Yes	Yes	Yes		Yes	b	b	b	Pudukottai	21
Yes	Yes	Yes	Yes	Yes	Yes	Yes		Yes	a	a	b	Ponnambalapatti	22
b	b	Yes	Yes	Yes	Yes	Yes		Yes	b	b	b	Elamanam	23
b	c	b	b	b	Yes	b		Yes	c	c	c	Sengakaradu RF	24
6	7	22	22	23	24	23	0	24	7	2	12		

Amenities and Land use (As in 2009)

Name of CD Block:- Vaiyampatti

Location CodeNo:-0168

Sl. No.	Name of Village	Availability of miscellaneous facilities (If amenities available code -Yes is given, If not available within the village, the distance range code viz; a for < 5 Kms, b for 5-10 Kms and c for 10+ kms of nearest place where facility is available is given)									
		Self-Help Group (SHG)	Public distribution system (PDS) shop	Mandis / Regular market	Weekly Haat	Agricultural marketing society	Integrated Child Development Scheme (Nutritional Centres)	Anganwadi Centre (Nutritional Centres)	Others (Nutritional Centres)	ASHA (Accredited Social Health Activist)	Community centre with/without TV
1	2	80	81	82	83	84	85	86	87	88	89
1	Inam Pudur	Yes	Yes	c	b	b	Yes	Yes	Yes		Yes
2	Vaiyamalaipalayam	Yes	Yes	c	b	c	Yes	Yes	Yes		b
3	Vellalapatti	Yes	Yes	c	a	c	Yes	Yes	Yes		Yes
4	Aniyappur	Yes	Yes	c	Yes	c	Yes	Yes	Yes		Yes
5	Amayapuram	Yes	Yes	b	b	b	Yes	Yes	Yes		Yes
6	Nallampillai	Yes	Yes	c	b	c	Yes	Yes	Yes		a
7	I.Kovilpatti	Yes	Yes	c	a	c	a	Yes	Yes		a
8	V.Periapatti	Yes	Yes	c	b	c	Yes	Yes	Yes		Yes
9	Dhavalaveeranpatti	Yes	Yes	c	c	c	Yes	Yes	Yes		Yes
10	Mohavanur (North)	Yes	Yes	Yes	Yes	c	Yes	Yes	Yes		b
11	Mohavanur (South)	Yes	Yes	c	b	c	Yes	Yes	Yes		Yes
12	Sekkanam	Yes	Yes	a	a	c	Yes	Yes	Yes		Yes
13	Palayankottai	Yes	Yes	b	b	c	Yes	Yes	Yes		b
14	I.Reddiapatti	Yes	Yes	c	b	c	Yes	Yes	Yes		b
15	Ayanreddiapatti	Yes	Yes	c	Yes	c	Yes	Yes	Yes		Yes
16	Vaiyampatti	Yes	Yes	c	Yes	Yes	Yes	Yes	Yes		a
17	Mookureddiapatti	Yes	a	a	a	a	a	a	Yes		a
18	Kumaravadi	Yes	Yes	b	b	c	Yes	Yes	Yes		b
19	Nadupatti	Yes	Yes	b	Yes	c	Yes	Yes	Yes		b
20	Puduvadi	Yes	Yes	c	c	c	Yes	Yes	Yes		b
21	Pudukottai	Yes	Yes	b	a	c	Yes	Yes	Yes		b
22	Ponnambalapatti	Yes	Yes	c	b	c	Yes	Yes	Yes		a
23	Elamanam	Yes	Yes	c	b	c	Yes	Yes	Yes		Yes
24	Sengakaradu RF	Yes	b	c	c	c	Yes	Yes	Yes		c
BLOCK TOTAL:		24	22	1	5	1	22	23	24	0	10

Amenities and Land use (As in 2009)

Name of CD Block:- Vaiyampatti

Location CodeNo:-0168

Availability of miscellaneous facilities (If amenities available code -Yes is given, If not available within the village, the distance range code viz; a for < 5 Kms, b for 5-10 Kms and c for 10+ kms of nearest place where facility is available is given)									Availability of electricity (Yes/No)				Nearest Town		Name of Village	Sl. No.
Sports Field,	Sports Club / Recreation Centre	Cinema / Video Hall	Public Library	Public Reading Room	Newspaper Supply	Assembly Polling station	Birth & Death Registration Office	Power Supply for Domestic Use (ED)	Power Supply for Agricultural Use (EAG)	Power Supply for Commercial Use (EC)	Power Supply for All Uses (EA)	Name	Distance range code i.e. a for <5 Kms, b for 5-10 Kms and c for 10+ kms			
90	91	92	93	94	95	96	97	98	99	100	101	102	103	2	1	
Yes	c	b	Yes	Yes	Yes	Yes	Yes	Yes	Yes	No	No	Manapparai	c	Inam Pudur	1	
a	c	c	a	a	a	a	a	Yes	Yes	No	No	Manapparai	c	Vaiyamalaipalayam	2	
Yes	c	c	b	b	Yes	Yes	Yes	Yes	Yes	Yes	Yes	Manapparai	c	Vellalapatti	3	
Yes	c	c	Yes	Yes	Yes	Yes	Yes	Yes	Yes	Yes	Yes	Manapparai	c	Aniyappur	4	
Yes	b	b	Yes	Yes	Yes	Yes	Yes	Yes	Yes	Yes	Yes	Manapparai	b	Amayapuram	5	
Yes	c	c	Yes	Yes	Yes	Yes	Yes	Yes	Yes	Yes	Yes	Manapparai	c	Nallampillai	6	
a	c	c	a	c	a	Yes	a	Yes	Yes	Yes	Yes	Manapparai	c	I.Kovilpatti	7	
Yes	c	c	Yes	Yes	Yes	Yes	Yes	Yes	Yes	Yes	Yes	Manapparai	c	V.Periapatti	8	
Yes	c	c	Yes	Yes	Yes	Yes	Yes	Yes	Yes	Yes	Yes	Manapparai	c	Dhavalaveeranpatti	9	
Yes	c	c	b	b	Yes	Yes	Yes	Yes	Yes	Yes	Yes	Manapparai	c	Mohavanur (North)	10	
Yes	c	c	Yes	Yes	Yes	Yes	Yes	Yes	Yes	Yes	Yes	Manapparai	c	Mohavanur (South)	11	
Yes	a	c	Yes	Yes	Yes	Yes	Yes	Yes	Yes	Yes	Yes	Manapparai	c	Sekkanam	12	
Yes	c	c	Yes	Yes	Yes	Yes	Yes	Yes	Yes	No	No	Manapparai	c	Palayankottai	13	
Yes	c	c	b	b	Yes	Yes	Yes	Yes	Yes	No	No	Manapparai	c	I.Reddiapatti	14	
Yes	a	c	Yes	Yes	Yes	Yes	Yes	Yes	Yes	Yes	Yes	Manapparai	c	Ayanreddiapatti	15	
Yes	c	c	a	a	Yes	Yes	Yes	Yes	Yes	Yes	Yes	Manapparai	c	Vaiyampatti	16	
a	c	c	a	a	a	a	a	Yes	Yes	Yes	Yes	Manapparai	c	Mookureddiapatti	17	
Yes	c	c	b	b	Yes	Yes	Yes	Yes	Yes	Yes	Yes	Manapparai	c	Kumaravadi	18	
Yes	c	c	Yes	Yes	Yes	Yes	Yes	Yes	Yes	No	No	Manapparai	c	Nadupatti	19	
Yes	c	a	Yes	Yes	Yes	Yes	Yes	Yes	Yes	No	No	Manapparai	c	Puduvadi	20	
Yes	c	c	Yes	Yes	Yes	Yes	Yes	Yes	Yes	No	No	Manapparai	c	Pudukottai	21	
a	c	b	Yes	Yes	Yes	Yes	Yes	Yes	Yes	No	No	Manapparai	c	Ponnambalapatti	22	
b	b	c	b	b	Yes	Yes	Yes	Yes	Yes	Yes	Yes	Manapparai	c	Elamanam	23	
c	c	c	b	b	b	Yes	b	Yes	No	No	No	Manapparai	c	Sengakaradu RF	24	
18	0	0	14	14	20	22	20	24	23	15	15	0	0			

Amenities and Land use (As in 2009)

Name of CD Block:- Vaiyampatti

Location CodeNo:-0168

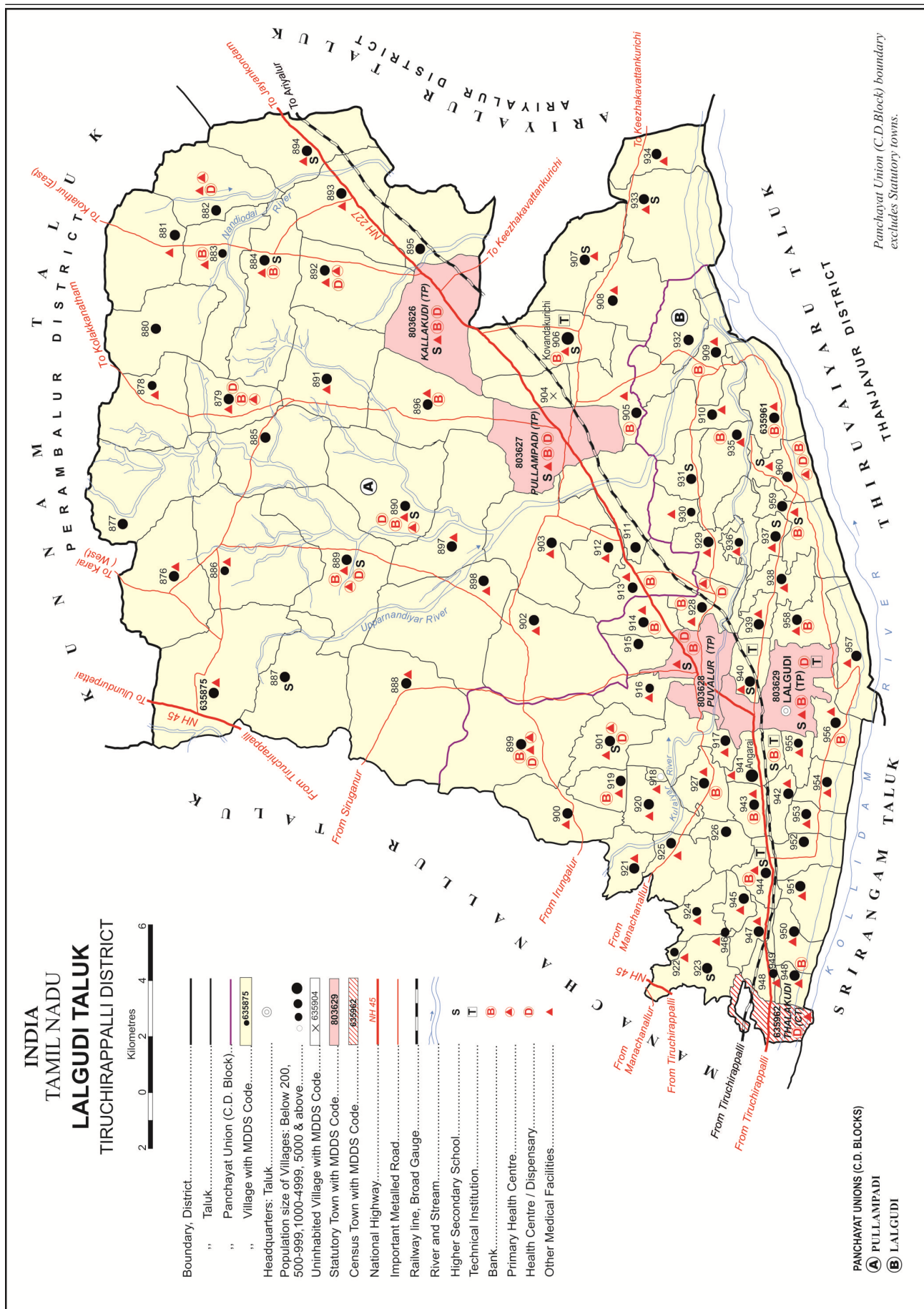
Sl. No.	Name of Village	Land Use										
		Area under different types of land use (in hectares rounded up to one decimal place)										
		Forests	Area under Non-agricultural Uses	Barren and Un-cultivable land	Permanent Pastures and Other Grazing Lands	Land Under Miscellaneous Tree Crops etc.	Culturable Waste Land	Fallow lands other than current fallows	Current Fallows	Net Area Sown	Total Irrigated Land Area	Total Un-irrigated Land Area
1	2	104	105	106	107	108	109	110	111	112	113	114
1	Inam Pudur	0	34.3	0.8	0	3.6	0.7	172.9	4.5	68.2	9	59.2
2	Vaiyamalaipalayam	278.9	41.6	17.8	0	9.5	2.8	188.3	7.5	142.7	129.1	13.5
3	Vellalapatti	0	132	28.2	0	43.3	4.6	1055.7	8.2	548.2	432.8	115.4
4	Aniyappur	0	92.6	8.2	0	10.5	17.4	942.8	47.5	819.7	323.8	495.9
5	Amayapuram	0	146.8	17.6	0	32.2	15.5	993.8	12.5	575.8	408.3	167.5
6	Nallampillai	0	61	18.4	0	27.5	2.8	894.1	22.5	633.1	557.4	75.7
7	I.Kovilpatti	0	27.9	18.4	0	5.6	2.5	199.9	11.3	162.7	93.8	68.9
8	V.Periapatti	0	83.4	13.4	0	15.3	6.2	566.4	56.5	452.8	159.8	293
9	Dhavalaveeranpatti	0	64.4	0	0	6.5	24.9	716	22.5	557	161.3	395.7
10	Mohavanur (North)	0	28.1	28.3	0	6.5	21.9	605.4	3.5	726	374.2	351.8
11	Mohavanur (South)	0	58.1	3.7	0	13.5	1.9	642	18.5	404.4	280.1	124.3
12	Sekkanam	0	89.1	14.9	0	8.8	22.8	384.8	12.2	470	255.8	214.2
13	Palayankottai	0	94.7	2.1	15	115.5	3.2	923.6	8.2	787.8	424	363.8
14	I.Reddiapatti	0	22.6	0	0	10.6	5.6	91	2.5	173.1	63.4	109.7
15	Ayanreddiapatti	0	77.9	59.2	0	19.3	25.6	259.4	18.5	403.3	247.4	156
16	Vaiyampatti	0	142.7	61	0	14	26.5	577.5	8.5	474.1	349.1	125
17	Mookureddiapatti	0	16.2	0	0	10.5	0	60	2	115.4	73.6	41.8
18	Kumaravadi	0	125.8	30.7	0	44	23.8	1634.4	126.5	689.9	351.1	338.8
19	Nadupatti	0	58.8	9.5	0	6.5	22.9	536.9	44.5	785	255.4	529.6
20	Puduvadi	100	65.7	133.7	0	5.5	25.6	73.7	12.2	249.6	102.3	147.3
21	Pudukottai	0	108.5	19.4	0	7.5	30	338.8	10.2	661.9	365.7	296.2
22	Ponnambalapatti	0	18.5	0	0	2.8	0	17.2	11.2	77.1	49.4	27.6
23	Elamanam	188	70.8	34	0	46.5	43.3	444.3	13.5	400.5	249	151.5
24	Sengakaradu RF	347.3	0	0	0	0	0	0	0	0	0	0
BLOCK TOTAL:		914.2	1661.5	519.3	15	465.5	330.5	12319	485	10378.3	5715.8	4662.4

Amenities and Land use (As in 2009)

Name of CD Block:- Vaiyampatti

Location CodeNo:-0168

Land Use					Name of three most important commodities manufactured			Name of Village	Sl. No.
Area irrigated by source (in hectare).					First	Second	Third		
Canals (C)	Wells/Tube-wells(W/TW)	Tanks/Lakes(T/L)	Water Falls(WF)	Others(O)				120	121
0	9	0	0	0				Inam Pudur	1
0	129.1	0	0	0				Vaiyamalaipalayam	2
0	432.8	0	0	0				Vellalapatti	3
0	319.3	4.5	0	0				Aniyappur	4
0	406.3	2	0	0				Amayapuram	5
0	557.4	0	0	0				Nallampillai	6
0	93.8	0	0	0				I.Kovilpatti	7
0	159.8	0	0	0				V.Periapatti	8
0	161.3	0	0	0				Dhavalaveeranpatti	9
14.6	359.6	0	0	0				Mohavanur (North)	10
30.9	249.1	0	0	0				Mohavanur (South)	11
0	255.8	0	0	0				Sekkanam	12
0	424	0	0	0				Palayankottai	13
0	63.4	0	0	0				I.Reddiapatti	14
0	247.4	0	0	0				Ayanreddiapatti	15
0	349.1	0	0	0				Vaiyampatti	16
0	73.6	0	0	0				Mookureddiapatti	17
0	345.4	5.6	0	0				Kumaravadi	18
0	255.4	0	0	0				Nadupatti	19
0	102.3	0	0	0				Puduvadi	20
0	365.7	0	0	0				Pudukottai	21
0	49.4	0	0	0				Ponnambalapatti	22
0	249	0	0	0				Elamanam	23
0	0	0	0	0				Sengakaradu RF	24
45.5	5658	12.1	0	0					



**LALGUDI
COMMUNITY DEVELOPMENT
BLOCK**

Alphabetical list of villages with location code numbers in 2001 and 2011

Name of the District: Tiruchirappalli		Name of the CD Block: Lalgudi	
Serial number	Name of the Village	2011 Census location code number	2001 Census location code number
1	2	3	4
Name of the Taluk: Lalgudi			
1	Adikudi	635938	00910700
2	Alangudimahajanam	635909	00907800
3	Angarai	635941	00911000
4	Appadurai	635948	00911900
5	Ariyur	635961	00913200
6	Chinnavalakurichi	635946	00911500
7	Esanakorai	635950	00912100
8	Idaiyathumangalam	635956	00912700
9	Jangamarajapuram	635937	00910600
10	Keelamarimangalam	635918	00908700
11	Keelanbil	635960	00913100
12	Keelaperungavoor	635926	00909500
13	Komagudi	635930	00909900
14	Koonur	635957	00912800
15	Madakudi	635923	00909200
16	Mahilambadi	635900	00906900
17	Manakkal (East)	635939	00910800
18	Manakkal (West)	635940	00910900
19	Mangammalpuram	635959	00913000
20	Marudhur	635925	00909400
21	Mettupatti	635936	00910500
22	Nagar	635927	00909600
23	Nathamangudi	635932	00910100
24	Neikuppai (North)	635919	00908800
25	Neikuppai (South)	635920	00908900
26	Nerujalakudi	635943	00911200

Alphabetical list of villages with location code numbers in 2001 and 2011

Name of the District: Tiruchirappalli**Name of the CD Block: Lalgudi**

Serial number	Name of the Village	2011 Census location code number	2001 Census location code number
1	2	3	4
Name of the Taluk: Lalgudi			
27	Pamparamchutti	635942	00911100
28	Pandaravadai	635916	00908500
29	Peruvalanallur (East)	635914	00908300
30	Peruvalanallur (West)	635915	00908400
31	Pudukkudi	635947	00911600
32	Puduruthamanur	635901	00907000
33	R.Valavanur	635921	00909000
34	Sathamangalam	635958	00912900
35	Sembarai	635931	00910000
36	Seshasamudram	635955	00912600
37	Sevendhinathapuram	635954	00912500
38	Sirumarudhur	635945	00911400
39	Sirumayangudi (East)	635929	00909800
40	Sirumayangudi (West)	635928	00909700
41	T.Kallikudi	635910	00907900
42	T.Valavanoor	635951	00912200
43	Thachankurichi	635899	00906800
44	Therukuchattram	635949	00912000
45	Thinniyam	635935	00910400
46	Thirumanamedu (East)	635953	00912400
47	Thirumanamedu (West)	635952	00912300
48	Thirumangalam	635917	00908600
49	Uthamanambi	635922	00909100
50	V.Thuraiyur	635924	00909300
51	Valadi	635944	00911300

Amenities and Land use (As in 2009)

Name of CD Block:- Lalgudi

Location CodeNo:-0169

Sl. No.	Name of Village	Location code no.	Total area of the village (in hectares rounded up to one decimal place)	Total population (2011 census)	Number of households (2011 census)	Number of educational amenities available (If not available within the village, the distance range code viz; a for < 5 Kms, b for 5-10 Kms and c for 10+ kms of nearest place where facility is available is given).									
						Pre-Primary school (PP)	Primary school (P)	Middle school (M)	Secondary School (S)	Senior Secondary school (SS)	Degree college of arts science & commerce (ASC)	Engineering college(EC)	Medical college (MC)	Management institute (MI)	Polytechnic (Pt)
1	Thachankurichi	635899	1431.3	2889	780	3	3	1	a	a	c	b	b	b	b
2	Mahilambadi	635900	627.3	2502	681	1	1	b	b	b	b	a	a	a	a
3	Puduruthamanur	635901	529	3014	769	3	3	2	2	1	b	b	b	b	b
4	Alangudimahajanam	635909	654.9	1381	369	2	2	b	b	b	c	c	c	c	c
5	T.Kallikudi	635910	653.5	2654	680	2	8	a	a	a	c	c	c	c	c
6	Peruvalanallur (East)	635914	530	3870	1076	3	3	2	1	a	b	b	b	b	b
7	Peruvalanallur (West)	635915	288.4	1700	445	1	1	1	a	a	b	b	b	b	b
8	Pandaravadai	635916	120.8	739	180	1	a	a	a	a	a	b	b	b	a
9	Thirumangalam	635917	556.8	4469	1146	3	2	2	a	a	a	b	b	b	a
10	Keelamarimangalam	635918	97.1	182	47	1	1	1	a	a	b	b	b	b	b
11	Neikuppai (North)	635919	309.6	1633	433	2	1	1	a	a	b	b	b	b	b
12	Neikuppai (South)	635920	451.2	1411	361	1	1	a	a	a	b	b	b	b	b
13	R.Valavanur	635921	347.6	1296	332	4	3	a	a	a	c	b	b	b	b
14	Uthamanambi	635922	18.2	683	156	1	1	a	a	a	b	b	c	b	a
15	Madakudi	635923	512.7	3632	940	2	3	2	2	1	b	b	c	b	a
16	V.Thuraiyur	635924	311.6	579	145	1	1	a	a	a	b	b	b	b	b
17	Marudhur	635925	464.4	2081	534	1	1	1	a	a	b	a	b	a	b
18	Keelaperungavoor	635926	279	1952	492	4	2	2	a	b	b	b	b	b	a
19	Nagar	635927	357.9	2756	720	2	1	1	1	b	b	c	c	c	a
20	Sirumayangudi (West)	635928	292.5	3645	949	2	1	1	a	a	b	c	c	c	b
21	Sirumayangudi (East)	635929	344.2	2374	665	2	2	a	a	a	b	c	c	c	b
22	Komagudi	635930	238.1	974	246	2	1	1	a	a	b	c	c	c	b
23	Sembarai	635931	299.8	2365	549	3	1	1	1	1	b	c	c	c	b
24	Nathamangudi	635932	542.5	2162	561	3	3	1	a	a	c	c	c	c	c
25	Thinniyam	635935	481.5	2243	576	2	1	a	a	a	c	c	c	c	c
26	Mettupatti	635936	383	938	258	1	1	a	a	a	b	c	c	c	b

Amenities and Land use (As in 2009)

Name of CD Block:- Lalgudi

Location CodeNo:-0169

Number of educational amenities available (If not available within the village, the distance range code viz; a for <5 Kms, b for 5-10 Kms and c for 10+ kms of nearest place where facility is available is given).				Number of Medical Amenities available. (If not available within the village , the distance range code viz; a for < 5 Kms, b for 5-10 Kms and c for 10+ kms of nearest place where facility is available is given).												Name of Village	Sl. No.
Vocational training school /ITI	Non-formal training centre (NFTC)	Special school for disabled (SSD)	Others (specify)	Community health centre (CHC)	Primary health centre (PHC)	Primary health sub centre (PHS)	Maternity and child welfare centre (MCW)	T.B. clinic (TBC)	Hospital-allopathic (HA)	Hospital-alternative medicine (HO)	Dispensary (D)	Veterinary hospital (VH)	Mobile health clinic (MHC)	Family welfare centre (FWC)			
17	18	19	20	21	22	23	24	25	26	27	28	29	30	31	2	1	
b	1	c		a	1	2	1	1	c	c	1	a		1	Thachankurichi	1	
a	b	c		b	b	2	b	b	b	b	b	b		b	Mahilambadi	2	
b	1	c		1	1	1	1	1	b	b	1	1		1	Puduruthamanur	3	
b	b	b		b	b	1	b	c	c	c	b	b		b	Alangudimahajanam	4	
b	a	b		b	a	2	a	c	c	c	a	a		a	T.Kallikudi	5	
b	1	b		b	a	1	a	b	b	b	a	a		a	Peruvalanallur (East)	6	
b	1	b		b	a	a	a	b	b	b	a	1		a	Peruvalanallur (West)	7	
a	a	c		b	b	1	a	a	a	a	b	a		b	Pandaravadai	8	
a	1	c		b	b	1	a	a	a	a	b	a		b	Thirumangalam	9	
b	1	c		a	a	1	a	b	b	b	a	a		a	Keelamarimangalam	10	
b	1	c		a	a	1	a	b	b	b	a	a		a	Neikuppai (North)	11	
b	a	c		a	a	1	a	b	b	b	a	a		a	Neikuppai (South)	12	
b	a	c		a	a	1	a	c	c	c	a	a		a	R.Valavanur	13	
b	a	c		b	b	1	b	b	c	c	b	a		b	Uthamanambi	14	
b	1	c		b	b	1	b	b	c	c	b	b		b	Madakudi	15	
a	a	c		b	b	1	b	b	b	b	b	b		b	V.Thuraiyur	16	
b	1	c		b	b	1	b	b	b	b	b	a		b	Marudhur	17	
a	1	c		c	c	a	b	b	b	b	c	b		c	Keelaperungavoor	18	
b	1	c		b	b	2	b	b	b	b	b	b		b	Nagar	19	
a	1	c		b	1	1	1	1	b	b	1	1		1	Sirumayangudi (West)	20	
b	a	b		b	a	2	a	b	b	b	a	a		a	Sirumayangudi (East)	21	
b	a	b		b	a	1	a	b	b	b	a	b		a	Komagudi	22	
b	1	b		b	a	a	a	b	b	b	a	1		a	Sembarai	23	
b	1	b		b	b	b	b	c	c	c	b	b		b	Nathamangudi	24	
b	a	b		b	a	2	a	c	c	c	a	a		a	Thinniyam	25	
b	a	b		b	a	1	a	b	b	b	a	a		a	Mettupatti	26	

Amenities and Land use (As in 2009)

Name of CD Block:- Lalgudi

Location CodeNo:-0169

Sl. No.	Name of Village	Number of Non-Government Medical Amenities available.							Availability of drinking water - Yes / No							
		Charitable non Govt. hospital/Nursing home.	Medical practitioner with MBBS Degree	Medical practitioner with other degree	Medical practitioner with no degree	Traditional practitioner and faith healer.	Medicine Shop	Others	Tap water (Treated/Untreated)	Well water (Covered / Uncovered well)	Hand Pump	Tube wells / Bore well	Spring	River / Canal	Tank / Pond / Lake	Others
1	2	32	33	34	35	36	37	38	39	40	41	42	43	44	45	46
1	Thachankurichi	0	0	1	0	0	0	0	Yes	Yes	Yes	Yes	Yes	Yes	Yes	Yes
2	Mahilambadi	0	0	0	0	0	0	0	Yes	Yes	Yes	Yes	Yes	Yes	Yes	Yes
3	Puduruthamanur	0	0	0	3	1	0	0	Yes	Yes	Yes	Yes	Yes	Yes	Yes	Yes
4	Alangudimahajanam	0	0	0	0	0	0	0	Yes	Yes	Yes	Yes	Yes	Yes	Yes	Yes
5	T.Kallikudi	0	0	0	0	0	0	0	Yes	Yes	Yes	Yes	Yes	Yes	Yes	Yes
6	Peruvalanallur (East)	0	1	1	0	1	1	0	Yes	Yes	Yes	Yes	Yes	Yes	Yes	Yes
7	Peruvalanallur (West)	1	2	1	0	0	10	0	Yes	Yes	Yes	Yes	Yes	Yes	Yes	Yes
8	Pandaravadai	0	0	0	0	0	0	0	Yes	Yes	Yes	Yes	Yes	Yes	Yes	Yes
9	Thirumangalam	0	0	0	1	0	0	0	Yes	Yes	Yes	Yes	Yes	Yes	Yes	Yes
10	Keelamarimangalam	0	0	0	0	0	0	0	Yes	Yes	Yes	Yes	Yes	Yes	Yes	Yes
11	Neikuppai (North)	0	0	1	0	0	0	0	Yes	Yes	Yes	Yes	Yes	Yes	Yes	Yes
12	Neikuppai (South)	0	0	0	0	0	0	0	Yes	Yes	Yes	Yes	Yes	Yes	Yes	Yes
13	R.Valavanur	0	0	1	0	0	0	0	Yes	Yes	Yes	Yes	Yes	Yes	Yes	Yes
14	Uthamanambi	0	0	0	0	0	0	0	Yes	Yes	Yes	Yes	Yes	Yes	Yes	Yes
15	Madakudi	0	0	0	0	0	0	0	Yes	Yes	Yes	Yes	Yes	Yes	Yes	Yes
16	V.Thuraiyur	0	0	1	0	0	0	0	Yes	Yes	Yes	Yes	Yes	Yes	Yes	Yes
17	Marudhur	0	0	1	0	0	0	0	Yes	Yes	Yes	Yes	Yes	Yes	Yes	Yes
18	Keelaperungavoor	0	0	0	0	0	0	0	Yes	Yes	Yes	Yes	Yes	Yes	Yes	Yes
19	Nagar	0	0	1	0	0	0	0	Yes	Yes	Yes	Yes	Yes	Yes	Yes	Yes
20	Sirumayangudi (West)	0	0	0	0	0	0	0	Yes	Yes	Yes	Yes	Yes	Yes	Yes	Yes
21	Sirumayangudi (East)	0	0	0	0	0	0	0	Yes	Yes	Yes	Yes	Yes	Yes	Yes	Yes
22	Komagudi	0	0	1	0	0	0	0	Yes	Yes	Yes	Yes	Yes	Yes	Yes	Yes
23	Sembarai	0	0	0	0	0	0	0	Yes	Yes	Yes	Yes	Yes	Yes	Yes	Yes
24	Nathamangudi	0	0	0	0	0	0	0	Yes	Yes	Yes	Yes	Yes	Yes	Yes	Yes
25	Thinniyam	0	0	0	0	0	0	0	Yes	Yes	Yes	Yes	Yes	Yes	Yes	Yes
26	Mettupatti	0	0	0	0	0	0	0	Yes	Yes	Yes	Yes	Yes	Yes	Yes	Yes

Amenities and Land use (As in 2009)

Name of CD Block:- Lalgudi

Location CodeNo:-0169

Availability of toilet & others Yes / No				Communication and transport facilities (If amenities available code -Yes is given except for Village Pin Code ,If not available within the village , the distance range code viz; a for < 5 Kms, b for 5-10 Kms and c for 10+ kms of nearest place where facility is available is given)								Name of Village	Sl. No.
Community toilet including bath.	Community toilet excluding bath.	Rural sanitary mart or sanitary hardware outlet available near the village.	Community bio- gas or recycle of waste for productive use.	Post office(PO)	Sub post office (SPO)	Post & Telegraph office (P&TO)	Village Pin Code	Telephones (Land lines)	Public call office (PCO)	Mobile phone coverage	Internet cafes/ Common service centre (CSC)		
47	48	49	50	51	52	53	54	55	56	57	58	2	1
No	Yes	Yes	Yes	b	Yes	b	621712	Yes	Yes	Yes	b	Thachankurichi	1
No	No	No	No	b	a	b	621111	Yes	a	Yes	b	Mahilambadi	2
No	Yes	No	No	a	Yes	a	621712	Yes	Yes	Yes	b	Puduruthamanur	3
No	No	No	No	b	Yes	b	621702	Yes	Yes	Yes	b	Alangudimahajanam	4
No	Yes	No	No	a	a	a	621702	Yes	Yes	Yes	b	T.Kallikudi	5
No	Yes	Yes	No	a	Yes	a	621712	Yes	Yes	Yes	b	Peruvalanallur (East)	6
No	No	No	No	a	Yes	b	621712	Yes	Yes	Yes	b	Peruvalanallur (West)	7
No	No	Yes	No	a	a	a	621712	Yes	Yes	Yes	a	Pandaravadai	8
No	Yes	Yes	No	a	Yes	a	621703	Yes	Yes	Yes	a	Thirumangalam	9
No	No	Yes	No	b	a	b	621111	Yes	Yes	Yes	b	Keelamarimangalam	10
No	Yes	Yes	Yes	a	Yes	a	621111	Yes	Yes	Yes	b	Neikuppai (North)	11
No	No	No	No	a	a	a	621111	Yes	Yes	Yes	b	Neikuppai (South)	12
No	Yes	Yes	Yes	a	Yes	a	621111	Yes	Yes	Yes	c	R.Valavanur	13
No	No	No	No	a	a	a	621112	Yes	Yes	Yes	a	Uthamanambi	14
No	No	No	No	a	Yes	a	621112	Yes	Yes	Yes	a	Madakudi	15
Yes	No	Yes	No	a	a	a	621112	Yes	Yes	Yes	a	V.Thuraiyur	16
No	No	Yes	Yes	a	Yes	a	621112	Yes	Yes	Yes	a	Marudhur	17
No	No	No	No	a	Yes	a	621218	Yes	Yes	Yes	b	Keelaperungavoor	18
No	Yes	Yes	Yes	a	Yes	a	621703	Yes	Yes	Yes	b	Nagar	19
No	No	No	No	a	Yes	a	621706	Yes	Yes	Yes	b	Sirumayangudi (West)	20
No	No	No	No	a	Yes	b	621706	Yes	Yes	Yes	a	Sirumayangudi (East)	21
Yes	No	Yes	No	a	a	a	621706	Yes	Yes	Yes	b	Komagudi	22
Yes	No	Yes	No	a	a	a	621706	Yes	Yes	Yes	b	Sembarai	23
Yes	No	Yes	No	b	Yes	b	621711	Yes	Yes	Yes	b	Nathamangudi	24
Yes	Yes	Yes	No	b	Yes	b	621706	Yes	Yes	Yes	c	Thinniyam	25
No	No	No	Yes	b	Yes	b	621706	Yes	Yes	Yes	a	Mettupatti	26

Amenities and Land use (As in 2009)

Name of CD Block:- Lalgudi

Location CodeNo:-0169

Sl. No.	Name of Village	Communication and transport facilities (If amenities available code -Yes is given except for Village Pin Code, If not available within the village, the distance range code viz; a for < 5 Kms, b for 5-10 Kms and c for 10+ kms of nearest place where facility is available is given)									
		Private courier facility	Bus service (Public & Private)	Railway stations	Auto/Modified Autos	Taxis and Vans	Tractors	Cycle-pulled rickshaws(Manual & Machine driven)	Carts driven by animals	Sea /River ferry service	
1	2	59	60	61	62	63	64	65	66	67	
1	Thachankurichi	b	Yes	c	a	Yes					
2	Mahilambadi	b	Yes	b	b	Yes					
3	Puduruthamanur	b	Yes	b	b	Yes					
4	Alangudimahajanam	b	Yes	b	b	b					
5	T.Kallikudi	b	Yes	b	b	b					
6	Peruvalanallur (East)	b	Yes	b	a	a					
7	Peruvalanallur (West)	b	Yes	b	a	a					
8	Pandaravadai	a	Yes	a	a	Yes					
9	Thirumangalam	a	Yes	a	Yes	Yes					
10	Keelamarimangalam	b	Yes	b	Yes	a					
11	Neikuppai (North)	Yes	Yes	b	b	Yes					
12	Neikuppai (South)	Yes	Yes	b	b	b					
13	R.Valavanur	Yes	Yes	c	a	a					
14	Uthamanambi	a	a	b	a	a					
15	Madakudi	a	Yes	b	a	a					
16	V.Thuraiyur	a	Yes	b	a	Yes					
17	Marudhur	a	Yes	b	a	a					
18	Keelaperungavoor	b	Yes	b	a	a					
19	Nagar	Yes	Yes	b	a	a					
20	Sirumayangudi (West)	b	Yes	Yes	b	Yes					
21	Sirumayangudi (East)	b	Yes	a	b	a					
22	Komagudi	b	Yes	b	b	b					
23	Sembarai	b	Yes	b	b	b					
24	Nathamangudi	b	Yes	b	b	b					
25	Thinniyam	Yes	Yes	c	b	b					
26	Mettupatti	a	Yes	b	a	a					

Amenities and Land use (As in 2009)

Name of CD Block:- Lalgudi

Location CodeNo:-0169

Village connected to highways,village roads, banks & credit societies (If amenities available code -Yes is given, If not available within the village , the distance range code viz; a for < 5 Kms, b for 5-10 Kms and c for 10+ kms of nearest place where facility is available is given)												Name of Village	Sl. No.
Connected to national highway(NH)	Connected to state highway(SH)	Connected to major district road (MDR)	Connected to others district road	Pucca roads	Kutchcha roads	Water bounded macadam(WBM) roads	Navigable waterway (river/canal)(NW)	Footpaths (FP)	Commercial & Co-operative Banks	ATM	Agricultural Credit Societies		
68	69	70	71	72	73	74	75	76	77	78	79	2	1
b	c	Yes	Yes	Yes	Yes	Yes		Yes	Yes	c	Yes	Thachankurichi	1
b	Yes	Yes	Yes	Yes	Yes	Yes		Yes	b	b	b	Mahilambadi	2
a	c	Yes	Yes	Yes	Yes	Yes		Yes	a	b	a	Puduruthamanur	3
b	c	Yes	Yes	Yes	Yes	Yes		Yes	Yes	b	Yes	Alangudimahajanam	4
b	b	Yes	Yes	Yes	Yes	Yes		Yes	a	b	c	T.Kallikudi	5
Yes	b	Yes	Yes	Yes	Yes	Yes		Yes	Yes	b	a	Peruvalanallur (East)	6
a	b	Yes	Yes	Yes	Yes	Yes		Yes	a	b	a	Peruvalanallur (West)	7
a	b	Yes	Yes	Yes	Yes	Yes		Yes	a	a	a	Pandaravadai	8
a	b	Yes	Yes	Yes	Yes	Yes		Yes	a	a	a	Thirumangalam	9
b	b	Yes	Yes	Yes	Yes	Yes		Yes	a	b	a	Keelamarimangalam	10
a	b	Yes	Yes	Yes	Yes	Yes		Yes	Yes	b	a	Neikuppai (North)	11
b	c	Yes	Yes	Yes	Yes	Yes		Yes	a	b	a	Neikuppai (South)	12
a	b	Yes	Yes	Yes	Yes	Yes		Yes	a	c	b	R.Valavanur	13
a	b	Yes	Yes	Yes	Yes	Yes		Yes	a	a	b	Uthamanambi	14
Yes	b	Yes	Yes	Yes	Yes	Yes		Yes	a	a	b	Madakudi	15
a	b	Yes	Yes	Yes	Yes	Yes		Yes	a	a	a	V.Thuraiyur	16
a	b	Yes	Yes	Yes	Yes	Yes		Yes	a	a	Yes	Marudhur	17
a	b	Yes	Yes	Yes	Yes	Yes		Yes	b	b	b	Keelaperungavoor	18
a	b	Yes	Yes	Yes	Yes	Yes		Yes	Yes	b	b	Nagar	19
a	c	Yes	Yes	Yes	Yes	Yes		Yes	Yes	b	Yes	Sirumayangudi (West)	20
a	b	Yes	Yes	Yes	Yes	Yes		Yes	a	b	a	Sirumayangudi (East)	21
a	b	Yes	Yes	Yes	Yes	Yes		Yes	a	b	a	Komagudi	22
b	b	Yes	Yes	Yes	Yes	Yes		Yes	a	b	a	Sembarai	23
b	b	Yes	Yes	Yes	Yes	Yes		Yes	a	b	a	Nathamangudi	24
b	b	Yes	Yes	Yes	Yes	Yes		Yes	Yes	c	Yes	Thinniyam	25
a	b	Yes	Yes	Yes	Yes	Yes		Yes	a	a	a	Mettupatti	26

Amenities and Land use (As in 2009)

Name of CD Block:- Lalgudi

Location CodeNo:-0169

Sl. No.	Name of Village	Availability of miscellaneous facilities (If amenities available code -Yes is given, If not available within the village, the distance range code viz; a for < 5 Kms, b for 5-10 Kms and c for 10+ kms of nearest place where facility is available is given)									
		Self-Help Group (SHG)	Public distribution system (PDS) shop	Mandis / Regular market	Weekly Haat	Agricultural marketing society	Integrated Child Development Scheme (Nutritional Centres)	Anganwadi Centre (Nutritional Centres)	Others (Nutritional Centres)	ASHA (Accredited Social Health Activist)	Community centre with/without TV
1	2	80	81	82	83	84	85	86	87	88	89
1	Thachankurichi	Yes	Yes	c	b	c	Yes	Yes	Yes		a
2	Mahilambadi	Yes	Yes	b	Yes	b	Yes	Yes	Yes		Yes
3	Puduruthamanur	Yes	Yes	b	b	Yes	Yes	Yes	Yes		Yes
4	Alangudimahajanam	Yes	Yes	c	b	c	Yes	Yes	Yes		Yes
5	T.Kallikudi	Yes	Yes	c	b	b	Yes	Yes	Yes		a
6	Peruvalanallur (East)	Yes	Yes	b	Yes	b	Yes	Yes	Yes		Yes
7	Peruvalanallur (West)	Yes	Yes	b	a	b	Yes	Yes	Yes		a
8	Pandaravada	Yes	Yes	a	a	a	Yes	Yes	Yes		a
9	Thirumangalam	Yes	Yes	a	a	a	Yes	Yes	Yes		Yes
10	Keelamarimangalam	Yes	a	a	b	b	Yes	Yes	Yes		a
11	Neikuppai (North)	Yes	Yes	b	b	b	Yes	Yes	Yes		Yes
12	Neikuppai (South)	Yes	Yes	b	b	b	Yes	Yes	Yes		a
13	R.Valavanur	Yes	Yes	c	a	c	Yes	Yes	Yes		Yes
14	Uthamanambi	Yes	a	a	a	b	a	a	Yes		a
15	Madakudi	Yes	Yes	a	a	c	Yes	Yes	Yes		a
16	V.Thuraiyur	Yes	Yes	c	a	b	Yes	Yes	Yes		a
17	Marudhur	Yes	Yes	b	a	b	Yes	Yes	Yes		a
18	Keelaperungavoor	Yes	Yes	b	a	b	Yes	Yes	Yes		a
19	Nagar	Yes	Yes	b	a	b	Yes	Yes	Yes		Yes
20	Sirumayangudi (West)	Yes	Yes	b	Yes	b	Yes	Yes	Yes		Yes
21	Sirumayangudi (East)	Yes	Yes	b	a	a	Yes	Yes	Yes		a
22	Komagudi	Yes	Yes	b	a	b	Yes	Yes	Yes		a
23	Sembarai	Yes	Yes	a	b	b	Yes	Yes	Yes		a
24	Nathamangudi	Yes	Yes	c	b	c	Yes	Yes	Yes		Yes
25	Thinniyam	Yes	Yes	c	b	Yes	Yes	Yes	Yes		a
26	Mettupatti	Yes	Yes	b	a	b	Yes	Yes	Yes		a

Amenities and Land use (As in 2009)

Name of CD Block:- Lalgudi

Location CodeNo:-0169

Availability of miscellaneous facilities (If amenities available code -Yes is given, If not available within the village, the distance range code viz; a for < 5 Kms, b for 5-10 Kms and c for 10+ kms of nearest place where facility is available is given)								Availability of electricity (Yes/No)				Nearest Town		Name of Village	Sl. No.
Sports Field,	Sports Club / Recreation Centre	Cinema / Video Hall	Public Library	Public Reading Room	Newspaper Supply	Assembly Polling station	Birth & Death Registration Office	Power Supply for Domestic Use (ED)	Power Supply for Agricultural Use (EAG)	Power Supply for Commercial Use (EC)	Power Supply for All Uses (EA)	Name	Distance range code i.e. a for <5 Kms, b for 5-10 Kms and c for 10+ kms		
90	91	92	93	94	95	96	97	98	99	100	101	102	103	2	1
Yes	b	c	Yes	Yes	Yes	Yes	Yes	Yes	Yes	Yes	Yes	Puvalur	b	Thachankurichi	1
b	b	b	Yes	Yes	Yes	Yes	Yes	Yes	Yes	Yes	Yes	Lalgudi	b	Mahilambadi	2
Yes	b	b	Yes	Yes	Yes	Yes	Yes	Yes	Yes	No	No	Puvalur	a	Puduruthamanur	3
b	b	c	b	Yes	Yes	Yes	Yes	Yes	Yes	Yes	Yes	Pullampadi	b	Alangudimahajanam	4
Yes	b	c	Yes	Yes	Yes	Yes	Yes	Yes	Yes	Yes	Yes	Pullampadi	b	T.Kallikudi	5
Yes	b	b	Yes	Yes	Yes	Yes	Yes	Yes	Yes	Yes	Yes	Lalgudi	b	Peruvalanallur (East)	6
Yes	a	b	a	Yes	Yes	Yes	Yes	Yes	Yes	Yes	Yes	Puvalur	a	Peruvalanallur (West)	7
a	a	a	a	a	Yes	a	Yes	Yes	Yes	Yes	Yes	Puvalur	a	Pandaravadai	8
Yes	b	a	Yes	Yes	Yes	Yes	a	Yes	Yes	Yes	Yes	Lalgudi	a	Thirumangalam	9
a	b	b	a	a	Yes	a	Yes	Yes	Yes	Yes	Yes	Puvalur	b	Keelamarimangalam	10
Yes	b	b	Yes	Yes	Yes	Yes	Yes	Yes	Yes	Yes	Yes	Puvalur	b	Neikuppai (North)	11
a	b	b	a	a	Yes	a	Yes	Yes	Yes	Yes	Yes	Lalgudi	b	Neikuppai (South)	12
Yes	a	c	Yes	Yes	Yes	Yes	Yes	Yes	Yes	Yes	Yes	S.kannanur	a	R.Valavanur	13
a	a	b	a	a	Yes	Yes	Yes	Yes	Yes	Yes	Yes	S.kannanur	a	Uthamanambi	14
Yes	a	b	Yes	Yes	Yes	Yes	Yes	Yes	Yes	No	No	S.kannanur	a	Madakudi	15
Yes	a	b	Yes	Yes	Yes	Yes	a	Yes	Yes	Yes	Yes	S.kannanur	a	V.Thuraiyur	16
a	a	b	Yes	Yes	Yes	Yes	Yes	Yes	Yes	Yes	Yes	S.kannanur	a	Marudhur	17
Yes	b	b	a	a	Yes	Yes	Yes	Yes	Yes	Yes	Yes	Lalgudi	b	Keelaperungavoor	18
Yes	b	b	Yes	Yes	Yes	Yes	Yes	Yes	Yes	Yes	Yes	Lalgudi	b	Nagar	19
Yes	b	b	Yes	Yes	Yes	Yes	Yes	Yes	Yes	Yes	Yes	Puvalur	a	Sirumayangudi (West)	20
Yes	a	b	Yes	Yes	Yes	Yes	Yes	Yes	Yes	Yes	Yes	Puvalur	b	Sirumayangudi (East)	21
Yes	a	b	Yes	Yes	Yes	Yes	Yes	Yes	Yes	Yes	Yes	Puvalur	b	Komagudi	22
Yes	b	b	Yes	Yes	Yes	Yes	Yes	Yes	Yes	Yes	Yes	Puvalur	b	Sembarai	23
Yes	b	c	b	b	Yes	Yes	Yes	Yes	Yes	Yes	Yes	Pullampadi	b	Nathamangudi	24
Yes	b	c	Yes	Yes	Yes	Yes	Yes	Yes	Yes	Yes	Yes	Puvalur	b	Thinniyam	25
Yes	Yes	b	Yes	Yes	Yes	Yes	Yes	Yes	Yes	Yes	Yes	Puvalur	a	Mettupatti	26

Amenities and Land use (As in 2009)

Name of CD Block:- Lalgudi

Location CodeNo:-0169

Sl. No.	Name of Village	Land Use										
		Forests	Area under Non-agricultural Uses	Barren and Un-cultivable land	Permanent Pastures and Other Grazing Lands	Land Under Miscellaneous Tree Crops etc.	Culturable Waste Land	Fallow lands other than current fallows	Current Fallows	Net Area Sown	Total Irrigated Land Area	Total Un-irrigated Land Area
1	2	104	105	106	107	108	109	110	111	112	113	114
1	Thachankurichi	508.7	175.7	25.9	28.2	0.4	15	0.4	23.1	654	94	560
2	Mahilambadi	85.4	100.4	17.6	10.3	15.1	0	203.5	79.3	115.7	75.1	40.6
3	Puduruthamanur	0	98	10	0	20	0	162.2	1.2	237.5	225.3	12.2
4	Alangudimahajanam	0	212.2	0	0	1.6	0	6.1	138.1	296.9	294	2.9
5	T.Kallikudi	0	99.3	0	0	0.5	0	36.6	166.4	350.7	349.3	1.4
6	Peruvalanallur (East)	0	123.3	0	0	0.2	0	46.2	3.2	357.1	355.9	1.2
7	Peruvalanallur (West)	0	52.6	41	0	0	0	7.6	29.3	157.9	156.1	1.8
8	Pandaravadai	0	2.8	0	0	0	0	0	8	110	90	20
9	Thirumangalam	0	143.6	0	0	0	0	33.3	11.8	368.1	363.6	4.5
10	Keelamarimangalam	0	5.1	0	0	0	0	0	2	90	40	50
11	Neikuppai (North)	0	38.4	0	6.2	30.5	0	70.4	18.1	145.8	105.2	40.6
12	Neikuppai (South)	0	53.1	0	0	0	0	81	3.3	313.8	311.7	2.2
13	R.Valavanur	0	60.3	0	0	3.2	0	21.6	0	262.6	260.3	2.3
14	Uthamanambi	0	4	0	0	0	0	0	0	14.2	14.2	0
15	Madakudi	0	70.1	0	0	0	0	117.7	0	324.9	305.5	19.4
16	V.Thuraiyur	0	35.6	0	0.9	0	0	1	0.1	274	273.4	0.6
17	Marudhur	0	41	0	0	0	0	39	3.8	380.7	374.8	6
18	Keelaperungavoor	0	44.7	0	0	0	0	6.2	0	228.1	226.1	2
19	Nagar	0	70.1	0	0	0.3	0	27.6	0.2	259.6	254.1	5.5
20	Sirumayangudi (West)	0	55.4	0	0	0	0	99.2	21.2	116.8	112.1	4.7
21	Sirumayangudi (East)	0	38.8	0	0	0	0	68.9	73.8	162.8	161.5	1.2
22	Komagudi	0	55.7	0	0	0	0	8.9	21.3	152.3	151.7	0.6
23	Sembarai	0	43.3	0	0	0	0	19.2	99.4	137.9	134.8	3.2
24	Nathamangudi	0	114.7	0	0	0.2	0	66.7	44.2	316.7	315.6	1
25	Thinniyam	0	60.1	0	0	0.4	0	22.5	116.4	282.2	273.2	9
26	Mettupatti	0	43.8	0	0	0	0	13.5	32.4	293.3	290	3.3

Amenities and Land use (As in 2009)

Name of CD Block:- Lalgudi

Location CodeNo:-0169

Land Use					Name of three most important commodities manufactured			Name of Village	Sl. No.
Canals (C)	Wells/Tube-wells(W/TW)	Tanks/Lakes(T/L)	Water Falls(WF)	Others(O)	First	Second	Third		
115	116	117	118	119	120	121	122	2	1
0	94	0	0	0				Thachankurichi	1
0	73	2	0	0				Mahilambadi	2
178.1	47.2	0	0	0				Puduruthamanur	3
270	24	0	0	0				Alangudimahajanam	4
272.1	77.2	0	0	0				T.Kallikudi	5
300.1	55.8	0	0	0				Peruvalanallur (East)	6
156.1	0	0	0	0	Pottery	Fertilizer		Peruvalanallur (West)	7
90	0	0	0	0				Pandaravadai	8
330	33.6	0	0	0				Thirumangalam	9
40	0	0	0	0				Keelamarimangalam	10
96.1	9.1	0	0	0				Neikuppai (North)	11
300.1	11.6	0	0	0				Neikuppai (South)	12
214.9	45.3	0	0	0				R.Valavanur	13
14.2	0	0	0	0				Uthamanambi	14
250	55.5	0	0	0				Madakudi	15
206.7	66.7	0	0	0				V.Thuraiyur	16
327.8	47	0	0	0				Marudhur	17
226.1	0	0	0	0				Keelaperungavoor	18
254.1	0	0	0	0				Nagar	19
100	12	0	0	0	Basket Weaving	Vermi Compost		Sirumayangudi (West)	20
155.7	5.8	0	0	0				Sirumayangudi (East)	21
100.3	51.4	0	0	0				Komagudi	22
110.7	24	0	0	0				Sembarai	23
300	15.6	0	0	0				Nathamangudi	24
203.1	70.1	0	0	0				Thinniyam	25
270	20	0	0	0				Mettupatti	26

Amenities and Land use (As in 2009)

Name of CD Block:- Lalgudi

Location CodeNo:-0169

Sl. No.	Name of Village	Location code no.	Total area of the village (in hectares rounded up to one decimal place)	Total population (2011 census)	Number of households (2011 census)	Number of educational amenities available (If not available within the village, the distance range code viz; a for < 5 Kms, b for 5-10 Kms and c for 10+ kms of nearest place where facility is available is given).									
						Pre-Primary school (PP)	Primary school (P)	Middle school (M)	Secondary School (S)	Senior Secondary school (SS)	Degree college of arts science & commerce (ASC)	Engineering college(EC)	Medical college (MC)	Management institute (MI)	Polytechnic (Pt)
1	2	3	4	5	6	7	8	9	10	11	12	13	14	15	16
27	Jangamarajapuram	635937	191.5	3396	831	5	1	1	1	1	b	c	c	c	b
28	Adikudi	635938	362.4	3719	990	4	4	a	a	a	b	c	c	c	b
29	Manakkal (East)	635939	124.1	1154	301	1	1	a	a	a	b	c	c	c	b
30	Manakkal (West)	635940	306.9	4178	1054	3	4	2	1	1	a	c	c	c	a
31	Angarai	635941	335.7	6856	1780	3	3	1	1	1	a	c	c	c	1
32	Pamparamchutti	635942	195.9	1417	363	1	1	a	a	a	a	c	c	c	a
33	Neerujalakudi	635943	234	2858	741	2	2	1	a	a	a	c	c	c	a
34	Valadi	635944	267.4	3679	966	2	4	2	1	1	b	c	c	c	b
35	Sirumarudhur	635945	179.3	1218	310	1	1	a	a	a	b	c	c	c	b
36	Chinnavalakurichi	635946	18.2	754	204	a	a	a	a	b	b	b	c	b	b
37	Pudukkudi	635947	218.8	1447	381	1	a	a	a	a	b	c	c	c	a
38	Appadurai	635948	323.5	3256	829	3	4	1	a	a	b	b	c	c	a
39	Therukuchattram	635949	80	763	180	1	1	1	a	a	b	b	c	c	a
40	Esanakorai	635950	279.3	2202	548	2	1	1	a	a	b	c	c	c	b
41	T.Valavanoor	635951	393.4	1498	400	1	2	a	a	a	b	b	c	c	b
42	Thirumanamedu (West)	635952	322.1	2203	589	1	1	1	a	a	b	b	c	c	b
43	Thirumanamedu (East)	635953	172.5	2023	530	1	1	a	a	a	b	c	c	c	b
44	Sevendhinathapuram	635954	288.5	1331	365	2	3	1	a	a	b	c	c	c	a
45	Seshasamudram	635955	165.2	922	230	1	1	a	a	a	a	c	c	c	a
46	Idaiyathumangalam	635956	363.8	1554	435	1	1	a	a	a	a	c	c	c	a
47	Koonur	635957	560.4	2339	608	2	3	1	b	b	b	c	c	c	b
48	Sathamangalam	635958	416.8	3038	820	3	2	1	a	a	a	c	c	c	a
49	Mangammalpuram	635959	548.9	2492	647	3	2	1	1	1	b	c	c	c	b
50	Keelambil	635960	417	1692	464	3	2	1	1	1	b	c	c	c	b
51	Ariyur	635961	654.6	3385	873	3	4	2	1	a	b	c	c	c	b
BLOCK TOTAL			18543.1	113498	29529	103	97	38	14	9	0	0	0	0	1

Amenities and Land use (As in 2009)

Name of CD Block:- Lalgudi

Location CodeNo:-0169

Number of educational amenities available (If not available within the village, the distance range code viz; a for <5 Kms, b for 5-10 Kms and c for 10+ kms of nearest place where facility is available is given).				Number of Medical Amenities available. (If not available within the village , the distance range code viz; a for < 5 Kms, b for 5-10 Kms and c for 10+ kms of nearest place where facility is available is given).											Name of Village	Sl. No.
Vocational training school /ITI	Non-formal training centre (NFTC)	Special school for disabled (SSD)	Others (specify)	Community health centre (CHC)	Primary health centre (PHC)	Primary health sub centre (PHS)	Maternity and child welfare centre (MCW)	T.B. clinic (TBC)	Hospital-allopathic (HA)	Hospital-alternative medicine (HO)	Dispensary (D)	Veterinary hospital (VH)	Mobile health clinic (MHC)	Family welfare centre (FWC)		
17	18	19	20	21	22	23	24	25	26	27	28	29	30	31	2	1
b	a	c		c	a	1	a	b	b	b	a	a		a	Jangamarajapuram	27
b	a	c		c	a	2	a	b	b	b	a	b		a	Adikudi	28
a	a	c		b	a	1	a	b	b	b	a	a		a	Manakkal (East)	29
l	l	c		b	a	1	a	a	a	a	a	a		a	Manakkal (West)	30
a	l	c		b	b	3	a	a	a	a	b	a		b	Angarai	31
a	a	c		b	b	1	a	a	a	a	b	a		b	Pamparamchutti	32
a	l	c		b	b	1	a	a	a	a	b	a		b	Nerujalakudi	33
l	l	c		c	c	1	b	b	b	b	c	l		c	Valadi	34
a	a	c		c	c	1	b	b	b	b	c	a		c	Sirumarudhur	35
b	b	c		c	c	1	b	b	c	c	c	a		c	Chinnavalakurichi	36
a	a	c		c	c	1	b	b	b	b	c	a		c	Pudukkudi	37
a	l	c		c	c	1	b	b	b	b	c	a		c	Appadurai	38
a	l	c		c	c	1	b	b	b	b	c	a		c	Therukuchattram	39
a	l	c		c	c	1	b	b	b	b	c	l		c	Esanakorai	40
a	a	c		c	c	1	b	b	b	b	c	a		c	T.Valavanoor	41
a	l	c		b	b	a	b	b	b	b	b	a		b	Thirumanamedu (West)	42
a	a	c		b	b	1	b	b	b	b	b	l		b	Thirumanamedu (East)	43
b	b	c		c	c	1	b	b	b	b	c	a		c	Sevendhinathapuram	44
a	a	c		b	b	1	a	a	a	a	b	a		b	Seshasamudram	45
b	a	c		c	b	2	a	a	a	a	b	a		b	Idaiyathumangalam	46
a	l	c		c	b	1	b	b	b	b	b	l		b	Koonur	47
a	l	c		c	b	1	a	a	a	a	b	a		b	Sathamangalam	48
b	l	b		b	a	1	a	b	b	b	a	l		a	Mangammalapuram	49
b	l	c		c	l	1	l	l	b	b	l	a		l	Keelanbil	50
c	l	c		c	a	1	a	b	b	b	a	a		a	Ariyur	51
2	27	0	0	1	4	56	4	4	0	0	4	9	0	4		

Amenities and Land use (As in 2009)

Name of CD Block:- Lalgudi

Location CodeNo:-0169

Sl. No.	Name of Village	Number of Non-Government Medical Amenities available.							Availability of drinking water - Yes / No							
		Charitable non Govt. hospital/Nursing home.	Medical practitioner with MBBS Degree	Medical practitioner with other degree	Medical practitioner with no degree	Traditional practitioner and faith healer .	Medicine Shop	Others	Tap water (Treated/Untreated)	Well water (Covered / Uncovered well)	Hand Pump	Tube wells / Bore well	Spring	River / Canal	Tank / Pond / Lake	Others
1	2	32	33	34	35	36	37	38	39	40	41	42	43	44	45	46
27	Jangamarajapuram	0	0	0	0	0	0	0	Yes	Yes	Yes	Yes	Yes	Yes	Yes	Yes
28	Adikudi	0	0	0	0	0	0	0	Yes	Yes	Yes	Yes	Yes	Yes	Yes	Yes
29	Manakkal (East)	0	0	0	0	0	0	0	Yes	Yes	Yes	Yes	Yes	Yes	Yes	Yes
30	Manakkal (West)	0	0	0	0	0	0	0	Yes	Yes	Yes	Yes	Yes	Yes	Yes	Yes
31	Angarai	0	1	0	0	0	1	0	Yes	Yes	Yes	Yes	Yes	Yes	Yes	Yes
32	Pamparamchutti	0	0	0	0	0	0	0	Yes	Yes	Yes	Yes	Yes	Yes	Yes	Yes
33	Nerujalakudi	0	0	0	0	0	0	0	Yes	Yes	Yes	Yes	Yes	Yes	Yes	Yes
34	Valadi	0	1	0	0	0	1	0	Yes	Yes	Yes	Yes	Yes	Yes	Yes	Yes
35	Sirumarudhur	0	0	0	0	0	0	0	Yes	Yes	Yes	Yes	Yes	Yes	Yes	Yes
36	Chinnavalakurichi	0	0	0	0	0	0	0	Yes	Yes	Yes	Yes	Yes	Yes	Yes	Yes
37	Pudukkudi	0	0	0	0	0	0	0	Yes	Yes	Yes	Yes	Yes	Yes	Yes	Yes
38	Appadurai	0	1	0	0	0	1	0	Yes	Yes	Yes	Yes	Yes	Yes	Yes	Yes
39	Therukuchattram	0	0	0	0	0	0	0	Yes	Yes	Yes	Yes	Yes	Yes	Yes	Yes
40	Esanakorai	0	0	0	0	0	0	0	Yes	Yes	Yes	Yes	Yes	Yes	Yes	Yes
41	T.Valavanoor	0	0	0	0	0	0	0	Yes	Yes	Yes	Yes	Yes	Yes	Yes	Yes
42	Thirumanamedu (West)	0	0	0	0	0	0	0	Yes	Yes	Yes	Yes	Yes	Yes	Yes	Yes
43	Thirumanamedu (East)	0	0	0	0	0	0	0	Yes	Yes	Yes	Yes	Yes	Yes	Yes	Yes
44	Sevendhinathapuram	0	0	0	0	0	0	0	Yes	Yes	Yes	Yes	Yes	Yes	Yes	Yes
45	Seshasamudram	0	0	0	0	0	0	0	Yes	Yes	Yes	Yes	Yes	Yes	Yes	Yes
46	Idaiyathumangalam	0	0	0	0	0	0	0	Yes	Yes	Yes	Yes	Yes	Yes	Yes	Yes
47	Koonur	0	0	1	0	0	0	0	Yes	Yes	Yes	Yes	Yes	Yes	Yes	Yes
48	Sathamangalam	0	0	0	0	0	0	0	Yes	Yes	Yes	Yes	Yes	Yes	Yes	Yes
49	Mangammalapuram	0	1	0	0	0	1	0	Yes	Yes	Yes	Yes	Yes	Yes	Yes	Yes
50	Keelanbil	0	0	0	0	0	0	0	Yes	Yes	Yes	Yes	Yes	Yes	Yes	Yes
51	Ariyur	0	0	1	0	0	0	0	Yes	Yes	Yes	Yes	Yes	Yes	Yes	Yes
BLOCK TOTAL		1	7	11	4	2	15	0	51	51	51	51	51	51	51	51

Amenities and Land use (As in 2009)

Name of CD Block:- Lalgudi

Location CodeNo:-0169

Availability of toilet & others Yes / No				Communication and transport facilities (If amenities available code -Yes is given except for Village Pin Code ,If not available within the village , the distance range code viz; a for < 5 Kms, b for 5-10 Kms and c for 10+ kms of nearest place where facility is available is given)								Name of Village	Sl. No.
Community toilet including bath.	Community toilet excluding bath.	Rural sanitary mart or sanitary hardware outlet available near the village.	Community bio- gas or recycle of waste for productive use.	Post office(PO)	Sub post office (SPO)	Post & Telegraph office (P&TO)	Village Pin Code	Telephones (L.and lines)	Public call office (PCO)	Mobile phone coverage	Internet cafes/ Common service centre (CSC)		
47	48	49	50	51	52	53	54	55	56	57	58	2	1
No	No	No	No	b	Yes	b	621702	Yes	Yes	b	b	Jangamarajapuram	27
No	No	Yes	No	b	Yes	b	621702	Yes	Yes	Yes	b	Adikudi	28
No	No	Yes	No	b	a	b	612702	Yes	Yes	Yes	b	Manakkal (East)	29
No	No	Yes	No	a	Yes	a	621703	Yes	Yes	Yes	a	Manakkal (West)	30
Yes	Yes	Yes	Yes	Yes	Yes	Yes	621703	Yes	Yes	Yes	a	Angarai	31
No	No	No	No	a	a	a	621703	Yes	Yes	a	a	Pamparamchutti	32
No	No	No	No	a	Yes	a	621703	Yes	Yes	Yes	a	Nerujalakudi	33
No	No	No	No	Yes	Yes	Yes	621218	Yes	Yes	Yes	b	Valadi	34
No	No	No	No	a	a	a	621218	Yes	a	Yes	b	Sirumarudhur	35
No	No	No	No	a	a	a	621112	Yes	a	Yes	a	Chinnavalakurichi	36
No	No	No	No	a	a	a	621218	Yes	a	Yes	b	Pudukkudi	37
Yes	No	Yes	Yes	a	Yes	a	621218	Yes	Yes	Yes	Yes	Appadurai	38
No	Yes	Yes	No	a	a	a	621218	Yes	Yes	Yes	a	Therukuchattram	39
No	Yes	No	No	a	Yes	a	621218	Yes	Yes	Yes	b	Esanakorai	40
No	Yes	Yes	Yes	a	a	a	621218	Yes	a	Yes	b	T.Valavanoor	41
No	Yes	Yes	Yes	a	Yes	a	621218	Yes	Yes	Yes	b	Thirumanamedu (West)	42
No	Yes	Yes	Yes	a	a	a	621218	Yes	a	Yes	Yes	Thirumanamedu (East)	43
No	No	No	No	b	Yes	b	621218	Yes	Yes	Yes	b	Sevendhinathapuram	44
No	No	No	No	a	a	a	621712	a	a	Yes	a	Seshasamudram	45
No	No	No	No	a	Yes	a	621218	Yes	Yes	Yes	a	Idaiyathumangalam	46
No	No	No	No	b	a	b	621703	Yes	Yes	b	b	Koonur	47
No	No	No	No	a	Yes	a	621703	Yes	Yes	Yes	a	Sathamangalam	48
No	No	No	Yes	a	a	a	621702	a	Yes	Yes	b	Mangammalpuram	49
Yes	No	No	No	Yes	a	Yes	621702	Yes	Yes	Yes	b	Keelanbil	50
No	No	No	No	a	Yes	a	621702	Yes	Yes	Yes	b	Ariyur	51
8	15	23	12	3	30	3	51	49	44	48	2		

Amenities and Land use (As in 2009)

Name of CD Block:- Lalgudi

Location CodeNo:-0169

Sl. No.	Name of Village	Communication and transport facilities (If amenities available code -Yes is given except for Village Pin Code, If not available within the village, the distance range code viz; a for < 5 Kms, b for 5-10 Kms and c for 10+ kms of nearest place where facility is available is given)									
		Private courier facility	Bus service (Public & Private)	Railway stations	Auto/Modified Autos	Taxis and Vans	Tractors	Cycle-pulled rickshaws(Manual & Machine driven)	Carts driven by animals	Sea /River ferry service	
1	2	59	60	61	62	63	64	65	66	67	
27	Jangamarajapuram	Yes	Yes	b	b	b					
28	Adikudi	b	Yes	b	b	b					
29	Manakkal (East)	b	Yes	b	Yes	b					
30	Manakkal (West)	a	Yes	a	a	a					
31	Angarai	a	Yes	a	Yes	Yes					
32	Pamparamchutti	a	a	a	a	a					
33	Nerujalakudi	a	Yes	Yes	a	Yes					
34	Valadi	b	Yes	Yes	Yes	Yes					
35	Sirumarudhur	b	Yes	a	a	b					
36	Chinnavalakurichi	a	a	b	a	a					
37	Pudukkudi	b	a	a	a	Yes					
38	Appadurai	b	Yes	a	a	Yes					
39	Therukuchattram	b	Yes	a	Yes	Yes					
40	Esanakorai	b	Yes	a	Yes	Yes					
41	T.Valavanoor	b	a	b	a	a					
42	Thirumanamedu (West)	b	Yes	b	a	a					
43	Thirumanamedu (East)	b	a	b	a	a					
44	Sevendhinathapuram	b	Yes	b	b	a					
45	Seshasamudram	a	Yes	a	a	a					
46	Idaiyathumangalam	a	Yes	a	a	Yes					
47	Koonur	Yes	Yes	b	b	b					
48	Sathamangalam	a	Yes	a	a	a					
49	Mangammalpuram	b	Yes	b	b	b					
50	Keelanbil	b	Yes	b	Yes	Yes					
51	Ariyur	b	Yes	b	b	b					
BLOCK TOTAL		7	45	3	8	17	0	0	0	0	

Amenities and Land use (As in 2009)

Name of CD Block:- Lalgudi

Location CodeNo:-0169

Village connected to highways,village roads, banks & credit societies (If amenities available code -Yes is given, If not available within the village , the distance range code viz; a for < 5 Kms, b for 5-10 Kms and c for 10+ kms of nearest place where facility is available is given)												Name of Village	Sl. No.
Connected to national highway(NH)	Connected to state highway(SH)	Connected to major district road (MDR)	Connected to others district road	Pucca roads	Kutchcha roads	Water bounded macadam(WBM) roads	Navigable waterway (river/canal)(NW)	Footpaths (FP)	Commercial & Co-operative Banks	ATM	Agricultural Credit Societies		
68	69	70	71	72	73	74	75	76	77	78	79	2	1
b	b	Yes	Yes	Yes	Yes	Yes		Yes	a	b	a	Jangamarajapuram	27
b	b	Yes	Yes	Yes	Yes	Yes		Yes	a	b	a	Adikudi	28
a	b	Yes	Yes	Yes	Yes	Yes		Yes	b	b	Yes	Manakkal (East)	29
a	b	Yes	Yes	Yes	Yes	Yes		Yes	a	a	a	Manakkal (West)	30
Yes	b	Yes	Yes	Yes	Yes	Yes		Yes	Yes	a	Yes	Angarai	31
a	b	a	a	Yes	Yes	Yes		Yes	a	a	a	Pamparamchutti	32
Yes	a	Yes	Yes	Yes	Yes	Yes		Yes	Yes	a	a	Nerujalakudi	33
Yes	a	Yes	Yes	Yes	Yes	Yes		Yes	Yes	Yes	b	Valadi	34
a	b	a	Yes	Yes	Yes	Yes		Yes	a	a	b	Sirumarudhur	35
a	b	Yes	Yes	Yes	Yes	Yes		Yes	a	a	b	Chinnavalakurichi	36
Yes	a	Yes	Yes	Yes	Yes	Yes		Yes	a	a	b	Pudukkudi	37
Yes	a	Yes	Yes	Yes	Yes	Yes		Yes	Yes	Yes	Yes	Appadurai	38
Yes	b	Yes	Yes	Yes	Yes	Yes		Yes	a	a	a	Therukuchattram	39
a	a	Yes	Yes	Yes	Yes	Yes		Yes	a	a	b	Esanakorai	40
a	a	Yes	Yes	Yes	Yes	Yes		Yes	a	a	a	T.Valavanoor	41
Yes	a	Yes	Yes	Yes	Yes	Yes		Yes	a	a	Yes	Thirumanamedu (West)	42
a	b	Yes	Yes	Yes	Yes	Yes		Yes	a	a	a	Thirumanamedu (East)	43
a	Yes	Yes	Yes	Yes	Yes	Yes		Yes	a	b	a	Sevendhinathapuram	44
a	a	Yes	Yes	Yes	Yes	Yes		Yes	a	a	a	Seshasamudram	45
a	a	Yes	Yes	Yes	Yes	Yes		Yes	Yes	a	a	Idaiyathumangalam	46
b	a	Yes	Yes	Yes	Yes	Yes		Yes	a	b	b	Koonur	47
a	b	Yes	Yes	Yes	Yes	Yes		Yes	Yes	a	Yes	Sathamangalam	48
b	a	Yes	Yes	Yes	Yes	Yes		Yes	Yes	b	b	Mangammalpuram	49
b	a	Yes	Yes	Yes	Yes	Yes		Yes	Yes	b	Yes	Keelanbil	50
b	b	Yes	Yes	Yes	Yes	Yes		Yes	Yes	b	b	Ariyur	51
9	2	49	50	51	51	51	0	51	16	2	11		

Amenities and Land use (As in 2009)

Name of CD Block:- Lalgudi

Location CodeNo:-0169

Sl. No.	Name of Village	Availability of miscellaneous facilities (If amenities available code -Yes is given, If not available within the village, the distance range code viz; a for < 5 Kms, b for 5-10 Kms and c for 10+ kms of nearest place where facility is available is given)									
		Self-Help Group (SHG)	Public distribution system (PDS) shop	Mandis / Regular market	Weekly Haat	Agricultural marketing society	Integrated Child Development Scheme (Nutritional Centres)	Anganwadi Centre (Nutritional Centres)	Others (Nutritional Centres)	ASHA (Accredited Social Health Activist)	Community centre with/without TV
1	2	80	81	82	83	84	85	86	87	88	89
27	Jangamarajapuram	Yes	Yes	b	b	b	Yes	Yes	Yes		a
28	Adikudi	Yes	Yes	b	b	a	Yes	Yes	Yes		a
29	Manakkal (East)	Yes	Yes	b	b	b	Yes	Yes	Yes		a
30	Manakkal (West)	Yes	Yes	a	a	b	Yes	Yes	Yes		a
31	Angarai	Yes	Yes	a	a	a	Yes	Yes	Yes		Yes
32	Pamparamchutti	Yes	Yes	a	a	a	Yes	Yes	Yes		Yes
33	Nerujalakudi	Yes	Yes	a	a	a	Yes	Yes	Yes		a
34	Valadi	Yes	Yes	b	Yes	b	Yes	Yes	Yes		Yes
35	Sirumarudhur	Yes	Yes	b	a	b	Yes	Yes	Yes		a
36	Chinnavalakurichi	Yes	a	a	b	Yes	a	a	Yes		a
37	Pudukkudi	Yes	Yes	b	a	b	Yes	Yes	Yes		a
38	Appadurai	Yes	Yes	b	a	b	Yes	Yes	Yes		Yes
39	Therukuchattram	Yes	Yes	b	a	b	Yes	Yes	Yes		a
40	Esanakorai	Yes	Yes	b	a	b	Yes	Yes	Yes		a
41	T.Valavanoor	Yes	Yes	b	a	b	Yes	Yes	Yes		a
42	Thirumanamedu (West)	Yes	Yes	b	a	b	Yes	Yes	Yes		a
43	Thirumanamedu (East)	Yes	Yes	b	a	b	Yes	Yes	Yes		a
44	Sevendhinathapuram	Yes	Yes	b	a	b	Yes	Yes	Yes		Yes
45	Seshasamudram	Yes	Yes	a	a	a	Yes	Yes	Yes		a
46	Idaiyathumangalam	Yes	Yes	a	a	a	Yes	Yes	Yes		a
47	Koonur	Yes	Yes	b	b	b	Yes	Yes	Yes		Yes
48	Sathamangalam	Yes	Yes	a	a	a	Yes	Yes	Yes		a
49	Mangammalpuram	Yes	Yes	b	Yes	b	Yes	Yes	Yes		a
50	Keelanbil	Yes	Yes	b	Yes	b	Yes	Yes	Yes		Yes
51	Ariyur	Yes	Yes	b	a	b	Yes	Yes	Yes		a
BLOCK TOTAL		51	48	0	6	3	49	49	51	0	17

Amenities and Land use (As in 2009)

Name of CD Block:- Lalgudi

Location CodeNo:-0169

Availability of miscellaneous facilities (If amenities available code -Yes is given, If not available within the village, the distance range code viz; a for < 5 Kms, b for 5-10 Kms and c for 10+ kms of nearest place where facility is available is given)								Availability of electricity (Yes/No)				Nearest Town		Name of Village	Sl. No.
Sports Field.	Sports Club / Recreation Centre	Cinema / Video Hall	Public Library	Public Reading Room	Newspaper Supply	Assembly Polling station	Birth & Death Registration Office	Power Supply for Domestic Use (ED)	Power Supply for Agricultural Use (EAG)	Power Supply for Commercial Use (EC)	Power Supply for All Uses (EA)	Name	Distance range code i.e. a for <5 Kms, b for 5-10 Kms and c for 10+ kms		
90	91	92	93	94	95	96	97	98	99	100	101	102	103	2	1
a	b	b	a	a	a	Yes	Yes	Yes	Yes	Yes	Yes	Lalgudi	b	Jangamarajapuram	27
Yes	b	b	Yes	Yes	Yes	Yes	Yes	Yes	Yes	No	No	Lalgudi	b	Adikudi	28
Yes	b	b	Yes	Yes	Yes	Yes	Yes	Yes	Yes	Yes	Yes	Lalgudi	b	Manakkal (East)	29
Yes	a	a	Yes	Yes	Yes	Yes	Yes	Yes	Yes	Yes	Yes	Lalgudi	a	Manakkal (West)	30
Yes	a	a	Yes	Yes	Yes	Yes	Yes	Yes	Yes	Yes	Yes	Lalgudi	a	Angarai	31
Yes	a	a	Yes	Yes	Yes	Yes	Yes	Yes	Yes	Yes	Yes	Lalgudi	a	Pamparamchutti	32
Yes	a	a	Yes	Yes	Yes	Yes	Yes	Yes	Yes	Yes	Yes	Lalgudi	a	Nerujalakudi	33
Yes	b	b	b	Yes	Yes	Yes	Yes	Yes	Yes	Yes	Yes	Lalgudi	b	Valadi	34
Yes	b	b	b	Yes	Yes	Yes	Yes	Yes	Yes	Yes	Yes	Lalgudi	b	Sirumarudhur	35
a	a	b	b	b	Yes	a	a	Yes	Yes	Yes	Yes	S.kannanur	a	Chinnavalakurichi	36
Yes	b	b	Yes	Yes	Yes	a	Yes	Yes	Yes	Yes	Yes	Manachanallur	b	Pudukkudi	37
Yes	b	b	Yes	Yes	Yes	Yes	Yes	Yes	Yes	Yes	Yes	Manachanallur	b	Appadurai	38
a	b	b	a	a	Yes	Yes	Yes	Yes	Yes	Yes	Yes	Manachanallur	b	Therukuchattram	39
Yes	b	b	Yes	Yes	Yes	Yes	Yes	Yes	Yes	Yes	Yes	Manachanallur	b	Esanakorai	40
a	b	b	Yes	Yes	Yes	Yes	Yes	Yes	Yes	Yes	Yes	Lalgudi	b	T.Valavanoor	41
Yes	b	b	Yes	Yes	Yes	Yes	Yes	Yes	Yes	Yes	Yes	Lalgudi	b	Thirumanamedu (West)	42
a	b	b	a	a	Yes	Yes	Yes	Yes	Yes	Yes	Yes	Lalgudi	b	Thirumanamedu (East)	43
Yes	b	b	Yes	Yes	Yes	Yes	Yes	Yes	Yes	Yes	Yes	Lalgudi	b	Sevendhinathapuram	44
a	a	a	a	a	Yes	Yes	Yes	Yes	Yes	No	No	Lalgudi	a	Seshasamudram	45
a	a	a	a	Yes	Yes	Yes	Yes	Yes	Yes	Yes	Yes	Lalgudi	a	Idaiyathumangalam	46
Yes	b	b	Yes	Yes	Yes	Yes	Yes	Yes	Yes	Yes	Yes	Lalgudi	b	Koonur	47
Yes	a	a	Yes	Yes	Yes	Yes	Yes	Yes	Yes	Yes	Yes	Lalgudi	a	Sathamangalam	48
Yes	b	b	Yes	Yes	Yes	Yes	Yes	Yes	Yes	Yes	Yes	Lalgudi	b	Mangammalpuram	49
Yes	b	b	Yes	Yes	Yes	Yes	Yes	Yes	Yes	Yes	Yes	Lalgudi	b	Keelanbil	50
Yes	b	b	Yes	Yes	Yes	Yes	Yes	Yes	Yes	Yes	Yes	Lalgudi	b	Ariyur	51
37	1	0	35	40	50	46	48	51	51	47	47	0	0		

Amenities and Land use (As in 2009)

Name of CD Block:- Lalgudi

Location CodeNo:-0169

Sl. No.	Name of Village	Land Use										
		Area under different types of land use (in hectares rounded up to one decimal place)										
		Forests	Area under Non-agricultural Uses	Barren and Un-cultivable land	Permanent Pastures and Other Grazing Lands	Land Under Miscellaneous Tree Crops etc.	Culturable Waste Land	Fallow lands other than current fallows	Current Fallows	Net Area Sown	Total Irrigated Land Area	Total Un-irrigated Land Area
1	2	104	105	106	107	108	109	110	111	112	113	114
27	Jangamarajapuram	0	34.7	0	0	0.2	0	27	0.9	128.7	119.9	8.8
28	Adikudi	0	60.6	0	0	2.4	0	16.2	8.3	274.9	261.8	13
29	Manakkal (East)	0	16.4	0	0	0.1	0	14.2	4	89.5	89	0.4
30	Manakkal (West)	0	47.8	0	0	0	0	19.2	14	225.8	222.9	2.9
31	Angarai	0	90.7	0	0	0.1	0	56.8	63	125.1	119.6	5.6
32	Pamparamchutti	0	52.5	0	0	0	0	7	9.6	126.8	123.5	3.3
33	Nerujalakudi	0	40	0	0	0	0	19.4	1.2	173.4	167.4	6
34	Valadi	0	62.2	0	13.2	0.3	0	0.8	107	83.8	78	5.8
35	Sirumarudhur	0	26.1	0	0	0	0	3.6	0	149.7	147.1	2.5
36	Chinnavalakurichi	0	2.5	0	0	0	0	0	0	15.7	15.7	0
37	Pudukkudi	0	35.7	0	0	0	0	25.3	28.7	129.1	125.5	3.6
38	Appadurai	0	130.2	0	0	0	0	23.1	13.7	156.5	149.7	6.8
39	Therukuchattram	0	4.6	0	0	0	0	0	10	65.4	65.4	0
40	Esanakorai	0	96.6	0	0	0	0	21.1	2.3	159.2	147	12.3
41	T.Valavanoor	0	195.2	0	0	0.7	0	23.9	16.5	157.2	156	1.2
42	Thirumanamedu (West)	0	144.9	0	0	0	0	22.9	3.6	150.6	143.3	7.3
43	Thirumanamedu (East)	0	25.7	0	0	0	0	6.6	1.5	138.7	133.9	4.9
44	Sevendhinathapuram	0	132.5	0	0	0.1	0	7.3	39.1	109.5	101.8	7.8
45	Seshasamudram	0	16	0	0	0	0	6.2	0.5	142.4	139.4	3
46	Idaiyathumangalam	0	116.2	0	0	0	0	11	14.4	222.2	204	18.1
47	Koonur	0	317.6	0	0	0.2	0	8.2	0	234.5	188.5	45.9
48	Sathamangalam	0	75	0	0	0.4	0	20.7	0	320.7	312.1	8.6
49	Mangammalpuram	0	276	0	0	0	0	15	0	257.9	245.1	12.8
50	Keelanbil	0	189.2	0	2	4	0	26.1	39.6	156.1	155.8	0.3
51	Ariyur	0	261.9	0	1	1	0	59.6	18.8	312.2	302.1	10
BLOCK TOTAL		594.1	4292.9	94.5	61.8	81.9	15	1600.5	1293	10509.2	9522	987.1

Amenities and Land use (As in 2009)

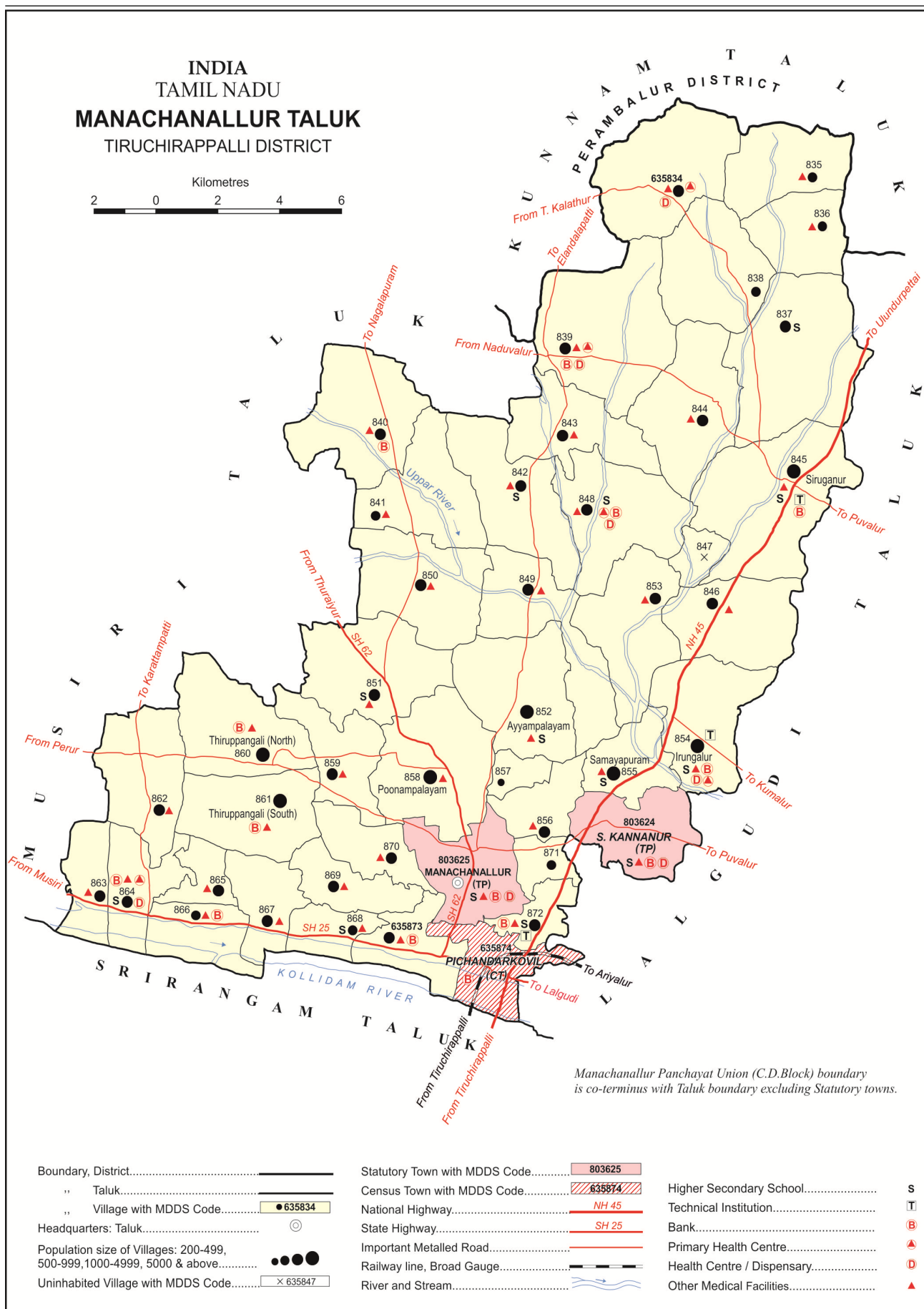
Name of CD Block:- Lalgudi

Location CodeNo:-0169

Land Use					Name of three most important commodities manufactured			Name of Village	Sl. No.
Area irrigated by source (in hectare).					First	Second	Third		
Canals (C)	Wells/Tube-wells(W/TW)	Tanks/Lakes(T/L)	Water Falls(WF)	Others(O)				120	121
109.7	10.2	0	0	0	Bricks	Vermi Compost		Jangamarajapuram	27
226.5	35.3	0	0	0				Adikudi	28
89	0	0	0	0	Bricks			Manakkal (East)	29
200.1	22.8	0	0	0				Manakkal (West)	30
110.8	8.8	0	0	0	Bricks			Angarai	31
100	23.5	0	0	0				Pamparamchutti	32
148.8	18.5	0	0	0		Pickle		Nerujalakudi	33
78	0	0	0	0				Valadi	34
147.1	0	0	0	0				Sirumarudhur	35
15.7	0	0	0	0				Chinnavalakurichi	36
72.5	53	0	0	0				Pudukkudi	37
144.6	5.1	0	0	0	Bricks			Appadurai	38
65.4	0	0	0	0	Bricks			Therukuchattram	39
100	47	0	0	0	Bricks			Esanakorai	40
153.9	2.1	0	0	0	Bricks			T.Valavanoor	41
128.9	14.5	0	0	0	Bricks			Thirumanamedu (West)	42
129.4	4.5	0	0	0	Bricks			Thirumanamedu (East)	43
77.2	24.5	0	0	0				Sevendhinathapuram	44
109.2	30.2	0	0	0				Seshasamudram	45
171	33	0	0	0				Idaiyathumangalam	46
120.2	68.3	0	0	0				Koonur	47
260	52.1	0	0	0				Sathamangalam	48
245.1	0	0	0	0	Bricks			Mangammalpuram	49
140	15.8	0	0	0				Keelanbil	50
288	14.1	0	0	0	Bricks			Ariyur	51
8197.3	1322.2	2	0	0					

**MANACHANALLUR
COMMUNITY DEVELOPMENT
BLOCK**

INDIA
TAMIL NADU
MANACHANALLUR TALUK
TIRUCHIRAPPALLI DISTRICT



Manachanallur Panchayat Union (C.D.Block) boundary is co-terminus with Taluk boundary excluding Statutory towns.

Boundary, District.....	Statutory Town with MDDS Code.....	803625	Higher Secondary School.....	S
" Taluk.....	Census Town with MDDS Code.....	635874	Technical Institution.....	T
" Village with MDDS Code.....	National Highway.....	NH 45	Bank.....	B
Headquarters: Taluk.....	State Highway.....	SH 25	Primary Health Centre.....	▲
Population size of Villages: 200-499, 500-999,1000-4999, 5000 & above.....	Important Metalled Road.....		Health Centre / Dispensary.....	D
Uninhabited Village with MDDS Code.....	Railway line, Broad Gauge.....		Other Medical Facilities.....	▲
	River and Stream.....			

Alphabetical list of villages with location code numbers in 2001 and 2011

Name of the District: Tiruchirappalli		Name of the CD Block: Manachanallur	
Serial number	Name of the Village	2011 Census location code number	2001 Census location code number
1	2	3	4
Name of the Taluk: Manachanallur			
1	Alagiyamanavalam	635870	00903900
2	Avaravelli	635847	00901600
3	Ayikudi	635853	00902200
4	Ayyampalayam	635852	00902100
5	Edumalai	635839	00900800
6	Irungalur	635854	00902300
7	Kalpalayam	635856	00902500
8	Kariyamanickam	635848	00901700
9	Kariyamanickam (East)	635864	00903300
10	Kariyamanickam (West)	635863	00903200
11	Killiyallur (North)	635865	00903400
12	Killiyallur (South)	635866	00903500
13	Konalai	635846	00901500
14	Koothur	635872	00904100
15	Kovathakudi	635869	00903800
16	Madavarperumalkovil	635873	00904200
17	Melpathu	635867	00903600
18	Omandhur	635840	00900900
19	Palaiyur	635843	00901200
20	Perakambi	635834	00900300
21	Poonampalayam	635858	00902700
22	Rajampalayam	635857	00902600
23	Samayapuram	635855	00902400
24	Seedevimangalam (North)	635835	00900400
25	Seedevimangalam (South)	635836	00900500
26	Shanamangalam	635837	00900600
27	Siruganur	635845	00901400
28	Sirugudi	635841	00901000
29	Siruppathur	635850	00901900
30	Solanganallur	635862	00903100
31	Thathamangalam	635849	00901800
32	Theerampalayam	635859	00902800
33	Thiruppangali (North)	635860	00902900
34	Thiruppangali (South)	635861	00903000
35	Thiruppattur	635844	00901300
36	Thiruvallarai	635851	00902000
37	Thiruvasi	635868	00903700
38	Valaiyur	635842	00901100
39	Vazhaiyur	635838	00900700
40	Vengangudi	635871	00904000

Amenities and Land use (As in 2009)

Name of CD Block:- Manachanallur

Location CodeNo:-170

Sl. No.	Name of Village	Location code no.	Total area of the village (in hectares rounded up to one decimal place)	Total population (2011 census)	Number of households (2011 census)	Number of educational amenities available (If not available within the village, the distance range code viz; a for < 5 Kms, b for 5-10 Kms and c for 10+ kms of nearest place where facility is available is given).									
						Pre-Primary school (PP)	Primary school (P)	Middle school (M)	Secondary School (S)	Senior Secondary school (SS)	Degree college of arts science & commerce (ASC)	Engineering college(EC)	Medical college (MC)	Management institute (MI)	Polytechnic (Pt)
1	Perakambi	635834	1327	2632	813	2	2	1	1	b	b	c	c	c	c
2	Seedevimangalam (North)	635835	676.4	1562	423	1	1	1	a	a	a	b	b	b	b
3	Seedevimangalam (South)	635836	833.5	1064	299	1	1	b	b	b	b	b	c	b	b
4	Shanamangalam	635837	1726.9	2381	649	2	2	1	1	1	b	a	b	a	a
5	Vazhaiyur	635838	1090.9	1736	505	1	1	1	a	a	b	b	c	b	b
6	Edumalai	635839	1656.9	3916	1074	3	3	1	1	a	b	b	c	b	b
7	Omandhur	635840	1269	2093	630	2	1	1	1	b	b	c	c	c	c
8	Sirugudi	635841	1000.5	1472	417	1	2	a	a	b	b	c	c	c	c
9	Valaiyur	635842	1148.5	3916	1075	2	2	1	1	1	b	b	c	b	b
10	Palaiyur	635843	883.1	2303	668	2	2	a	a	a	b	b	c	b	b
11	Thiruppattur	635844	1175.3	2737	735	1	1	1	b	b	b	b	b	b	b
12	Siruganur	635845	1688.3	5010	1032	2	4	1	1	1	c	3	b	1	1
13	Konalai	635846	1013.3	4291	1109	3	2	1	1	b	c	1	a	b	b
14	Avaravelli	635847	217.4	0	0	Uninhabited									
15	Kariyamanickam	635848	1154.3	2220	638	2	3	1	1	1	c	b	b	b	b
16	Thathamangalam	635849	1086.2	2834	815	2	4	1	a	a	b	b	a	b	b
17	Siruppathur	635850	1179.9	2527	697	3	4	1	a	a	b	b	b	b	b
18	Thiruvallarai	635851	1238.3	4881	1245	4	7	2	1	1	b	b	c	c	b
19	Ayyampalayam	635852	1233.1	6627	1766	4	4	1	1	1	b	b	b	b	b
20	Ayikudi	635853	1082.8	2250	618	3	3	a	a	b	c	a	a	b	a

Amenities and Land use (As in 2009)

Name of CD Block:- Manachanallur

Location CodeNo:-170

Number of educational amenities available (If not available within the village, the distance range code viz; a for <5 Kms, b for 5-10 Kms and c for 10+ kms of nearest place where facility is available is given).				Number of Medical Amenities available. (If not available within the village , the distance range code viz; a for < 5 Kms, b for 5-10 Kms and c for 10+ kms of nearest place where facility is available is given).										Name of Village	Sl. No.	
Vocational training school /ITI	Non-formal training centre (NFTC)	Special school for disabled (SSD)	Others (specify)	Community health centre (CHC)	Primary health centre (PHC)	Primary health sub centre (PHS)	Maternity and child welfare centre (MCW)	T.B. clinic (TBC)	Hospital-allopathic (HA)	Hospital-alternative medicine (HO)	Dispensary (D)	Veterinary hospital (VH)	Mobile health clinic (MHC)			Family welfare centre (FWC)
17	18	19	20	21	22	23	24	25	26	27	28	29	30	31	2	1
c	1	c		b	1	2	1	1	c	c	1	b		1	Perakambi	1
c	1	c		b	a	1	a	c	c	c	a	a		a	Seedevimangalam (North)	2
c	b	c		b	b	1	b	c	c	c	b	b		b	Seedevimangalam (South)	3
b	1	c		c	b	a	b	c	c	c	b	b		b	Shanamangalam	4
c	1	c		b	b	b	b	c	c	c	b	b		b	Vazhaiyur	5
c	1	c		b	1	1	1	1	c	c	1	1		1	Edumalai	6
c	1	c		c	b	b	1	1	c	c	b	a		b	Omandhur	7
c	a	c		b	b	1	a	a	c	c	b	a		b	Sirugudi	8
c	1	c		c	a	1	a	a	c	c	a	a		a	Valaiyur	9
c	a	c		b	a	2	a	b	c	c	a	a		a	Palaiyur	10
b	1	c		b	b	2	b	b	c	c	b	b		b	Thiruppattur	11
b	1	c		b	a	1	a	c	c	c	a	1		a	Siruganur	12
a	b	c		b	a	1	a	c	c	c	a	a		a	Konalai	13
															Uninhabited	
															Avaravelli	14
b	1	c		c	1	1	1	1	c	c	1	1		1	Kariyamanickam	15
b	1	c		b	a	1	a	b	b	b	a	b		a	Thathamangalam	16
b	1	c		b	c	2	a	a	c	c	c	a		c	Siruppathur	17
c	1	c		a	a	1	a	b	b	b	a	1		a	Thiruvallarai	18
b	1	c		b	b	1	b	b	b	b	b	b		b	Ayyampalayam	19
a	a	c		b	b	1	b	c	c	c	b	b		b	Ayikudi	20

Amenities and Land use (As in 2009)

Name of CD Block:- Manachanallur

Location CodeNo:-170

Sl. No.	Name of Village	Number of Non-Government Medical Amenities available.							Availability of drinking water - Yes / No								
		Charitable non Govt. hospital/Nursing home.	Medical practitioner with MBBS Degree	Medical practitioner with other degree	Medical practitioner with no degree	Traditional practitioner and faith healer	Medicine Shop	Others	Tap water (Treated/Untreated)	Well water (Covered / Uncovered well)	Hand Pump	Tube wells / Bore well	Spring	River / Canal	Tank / Pond / Lake	Others	
1	2	32	33	34	35	36	37	38	39	40	41	42	43	44	45	46	
1	Perakambi	0	0	2	0	0	0	0	Yes	Yes	No	Yes	No	Yes	No	Yes	
2	Seedevimangalam (North)	0	0	1	0	0	0	0	Yes	Yes	No	Yes	No	Yes	No	Yes	
3	Seedevimangalam (South)	0	0	1	0	0	0	0	Yes	Yes	Yes	Yes	Yes	Yes	Yes	Yes	
4	Shanamangalam	0	0	0	0	0	0	0	Yes	Yes	Yes	Yes	Yes	Yes	Yes	Yes	
5	Vazhaiyur	0	0	0	0	0	0	0	Yes	Yes	Yes	Yes	Yes	Yes	Yes	Yes	
6	Edumalai	0	0	1	0	0	0	0	Yes	Yes	Yes	Yes	Yes	Yes	Yes	Yes	
7	Omandhur	0	0	4	0	0	0	0	Yes	Yes	Yes	Yes	Yes	Yes	Yes	Yes	
8	Sirugudi	0	0	0	0	0	0	0	Yes	Yes	Yes	Yes	Yes	Yes	Yes	Yes	
9	Valaiyur	0	1	0	0	0	1	0	Yes	Yes	Yes	Yes	Yes	Yes	Yes	Yes	
10	Palaiyur	0	0	0	0	0	0	0	Yes	Yes	Yes	Yes	Yes	Yes	Yes	Yes	
11	Thiruppattur	0	1	0	0	0	1	0	Yes	Yes	Yes	Yes	Yes	Yes	Yes	Yes	
12	Siruganur	0	0	1	0	0	0	0	Yes	Yes	Yes	Yes	Yes	Yes	Yes	Yes	
13	Konalai	0	0	1	0	0	0	0	Yes	Yes	Yes	Yes	Yes	Yes	Yes	Yes	
14	Avaravelli	Uninhabited															
15	Kariyamanickam	0	0	0	0	0	0	0	Yes	Yes	Yes	Yes	No	No	No	No	
16	Thathamangalam	0	0	0	0	0	0	0	Yes	Yes	Yes	Yes	Yes	Yes	No	No	
17	Siruppathur	0	0	1	0	0	0	0	Yes	Yes	Yes	Yes	Yes	Yes	Yes	Yes	
18	Thiruvallarai	0	0	1	2	0	0	0	Yes	Yes	Yes	Yes	Yes	Yes	Yes	Yes	
19	Ayyampalayam	0	3	1	0	0	2	0	Yes	Yes	Yes	Yes	Yes	Yes	Yes	Yes	
20	Ayikudi	0	0	1	0	0	0	0	Yes	Yes	Yes	Yes	Yes	Yes	Yes	Yes	

Amenities and Land use (As in 2009)

Name of CD Block:- Manachanallur

Location CodeNo:-170

Availability of toilet & others Yes / No				Communication and transport facilities (If amenities available code -Yes is given except for Village Pin Code ,If not available within the village , the distance range code viz; a for < 5 Kms, b for 5-10 Kms and c for 10+ kms of nearest place where facility is available is given)								Name of Village	Sl. No.
Community toilet including bath.	Community toilet excluding bath.	Rural sanitary mart or sanitary hardware outlet available near the village.	Community bio- gas or recycle of waste for productive use.	Post office(PO)	Sub post office (SPO)	Post & Telegraph office (P&TO)	Village Pin Code	Telephones (Land lines)	Public call office (PCO)	Mobile phone coverage	Internet cafes/ Common service centre (CSC)		
47	48	49	50	51	52	53	54	55	56	57	58	2	1
No	No	No	No	b	Yes	b	621104	Yes	Yes	Yes	c	Perakambi	1
No	No	No	No	a	Yes	a	621109	Yes	Yes	Yes	c	Seedevimangalam (North)	2
No	No	No	No	b	a	b	621104	Yes	a	Yes	c	Seedevimangalam (South)	3
Yes	No	No	No	b	Yes	b	621104	Yes	Yes	Yes	c	Shanamangalam	4
Yes	No	No	No	b	b	b	621104	Yes	Yes	Yes	c	Vazhaiyur	5
Yes	No	No	No	b	Yes	b	621007	Yes	Yes	Yes	Yes	Edumalai	6
Yes	No	No	No	a	Yes	a	621006	Yes	Yes	Yes	a	Omandhur	7
Yes	No	No	No	b	a	b	621006	Yes	Yes	Yes	b	Sirugudi	8
Yes	No	Yes	No	c	Yes	c	621005	Yes	Yes	Yes	c	Valaiyur	9
No	Yes	No	No	c	a	c	621005	a	a	Yes	c	Palaiyur	10
Yes	No	No	No	b	Yes	b	621105	Yes	Yes	Yes	c	Thiruppattur	11
No	No	No	No	b	Yes	b	621105	Yes	Yes	Yes	c	Siruganur	12
No	No	No	No	a	Yes	a	621105	Yes	Yes	Yes	b	Konalai	13
Uninhabited												Avaravelli	14
No	No	Yes	No	b	Yes	b	621005	Yes	Yes	Yes	c	Kariyamanickam	15
Yes	No	No	No	b	Yes	b	621005	Yes	Yes	Yes	b	Thathamangalam	16
Yes	No	No	No	a	Yes	a	621009	Yes	Yes	Yes	c	Siruppathur	17
Yes	No	No	No	Yes	a	Yes	621009	Yes	Yes	Yes	b	Thiruvallarai	18
Yes	No	No	No	b	Yes	b	621005	Yes	Yes	Yes	b	Ayyampalayam	19
Yes	No	Yes	No	a	a	a	621132	Yes	Yes	Yes	c	Ayikudi	20

Amenities and Land use (As in 2009)

Name of CD Block:- Manachanallur

Location CodeNo:-170

Sl. No.	Name of Village	Communication and transport facilities (If amenities available code -Yes is given except for Village Pin Code, If not available within the village, the distance range code viz; a for < 5 Kms, b for 5-10 Kms and c for 10+ kms of nearest place where facility is available is given)									
		Private courier facility	Bus service (Public & Private)	Railway stations	Auto/Modified Autos	Taxis and Vans	Tractors	Cycle-pulled rickshaws(Manual & Machine driven)	Carts driven by animals	Sea /River ferry service	
1	2	59	60	61	62	63	64	65	66	67	
1	Perakambi	c	Yes	c	Yes	Yes					
2	Seedevimangalam (North)	a	Yes	c	Yes	Yes					
3	Seedevimangalam (South)	b	Yes	c	Yes	Yes					
4	Shanamangalam	c	Yes	c	c	c					
5	Vazhaiyur	c	Yes	c	b	b					
6	Edumalai	c	Yes	c	a	Yes					
7	Omandhur	c	Yes	c	b	Yes					
8	Sirugudi	b	Yes	c	b	Yes					
9	Valaiyur	c	Yes	c	c	Yes					
10	Palaiyur	c	Yes	c	b	Yes					
11	Thiruppattur	c	Yes	c	Yes	Yes					
12	Siruganur	b	Yes	c	Yes	Yes					
13	Konalai	a	Yes	b	Yes	Yes					
14	Avaravelli			Uninhabited							
15	Kariyamanickam	Yes	Yes	c	b	b					
16	Thathamangalam	b	Yes	c	a	Yes					
17	Siruppathur	c	Yes	c	a	a					
18	Thiruvallarai	b	Yes	c	Yes	b					
19	Ayyampalayam	b	Yes	b	Yes	Yes					
20	Ayikudi	c	Yes	c	a	a					

Amenities and Land use (As in 2009)

Name of CD Block:- Manachanallur

Location CodeNo:-170

Village connected to highways,village roads, banks & credit societies (If amenities available code -Yes is given, If not available within the village , the distance range code viz; a for < 5 Kms, b for 5-10 Kms and c for 10+ kms of nearest place where facility is available is given)											Name of Village	Sl. No.	
Connected to national highway(NH)	Connected to state highway(SH)	Connected to major district road (MDR)	Connected to others district road	Pucca roads	Kutchcha roads	Water bounded macadam(WBM) roads	Navigable waterway (river/canal)(NW)	Footpaths (FP)	Commercial & Co-operative Banks	ATM			Agricultural Credit Societies
68	69	70	71	72	73	74	75	76	77	78	79	2	1
b	Yes	Yes	Yes	Yes	Yes	Yes		Yes	b	b	Yes	Perakambi	1
b	Yes	Yes	Yes	Yes	Yes	Yes		Yes	c	c	b	Seedevimangalam (North)	2
a	a	Yes	Yes	Yes	Yes	Yes		Yes	b	c	b	Seedevimangalam (South)	3
a	Yes	Yes	Yes	Yes	Yes	Yes		Yes	b	b	b	Shanamangalam	4
a	Yes	Yes	Yes	Yes	Yes	Yes		Yes	b	c	b	Vazhaiyur	5
c	Yes	Yes	Yes	Yes	Yes	Yes		Yes	Yes	c	Yes	Edumalai	6
c	a	Yes	Yes	Yes	Yes	Yes		Yes	Yes	b	b	Omandhur	7
c	Yes	Yes	Yes	Yes	Yes	Yes		Yes	b	c	b	Sirugudi	8
b	Yes	Yes	Yes	Yes	Yes	Yes		Yes	a	c	a	Valaiyur	9
b	Yes	Yes	Yes	Yes	Yes	Yes		Yes	a	c	a	Palaiyur	10
b	Yes	Yes	Yes	Yes	Yes	Yes		Yes	b	c	b	Thiruppattur	11
Yes	Yes	Yes	Yes	Yes	Yes	Yes		Yes	Yes	b	b	Siruganur	12
Yes	Yes	Yes	Yes	Yes	Yes	Yes		Yes	b	b	a	Konalai	13
Uninhabited											Avaravelli	14	
b	b	Yes	Yes	Yes	Yes	Yes		Yes	Yes	c	Yes	Kariyamanickam	15
b	Yes	Yes	Yes	Yes	Yes	Yes		Yes	a	b	a	Thathamangalam	16
c	Yes	Yes	Yes	Yes	Yes	Yes		Yes	b	c	b	Siruppathur	17
b	Yes	Yes	Yes	Yes	Yes	Yes		Yes	a	b	a	Thiruvallarai	18
b	Yes	Yes	Yes	Yes	Yes	Yes		Yes	b	b	b	Ayyampalayam	19
a	b	Yes	Yes	Yes	Yes	Yes		Yes	b	b	a	Ayikudi	20

Amenities and Land use (As in 2009)

Name of CD Block:- Manachanallur

Location CodeNo:-170

Sl. No.	Name of Village	Availability of miscellaneous facilities (If amenities available code -Yes is given, If not available within the village, the distance range code viz; a for < 5 Kms, b for 5-10 Kms and c for 10+ kms of nearest place where facility is available is given)									
		Self-Help Group (SHG)	Public distribution system (PDS) shop	Mandis / Regular market	Weekly Haat	Agricultural marketing society	Integrated Child Development Scheme (Nutritional Centres)	Anganwadi Centre (Nutritional Centres)	Others (Nutritional Centres)	ASHA (Accredited Social Health Activist)	Community centre with/without TV
1	2	80	81	82	83	84	85	86	87	88	89
1	Perakambi	Yes	Yes	c	b	c	Yes	Yes	Yes		Yes
2	Seedevimangalam (North)	Yes	Yes	c	a	c	Yes	Yes	Yes		a
3	Seedevimangalam (South)	Yes	Yes	c	b	c	Yes	Yes	Yes		Yes
4	Shanamangalam	Yes	Yes	c	c	c	Yes	Yes	Yes		Yes
5	Vazhaiyur	Yes	Yes	c	c	c	Yes	Yes	Yes		b
6	Edumalai	Yes	Yes	c	Yes	c	Yes	Yes	Yes		Yes
7	Omandhur	Yes	Yes	c	b	c	Yes	Yes	Yes		b
8	Sirugudi	Yes	Yes	c	b	c	Yes	Yes	Yes		Yes
9	Valaiyur	Yes	Yes	c	b	c	Yes	Yes	Yes		a
10	Palaiyur	Yes	Yes	c	c	c	Yes	Yes	Yes		a
11	Thiruppattur	Yes	Yes	c	b	b	Yes	Yes	Yes		b
12	Siruganur	Yes	Yes	c	Yes	c	Yes	Yes	Yes		Yes
13	Konalai	Yes	Yes	c	b	c	Yes	Yes	Yes		Yes
14	Avaravelli	Uninhabited									
15	Kariyamanickam	Yes	Yes	c	c	c	Yes	Yes	Yes		Yes
16	Thathamangalam	Yes	Yes	b	b	b	Yes	Yes	Yes		Yes
17	Siruppathur	Yes	Yes	c	a	c	Yes	Yes	Yes		a
18	Thiruvallarai	Yes	Yes	b	Yes	b	Yes	Yes	Yes		Yes
19	Ayyampalayam	Yes	Yes	b	b	b	Yes	Yes	Yes		b
20	Ayikudi	Yes	Yes	c	b	c	Yes	Yes	Yes		a

Amenities and Land use (As in 2009)

Name of CD Block:- Manachanallur

Location CodeNo:-170

Availability of miscellaneous facilities (If amenities available code -Yes is given, If not available within the village, the distance range code viz; a for < 5 Kms, b for 5-10 Kms and c for 10+ kms of nearest place where facility is available is given)													Availability of electricity (Yes/No)		Nearest Town		Name of Village	Sl. No.
Sports Field,	Sports Club / Recreation Centre	Cinema / Video Hall	Public Library	Public Reading Room	Newspaper Supply	Assembly Polling station	Birth & Death Registration Office	Power Supply for Domestic Use (ED)	Power Supply for Agricultural Use (EAG)	Power Supply for Commercial Use (EC)	Power Supply for All Uses (EA)	Name	Distance range code i.e. a for <5 Kms, b for 5-10 Kms and c for 10+ kms					
90	91	92	93	94	95	96	97	98	99	100	101	102	103	2	1			
Yes	b	c	Yes	Yes	Yes	Yes	Yes	Yes	Yes	Yes	Yes	Manachanallur	c	Perakambi	1			
Yes	c	c	Yes	Yes	Yes	Yes	Yes	No	Yes	No	No	Samayapuram	c	Seedevimangalam (North)	2			
b	c	c	a	c	Yes	Yes	Yes	No	Yes	No	No	Manachanallur	c	Seedevimangalam (South)	3			
Yes	Yes	c	Yes	Yes	Yes	Yes	Yes	Yes	Yes	Yes	Yes	Manachanallur	c	Shanamangalam	4			
Yes	c	c	Yes	Yes	Yes	Yes	Yes	Yes	Yes	No	No	Manachanallur	c	Vazhaiyur	5			
Yes	c	c	Yes	Yes	Yes	Yes	Yes	Yes	Yes	Yes	Yes	Manachanallur	c	Edumalai	6			
Yes	c	c	Yes	Yes	Yes	Yes	Yes	Yes	Yes	Yes	Yes	Manachanallur	c	Omandhur	7			
Yes	c	c	Yes	Yes	Yes	Yes	Yes	Yes	Yes	Yes	Yes	Manachanallur	c	Sirugudi	8			
Yes	c	c	Yes	Yes	Yes	Yes	Yes	Yes	Yes	Yes	Yes	Manachanallur	c	Valaiyur	9			
Yes	c	c	Yes	Yes	Yes	Yes	Yes	Yes	Yes	Yes	Yes	Manachanallur	c	Palaiyur	10			
Yes	c	c	Yes	Yes	Yes	Yes	Yes	Yes	Yes	No	No	Manachanallur	c	Thiruppattur	11			
Yes	c	c	Yes	Yes	Yes	Yes	Yes	Yes	Yes	Yes	Yes	S.kannanur	b	Siruganur	12			
Yes	b	c	Yes	Yes	Yes	Yes	Yes	Yes	Yes	Yes	Yes	S.kannanur	b	Konalai	13			
													b	Avaravelli	14			
													b					
Yes	c	c	Yes	Yes	Yes	Yes	Yes	Yes	Yes	Yes	Yes	Manachanallur	c	Kariyamanickam	15			
Yes	b	c	Yes	Yes	Yes	Yes	Yes	Yes	Yes	Yes	Yes	Manachanallur	b	Thathamangalam	16			
Yes	c	c	Yes	Yes	Yes	Yes	Yes	Yes	Yes	Yes	Yes	Manachanallur	c	Siruppathur	17			
b	b	c	Yes	Yes	Yes	Yes	Yes	Yes	Yes	Yes	Yes	Manachanallur	b	Thiruvallarai	18			
Yes	b	c	Yes	Yes	Yes	Yes	Yes	Yes	Yes	Yes	Yes	Manachanallur	b	Ayyampalayam	19			
Yes	c	b	Yes	Yes	Yes	Yes	Yes	Yes	Yes	Yes	Yes	Kannanur	b	Ayikudi	20			

Amenities and Land use (As in 2009)

Name of CD Block:- Manachanallur

Location CodeNo:-170

Sl. No.	Name of Village	Land Use										
		Area under different types of land use (in hectares rounded up to one decimal place)										
		Forests	Area under Non-agricultural Uses	Barren and Un-cultivable land	Permanent Pastures and Other Grazing Lands	Land Under Miscellaneous Tree Crops etc.	Culturable Waste Land	Fallow lands other than current fallows	Current Fallows	Net Area Sown	Total Irrigated Land Area	Total Un-irrigated Land Area
1	2	104	105	106	107	108	109	110	111	112	113	114
1	Perakambi	0	120.3	18.7	0	5.5	5	234.4	102.2	840.9	305.7	535.2
2	Seedevimangalam (North)	0	41.4	0.5	0	0.1	3.4	38	59	534.1	210	324.1
3	Seedevimangalam (South)	428.5	56.7	0	0	0	3.6	31.6	76.7	236.4	118.3	118
4	Shanamangalam	190.8	212.3	2.6	0	7.1	2.1	712.4	121.3	478.1	65	413.1
5	Vazhaiyur	0	71.3	0	0	2.4	0	379.9	52.9	584.4	120.6	463.7
6	Edumalai	480.4	88.3	38.1	0	3.8	0	556.3	4.1	485.8	162	323.8
7	Omandhur	183.8	160.7	0	0	0	3.1	763.2	2.8	155.5	106.6	48.9
8	Sirugudi	184.6	103.8	2.8	0	1	0	449.8	16.8	241.7	78.4	163.3
9	Valaiyur	80.5	119.5	3.6	0	0	0	310.5	117	517.3	140.3	377
10	Palaiyur	0	160.4	0.1	0	0	1	354.6	2.2	364.8	134.6	230.1
11	Thiruppattur	0	111.4	66.2	0	3.4	5.4	466	1.2	521.7	125.1	396.6
12	Siruganur	0	282.7	350.4	0	9.4	1.5	700	76.2	268.3	49.3	219
13	Konalai	0	177.8	15.2	0	3.9	0	653	2.2	161.3	77.3	84
14	Avaravelli	0	15.4	0.6	0	0.4	12.2	91.5	5.8	91.5	44.8	46.7
15	Kariyamanickam	0	145.9	0.2	0	3	12.1	629.1	79.4	284.6	116.2	168.4
16	Thathamangalam	0	178	2.4	0	4.4	5.5	481.2	97.8	316.8	183.2	133.5
17	Siruppathur	0	212.8	0.3	0	3.7	0	612	0	351.1	100.2	250.8
18	Thiruvallarai	0	150.8	19.1	0	0	0	598	2.2	468.2	121.2	347
19	Ayyampalayam	0	94.4	0	0	0.2	0	428.4	0	710.1	108.7	601.3
20	Ayikudi	0	179	36.6	0	1.3	2.8	499.2	20.7	343.1	223.2	119.9

Amenities and Land use (As in 2009)

Name of CD Block:- Manachanallur

Location CodeNo:-170

Land Use					Name of three most important commodities manufactured			Name of Village	Sl. No.
Area irrigated by source (in hectare).					First	Second	Third		
Canals (C)	Wells/Tube-wells(W/TW)	Tanks/Lakes(T/L)	Water Falls(WF)	Others(O)				120	121
115	116	117	118	119	120	121	122	2	1
0	305.7	0	0	0				Perakambi	1
0	210	0	0	0				Seedevimangalam (North)	2
0	118.3	0	0	0				Seedevimangalam (South)	3
0	65	0	0	0				Shanamangalam	4
0	120.6	0	0	0				Vazhaiyur	5
0	162	0	0	0				Edumalai	6
0	106.6	0	0	0				Omandhur	7
0	78.4	0	0	0				Sirugudi	8
0	140.3	0	0	0				Valaiyur	9
0	134.6	0	0	0				Palaiyur	10
0	125.1	0	0	0				Thiruppattur	11
0	49.3	0	0	0				Siruganur	12
0	77.3	0	0	0				Konalai	13
0	44.8	0	0	0				Avaravelli	14
0	100.8	15.5	0	0				Kariyamanickam	15
0	183.2	0	0	0				Thathamangalam	16
0	100.2	0	0	0				Siruppathur	17
0	121.2	0	0	0				Thiruvallarai	18
0	108.7	0	0	0				Ayyampalayam	19
0	205.3	17.9	0	0				Ayikudi	20

Amenities and Land use (As in 2009)

Name of CD Block:- Manachanallur

Location CodeNo:-170

Sl. No.	Name of Village	Location code no.	Total area of the village (in hectares rounded up to one decimal place)	Total population (2011 census)	Number of households (2011 census)	Number of educational amenities available (If not available within the village, the distance range code viz; a for < 5 Kms, b for 5-10 Kms and c for 10+ kms of nearest place where facility is available is given).									
						Pre-Primary school (PP)	Primary school (P)	Middle school (M)	Secondary School (S)	Senior Secondary school (SS)	Degree college of arts science & commerce (ASC)	Engineering college(EC)	Medical college (MC)	Management institute (MI)	Polytechnic (Pt)
1	2	3	4	5	6	7	8	9	10	11	12	13	14	15	16
21	Irungalur	635854	1040.6	9367	2155	7	6	3	3	2	b	1	1	b	1
22	Samayapuram	635855	573.1	5502	1045	7	6	1	1	1	b	1	a	b	a
23	Kalpalayam	635856	454.4	3865	1048	3	1	1	a	a	a	b	b	b	b
24	Rajampalayam	635857	194.2	630	156	3	2	1	a	a	a	b	b	b	b
25	Poonampalayam	635858	1344.4	7945	2126	6	2	1	1	a	a	b	b	c	b
26	Theerampalayam	635859	704.8	3786	976	3	2	1	a	a	b	b	c	c	b
27	Thiruppangali (North)	635860	1043.8	5194	1302	4	4	a	a	a	b	b	c	c	b
28	Thiruppangali (South)	635861	1119.5	6279	1590	4	3	1	1	b	b	b	c	c	b
29	Solanganallur	635862	969.3	3947	1009	3	2	1	1	a	c	b	c	c	c
30	Kariyamanickam (West)	635863	638.2	3297	862	3	3	1	a	a	c	b	c	c	c
31	Kariyamanickam (East)	635864	390.7	4168	1084	4	2	1	1	1	c	b	c	c	c
32	Killiyallur (North)	635865	261	2006	491	3	3	a	a	a	c	b	c	c	c
33	Killiyallur (South)	635866	494.2	1734	446	1	2	a	a	a	c	b	c	c	c
34	Melpathu	635867	561.6	3194	827	3	2	1	a	a	b	a	c	c	c
35	Thiruvasi	635868	350.3	1840	488	2	2	2	1	1	b	1	c	c	b
36	Kovathakudi	635869	508.9	3054	788	2	3	1	a	a	b	a	c	c	b
37	Alagiyamanavalam	635870	534.7	3889	988	4	3	1	a	a	a	a	b	c	c
38	Vengangudi	635871	250.1	1635	414	1	1	1	a	a	a	a	b	c	a
39	Koothur	635872	329.2	4692	1193	4	6	3	2	1	a	b	b	c	1
40	Madavarperumalkovil	635873	589.6	4132	1038	4	3	1	a	a	a	a	b	b	a
BLOCK TOTAL:			35034.2	136608	35234	112	107	38	21	12	0	7	1	1	3

Amenities and Land use (As in 2009)

Name of CD Block:- Manachanallur

Location CodeNo:-170

Number of educational amenities available (If not available within the village, the distance range code viz; a for <5 Kms, b for 5-10 Kms and c for 10+ kms of nearest place where facility is available is given).				Number of Medical Amenities available. (If not available within the village , the distance range code viz; a for < 5 Kms, b for 5-10 Kms and c for 10+ kms of nearest place where facility is available is given).													Name of Village	Sl. No.
Vocational training school /ITI	Non-formal training centre (NFTC)	Special school for disabled (SSD)	Others (specify)	Community health centre (CHC)	Primary health centre (PHC)	Primary health sub centre (PHS)	Maternity and child welfare centre (MCW)	T.B. clinic (TBC)	Hospital-allopathic (HA)	Hospital-alternative medicine (HO)	Dispensary (D)	Veterinary hospital (VH)	Mobile health clinic (MHC)	Family welfare centre (FWC)				
17	18	19	20	21	22	23	24	25	26	27	28	29	30	31	2	1		
1	1	c		a	1	1	1	1	b	b	1	1		1	Irungalur	21		
a	1	c		b	a	3	a	b	b	b	a	b		a	Samayapuram	22		
b	1	c		b	b	1	a	a	a	a	b	b		b	Kalpalayam	23		
b	1	c		b	b	a	a	a	a	a	b	b		b	Rajampalayam	24		
b	1	c		b	b	1	a	a	a	a	b	1		b	Poonampalayam	25		
c	1	c		b	b	1	b	b	b	b	b	b		b	Theerampalayam	26		
c	1	c		b	b	3	b	b	b	b	b	b		b	Thiruppangali (North)	27		
c	1	c		b	b	1	b	b	b	b	b	b		b	Thiruppangali (South)	28		
c	1	c		a	a	1	a	a	c	c	a	a		a	Solanganallur	29		
c	1	c		a	a	1	c	a	c	c	a	b		a	Kariyamanickam (West)	30		
c	1	c		1	1	1	1	1	c	c	1	b		1	Kariyamanickam (East)	31		
c	a	c		a	a	2	a	c	c	c	a	b		a	Killiyallur (North)	32		
c	a	c		a	a	1	a	c	c	c	a	b		a	Killiyallur (South)	33		
c	1	c		a	a	1	a	b	c	c	a	b		a	Melpathu	34		
c	1	c		b	b	1	b	b	b	b	b	a		b	Thiruvasi	35		
c	1	c		b	b	1	b	b	b	b	b	a		b	Kovathakudi	36		
b	1	c		b	b	1	a	a	a	a	b	a		b	Alagiyamanavalam	37		
b	1	c		b	b	b	a	a	a	a	b	a		b	Vengangudi	38		
b	1	c		b	b	1	a	a	a	a	b	b		b	Koothur	39		
b	1	b		b	b	1	a	a	a	a	b	b		b	Madavarperumalkovil	40		
1	32	0	0	1	5	43	6	6	0	0	5	6	0	5				

Amenities and Land use (As in 2009)

Name of CD Block:- Manachanallur

Location CodeNo:-170

Sl. No.	Name of Village	Number of Non-Government Medical Amenities available.							Availability of drinking water - Yes / No								
		Charitable non Govt. hospital/Nursing home.	Medical practitioner with MBBS Degree	Medical practitioner with other degree	Medical practitioner with no degree	Traditional practitioner and faith healer .	Medicine Shop	Others	Tap water (Treated/Untreated)	Well water (Covered / Uncovered well)	Hand Pump	Tube wells / Bore well	Spring	River / Canal	Tank / Pond / Lake	Others	
1	2	32	33	34	35	36	37	38	39	40	41	42	43	44	45	46	
21	Irungalur	1	3	0	0	0	3	0	Yes	Yes	Yes	Yes	Yes	Yes	Yes	Yes	
22	Samayapuram	0	0	0	0	0	0	0	Yes	Yes	Yes	Yes	Yes	Yes	Yes	Yes	
23	Kalpalayam	0	0	1	0	0	0	0	Yes	Yes	Yes	Yes	Yes	Yes	Yes	Yes	
24	Rajampalayam	0	0	0	0	0	0	0	Yes	Yes	Yes	Yes	Yes	Yes	Yes	Yes	
25	Poonampalayam	0	0	1	0	0	0	0	Yes	Yes	Yes	Yes	Yes	Yes	Yes	Yes	
26	Theerampalayam	0	0	1	0	0	0	0	Yes	Yes	Yes	Yes	Yes	Yes	Yes	Yes	
27	Thiruppangali (North)	0	1	0	0	0	1	0	Yes	Yes	Yes	Yes	Yes	Yes	Yes	Yes	
28	Thiruppangali (South)	0	0	1	0	0	0	0	Yes	Yes	Yes	Yes	Yes	Yes	Yes	Yes	
29	Solanganallur	0	0	0	0	0	0	0	Yes	Yes	Yes	Yes	Yes	Yes	Yes	Yes	
30	Kariyamanickam (West)	0	0	0	0	0	0	0	Yes	Yes	Yes	Yes	Yes	Yes	Yes	Yes	
31	Kariyamanickam (East)	0	1	2	0	1	4	0	Yes	Yes	Yes	Yes	Yes	Yes	Yes	Yes	
32	Killiyallur (North)	0	0	0	0	0	0	0	Yes	Yes	Yes	Yes	Yes	Yes	Yes	Yes	
33	Killiyallur (South)	0	0	0	0	0	0	0	Yes	Yes	Yes	Yes	Yes	Yes	Yes	Yes	
34	Melpathu	0	0	0	0	0	0	0	Yes	Yes	Yes	Yes	Yes	Yes	Yes	Yes	
35	Thiruvasi	0	0	1	0	0	0	0	Yes	Yes	Yes	Yes	Yes	Yes	Yes	Yes	
36	Kovathakudi	0	0	0	0	0	0	0	Yes	Yes	Yes	Yes	Yes	Yes	Yes	Yes	
37	Alagiyamanavalam	0	0	1	0	0	0	0	Yes	Yes	Yes	Yes	Yes	Yes	Yes	Yes	
38	Vengangudi	0	0	0	0	1	0	0	Yes	Yes	Yes	Yes	Yes	Yes	Yes	Yes	
39	Koothur	0	0	0	0	0	0	0	Yes	Yes	Yes	Yes	Yes	Yes	Yes	Yes	
40	Madavarperumalkovil	0	0	1	0	0	0	0	Yes	Yes	Yes	Yes	Yes	Yes	Yes	Yes	
BLOCK TOTAL:		1	10	24	2	2	12	0	39	39	37	39	36	38	35	37	

Amenities and Land use (As in 2009)

Name of CD Block:- Manachanallur

Location CodeNo:-170

Availability of toilet & others Yes / No				Communication and transport facilities (If amenities available code -Yes is given except for Village Pin Code ,If not available within the village , the distance range code viz; a for < 5 Kms, b for 5-10 Kms and c for 10+ kms of nearest place where facility is available is given)								Name of Village	Sl. No.
Community toilet including bath.	Community toilet excluding bath.	Rural sanitary mart or sanitary hardware outlet available near the village.	Community bio- gas or recycle of waste for productive use.	Post office(PO)	Sub post office (SPO)	Post & Telegraph office (P&TO)	Village Pin Code	Telephones (Land lines)	Public call office (PCO)	Mobile phone coverage	Internet cafes/ Common service centre (CSC)		
47	48	49	50	51	52	53	54	55	56	57	58	2	1
Yes	No	No	No	Yes	Yes	Yes	621105	Yes	Yes	Yes	b	Irungalur	21
No	Yes	Yes	No	Yes	Yes	Yes	621112	Yes	Yes	Yes	a	Samayapuram	22
Yes	No	No	No	a	Yes	a	621005	Yes	Yes	Yes	a	Kalpalayam	23
No	No	Yes	No	a	Yes	a	621005	Yes	Yes	Yes	a	Rajampalayam	24
Yes	No	Yes	No	a	Yes	a	621009	Yes	Yes	Yes	a	Poonampalayam	25
No	No	Yes	No	a	a	a	621009	Yes	Yes	Yes	b	Theerampalayam	26
No	No	No	No	b	a	b	621005	Yes	Yes	Yes	b	Thiruppangali (North)	27
No	No	No	No	b	Yes	b	621005	Yes	Yes	Yes	b	Thiruppangali (South)	28
No	No	No	No	b	Yes	b	621213	Yes	Yes	Yes	c	Solanganallur	29
No	No	No	No	a	Yes	a	621213	Yes	Yes	Yes	c	Kariyamanickam (West)	30
Yes	No	No	No	Yes	a	Yes	621213	Yes	Yes	Yes	b	Kariyamanickam (East)	31
Yes	Yes	Yes	No	a	a	a	621213	Yes	Yes	Yes	a	Killiyallur (North)	32
No	Yes	No	No	a	Yes	a	621213	Yes	Yes	Yes	c	Killiyallur (South)	33
No	Yes	No	No	a	Yes	a	621213	Yes	Yes	Yes	b	Melpathu	34
Yes	No	Yes	No	b	Yes	b	621213	Yes	Yes	Yes	b	Thiruvasi	35
Yes	No	No	No	b	Yes	b	621005	Yes	Yes	Yes	b	Kovathakudi	36
Yes	No	Yes	No	a	Yes	a	621005	Yes	Yes	Yes	a	Alagiyamanavalam	37
No	No	Yes	No	a	a	a	621112	Yes	a	Yes	a	Vengangudi	38
No	No	No	No	a	Yes	a	621216	Yes	Yes	Yes	b	Koothur	39
Yes	Yes	No	No	a	Yes	a	621216	a	Yes	Yes	b	Madavarperumalkovil	40
21	6	11	0	4	28	4	39	37	36	39	1		

Amenities and Land use (As in 2009)

Name of CD Block:- Manachanallur

Location CodeNo:-170

Sl. No.	Name of Village	Communication and transport facilities (If amenities available code -Yes is given except for Village Pin Code, If not available within the village, the distance range code viz; a for < 5 Kms, b for 5-10 Kms and c for 10+ kms of nearest place where facility is available is given)									
		Private courier facility	Bus service (Public & Private)	Railway stations	Auto/Modified Autos	Taxis and Vans	Tractors	Cycle-pulled rickshaws(Manual & Machine driven)	Carts driven by animals	Sea /River ferry service	
1	2	59	60	61	62	63	64	65	66	67	
21	Irungalur	b	Yes	b	Yes	Yes					
22	Samayapuram	b	Yes	a	a	Yes					
23	Kalpalayam	a	Yes	c	a	Yes					
24	Rajampalayam	a	Yes	b	a	Yes					
25	Poonampalayam	a	Yes	b	a	a					
26	Theerampalayam	b	Yes	b	b	Yes					
27	Thiruppangali (North)	b	Yes	c	a	Yes					
28	Thiruppangali (South)	b	Yes	c	b	Yes					
29	Solanganallur	c	Yes	c	b	Yes					
30	Kariyamanickam (West)	c	Yes	c	a	c					
31	Kariyamanickam (East)	b	Yes	b	b	Yes					
32	Killiyallur (North)	a	Yes	c	b	a					
33	Killiyallur (South)	c	Yes	b	a	a					
34	Melpathu	b	Yes	b	a	a					
35	Thiruvasi	b	Yes	b	b	b					
36	Kovathakudi	Yes	Yes	b	Yes	Yes					
37	Alagiyamanavalam	a	Yes	b	a	a					
38	Vengangudi	a	Yes	b	a	a					
39	Koothur	a	Yes	a	a	Yes					
40	Madavarperumalkovil	a	Yes	a	a	a					
BLOCK TOTAL:		2	39	0	10	24	0	0	0	0	

Amenities and Land use (As in 2009)

Name of CD Block:- Manachanallur

Location CodeNo:-170

Village connected to highways,village roads, banks & credit societies (If amenities available code -Yes is given, If not available within the village , the distance range code viz; a for < 5 Kms, b for 5-10 Kms and c for 10+ kms of nearest place where facility is available is given)												Name of Village	Sl. No.
Connected to national highway(NH)	Connected to state highway(SH)	Connected to major district road (MDR)	Connected to others district road	Pucca roads	Kutchcha roads	Water bounded macadam(WBM) roads	Navigable waterway (river/canal)(NW)	Footpaths (FP)	Commercial & Co-operative Banks	ATM	Agricultural Credit Societies		
68	69	70	71	72	73	74	75	76	77	78	79	2	1
Yes	Yes	Yes	Yes	Yes	Yes	Yes		Yes	Yes	b	Yes	Irungalur	21
Yes	Yes	Yes	Yes	Yes	Yes	Yes		Yes	a	a	a	Samayapuram	22
b	a	a	a	Yes	Yes	Yes		Yes	a	a	a	Kalpalayam	23
a	Yes	Yes	Yes	Yes	Yes	Yes		Yes	a	a	a	Rajampalayam	24
b	Yes	Yes	Yes	Yes	Yes	Yes		Yes	a	a	b	Poonampalayam	25
b	Yes	Yes	Yes	Yes	Yes	Yes		Yes	a	b	a	Theerampalayam	26
c	Yes	Yes	Yes	Yes	Yes	Yes		Yes	Yes	b	b	Thiruppangali (North)	27
b	Yes	Yes	Yes	Yes	Yes	Yes		Yes	Yes	b	Yes	Thiruppangali (South)	28
b	Yes	Yes	Yes	Yes	Yes	b		Yes	b	c	b	Solanganallur	29
a	a	Yes	Yes	Yes	Yes	Yes		Yes	a	c	a	Kariyamanickam (West)	30
a	Yes	Yes	Yes	Yes	Yes	Yes		Yes	Yes	b	a	Kariyamanickam (East)	31
b	Yes	Yes	Yes	Yes	Yes	Yes		Yes	b	b	b	Killiyallur (North)	32
a	Yes	Yes	Yes	Yes	Yes	Yes		Yes	Yes	b	Yes	Killiyallur (South)	33
a	Yes	Yes	Yes	Yes	Yes	Yes		Yes	a	b	a	Melpathu	34
b	Yes	Yes	Yes	Yes	Yes	Yes		Yes	b	a	b	Thiruvasi	35
b	a	a	Yes	Yes	Yes	Yes		Yes	b	b	b	Kovathakudi	36
b	a	Yes	Yes	Yes	Yes	Yes		Yes	a	a	a	Alagiyamanavalam	37
Yes	Yes	Yes	Yes	Yes	Yes	Yes		Yes	a	a	a	Vengangudi	38
Yes	a	Yes	Yes	Yes	Yes	Yes		Yes	Yes	a	Yes	Koothur	39
Yes	Yes	Yes	a	Yes	Yes	Yes		Yes	Yes	a	b	Madavarperumalkovil	40
7	30	37	37	39	39	38	0	39	11	0	7		

Amenities and Land use (As in 2009)

Name of CD Block:- Manachanallur

Location CodeNo:-170

Sl. No.	Name of Village	Availability of miscellaneous facilities (If amenities available code -Yes is given, If not available within the village, the distance range code viz; a for < 5 Kms, b for 5-10 Kms and c for 10+ kms of nearest place where facility is available is given)									
		Self-Help Group (SHG)	Public distribution system (PDS) shop	Mandis / Regular market	Weekly Haat	Agricultural marketing society	Integrated Child Development Scheme (Nutritional Centres)	Anganwadi Centre (Nutritional Centres)	Others (Nutritional Centres)	ASHA (Accredited Social Health Activist)	Community centre with/without TV
1	2	80	81	82	83	84	85	86	87	88	89
21	Irungalur	Yes	Yes	c	b	Yes	Yes	Yes	Yes	Yes	Yes
22	Samayapuram	Yes	Yes	b	a	b	Yes	Yes	Yes	Yes	Yes
23	Kalpalayam	Yes	Yes	a	a	a	Yes	Yes	Yes	Yes	Yes
24	Rajampalayam	Yes	Yes	a	a	a	Yes	Yes	Yes	Yes	a
25	Poonampalayam	Yes	Yes	a	a	a	Yes	Yes	Yes	Yes	Yes
26	Theerampalayam	Yes	Yes	b	a	c	Yes	Yes	Yes	Yes	Yes
27	Thiruppangali (North)	Yes	Yes	b	Yes	b	Yes	Yes	Yes	Yes	a
28	Thiruppangali (South)	Yes	Yes	b	a	b	Yes	Yes	Yes	Yes	Yes
29	Solanganallur	Yes	Yes	c	Yes	c	Yes	Yes	Yes	Yes	Yes
30	Kariyamanickam (West)	Yes	Yes	c	a	c	Yes	Yes	Yes	Yes	a
31	Kariyamanickam (East)	Yes	Yes	b	Yes	b	Yes	Yes	Yes	Yes	Yes
32	Killiyallur (North)	Yes	Yes	c	a	c	Yes	Yes	Yes	Yes	a
33	Killiyallur (South)	Yes	Yes	c	a	c	Yes	Yes	Yes	Yes	a
34	Melpathu	Yes	Yes	b	b	b	Yes	Yes	Yes	Yes	Yes
35	Thiruvasi	Yes	Yes	b	b	b	Yes	Yes	Yes	Yes	a
36	Kovathakudi	Yes	Yes	b	b	b	Yes	Yes	Yes	Yes	b
37	Alagiyamanavalam	Yes	Yes	a	a	a	Yes	Yes	Yes	Yes	Yes
38	Vengangudi	Yes	Yes	a	a	a	Yes	Yes	Yes	Yes	Yes
39	Koothur	Yes	Yes	a	a	a	Yes	Yes	Yes	Yes	Yes
40	Madavarperumalkovil	Yes	Yes	b	a	a	Yes	Yes	Yes	Yes	Yes
BLOCK TOTAL:		39	39	0	6	1	39	39	39	0	23

Amenities and Land use (As in 2009)

Name of CD Block:- Manachanallur

Location CodeNo:-170

Availability of miscellaneous facilities (If amenities available code -Yes is given, If not available within the village, the distance range code viz; a for < 5 Kms, b for 5-10 Kms and c for 10+ kms of nearest place where facility is available is given)													Availability of electricity (Yes/No)			Nearest Town		Name of Village	Sl. No.
Sports Field,	Sports Club / Recreation Centre	Cinema / Video Hall	Public Library	Public Reading Room	Newspaper Supply	Assembly Polling station	Birth & Death Registration Office	Power Supply for Domestic Use (ED)	Power Supply for Agricultural Use (EAG)	Power Supply for Commercial Use (EC)	Power Supply for All Uses (EA)	Name	Distance range code i.e. a for <5 Kms, b for 5-10 Kms and c for 10+ kms						
90	91	92	93	94	95	96	97	98	99	100	101	102	103	2	1				
a	a	c	Yes	Yes	Yes	Yes	a	Yes	Yes	Yes	Yes	Kannanur	a	Irungalur	21				
a	b	b	a	a	Yes	b	Yes	Yes	Yes	Yes	Yes	S. Kannanur	a	Samayapuram	22				
Yes	a	b	Yes	Yes	Yes	Yes	Yes	Yes	Yes	Yes	Yes	Manachanallur	a	Kalpalayam	23				
a	a	b	Yes	Yes	Yes	Yes	Yes	Yes	Yes	Yes	Yes	Manachanallur	a	Rajampalayam	24				
Yes	a	c	Yes	Yes	Yes	Yes	Yes	Yes	Yes	Yes	Yes	Manachanallur	a	Poonampalayam	25				
Yes	b	c	Yes	Yes	Yes	Yes	Yes	Yes	Yes	Yes	Yes	Manachanallur	b	Theerampalayam	26				
Yes	b	c	a	a	Yes	Yes	Yes	Yes	Yes	Yes	Yes	Manachanallur	b	Thiruppangali (North)	27				
Yes	b	c	Yes	Yes	Yes	Yes	Yes	Yes	Yes	Yes	Yes	Manachanallur	b	Thiruppangali (South)	28				
Yes	c	c	b	b	Yes	Yes	Yes	Yes	Yes	Yes	Yes	Manachanallur	c	Solanganallur	29				
a	b	c	c	c	Yes	Yes	Yes	Yes	Yes	Yes	Yes	Manachanallur	c	Kariyamanickam (West)	30				
Yes	c	c	Yes	Yes	Yes	Yes	a	Yes	Yes	Yes	Yes	Manachanallur	c	Kariyamanickam (East)	31				
Yes	c	c	Yes	Yes	Yes	Yes	Yes	Yes	Yes	Yes	No	Manachanallur	c	Killiyallur (North)	32				
Yes	Yes	b	a	a	Yes	Yes	Yes	Yes	Yes	Yes	Yes	Manachanallur	c	Killiyallur (South)	33				
Yes	b	b	Yes	Yes	Yes	Yes	Yes	Yes	Yes	Yes	Yes	Manachanallur	c	Melpathu	34				
Yes	b	c	Yes	Yes	Yes	Yes	Yes	Yes	Yes	Yes	No	Manachanallur	b	Thiruvasi	35				
Yes	b	b	Yes	Yes	Yes	Yes	Yes	Yes	Yes	Yes	Yes	Manachanallur	b	Kovathakudi	36				
Yes	a	a	Yes	Yes	Yes	Yes	Yes	Yes	Yes	Yes	Yes	Manachanallur	a	Alagiyamanavalam	37				
Yes	a	b	a	Yes	Yes	Yes	Yes	Yes	Yes	Yes	Yes	Manachanallur	a	Vengangudi	38				
Yes	a	a	b	Yes	Yes	Yes	Yes	Yes	Yes	Yes	Yes	Manachanallur	a	Koothur	39				
Yes	a	a	a	a	Yes	Yes	Yes	Yes	Yes	Yes	Yes	Manachanallur	a	Madavarperumalkovil	40				
33	2	0	30	32	39	38	37	37	39	0	33	0	0						

Amenities and Land use (As in 2009)

Name of CD Block:- Manachanallur

Location CodeNo:-170

Sl. No.	Name of Village	Land Use										
		Area under different types of land use (in hectares rounded up to one decimal place)										
		Forests	Area under Non-agricultural Uses	Barren and Un-cultivable land	Permanent Pastures and Other Grazing Lands	Land Under Miscellaneous Tree Crops etc.	Culturable Waste Land	Fallow lands other than current fallows	Current Fallows	Net Area Sown	Total Irrigated Land Area	Total Un-irrigated Land Area
1	2	104	105	106	107	108	109	110	111	112	113	114
21	Irungalur	0	145.7	0	0	1.5	1.2	639.1	58.7	194.4	106.5	87.9
22	Samayapuram	0	104.6	0	0	0.7	0	289.6	42.4	135.7	80.9	54.8
23	Kalpalayam	0	41.7	0.2	0	0.4	12.4	380.1	2.2	17.4	14.6	2.8
24	Rajampalayam	0	22.9	0.4	0	3.4	13.8	115.7	0	37.9	21.6	16.4
25	Poonampalayam	0	62.1	8.8	0	0	10.8	734.3	8	520.4	67.9	452.5
26	Theerampalayam	0	72.6	0.3	0	4.4	0	370.1	3.8	253.6	46.8	206.8
27	Thiruppangali (North)	0	110.2	0	0	0.8	0	357.7	2.5	572.7	114	458.7
28	Thiruppangali (South)	0	125.1	2.2	0	0	2.8	627.1	35.6	326.6	51.7	274.9
29	Solanganallur	0	133.8	17.5	0	0.1	127	168.3	106.6	415.9	153.3	262.6
30	Kariyamanickam (West)	0	283	1.5	0	5.1	0	186.1	3.2	159.3	150.5	8.8
31	Kariyamanickam (East)	0	67.3	0.2	0	1.5	0	160.3	4.4	157	146.5	10.5
32	Killiyallur (North)	0	40.1	0	0	0.1	26.2	0	0	194.7	191.1	3.6
33	Killiyallur (South)	0	306.1	0.2	0	0.2	19.2	0	3.2	165.3	145.1	20.2
34	Melpathu	0	185.3	0	0	5.2	19	59.4	0	292.9	243.2	49.6
35	Thiruvasi	6.4	121.1	0	0	1.1	10.6	17.9	3.3	189.8	189.8	0
36	Kovathakudi	0	52.3	0.1	0	4.4	0	106.8	15.2	330.1	309.1	21.1
37	Alagiyamanavalam	0	81.2	0	0	0.5	0	69.6	12.1	371.2	276.9	94.3
38	Vengangudi	0	48.4	0.6	0	0.1	0	117.2	4.8	79	74	5
39	Koothur	0	113.2	0	0	4.9	0	126.1	1.8	83.3	83.2	0
40	Madavarperumalkovil	0	281.1	0	0	7.5	0	46.5	9.7	244.8	212.4	32.4
BLOCK TOTAL:		1555	5080.7	589.4	0	91.5	300.7	13561	1158	12697.7	5269.8	7427.3

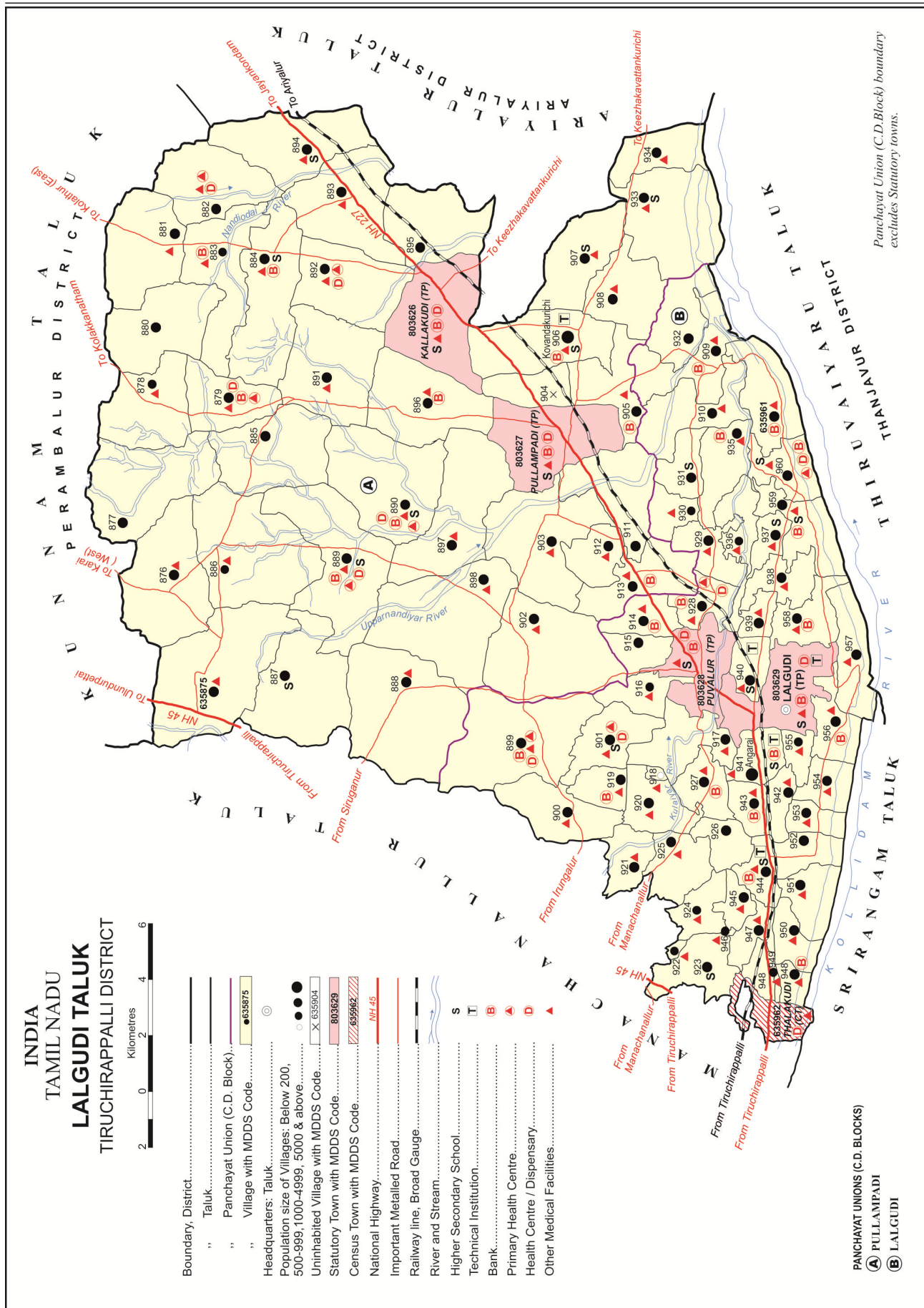
Amenities and Land use (As in 2009)

Name of CD Block:- Manachanallur

Location CodeNo:-170

Land Use					Name of three most important commodities manufactured			Name of Village	Sl. No.
Area irrigated by source (in hectare).					First	Second	Third		
Canals (C)	Wells/Tube-wells(W/TW)	Tanks/Lakes(T/L)	Water Falls(WF)	Others(O)					
115	116	117	118	119	120	121	122	2	1
42.2	64.4	0	0	0				Irungalur	21
0	80.9	0	0	0				Samayapuram	22
0	14.6	0	0	0				Kalpalayam	23
0	21.6	0	0	0				Rajampalayam	24
0	67.9	0	0	0				Poonampalayam	25
0	46.8	0	0	0				Theerampalayam	26
0	114	0	0	0				Thiruppangali (North)	27
0	51.7	0	0	0				Thiruppangali (South)	28
0	153.3	0	0	0				Solanganallur	29
120.4	30.1	0	0	0				Kariyamanickam (West)	30
115.8	30.8	0	0	0				Kariyamanickam (East)	31
159.6	31.5	0	0	0				Killiyallur (North)	32
141	4.1	0	0	0				Killiyallur (South)	33
202.5	40.8	0	0	0				Melpathu	34
189.8	0	0	0	0		Palm Oil		Thiruvasi	35
278.4	30.7	0	0	0				Kovathakudi	36
141.1	135.8	0	0	0				Alagiyamanavalam	37
74	0	0	0	0				Vengangudi	38
83.2	0	0	0	0				Koothur	39
212.4	0	0	0	0				Madavarperumalkovil	40
1760.4	3476.4	33.4	0	0					

**PULLAMBADI
COMMUNITY DEVELOPMENT
BLOCK**



Alphabetical list of villages with location code numbers in 2001 and 2011

Name of the District: Tiruchirappalli		Name of the CD Block: Pullambadi	
Serial number	Name of the Village	2011 Census location code number	2001 Census location code number
1	2	3	4
Name of the Taluk: Lalgudi			
1	Alambadi	635934	00910300
2	Alambakkam	635908	00907700
3	Edangimangalam	635913	00908200
4	Garudamangalam (North)	635878	00904700
5	Garudamangalam (South)	635879	00904800
6	Kallagam	635894	00906300
7	Kanakiliyanallur	635890	00905900
8	Kannakudi	635898	00906700
9	Keelarasoor	635893	00906200
10	Kovandakurichi	635906	00907500
11	Kumalur	635902	00907100
12	M. Kannanoor	635881	00905000
13	Malvoy	635884	00905300
14	Melarasoor	635892	00906100
15	Muthuvathur	635895	00906400
16	Nambukurichi	635886	00905500
17	Nanjaisengandhi	635912	00908100
18	Neikulam	635875	00904400
19	Oottathur	635876	00904500
20	Orathur	635882	00905100
21	Periyakurukkai	635887	00905600
22	Peruvalappur	635889	00905800
23	Pudurpalayam	635907	00907600
24	Punjaisengandhi	635903	00907200
25	Reddimangudi	635888	00905700
26	Sadurbagam	635883	00905200
27	Saradamangalam	635880	00904900
28	Sirukalapur	635885	00905400
29	Thiranipalayam	635877	00904600
30	Thoppai	635896	00906500
31	Vandalaikudalur	635897	00906600
32	Varaguppai	635891	00906000
33	Vellanur	635911	00908000
34	Venkatachalapuram (North)	635904	00907300
35	Venkatachalapuram (South)	635905	00907400
36	Viragalur	635933	00910200

Amenities and Land use (As in 2009)

Name of CD Block:- Pullambadi

Location CodeNo:-171

Sl. No.	Name of Village	Location code no.	Total area of the village (in hectares rounded up to one decimal place)	Total population (2011 census)	Number of households (2011 census)	Number of educational amenities available (If not available within the village, the distance range code viz; a for < 5 Kms, b for 5-10 Kms and c for 10+ kms of nearest place where facility is available is given).									
						Pre-Primary school (PP)	Primary school (P)	Middle school (M)	Secondary School (S)	Senior Secondary school (SS)	Degree college of arts science & commerce (ASC)	Engineering college(EC)	Medical college (MC)	Management institute (MI)	Polytechnic (Pt)
1	2	3	4	5	6	7	8	9	10	11	12	13	14	15	16
1	Neikulam	635875	1645.5	2523	753	3	3	1	b	b	c	b	b	b	b
2	Oottathur	635876	1192.4	3741	1078	1	1	1	1	b	c	b	b	b	b
3	Thiranipalayam	635877	1196	2030	560	2	2	1	b	b	c	c	c	c	c
4	Garudamangalam (North)	635878	798	995	304	1	1	b	b	b	c	c	c	c	c
5	Garudamangalam (South)	635879	637.3	1969	532	1	1	1	a	b	c	c	c	c	c
6	Saradamangalam	635880	915.3	1372	391	1	1	1	a	a	c	c	c	c	c
7	M. Kannanoor	635881	955.6	1557	491	1	1	a	a	a	c	c	c	c	c
8	Orathur	635882	870.7	2175	549	3	3	a	a	a	c	c	c	c	b
9	Sadurbagam	635883	955.3	554	162	1	1	a	a	a	c	c	c	c	c
10	Malvoy	635884	1178.3	2318	701	2	2	2	1	1	c	c	c	c	c
11	Sirukalapur	635885	1021	1835	479	1	1	1	1	b	c	b	c	b	b
12	Nambukurichi	635886	1491.1	952	281	1	1	a	b	b	c	b	c	b	b
13	Periyakurukkai	635887	1206.6	2011	573	3	3	2	2	2	c	b	b	b	b
14	Reddimangudi	635888	1637.8	2855	786	2	3	1	b	b	c	b	b	b	b
15	Peruvalappur	635889	1454.4	3334	1022	2	1	1	1	1	c	b	c	b	b
16	Kanakiliyanallur	635890	1310.7	2675	742	3	3	1	1	1	c	b	c	b	b
17	Varaguppai	635891	1124.7	1222	351	1	1	b	b	b	c	c	c	c	c
18	Melarasoor	635892	941	2216	654	1	1	1	a	a	c	c	c	c	c

Amenities and Land use (As in 2009)

Name of CD Block:- Pullambadi

Location CodeNo:-171

Number of educational amenities available (If not available within the village, the distance range code viz; a for <5 Kms, b for 5-10 Kms and c for 10+ kms of nearest place where facility is available is given).				Number of Medical Amenities available. (If not available within the village , the distance range code viz; a for < 5 Kms, b for 5-10 Kms and c for 10+ kms of nearest place where facility is available is given).										Name of Village	Sl. No.	
Vocational training school /ITI	Non-formal training centre (NFTC)	Special school for disabled (SSD)	Others (specify)	Community health centre (CHC)	Primary health centre (PHC)	Primary health sub centre (PHS)	Maternity and child welfare centre (MCW)	T.B. clinic (TBC)	Hospital-allopathic (HA)	Hospital-alternative medicine (HO)	Dispensary (D)	Veterinary hospital (VH)	Mobile health clinic (MHC)			Family welfare centre (FWC)
17	18	19	20	21	22	23	24	25	26	27	28	29	30	31	2	1
c	1	c		c	b	2	b	c	c	c	b	a		b	Neikulam	1
c	1	c		c	b	1	b	c	c	c	b	1		b	Oottathur	2
c	1	c		c	b	b	b	c	c	c	b	b		b	Thiranipalayam	3
c	b	c		c	a	1	a	c	c	c	a	a		a	Garudamangalam (North)	4
c	1	c		c	1	1	1	1	c	c	1	1		1	Garudamangalam (South)	5
c	1	c		c	b	b	b	c	c	c	b	a		b	Saradamangalam	6
c	a	c		c	a	2	a	c	c	c	a	b		a	M. Kannanoor	7
c	a	c		c	2	1	2	2	c	c	2	a		2	Orathur	8
c	a	c		c	a	1	a	c	c	c	a	1		a	Sadurbagam	9
c	1	c		c	a	1	a	c	c	c	a	b		a	Malvoy	10
c	1	c		c	a	a	a	c	c	c	a	a		a	Sirukalapur	11
c	a	c		c	b	1	b	c	c	c	b	b		b	Nambukurichi	12
b	1	c		c	b	b	b	c	c	c	b	1		b	Periyakurukkai	13
b	1	b		b	b	2	b	c	c	c	b	b		b	Reddimangudi	14
c	1	c		c	1	1	1	1	c	c	1	1		1	Peruvalappur	15
b	1	b		b	1	2	1	1	c	c	1	1		1	Kanakiliyanallur	16
b	b	b		b	b	1	b	c	c	c	b	b		b	Varagupai	17
b	1	b		b	1	1	1	1	c	c	1	a		1	Melarasoor	18

Amenities and Land use (As in 2009)

Name of CD Block:- Pullambadi

Location CodeNo:-171

Sl. No.	Name of Village	Number of Non-Government Medical Amenities available.							Availability of drinking water - Yes / No							
		Charitable non Govt. hospital/Nursing home.	Medical practitioner with MBBS Degree	Medical practitioner with other degree	Medical practitioner with no degree	Traditional practitioner and faith healer .	Medicine Shop	Others	Tap water (Treated/Untreated)	Well water (Covered / Uncovered well)	Hand Pump	Tube wells / Bore well	Spring	River / Canal	Tank / Pond / Lake	Others
1	2	32	33	34	35	36	37	38	39	40	41	42	43	44	45	46
1	Neikulam	0	0	1	0	0	0	0	Yes	Yes	Yes	Yes	Yes	Yes	Yes	Yes
2	Oottathur	0	1	1	0	0	1	0	Yes	Yes	Yes	Yes	Yes	Yes	Yes	Yes
3	Thiranipalayam	0	0	0	0	0	0	0	Yes	Yes	Yes	Yes	Yes	Yes	Yes	Yes
4	Garudamangalam (North)	0	0	0	0	0	0	0	Yes	Yes	Yes	Yes	Yes	Yes	Yes	Yes
5	Garudamangalam (South)	0	0	0	0	0	0	0	Yes	Yes	Yes	Yes	Yes	Yes	Yes	Yes
6	Saradamangalam	0	0	0	0	0	0	0	Yes	Yes	Yes	Yes	Yes	Yes	Yes	Yes
7	M. Kannanoor	0	0	0	0	0	0	0	Yes	Yes	Yes	Yes	Yes	Yes	Yes	Yes
8	Orathur	0	0	1	0	0	0	0	Yes	Yes	Yes	Yes	Yes	Yes	Yes	Yes
9	Sadurbagam	0	0	0	0	0	0	0	Yes	Yes	Yes	Yes	Yes	Yes	Yes	Yes
10	Malvoy	0	0	1	0	0	0	0	Yes	Yes	Yes	Yes	Yes	Yes	Yes	Yes
11	Sirukalapur	0	0	0	0	0	0	0	Yes	Yes	Yes	Yes	Yes	Yes	Yes	Yes
12	Nambukurichi	0	0	0	0	0	0	0	Yes	Yes	Yes	Yes	Yes	Yes	Yes	Yes
13	Periyakurukkai	0	0	0	0	0	0	0	Yes	Yes	Yes	Yes	Yes	Yes	Yes	Yes
14	Reddimangudi	0	0	1	0	0	0	0	Yes	Yes	Yes	Yes	Yes	Yes	Yes	Yes
15	Peruvalappur	1	2	0	1	2	2	0	Yes	Yes	Yes	Yes	Yes	Yes	Yes	Yes
16	Kanakiliyanallur	0	0	1	0	0	0	0	Yes	Yes	Yes	Yes	Yes	Yes	Yes	Yes
17	Varaguppai	0	0	0	0	0	0	0	Yes	Yes	Yes	Yes	Yes	Yes	Yes	Yes
18	Melarasoor	0	1	1	0	0	1	0	Yes	Yes	Yes	Yes	Yes	Yes	Yes	Yes

Amenities and Land use (As in 2009)

Name of CD Block:- Pullambadi

Location CodeNo:-171

Availability of toilet & others Yes / No				Communication and transport facilities (If amenities available code -Yes is given except for Village Pin Code ,If not available within the village , the distance range code viz; a for < 5 Kms, b for 5-10 Kms and c for 10+ kms of nearest place where facility is available is given)								Name of Village	Sl. No.
Community toilet including bath.	Community toilet excluding bath.	Rural sanitary mart or sanitary hardware outlet available near the village.	Community bio- gas or recycle of waste for productive use.	Post office(PO)	Sub post office (SPO)	Post & Telegraph office (P&TO)	Village Pin Code	Telephones (Land lines)	Public call office (PCO)	Mobile phone coverage	Internet cafes/ Common service centre (CSC)		
47	48	49	50	51	52	53	54	55	56	57	58	2	1
Yes	Yes	No	No	a	Yes	a	621105	Yes	Yes	Yes	c	Neikulam	1
No	No	No	No	b	Yes	b	621109	Yes	b	Yes	b	Oottathur	2
No	Yes	No	No	b	a	b	621109	Yes	Yes	Yes	b	Thiranipalayam	3
No	No	No	No	b	Yes	b	621106	Yes	Yes	Yes	c	Garudamangalam (North)	4
No	No	No	No	b	Yes	b	621106	Yes	Yes	Yes	b	Garudamangalam (South)	5
Yes	No	No	No	b	a	b	621652	Yes	Yes	Yes	b	Saradamangalam	6
Yes	Yes	No	No	b	Yes	b	621652	Yes	Yes	Yes	b	M. Kannanoor	7
Yes	No	No	Yes	b	a	b	621653	Yes	Yes	Yes	b	Orathur	8
No	No	Yes	No	b	Yes	b	621652	Yes	Yes	Yes	b	Sadurbagam	9
No	Yes	No	No	b	Yes	b	621652	Yes	Yes	Yes	b	Malvoy	10
Yes	No	No	No	b	Yes	b	621651	Yes	Yes	Yes	b	Sirukalapur	11
No	No	No	No	b	b	b	621109	Yes	Yes	Yes	b	Nambukurichi	12
No	Yes	No	No	b	Yes	b	621105	Yes	Yes	Yes	b	Periyakurukkai	13
Yes	No	No	No	b	Yes	b	621105	Yes	Yes	Yes	c	Reddimangudi	14
No	Yes	No	No	b	Yes	b	621651	Yes	Yes	Yes	c	Peruvalappur	15
No	Yes	No	No	b	Yes	b	621651	Yes	Yes	Yes	b	Kanakiliyanallur	16
No	Yes	No	No	b	Yes	b	621651	Yes	b	Yes	b	Varaguppai	17
Yes	No	No	No	a	Yes	a	621652	Yes	Yes	Yes	a	Melarasoor	18

Amenities and Land use (As in 2009)

Name of CD Block:- Pullambadi

Location CodeNo:-171

Sl. No.	Name of Village	Communication and transport facilities (If amenities available code -Yes is given except for Village Pin Code, If not available within the village, the distance range code viz; a for < 5 Kms, b for 5-10 Kms and c for 10+ kms of nearest place where facility is available is given)								
		Private courier facility	Bus service (Public & Private)	Railway stations	Auto/Modified Autos	Taxis and Vans	Tractors	Cycle-pulled rickshaws(Manual & Machine driven)	Carts driven by animals	Sea /River ferry service
1	2	59	60	61	62	63	64	65	66	67
1	Neikulam	c	Yes	c	Yes	b				
2	Oottathur	b	Yes	b	b	b				
3	Thiranipalayam	b	Yes	c	b	b				
4	Garudamangalam (North)	c	Yes	c	c	b				
5	Garudamangalam (South)	b	Yes	c	c	Yes				
6	Saradamangalam	b	Yes	c	b	b				
7	M. Kannanoor	b	Yes	b	b	b				
8	Orathur	b	Yes	b	b	b				
9	Sadurbagam	b	Yes	b	b	b				
10	Malvoy	b	Yes	b	b	b				
11	Sirukalapur	b	Yes	b	b	b				
12	Nambukurichi	b	Yes	c	b	b				
13	Periyakurukkai	b	Yes	c	Yes	b				
14	Reddimangudi	c	Yes	c	b	b				
15	Peruvalappur	c	Yes	c	b	Yes				
16	Kanakiliyanallur	b	Yes	b	b	b				
17	Varaguppai	b	Yes	b	b	b				
18	Melarasoor	a	Yes	a	a	a				

Amenities and Land use (As in 2009)

Name of CD Block:- Pullambadi

Location CodeNo:-171

Village connected to highways,village roads, banks & credit societies (If amenities available code -Yes is given, If not available within the village , the distance range code viz; a for < 5 Kms, b for 5-10 Kms and c for 10+ kms of nearest place where facility is available is given)												Name of Village	Sl. No.
Connected to national highway(NH)	Connected to state highway(SH)	Connected to major district road (MDR)	Connected to others district road	Pucca roads	Kutchcha roads	Water bounded macadam(WBM) roads	Navigable waterway (river/canal)(NW)	Footpaths (FP)	Commercial & Co-operative Banks	ATM	Agricultural Credit Societies		
68	69	70	71	72	73	74	75	76	77	78	79	2	1
Yes	c	Yes	Yes	Yes	Yes	Yes		Yes	b	c	b	Neikulam	1
a	c	Yes	Yes	Yes	Yes	Yes		Yes	b	b	b	Oottathur	2
b	c	Yes	Yes	Yes	Yes	Yes		Yes	b	c	b	Thiranipalayam	3
b	c	Yes	Yes	Yes	Yes	Yes		Yes	b	c	b	Garudamangalam (North)	4
b	c	Yes	Yes	Yes	Yes	Yes		Yes	Yes	b	Yes	Garudamangalam (South)	5
b	c	Yes	Yes	Yes	Yes	Yes		Yes	b	b	b	Saradamangalam	6
b	c	Yes	Yes	Yes	Yes	Yes		Yes	a	b	a	M. Kannanoor	7
a	c	Yes	Yes	Yes	Yes	Yes		Yes	a	b	a	Orathur	8
b	c	Yes	Yes	Yes	Yes	Yes		Yes	Yes	b	Yes	Sadurbagam	9
b	c	Yes	Yes	Yes	Yes	Yes		Yes	Yes	b	Yes	Malvoy	10
b	c	Yes	Yes	Yes	Yes	Yes		Yes	a	c	a	Sirukalapur	11
b	c	Yes	Yes	Yes	Yes	Yes		Yes	b	b	b	Nambukurichi	12
a	c	Yes	Yes	Yes	Yes	Yes		Yes	a	a	b	Periyakurukkai	13
b	c	Yes	Yes	Yes	Yes	Yes		Yes	b	b	b	Reddimangudi	14
b	c	Yes	Yes	Yes	Yes	Yes		Yes	Yes	Yes	Yes	Peruvalappur	15
b	c	Yes	Yes	Yes	Yes	Yes		Yes	Yes	b	Yes	Kanakiliyanallur	16
b	c	Yes	Yes	Yes	Yes	Yes		Yes	a	b	a	Varaguppai	17
a	c	Yes	Yes	Yes	Yes	Yes		Yes	a	a	a	Melarasoor	18

Amenities and Land use (As in 2009)

Name of CD Block:- Pullambadi

Location CodeNo:-171

Sl. No.	Name of Village	Availability of miscellaneous facilities (If amenities available code -Yes is given, If not available within the village, the distance range code viz; a for < 5 Kms, b for 5-10 Kms and c for 10+ kms of nearest place where facility is available is given)									
		Self-Help Group (SHG)	Public distribution system (PDS) shop	Mandis / Regular market	Weekly Haat	Agricultural marketing society	Integrated Child Development Scheme (Nutritional Centres)	Anganwadi Centre (Nutritional Centres)	Others (Nutritional Centres)	ASHA (Accredited Social Health Activist)	Community centre with/without TV
1	2	80	81	82	83	84	85	86	87	88	89
1	Neikulam	Yes	Yes	c	b	c	Yes	Yes	Yes		Yes
2	Oottathur	Yes	Yes	c	b	c	Yes	Yes	Yes		Yes
3	Thiranipalayam	Yes	Yes	b	b	b	Yes	Yes	Yes		Yes
4	Garudamangalam (North)	Yes	Yes	c	b	c	Yes	Yes	Yes		a
5	Garudamangalam (South)	Yes	Yes	c	a	c	Yes	Yes	Yes		Yes
6	Saradamangalam	Yes	Yes	c	b	c	Yes	Yes	Yes		b
7	M. Kannanoor	Yes	Yes	c	b	c	Yes	Yes	Yes		a
8	Orathur	Yes	Yes	c	b	c	Yes	Yes	Yes		a
9	Sadurbagam	Yes	Yes	b	b	c	Yes	Yes	Yes		Yes
10	Malvoy	Yes	Yes	c	b	Yes	Yes	Yes	Yes		Yes
11	Sirukalapur	Yes	Yes	c	b	c	Yes	Yes	Yes		a
12	Nambukurichi	Yes	Yes	c	b	c	Yes	Yes	Yes		Yes
13	Periyakurukkai	Yes	Yes	c	b	c	Yes	Yes	Yes		Yes
14	Reddimangudi	Yes	Yes	c	b	c	Yes	Yes	Yes		b
15	Peruvalappur	Yes	Yes	c	Yes	c	Yes	Yes	Yes		Yes
16	Kanakiliyanallur	Yes	Yes	b	b	b	Yes	Yes	Yes		b
17	Varaguppai	Yes	Yes	b	b	b	Yes	Yes	Yes		b
18	Melarasoor	Yes	Yes	b	a	b	Yes	Yes	Yes		a

Amenities and Land use (As in 2009)

Name of CD Block:- Pullambadi

Location CodeNo:-171

Availability of miscellaneous facilities (If amenities available code -Yes is given, If not available within the village, the distance range code viz; a for < 5 Kms, b for 5-10 Kms and c for 10+ kms of nearest place where facility is available is given)													Availability of electricity (Yes/No)		Nearest Town		Name of Village	Sl. No.
Sports Field,	Sports Club / Recreation Centre	Cinema / Video Hall	Public Library	Public Reading Room	Newspaper Supply	Assembly Polling station	Birth & Death Registration Office	Power Supply for Domestic Use (ED)	Power Supply for Agricultural Use (EAG)	Power Supply for Commercial Use (EC)	Power Supply for All Uses (EA)	Name	Distance range code i.e. a for <5 Kms, b for 5-10 Kms and c for 10+ kms					
90	91	92	93	94	95	96	97	98	99	100	101	102	103	2	1			
Yes	c	c	Yes	Yes	Yes	Yes	Yes	Yes	Yes	Yes	Yes	Pullampadi	c	Neikulam	1			
Yes	c	c	Yes	Yes	Yes	Yes	Yes	Yes	Yes	Yes	Yes	Pullampadi	c	Oottathur	2			
Yes	c	c	Yes	Yes	Yes	Yes	Yes	Yes	Yes	No	No	Pullampadi	c	Thiranipalayam	3			
b	c	c	b	b	Yes	Yes	Yes	Yes	Yes	No	No	Kallakudi	c	Garudamangalam (North)	4			
Yes	c	c	Yes	Yes	Yes	Yes	Yes	Yes	Yes	Yes	Yes	Pullampadi	c	Garudamangalam (South)	5			
Yes	b	c	b	b	Yes	Yes	Yes	Yes	Yes	No	No	Kallakudi	b	Saradamangalam	6			
Yes	b	c	b	b	Yes	Yes	Yes	Yes	Yes	Yes	Yes	Kallakudi	b	M. Kannanoor	7			
Yes	b	b	Yes	Yes	Yes	Yes	Yes	Yes	Yes	Yes	Yes	Kallakudi	b	Orathur	8			
a	b	c	Yes	Yes	Yes	Yes	Yes	Yes	Yes	Yes	Yes	Kallakudi	b	Sadurbagam	9			
Yes	b	c	b	b	Yes	Yes	Yes	Yes	Yes	Yes	Yes	Kallakudi	b	Malvoy	10			
Yes	b	c	Yes	Yes	Yes	Yes	Yes	Yes	Yes	Yes	Yes	Kallakudi	b	Sirukalapur	11			
b	c	b	Yes	Yes	Yes	Yes	Yes	Yes	Yes	No	No	Pullampadi	c	Nambukurichi	12			
Yes	c	c	Yes	Yes	Yes	Yes	Yes	Yes	Yes	Yes	Yes	Lalgudi	c	Periyakurukkai	13			
Yes	c	c	Yes	Yes	Yes	Yes	Yes	Yes	Yes	Yes	Yes	Puvalur	c	Reddimangudi	14			
Yes	c	c	Yes	Yes	Yes	Yes	Yes	Yes	Yes	Yes	Yes	Pullampadi	c	Peruvalappur	15			
Yes	b	b	Yes	Yes	Yes	Yes	Yes	Yes	Yes	Yes	Yes	Pullampadi	b	Kanakiliyanallur	16			
Yes	b	b	Yes	Yes	Yes	Yes	Yes	Yes	No	No	No	Pullampadi	b	Varaguppai	17			
Yes	a	b	Yes	Yes	Yes	Yes	Yes	Yes	Yes	No	No	Kallakudi	a	Melarasoor	18			

Amenities and Land use (As in 2009)

Name of CD Block:- Pullambadi

Location CodeNo:-171

Sl. No.	Name of Village	Land Use										
		Area under different types of land use (in hectares rounded up to one decimal place)										
		Forests	Area under Non-agricultural Uses	Barren and Un-cultivable land	Permanent Pastures and Other Grazing Lands	Land Under Miscellaneous Tree Crops etc.	Culturable Waste Land	Fallow lands other than current fallows	Current Fallows	Net Area Sown	Total Irrigated Land Area	Total Un-irrigated Land Area
1	2	104	105	106	107	108	109	110	111	112	113	114
1	Neikulam	75.3	216.1	17	0	0	198.9	311.6	2.2	824.4	442.8	381.6
2	Oottathur	0	142.1	0	0	1.4	202.9	344	64.4	437.6	200.9	236.7
3	Thiranipalayam	0	185.8	7.6	0	63.9	0	255.5	2	681.2	19.8	661.3
4	Garudamangalam (North)	0	61.2	0	0	0	2.2	266.4	4.2	463.9	5.4	458.5
5	Garudamangalam (South)	0	149.6	11.8	0	1.1	26.6	20.2	1.2	426.8	2.2	424.6
6	Saradamangalam	0	114	108.9	0	8.6	10.9	7.4	1.1	664.4	3.8	660.6
7	M. Kannanoor	0	166.4	8.6	0	1.4	7.9	50.6	4	716.7	13.2	703.5
8	Orathur	0	137.2	7.5	0	3.4	0	80.8	8.5	633.4	211.5	421.8
9	Sadurbagam	0	146	159.9	0	0.6	0	3.8	0.6	644.4	71.2	573.2
10	Malvoy	0	187.3	0	0	4.1	0	154.9	11.2	820.7	118.3	702.5
11	Sirukalapur	0	289.6	1.8	0	0	0.5	0	1.6	727.4	15.4	712
12	Nambukurichi	0	183.2	17.7	0	17.4	0	594.4	46.9	631.6	64.5	567.1
13	Periyakurukkai	58.4	244.8	486.7	0	12.5	10.1	6.8	145.8	241.4	78.8	162.6
14	Reddimangudi	154.9	491.6	266.8	0	0.2	9	229	113.6	372.5	117	255.5
15	Peruvalappur	0	226.5	12.7	0	22.4	216.8	384.2	3.4	588.3	75.7	512.6
16	Kanakiliyanallur	0	344.6	2	0	1.2	8.8	132.3	0	821.9	75.6	746.2
17	Varaguppai	0	217.4	39.1	0	0	5.9	13.1	11.4	837.8	3.3	834.5
18	Melarasoor	0	187.1	0	0	2.1	16	137.1	0.6	598.1	43.9	554.2

Amenities and Land use (As in 2009)

Name of CD Block:- Pullambadi

Location CodeNo:-171

Land Use					Name of three most important commodities manufactured			Name of Village	Sl. No.
Area irrigated by source (in hectare).					First	Second	Third		
Canals (C)	Wells/Tube-wells(W/TW)	Tanks/Lakes(T/L)	Water Falls(WF)	Others(O)					
115	116	117	118	119	120	121	122	2	1
0	414.6	28.2	0	0				Neikulam	1
0	200.9	0	0	0				Oottathur	2
0	19.8	0	0	0				Thiranipalayam	3
0	5.4	0	0	0				Garudamangalam (North)	4
0	2.2	0	0	0				Garudamangalam (South)	5
0	3.8	0	0	0				Saradamangalam	6
0	13.2	0	0	0				M. Kannanoor	7
0	211.5	0	0	0				Orathur	8
0	71.2	0	0	0				Sadurbagam	9
0	113.5	4.8	0	0				Malvoy	10
0	15.4	0	0	0				Sirukalapur	11
0	64.5	0	0	0				Nambukurichi	12
0	78.8	0	0	0				Periyakurukkai	13
0	117	0	0	0				Reddimangudi	14
0	75.7	0	0	0				Peruvalappur	15
0	75.6	0	0	0				Kanakiliyanallur	16
0	0	3.3	0	0				Varaguppai	17
0	35.5	8.4	0	0				Melarasoor	18

Amenities and Land use (As in 2009)

Name of CD Block:- Pullambadi

Location CodeNo:-171

Sl. No.	Name of Village	Location code no.	Total area of the village (in hectares rounded up to one decimal place)	Total population (2011 census)	Number of households (2011 census)	Number of educational amenities available (If not available within the village, the distance range code viz; a for < 5 Kms, b for 5-10 Kms and c for 10+ kms of nearest place where facility is available is given).									
						Pre-Primary school (PP)	Primary school (P)	Middle school (M)	Secondary School (S)	Senior Secondary school (SS)	Degree college of arts science & commerce (ASC)	Engineering college(EC)	Medical college (MC)	Management institute (MI)	Polytechnic (Pt)
19	Keelarasoor	635893	1069.2	2284	675	1	2	1	b	b	c	c	c	c	b
20	Kallagam	635894	1006.6	2818	757	3	1	1	1	1	c	c	c	c	c
21	Muthuvathur	635895	825.7	1426	377	1	1	1	b	b	c	c	c	c	b
22	Thoppai	635896	1078	1622	445	1	1	1	b	b	c	c	c	c	c
23	Vandalaikudalur	635897	1234.7	3023	806	3	3	3	b	b	c	c	c	c	c
24	Kannakudi	635898	1540.5	2518	658	3	2	a	a	a	c	b	b	b	b
25	Kumalur	635902	1408.4	3636	867	2	3	1	a	a	c	l	b	b	b
26	Punjaisengandhi	635903	1247.2	2582	710	1	1	1	1	a	c	c	c	c	c
27	Venkatachalapuram (North)	635904	391.3	0	0	Uninhabited									
28	Venkatachalapuram (South)	635905	502.7	2230	653	2	1	b	b	b	c	c	c	c	c
29	Kovandakurichi	635906	970	6288	1614	3	3	4	1	1	c	c	c	c	b
30	Pudurpalayam	635907	750.4	2900	758	2	2	1	1	1	c	c	c	c	b
31	Alambakkam	635908	649.5	3120	905	4	2	1	a	a	c	c	c	c	b
32	Vellanur	635911	796.1	1007	250	3	3	3	1	a	b	c	c	c	b
33	Nanjaisengandhi	635912	351.8	1066	298	1	1	a	a	a	b	c	c	c	b
34	Edangimangalam	635913	653.6	3365	888	3	2	2	1	a	b	c	c	c	b
35	Viragalur	635933	1182.3	4466	1163	4	5	1	1	1	c	c	c	c	b
36	Alambadi	635934	512.4	1452	443	2	2	a	a	a	c	c	c	c	b
BLOCK TOTAL:			36702.1	82137	22676	69	65	35	14	9	0	1	0	0	0

Amenities and Land use (As in 2009)

Name of CD Block:- Pullambadi

Location CodeNo:-171

Number of educational amenities available (If not available within the village, the distance range code viz; a for <5 Kms, b for 5-10 Kms and c for 10+ kms of nearest place where facility is available is given).				Number of Medical Amenities available. (If not available within the village , the distance range code viz; a for < 5 Kms, b for 5-10 Kms and c for 10+ kms of nearest place where facility is available is given).										Name of Village	Sl. No.	
17	18	19	20	21	22	23	24	25	26	27	28	29	30			31
Vocational training school /ITI	Non-formal training centre (NFTC)	Special school for disabled (SSD)	Others (specify)	Community health centre (CHC)	Primary health centre (PHC)	Primary health sub centre (PHS)	Maternity and child welfare centre (MCW)	T.B. clinic (TBC)	Hospital-allopathic (HA)	Hospital-altemative medicine (HO)	Dispensary (D)	Veterinary hospital (VH)	Mobile health clinic (MHC)	Family welfare centre (FWC)		
c	1	c		c	a	1	a	c	c	c	a	1	a		Keelarasoor	19
c	1	c		c	a	2	a	c	c	c	a	a	a		Kallagam	20
c	1	c		c	b	b	b	c	c	c	b	1	b		Muthuvathur	21
b	1	b		b	b	1	b	c	c	c	b	b	b		Thoppai	22
a	1	a		a	a	1	a	c	c	c	a	a	a		Vandalaikudalur	23
b	a	b		b	a	2	a	c	c	c	a	a	a		Kannakudi	24
b	1	b		a	a	1	a	c	c	c	a	1	a		Kumalur	25
a	1	a		a	a	1	a	c	c	c	a	a	a		Punjaisengandhi	26
Uninhabited															Venkatachalapuram (North)	27
b	b	b		b	b	2	b	c	c	c	b	b	b		Venkatachalapuram (South)	28
1	1	1		a	a	1	a	c	c	c	a	a	a		Kovandakurichi	29
b	1	b		b	b	2	b	c	c	c	b	a	b		Pudurpalayam	30
b	1	b		b	b	1	b	c	c	c	b	1	b		Alambakkam	31
a	1	a		a	a	a	a	b	b	b	a	b	a		Vellanur	32
a	a	a		a	a	1	a	b	b	b	a	a	a		Nanjaisengandhi	33
a	1	a		a	a	1	a	b	b	b	a	1	a		Edangimangalam	34
b	1	b		b	b	1	b	c	c	c	b	1	b		Viragalur	35
c	a	c		c	c	1	c	c	c	c	c	c	c		Alambadi	36
1	25	1	0	0	6	37	6	6	0	0	6	12	0	6		

Amenities and Land use (As in 2009)

Name of CD Block:- Pullambadi

Location CodeNo:-171

Sl. No.	Name of Village	Number of Non-Government Medical Amenities available.							Availability of drinking water - Yes / No							
		Charitable non Govt. hospital/Nursing home.	Medical practitioner with MBBS Degree	Medical practitioner with other degree	Medical practitioner with no degree	Traditional practitioner and faith healer .	Medicine Shop	Others	Tap water (Treated/Untreated)	Well water (Covered / Uncovered well)	Hand Pump	Tube wells / Bore well	Spring	River / Canal	Tank / Pond / Lake	Others
1	2	32	33	34	35	36	37	38	39	40	41	42	43	44	45	46
19	Keelarasoor	0	0	1	0	0	0	0	Yes	Yes	Yes	Yes	Yes	Yes	Yes	Yes
20	Kallagam	0	0	1	0	0	0	0	Yes	Yes	Yes	Yes	Yes	Yes	Yes	Yes
21	Muthuvathur	0	0	0	0	0	0	0	Yes	Yes	Yes	Yes	Yes	Yes	Yes	Yes
22	Thoppai	0	0	1	0	0	0	0	Yes	Yes	Yes	Yes	Yes	Yes	Yes	Yes
23	Vandalaikudalur	0	0	0	0	0	0	0	Yes	Yes	Yes	Yes	Yes	Yes	Yes	Yes
24	Kannakudi	0	0	1	0	0	0	0	Yes	Yes	Yes	Yes	Yes	Yes	Yes	Yes
25	Kumalur	0	0	1	0	0	0	0	Yes	Yes	Yes	Yes	Yes	Yes	Yes	Yes
26	Punjaisengandhi	0	0	0	0	0	0	0	Yes	Yes	Yes	Yes	Yes	Yes	Yes	Yes
27	Venkatachalapuram (North)	Uninhabited														
28	Venkatachalapuram (South)	0	0	0	0	0	0	0	Yes	Yes	Yes	Yes	No	Yes	No	Yes
29	Kovandakurichi	0	1	0	0	0	1	0	Yes	Yes	Yes	Yes	Yes	No	No	No
30	Pudurpalayam	0	0	1	0	0	0	0	Yes	Yes	Yes	Yes	Yes	Yes	Yes	Yes
31	Alambakkam	0	0	1	0	0	0	0	Yes	Yes	Yes	Yes	Yes	Yes	Yes	Yes
32	Vellanur	0	0	0	0	0	0	0	Yes	Yes	Yes	Yes	Yes	Yes	Yes	Yes
33	Nanjaisengandhi	0	0	1	0	0	0	0	Yes	Yes	Yes	Yes	Yes	Yes	Yes	Yes
34	Edangimangalam	0	0	0	0	0	0	0	Yes	Yes	Yes	Yes	Yes	Yes	Yes	Yes
35	Viragalur	0	0	1	0	0	0	0	Yes	Yes	Yes	Yes	Yes	Yes	Yes	Yes
36	Alambadi	0	0	0	0	0	0	0	Yes	Yes	Yes	Yes	Yes	Yes	Yes	Yes
BLOCK TOTAL:		1	5	16	1	2	5	0	35	35	35	35	34	34	33	34

Amenities and Land use (As in 2009)

Name of CD Block:- Pullambadi

Location CodeNo:-171

Availability of toilet & others Yes / No				Communication and transport facilities (If amenities available code -Yes is given except for Village Pin Code ,If not available within the village , the distance range code viz; a for < 5 Kms, b for 5-10 Kms and c for 10+ kms of nearest place where facility is available is given)									Name of Village	Sl. No.
Community toilet including bath.	Community toilet excluding bath.	Rural sanitary mart or sanitary hardware outlet available near the village.	Community bio- gas or recycle of waste for productive use.	Post office(PO)	Sub post office (SPO)	Post & Telegraph office (P&TO)	Village Pin Code	Telephones (Land lines)	Public call office (PCO)	Mobile phone coverage	Internet cafes/ Common service centre (CSC)			
47	48	49	50	51	52	53	54	55	56	57	58	2	1	
Yes	Yes	Yes	Yes	a	Yes	a	621653	Yes	Yes	Yes	b	Keelarasoor	19	
No	No	No	No	Yes	a	Yes	621653	Yes	Yes	Yes	b	Kallagam	20	
No	Yes	Yes	No	b	a	b	621652	Yes	Yes	Yes	b	Muthuvathur	21	
No	Yes	No	Yes	a	Yes	a	621651	Yes	Yes	Yes	b	Thoppai	22	
No	No	No	No	a	Yes	a	621711	Yes	Yes	Yes	a	Vandalaikudalur	23	
No	No	No	No	b	Yes	b	621711	Yes	Yes	Yes	b	Kannakudi	24	
Yes	No	No	No	b	Yes	b	621712	Yes	Yes	Yes	b	Kumalur	25	
No	No	Yes	No	a	Yes	a	621711	Yes	Yes	Yes	a	Punjaisengandhi	26	
Uninhabited												Venkatachalapuram (North)	27	
Yes	No	No	No	a	Yes	a	621711	Yes	Yes	Yes	b	nkatachalapuram (South)	28	
Yes	Yes	No	No	a	Yes	a	621711	Yes	Yes	Yes	a	Kovandakurichi	29	
Yes	No	No	No	b	Yes	b	621711	Yes	Yes	Yes	b	Pudurpalayam	30	
Yes	No	No	No	b	Yes	b	621711	Yes	Yes	Yes	b	Alambakkam	31	
No	Yes	No	No	a	Yes	a	621712	Yes	Yes	Yes	b	Vellanur	32	
Yes	No	No	No	a	a	a	621712	Yes	Yes	Yes	a	Nanjaisengandhi	33	
Yes	Yes	Yes	No	a	Yes	a	621712	Yes	Yes	Yes	a	Edangimangalam	34	
No	No	No	No	Yes	Yes	Yes	621722	Yes	Yes	Yes	b	Viragalur	35	
Yes	No	Yes	No	b	Yes	b	621722	Yes	Yes	c	c	Alambadi	36	
16	14	6	3	2	28	2	35	35	33	34	0			

Amenities and Land use (As in 2009)

Name of CD Block:- Pullambadi

Location CodeNo:-171

Sl. No.	Name of Village	Communication and transport facilities (If amenities available code -Yes is given except for Village Pin Code, If not available within the village, the distance range code viz; a for < 5 Kms, b for 5-10 Kms and c for 10+ kms of nearest place where facility is available is given)									
		Private courier facility	Bus service (Public & Private)	Railway stations	Auto/Modified Autos	Taxis and Vans	Tractors	Cycle-pulled rickshaws(Manual & Machine driven)	Carts driven by animals	Sea /River ferry service	
1	2	59	60	61	62	63	64	65	66	67	
19	Keelarasoor	b	Yes	b	b	b					
20	Kallagam	b	Yes	Yes	b	b					
21	Muthuvathur	b	Yes	b	b	b					
22	Thoppai	b	Yes	a	Yes	a					
23	Vandalaikudalur	a	Yes	a	b	a					
24	Kannakudi	b	Yes	b	a	a					
25	Kumalur	b	Yes	b	b	b					
26	Punjaisengandhi	a	Yes	a	a	Yes					
27	Venkatachalapuram (North)					Uninhabited					
28	Venkatachalapuram (South)	b	a	b	a	a					
29	Kovandakurichi	a	Yes	a	a	a					
30	Pudurpalayam	a	Yes	a	b	b					
31	Alambakkam	b	Yes	b	b	b					
32	Vellanur	b	Yes	b	b	a					
33	Nanjaisengandhi	a	Yes	a	a	a					
34	Edangimangalam	a	Yes	Yes	a	Yes					
35	Viragalur	b	Yes	b	Yes	Yes					
36	Alambadi	Yes	Yes	c	Yes	Yes					
BLOCK TOTAL:		1	34	2	5	6	0	0	0	0	

Amenities and Land use (As in 2009)

Name of CD Block:- Pullambadi

Location CodeNo:-171

Village connected to highways,village roads, banks & credit societies (If amenities available code -Yes is given, If not available within the village , the distance range code viz; a for < 5 Kms, b for 5-10 Kms and c for 10+ kms of nearest place where facility is available is given)												Name of Village	Sl. No.
Connected to national highway(NH)	Connected to state highway(SH)	Connected to major district road (MDR)	Connected to others district road	Pucca roads	Kutchcha roads	Water bounded macadam(WBM) roads	Navigable waterway (river/canal)(NW)	Footpaths (FP)	Commercial & Co-operative Banks	ATM	Agricultural Credit Societies		
68	69	70	71	72	73	74	75	76	77	78	79	2	1
Yes	c	Yes	Yes	Yes	Yes	Yes		Yes	b	b	b	Keelarasoor	19
Yes	c	Yes	Yes	Yes	Yes	Yes		Yes	b	b	b	Kallagam	20
Yes	c	Yes	Yes	Yes	Yes	Yes		Yes	b	b	b	Muthuvathur	21
a	c	Yes	Yes	Yes	Yes	Yes		Yes	Yes	a	Yes	Thoppai	22
a	c	Yes	Yes	Yes	Yes	Yes		Yes	a	a	a	Vandalaikudalur	23
b	c	Yes	Yes	Yes	Yes	Yes		Yes	a	b	b	Kannakudi	24
b	c	Yes	Yes	Yes	Yes	Yes		Yes	a	b	Yes	Kumalur	25
a	c	Yes	Yes	Yes	Yes	Yes		Yes	a	a	Yes	Punjaisengandhi	26
Uninhabited												Venkatachalapuram (North)	27
a	c	Yes	Yes	Yes	Yes	Yes		Yes	Yes	b	Yes	Venkatachalapuram (South)	28
a	c	Yes	Yes	Yes	Yes	Yes		Yes	Yes	a	Yes	Kovandakurichi	29
a	b	Yes	Yes	Yes	Yes	Yes		Yes	a	a	a	Pudurpalayam	30
b	c	Yes	Yes	Yes	Yes	Yes		Yes	a	b	a	Alambakkam	31
Yes	b	Yes	Yes	Yes	Yes	Yes		Yes	a	b	Yes	Vellanur	32
Yes	c	Yes	Yes	Yes	Yes	Yes		Yes	a	b	a	Nanjaisengandhi	33
Yes	b	Yes	Yes	Yes	Yes	Yes		Yes	Yes	a	Yes	Edangimangalam	34
b	a	Yes	Yes	Yes	Yes	Yes		Yes	b	b	Yes	Viragalur	35
c	b	Yes	Yes	Yes	Yes	Yes		Yes	b	c	b	Alambadi	36
7	0	35	35	35	35	35	0	35	9	1	13		

Amenities and Land use (As in 2009)

Name of CD Block:- Pullambadi

Location CodeNo:-171

Sl. No.	Name of Village	Availability of miscellaneous facilities (If amenities available code -Yes is given, If not available within the village, the distance range code viz; a for < 5 Kms, b for 5-10 Kms and c for 10+ kms of nearest place where facility is available is given)										
		Self-Help Group (SHG)	Public distribution system (PDS) shop	Mandis / Regular market	Weekly Haat	Agricultural marketing society	Integrated Child Development Scheme (Nutritional Centres)	Anganwadi Centre (Nutritional Centres)	Others (Nutritional Centres)	ASHA (Accredited Social Health Activist)	Community centre with/without TV	
1	2	80	81	82	83	84	85	86	87	88	89	
19	Keelarasoor	Yes	Yes	c	b	c	Yes	Yes	Yes		a	
20	Kallagam	Yes	Yes	b	a	b	Yes	Yes	Yes		Yes	
21	Muthuvathur	Yes	Yes	c	b	c	Yes	Yes	Yes		Yes	
22	Thoppai	Yes	Yes	b	b	b	Yes	Yes	Yes		b	
23	Vandalaikudalur	Yes	Yes	c	a	c	Yes	Yes	Yes		a	
24	Kannakudi	Yes	Yes	c	b	c	Yes	Yes	Yes		b	
25	Kumalur	Yes	Yes	c	b	c	Yes	Yes	Yes		Yes	
26	Punjaisengandhi	Yes	Yes	a	a	a	Yes	Yes	Yes		Yes	
27	Venkatachalapuram (North)	Uninhabited										
28	Venkatachalapuram (South)	Yes	Yes	a	a	a	Yes	Yes	Yes		a	
29	Kovandakurichi	Yes	Yes	c	a	b	Yes	Yes	Yes		Yes	
30	Pudurpalayam	Yes	Yes	c	b	c	Yes	Yes	Yes		Yes	
31	Alambakkam	Yes	Yes	c	b	c	Yes	Yes	Yes		b	
32	Vellanur	Yes	Yes	b	a	b	Yes	Yes	Yes		Yes	
33	Nanjaisengandhi	Yes	Yes	b	a	a	Yes	Yes	Yes		Yes	
34	Edangimangalam	Yes	Yes	b	a	b	Yes	Yes	Yes		Yes	
35	Viragalur	Yes	Yes	c	b	c	a	Yes	Yes		Yes	
36	Alambadi	Yes	Yes	c	c	c	Yes	Yes	Yes		a	
BLOCK TOTAL:		35	35	0	1	1	34	35	35	0	19	

Amenities and Land use (As in 2009)

Name of CD Block:- Pullambadi

Location CodeNo:-171

Availability of miscellaneous facilities (If amenities available code -Yes is given, If not available within the village, the distance range code viz; a for < 5 Kms, b for 5-10 Kms and c for 10+ kms of nearest place where facility is available is given)													Availability of electricity (Yes/No)		Nearest Town		Name of Village	Sl. No.
Sports Field,	Sports Club / Recreation Centre	Cinema / Video Hall	Public Library	Public Reading Room	Newspaper Supply	Assembly Polling station	Birth & Death Registration Office	Power Supply for Domestic Use (ED)	Power Supply for Agricultural Use (EAG)	Power Supply for Commercial Use (EC)	Power Supply for All Uses (EA)	Name	Distance range code i.e. a for <5 Kms, b for 5-10 Kms and c for 10+ kms					
90	91	92	93	94	95	96	97	98	99	100	101	102	103	2	1			
Yes	b	c	Yes	Yes	Yes	Yes	Yes	Yes	Yes	Yes	Yes	Kallakudi	b	Keelarasoor	19			
Yes	b	c	Yes	Yes	Yes	a	Yes	Yes	Yes	Yes	Yes	Kallakudi	b	Kallagam	20			
Yes	b	c	Yes	Yes	Yes	Yes	Yes	Yes	Yes	Yes	Yes	Kallakudi	b	Muthuvathur	21			
Yes	b	c	Yes	Yes	Yes	Yes	Yes	Yes	Yes	Yes	Yes	Pullampadi	b	Thoppai	22			
Yes	a	c	Yes	Yes	Yes	Yes	Yes	Yes	Yes	Yes	Yes	Pullampadi	a	Vandalaikudalur	23			
Yes	b	b	Yes	Yes	Yes	Yes	Yes	Yes	Yes	Yes	Yes	Pullampadi	b	Kannakudi	24			
Yes	b	b	Yes	Yes	Yes	Yes	Yes	Yes	Yes	Yes	Yes	Puvalur	b	Kumalur	25			
Yes	a	c	Yes	Yes	Yes	Yes	Yes	Yes	Yes	Yes	Yes	Pullampadi	a	Punjaisengandhi	26			
Uninhabited													a	Venkatachalapuram (North)	27			
Yes	a	c	Yes	Yes	Yes	Yes	Yes	Yes	Yes	Yes	Yes	Pullampadi	a	Venkatachalapuram (South)	28			
Yes	a	c	Yes	Yes	Yes	Yes	Yes	Yes	Yes	Yes	Yes	Pullampadi	a	Kovandakurichi	29			
Yes	b	c	Yes	Yes	Yes	Yes	Yes	Yes	Yes	No	No	Pullampadi	b	Pudurpalayam	30			
Yes	b	c	Yes	Yes	Yes	Yes	Yes	Yes	Yes	Yes	Yes	Pullampadi	b	Alambakkam	31			
Yes	b	b	Yes	Yes	Yes	Yes	Yes	Yes	Yes	Yes	Yes	Pullampadi	a	Vellanur	32			
Yes	a	b	a	Yes	Yes	a	Yes	Yes	Yes	Yes	Yes	Pullampadi	a	Nanjaisengandhi	33			
Yes	a	b	a	a	Yes	Yes	Yes	Yes	Yes	Yes	Yes	Pullampadi	a	Edangimangalam	34			
Yes	b	b	b	b	a	Yes	Yes	Yes	Yes	Yes	Yes	Pullampadi	b	Viragalur	35			
a	c	c	c	c	Yes	Yes	Yes	Yes	Yes	Yes	Yes	Pullampadi	c	Alambadi	36			
31	0	0	27	28	34	33	35	35	34	28	28	0	0					

Amenities and Land use (As in 2009)

Name of CD Block:- Pullambadi

Location CodeNo:-171

Sl. No.	Name of Village	Land Use										
		Area under different types of land use (in hectares rounded up to one decimal place)										
		Forests	Area under Non-agricultural Uses	Barren and Un-cultivable land	Permanent Pastures and Other Grazing Lands	Land Under Miscellaneous Tree Crops etc.	Culturable Waste Land	Fallow lands other than current fallows	Current Fallows	Net Area Sown	Total Irrigated Land Area	Total Un-irrigated Land Area
1	2	104	105	106	107	108	109	110	111	112	113	114
19	Keelarasoor	0	148	172.2	0	7	0	29.4	95.5	617.1	33.3	583.8
20	Kallagam	0	149.9	39.3	0	15	68.7	23.7	78.6	631.2	243.5	387.8
21	Muthuvathur	0	160.9	106	0	7.3	25.8	0	1.2	524.5	27.5	497.1
22	Thoppai	0	185	0.2	0	3.6	12.6	336.2	88.4	451.9	20.4	431.5
23	Vandalaikudalur	0	255.3	0	0	0	18.6	476.6	23.9	460.3	66.2	394.1
24	Kannakudi	130.7	354.5	98.1	0	2.9	61.3	487.6	1.1	404.4	166	238.4
25	Kumalur	37.5	384.7	73.8	0	40.3	57.9	594.2	48.4	171.5	150.9	20.6
26	Punjaisengandhi	0	241	139.2	0	62.2	248.4	24.2	45.2	487	458.1	28.9
27	Venkatachalapuram (North)	0	34.7	1.2	3.2	2.1	19.2	262	1.8	66.9	56.8	10.1
28	Venkatachalapuram (South)	0	71.3	0	3.4	0	0	60.3	3.7	364.1	363.7	0.4
29	Kovandakurichi	0	160.6	8.6	0	8.6	10.2	475.8	70.8	235.4	208.9	26.5
30	Pudurpalayam	0	214.7	0	0	19.8	2.1	119.6	16.4	377.7	339.3	38.4
31	Alambakkam	0	164.1	1.3	0	1.1	0	22.9	0	460.1	456.2	3.8
32	Vellanur	0	116.5	0	0	6.4	0	222.1	1.2	449.9	444	5.9
33	Nanjaisengandhi	0	111	0	0	0	0	31.5	0	209.2	209.2	0
34	Edangimangalam	0	133	15.2	0	0	18.4	105.6	3.4	377.8	377.8	0
35	Viragalur	0	296	24.6	0	70.4	0	256.4	67.8	467.1	448.6	18.6
36	Alambadi	0	93.5	8.2	0	1.1	0.1	79.6	1.2	328.7	327.5	1.2
BLOCK TOTAL:		456.8	6965.2	1836	6.6	388.1	1260	6599.8	971.3	18217.3	5961.2	12256.1

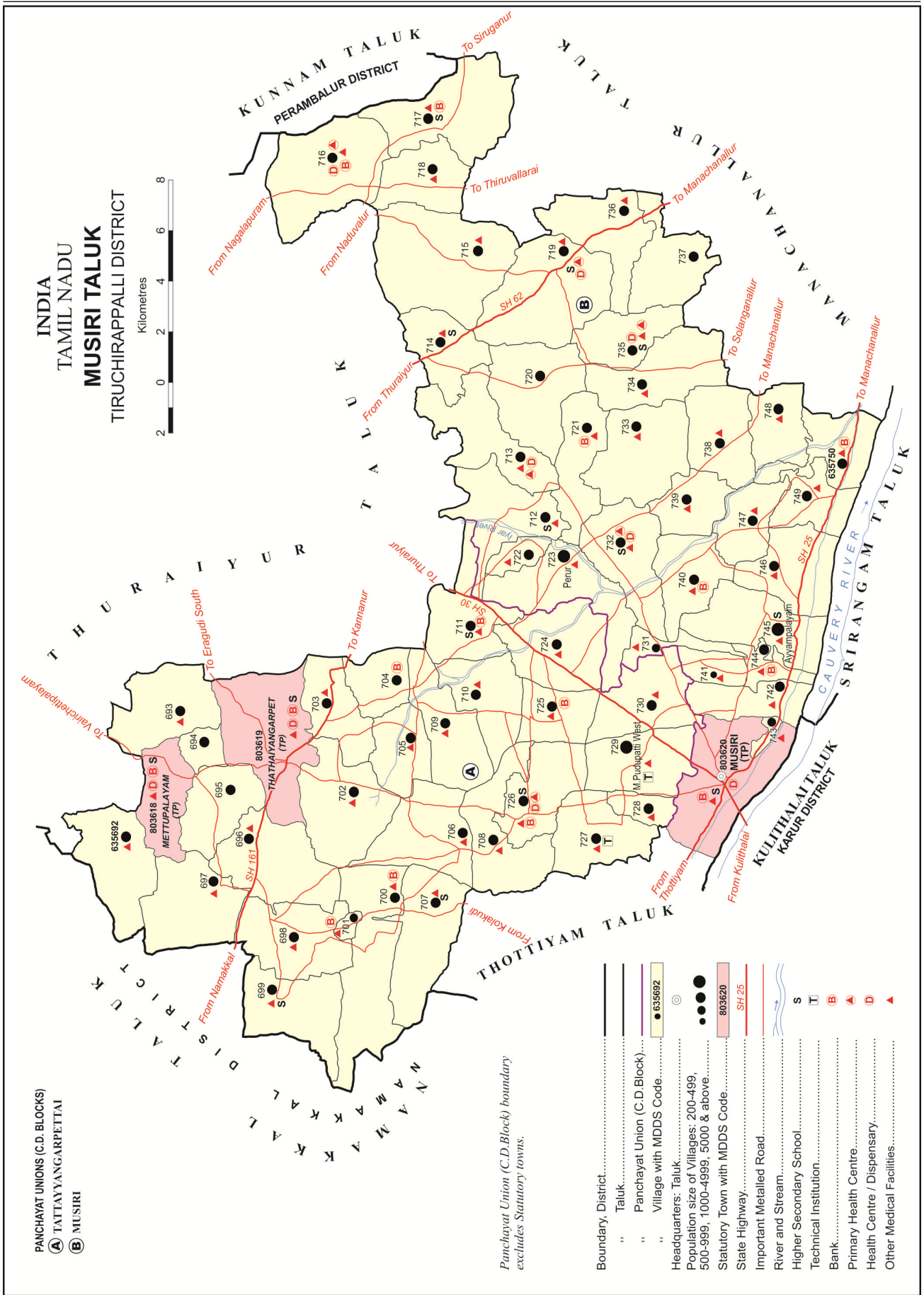
Amenities and Land use (As in 2009)

Name of CD Block:- Pullambadi

Location CodeNo:-171

Land Use					Name of three most important commodities manufactured			Name of Village	Sl. No.
Area irrigated by source (in hectare).					First	Second	Third		
Canals (C)	Wells/Tube-wells(W/TW)	Tanks/Lakes(T/L)	Water Falls(WF)	Others(O)					
115	116	117	118	119	120	121	122	2	1
0	18	15.3	0	0				Keelarasoor	19
0	207.7	35.8	0	0				Kallagam	20
0	17.8	9.7	0	0				Muthuvathur	21
0	20.4	0	0	0				Thoppai	22
0	63.4	2.8	0	0				Vandalaikudalur	23
0	0	166	0	0				Kannakudi	24
70.3	72	8.6	0	0				Kumalur	25
228.6	163.8	65.7	0	0		Dhothis		Punjaisengandhi	26
56.8	0	0	0	0				Venkatachalapuram (North)	27
363.7	0	0	0	0				Venkatachalapuram (South)	28
205.5	3.4	0	0	0				Kovandakurichi	29
305.3	34	0	0	0				Pudurpalayam	30
456.2	0	0	0	0	Bleaching Powder			Alambakkam	31
444	0	0	0	0				Vellanur	32
209.2	0	0	0	0				Nanjaisengandhi	33
0	266.8	111	0	0				Edangimangalam	34
448.6	0	0	0	0				Viragalur	35
155.2	172.3	0	0	0				Alambadi	36
2943.4	2558.2	459.6	0	0					

**MUSIRI
COMMUNITY DEVELOPMENT
BLOCK**



Alphabetical list of villages with location code numbers in 2001 and 2011

Name of the District: Tiruchirappalli		Name of the CD Block: Musiri	
Serial number	Name of the Village	2011 Census location code number	2001 Census location code number
1	2	3	4
Name of the Taluk: Musiri			
1	Abinimangalam	635718	00888700
2	Amoor	635749	00891800
3	Ayyampalayam	635745	00891400
4	Evur	635746	00891500
5	Gunaseelam	635750	00891900
6	Jeyankondam (T.Puthur)	635722	00889100
7	Kamatchipatti	635731	00890000
8	Karattampatti	635714	00888300
9	Kattukulam	635737	00890600
10	Kodunthurai	635747	00891600
11	Komangalam	635738	00890700
12	Kottathur	635716	00888500
13	Manparai	635720	00888900
14	Moovanur	635735	00890400
15	Mooveli I	635741	00891000
16	Neiveli	635739	00890800
17	Peramangalam	635736	00890500
18	Perur	635723	00889200
19	Pulivalam	635719	00888800
20	Puthanampatti	635717	00888600
21	Savanthilingapuram	635742	00891100
22	Sithambur	635748	00891700
23	Sukkampatti	635721	00889000
24	T.Puthur	635732	00890100
25	Thinnakonam	635740	00890900
26	Thinnanur	635715	00888400
27	Thiruthalaiyur	635712	00888100
28	Thiruthiamalai	635733	00890200
29	Thuraiyur pudupatti	635713	00888200
30	Umaiyalpuram	635743	00891200
31	Vellur	635744	00891300
32	Vengaimandalam	635734	00890300

Amenities and Land use (As in 2009)

Name of CD Block:- Musiri

Location CodeNo:-172

Sl. No.	Name of Village	Location code no.	Total area of the village (in hectares rounded up to one decimal place)	Total population (2011 census)	Number of households (2011 census)	Number of educational amenities available (If not available within the village, the distance range code viz; a for < 5 Kms, b for 5-10 Kms and c for 10+ kms of nearest place where facility is available is given).									
						Pre-Primary school (PP)	Primary school (P)	Middle school (M)	Secondary School (S)	Senior Secondary school (SS)	Degree college of arts science & commerce (ASC)	Engineering college(EC)	Medical college (MC)	Management institute (MI)	Polytechnic (Pt)
1	2	3	4	5	6	7	8	9	10	11	12	13	14	15	16
1	Thiruthalaiyur	635712	1219.9	3903	1092	4	3	2	1	1	b	b	c	b	b
2	Thuraiyur pudupatti	635713	1317	4793	1375	4	6	1	a	a	b	b	c	b	b
3	Karattampatti	635714	868.4	2564	698	2	1	1	1	1	c	a	c	a	a
4	Thinnanur	635715	2307.3	3016	919	6	4	1	1	a	b	b	c	b	b
5	Kottathur	635716	1843.2	4532	1373	2	3	1	1	b	b	c	c	c	c
6	Puthanampatti	635717	1700	3009	844	4	4	3	1	1	a	b	c	b	b
7	Abinimangalam	635718	900.5	1248	351	1	1	a	a	a	l	b	c	b	b
8	Pulivalam	635719	1926.2	4696	1252	3	2	2	2	2	b	b	c	b	b
9	Manparai	635720	1438	2392	689	1	1	1	1	a	b	b	c	b	b
10	Sukkampatti	635721	967.8	3222	886	2	3	2	1	b	c	b	c	b	b
11	Jeyankondam (T.Puthur)	635722	280.8	1473	416	3	3	b	b	b	c	c	c	c	c
12	Perur	635723	1425.5	5691	1510	6	6	2	a	a	c	c	c	c	c
13	Kamatchipatti	635731	186	913	250	2	1	a	a	a	a	c	c	a	a
14	T.Puthur	635732	1229.3	4841	1318	6	5	2	1	1	b	c	c	b	b
15	Thiruthiamalai	635733	1466.9	3483	911	4	5	1	1	a	c	c	c	c	c
16	Vengaimandalam	635734	1279.7	3208	818	4	4	1	a	a	c	b	c	b	b
17	Moovanur	635735	833.6	1739	484	2	2	1	1	1	b	b	c	b	b
18	Peramangalam	635736	1181.6	3774	1038	4	3	1	a	a	b	b	c	b	b
19	Kattukulam	635737	1060.1	2091	550	2	1	1	a	a	b	c	c	c	c
20	Komangalam	635738	1044.2	3193	837	5	2	a	a	b	c	b	c	c	c
21	Neiveli	635739	678.9	2782	768	1	2	1	a	a	c	c	c	c	c
22	Thinnakonam	635740	922	4118	1079	3	4	3	a	a	b	c	c	b	c
23	Mooveli I	635741	164.7	425	105	1	1	a	a	b	b	c	c	b	b
24	Savanthilingapuram	635742	713.2	2194	606	2	2	b	b	b	b	c	c	b	b
25	Umaiyalpuram	635743	103.5	776	231	1	1	a	a	a	b	c	c	b	b
26	Vellur	635744	657.2	4127	1097	4	2	2	1	b	b	c	c	b	b
27	Ayyampalayam	635745	1208	5186	1366	5	5	1	1	1	b	c	c	b	c
28	Evur	635746	1098.1	4324	1164	2	3	1	a	a	c	c	c	c	c
29	Kodunthurai	635747	726.2	4012	1026	3	4	3	b	b	c	c	c	c	c
30	Sithambur	635748	761.6	2660	662	2	2	2	1	b	c	b	c	c	c
31	Amoor	635749	700.4	3410	917	2	3	2	1	b	c	c	c	c	c
32	Gunaseelam	635750	916.4	3084	782	2	2	2	a	a	c	c	c	c	c
BLOCK TOTAL:			33126.2	100879	27414	95	91	40	16	8	1	0	0	0	0

Amenities and Land use (As in 2009)

Name of CD Block:- Musiri

Location CodeNo:-172

Number of educational amenities available (If not available within the village, the distance range code viz; a for <5 Kms, b for 5-10 Kms and c for 10+ kms of nearest place where facility is available is given).				Number of Medical Amenities available. (If not available within the village , the distance range code viz; a for < 5 Kms, b for 5-10 Kms and c for 10+ kms of nearest place where facility is available is given).											Name of Village	Sl. No.
Vocational training school /ITI	Non-formal training centre (NFTC)	Special school for disabled (SSD)	Others (specify)	Community health centre (CHC)	Primary health centre (PHC)	Primary health sub centre (PHS)	Maternity and child welfare centre (MCW)	T.B. clinic (TBC)	Hospital-allopathic (HA)	Hospital-alternative medicine (HO)	Dispensary (D)	Veterinary hospital (VH)	Mobile health clinic (MHC)	Family welfare centre (FWC)		
17	18	19	20	21	22	23	24	25	26	27	28	29	30	31	2	1
c	1	c		b	a	1	a	c	c	c	a	b		a	Thiruthalaiyur	1
b	1	c		b	1	1	1	1	c	c	1	b		1	Thuraiyur pudupatti	2
a	1	c		c	b	2	b	b	c	c	b	1		b	Karattampatti	3
b	1	c		c	a	1	a	a	c	c	a	a		a	Thinnanur	4
c	1	c		b	1	1	1	1	c	c	1	1		1	Kottathur	5
b	1	c		c	b	1	b	b	c	c	b	1		b	Puthanampatti	6
b	a	c		c	b	1	b	b	c	c	b	a		b	Abinimangalam	7
b	1	c		b	1	1	1	1	c	c	1	b		1	Pulivalam	8
b	1	c		b	b	b	b	b	c	c	b	b		b	Manparai	9
b	1	c		b	a	1	a	b	c	c	a	a		a	Sukkampatti	10
c	b	c		b	b	1	b	c	c	c	b	b		b	Jeyankondam (T.Puthur)	11
c	1	c		a	a	3	a	c	c	c	a	a		a	Perur	12
b	a	c		a	a	1	a	b	b	b	a	a		a	Kamatchipatti	13
c	1	c		1	1	1	1	1	c	c	1	1		1	T.Puthur	14
c	1	c		a	a	1	a	c	c	c	a	a		a	Thiruthiamalai	15
b	1	c		b	a	1	a	c	c	c	a	1		a	Vengaimandalam	16
b	1	c		b	1	1	1	1	c	c	1	a		1	Moovanur	17
b	1	c		b	a	1	a	b	c	c	a	a		a	Peramangalam	18
c	1	c		c	b	a	b	b	c	c	b	a		b	Kattukulam	19
c	a	c		b	b	2	b	c	c	c	b	b		b	Komangalam	20
c	1	c		a	a	2	a	c	c	c	a	a		a	Neveli	21
c	1	c		a	a	1	a	c	c	c	a	a		a	Thinnakonam	22
b	a	c		b	b	1	b	b	b	b	b	b		b	Mooveli I	23
b	c	c		b	b	1	b	b	b	b	b	b		b	Savanthilingapuram	24
b	a	c		b	b	1	a	a	a	a	b	a		b	Umaiylapuram	25
b	1	c		b	b	1	b	b	b	b	b	b		b	Vellur	26
c	1	c		b	b	1	b	b	b	b	b	b		b	Ayyampalayam	27
b	1	c		b	b	1	b	c	c	c	b	a		b	Evur	28
b	1	c		b	b	1	b	c	c	c	b	b		b	Kodunthurai	29
b	1	c		b	b	2	b	c	c	c	b	b		b	Sithambur	30
a	1	c		b	b	1	b	c	c	c	b	c		b	Amoor	31
b	1	c		a	a	1	a	c	c	c	a	b		a	Gunaseelam	32
0	25	0	0	1	5	36	5	5	0	0	5	5	0	5		

Amenities and Land use (As in 2009)

Name of CD Block:- Musiri

Location CodeNo:-172

Sl. No.	Name of Village	Number of Non-Government Medical Amenities available.							Availability of drinking water - Yes / No							
		Charitable non Govt. hospital/Nursing home.	Medical practitioner with MBBS Degree	Medical practitioner with other degree	Medical practitioner with no degree	Traditional practitioner and faith healer	Medicine Shop	Others	Tap water (Treated/Untreated)	Well water (Covered / Uncovered well)	Hand Pump	Tube wells / Bore well	Spring	River / Canal	Tank / Pond / Lake	Others
1	2	32	33	34	35	36	37	38	39	40	41	42	43	44	45	46
1	Thiruthalaiyur	0	0	0	0	0	0	0	Yes	Yes	Yes	Yes	Yes	Yes	Yes	Yes
2	Thuraiyur pudupatti	0	0	1	0	0	0	0	Yes	Yes	Yes	Yes	Yes	Yes	Yes	Yes
3	Karattampatti	0	0	1	0	0	0	0	Yes	Yes	Yes	Yes	Yes	Yes	Yes	Yes
4	Thinnanur	0	0	1	0	0	0	0	Yes	Yes	Yes	Yes	Yes	Yes	Yes	Yes
5	Kottathur	0	1	0	0	0	1	0	Yes	Yes	Yes	Yes	Yes	Yes	Yes	Yes
6	Puthanampatti	0	0	1	0	0	0	0	Yes	Yes	Yes	Yes	Yes	Yes	Yes	Yes
7	Abinimangalam	0	0	0	0	0	0	0	Yes	Yes	Yes	Yes	Yes	Yes	Yes	Yes
8	Pulivalam	0	0	1	0	0	0	0	Yes	Yes	Yes	Yes	Yes	Yes	Yes	Yes
9	Manparai	0	0	0	0	0	0	0	Yes	Yes	Yes	Yes	Yes	Yes	Yes	Yes
10	Sukkampatti	0	0	0	0	0	0	0	Yes	Yes	Yes	Yes	Yes	Yes	Yes	Yes
11	Jeyankondam (T.Puthur)	0	0	1	0	0	0	0	Yes	Yes	Yes	Yes	Yes	Yes	Yes	Yes
12	Perur	0	0	0	0	0	0	0	Yes	Yes	Yes	Yes	Yes	Yes	Yes	Yes
13	Kamatchipatti	0	0	0	0	0	0	0	Yes	Yes	Yes	Yes	Yes	Yes	Yes	Yes
14	T.Puthur	0	0	1	0	0	0	0	Yes	Yes	Yes	Yes	Yes	Yes	Yes	Yes
15	Thiruthiamalai	0	0	0	0	0	0	0	Yes	Yes	Yes	Yes	Yes	Yes	Yes	Yes
16	Vengaimandalam	0	0	0	0	2	0	0	Yes	Yes	Yes	Yes	Yes	Yes	Yes	Yes
17	Moovanur	0	0	1	0	0	0	0	Yes	Yes	Yes	Yes	Yes	Yes	Yes	Yes
18	Peramangalam	0	0	1	0	0	0	0	Yes	Yes	Yes	Yes	Yes	Yes	Yes	Yes
19	Kattukulam	0	0	0	0	0	0	0	Yes	Yes	Yes	Yes	Yes	Yes	Yes	Yes
20	Komangalam	0	0	0	0	0	0	0	Yes	Yes	Yes	Yes	Yes	Yes	Yes	Yes
21	Neiveli	0	0	1	0	0	0	0	Yes	Yes	Yes	Yes	Yes	Yes	Yes	Yes
22	Thinnakonam	0	0	1	0	0	0	0	Yes	Yes	Yes	Yes	Yes	Yes	Yes	Yes
23	Mooveli I	0	0	0	0	0	0	0	Yes	Yes	Yes	Yes	Yes	Yes	Yes	Yes
24	Savanthilingapuram	0	0	0	0	0	0	0	Yes	Yes	Yes	Yes	Yes	Yes	Yes	Yes
25	Umaiyalpuram	0	0	0	0	0	0	0	Yes	Yes	Yes	Yes	Yes	Yes	Yes	Yes
26	Vellur	0	0	1	0	0	0	0	Yes	Yes	Yes	Yes	Yes	Yes	Yes	Yes
27	Ayyampalayam	0	0	1	0	0	0	0	Yes	Yes	Yes	Yes	Yes	Yes	Yes	Yes
28	Evur	0	0	1	0	0	0	0	Yes	Yes	Yes	Yes	Yes	Yes	Yes	Yes
29	Kodunthurai	0	0	0	0	0	0	0	Yes	Yes	Yes	Yes	Yes	Yes	Yes	Yes
30	Sithambur	0	0	1	0	0	0	0	Yes	Yes	Yes	Yes	Yes	Yes	Yes	Yes
31	Amoor	0	0	1	0	0	0	0	Yes	Yes	Yes	Yes	Yes	Yes	Yes	Yes
32	Gunaseelam	0	0	0	0	0	0	0	Yes	Yes	Yes	Yes	Yes	Yes	Yes	Yes
BLOCK TOTAL:		0	1	16	0	2	1	0	32	32	32	32	32	32	32	32

Amenities and Land use (As in 2009)

Name of CD Block:- Musiri

Location CodeNo:-172

Availability of toilet & others Yes / No				Communication and transport facilities (If amenities available code -Yes is given except for Village Pin Code ,If not available within the village , the distance range code viz; a for < 5 Kms, b for 5-10 Kms and c for 10+ kms of nearest place where facility is available is given)									Name of Village	Sl. No.
Community toilet including bath.	Community toilet excluding bath.	Rural sanitary mart or sanitary hardware outlet available near the village.	Community bio- gas or recycle of waste for productive use.	Post office(PO)	Sub post office (SPO)	Post & Telegraph office (P&TO)	Village Pin Code	Telephones (Land lines)	Public call office (PCO)	Mobile phone coverage	Internet cafes/ Common service centre (CSC)			
47	48	49	50	51	52	53	54	55	56	57	58	2	1	
Yes	Yes	No	No	b	Yes	b	621217	Yes	Yes	Yes	c	Thiruthalaiyur	1	
Yes	No	No	No	b	Yes	b	621217	Yes	Yes	Yes	c	Thuraiyur pudupatti	2	
No	Yes	No	No	a	Yes	a	621014	Yes	Yes	Yes	b	Karattampatti	3	
No	Yes	Yes	No	a	Yes	a	621006	Yes	Yes	Yes	c	Thinnanur	4	
No	No	No	No	Yes	b	Yes	621004	Yes	Yes	Yes	b	Kottathur	5	
Yes	No	No	No	Yes	a	Yes	621007	Yes	Yes	Yes	Yes	Puthanampatti	6	
No	No	No	No	a	Yes	a	621007	Yes	Yes	Yes	Yes	Abinimangalam	7	
No	No	No	No	Yes	Yes	Yes	621006	Yes	Yes	Yes	b	Pulivalam	8	
Yes	No	Yes	Yes	b	Yes	b	621006	Yes	Yes	Yes	b	Manparai	9	
No	No	No	No	b	Yes	b	621217	Yes	Yes	Yes	c	Sukkampatti	10	
No	Yes	No	No	b	Yes	b	621205	Yes	Yes	Yes	c	Jeyankondam (T.Puthur)	11	
No	Yes	No	No	a	Yes	a	621205	Yes	Yes	Yes	c	Perur	12	
No	No	No	No	a	a	a	621217	Yes	Yes	Yes	b	Kamatchipatti	13	
Yes	No	No	No	Yes	a	Yes	621217	Yes	Yes	Yes	Yes	T.Puthur	14	
Yes	No	No	No	a	Yes	a	621006	Yes	Yes	Yes	c	Thiruthiamalai	15	
No	No	No	No	b	a	b	621006	Yes	Yes	Yes	c	Vengaimandalam	16	
Yes	Yes	Yes	No	b	Yes	b	621006	Yes	Yes	Yes	b	Moovanur	17	
Yes	No	No	No	a	Yes	a	621006	Yes	Yes	Yes	b	Peramangalam	18	
Yes	No	No	Yes	a	Yes	a	621009	Yes	Yes	Yes	b	Kattukulam	19	
Yes	No	No	No	b	a	b	621204	Yes	Yes	Yes	c	Komangalam	20	
Yes	No	No	No	a	Yes	a	621217	Yes	Yes	Yes	c	Neiveli	21	
Yes	No	Yes	No	b	Yes	b	621202	Yes	Yes	Yes	c	Thinnakonam	22	
No	No	Yes	No	a	a	a	621202	Yes	Yes	Yes	b	Mooveli I	23	
Yes	No	Yes	No	b	b	b	621202	Yes	b	Yes	b	Savanthilingapuram	24	
Yes	No	Yes	Yes	a	a	a	621202	Yes	Yes	Yes	a	Umaiyalpuram	25	
Yes	No	Yes	No	a	Yes	a	621202	Yes	Yes	Yes	b	Vellur	26	
No	No	No	No	Yes	a	Yes	621202	Yes	Yes	Yes	b	Ayyampalayam	27	
No	No	No	No	a	Yes	a	621202	Yes	Yes	Yes	b	Evur	28	
Yes	No	Yes	No	a	Yes	a	621202	Yes	Yes	Yes	c	Kodunthurai	29	
No	Yes	No	No	a	Yes	a	621204	Yes	Yes	Yes	c	Sithambur	30	
No	No	Yes	No	Yes	a	Yes	621221	Yes	Yes	Yes	c	Amoor	31	
No	No	No	No	Yes	a	Yes	621204	Yes	Yes	Yes	c	Gunaseelam	32	
16	7	10	3	7	20	7	32	32	31	32	3			

Amenities and Land use (As in 2009)

Name of CD Block:- Musiri

Location CodeNo:-172

Sl. No.	Name of Village	Communication and transport facilities (If amenities available code -Yes is given except for Village Pin Code, If not available within the village, the distance range code viz; a for < 5 Kms, b for 5-10 Kms and c for 10+ kms of nearest place where facility is available is given)									
		Private courier facility	Bus service (Public & Private)	Railway stations	Auto/Modified Autos	Taxis and Vans	Tractors	Cycle-pulled rickshaws(Manual & Machine driven)	Carts driven by animals	Sea /River ferry service	
1	2	59	60	61	62	63	64	65	66	67	
1	Thiruthalaiyur	c	Yes	c	b	b					
2	Thuraiyur pudupatti	c	Yes	c	c	c					
3	Karattampatti	b	Yes	c	b	Yes					
4	Thinnanur	c	Yes	c	Yes	Yes					
5	Kottathur	c	Yes	c	c	c					
6	Puthanampatti	c	Yes	c	c	Yes					
7	Abinimangalam	c	Yes	a	c	Yes					
8	Pulivalam	Yes	Yes	c	b	Yes					
9	Manparai	b	Yes	c	c	Yes					
10	Sukkampatti	c	Yes	c	c	Yes					
11	Jeyankondam (T.Puthur)	c	Yes	c	c	Yes					
12	Perur	c	Yes	c	c	Yes					
13	Kamatchipatti	b	Yes	b	b	b					
14	T.Puthur	c	Yes	c	c	c					
15	Thiruthiamalai	c	Yes	c	c	c					
16	Vengaimandalam	c	Yes	c	a	a					
17	Moovanur	c	Yes	c	Yes	Yes					
18	Peramangalam	a	Yes	c	b	b					
19	Kattukulam	b	Yes	c	c	b					
20	Komangalam	c	Yes	c	b	Yes					
21	Neiveli	c	Yes	c	Yes	a					
22	Thinnakonam	c	Yes	c	c	Yes					
23	Mooveli I	b	Yes	c	Yes	Yes					
24	Savanthilingapuram	b	Yes	b	b	b					
25	Umaiypuram	a	Yes	b	a	a					
26	Vellur	b	Yes	c	Yes	Yes					
27	Ayyampalayam	Yes	Yes	a	a	Yes					
28	Evur	b	Yes	b	b	b					
29	Kodunthurai	b	Yes	c	b	Yes					
30	Sithambur	c	Yes	b	c	c					
31	Amoor	c	Yes	b	b	Yes					
32	Gunaseelam	c	Yes	b	c	Yes					
BLOCK TOTAL:		2	32	0	5	18	0	0	0	0	

Amenities and Land use (As in 2009)

Name of CD Block:- Musiri

Location CodeNo:-172

Village connected to highways,village roads, banks & credit societies (If amenities available code -Yes is given, If not available within the village , the distance range code viz; a for < 5 Kms, b for 5-10 Kms and c for 10+ kms of nearest place where facility is available is given)												Name of Village	Sl. No.
Connected to national highway(NH)	Connected to state highway(SH)	Connected to major district road (MDR)	Connected to others district road	Pucca roads	Kutchcha roads	Water bounded macadam(WBM) roads	Navigable waterway (river/canal)(NW)	Footpaths (FP)	Commercial & Co-operative Banks	ATM	Agricultural Credit Societies		
68	69	70	71	72	73	74	75	76	77	78	79	2	1
c	a	Yes	Yes	Yes	Yes	Yes		Yes	a	c	b	Thiruthalaiyur	1
c	b	Yes	Yes	Yes	Yes	Yes		Yes	a	c	a	Thuraiyur pudupatti	2
c	Yes	Yes	Yes	Yes	Yes	Yes		Yes	b	b	b	Karattampatti	3
c	Yes	Yes	Yes	Yes	Yes	Yes		Yes	a	c	a	Thinnanur	4
c	b	Yes	Yes	Yes	Yes	Yes		Yes	Yes	c	Yes	Kottathur	5
c	a	Yes	Yes	Yes	Yes	Yes		Yes	Yes	c	b	Puthanampatti	6
c	b	Yes	Yes	Yes	Yes	Yes		Yes	a	c	b	Abinimangalam	7
c	Yes	Yes	Yes	Yes	Yes	Yes		Yes	b	c	b	Pulivalam	8
c	a	Yes	Yes	Yes	Yes	Yes		Yes	b	c	Yes	Manparai	9
c	a	Yes	Yes	Yes	Yes	Yes		Yes	Yes	c	Yes	Sukkampatti	10
c	b	Yes	Yes	Yes	Yes	Yes		Yes	b	c	b	Jeyankondam (T.Puthur)	11
c	a	Yes	Yes	Yes	Yes	Yes		Yes	a	c	a	Perur	12
b	a	Yes	Yes	Yes	Yes	Yes		Yes	b	b	b	Kamatchipatti	13
c	c	Yes	Yes	Yes	Yes	Yes		Yes	c	c	a	T.Puthur	14
c	b	Yes	Yes	Yes	Yes	Yes		Yes	a	c	a	Thiruthiamalai	15
c	Yes	Yes	Yes	Yes	Yes	Yes		Yes	b	c	a	Vengaimandalam	16
c	Yes	Yes	Yes	Yes	Yes	Yes		Yes	b	c	Yes	Moovanur	17
c	a	Yes	Yes	Yes	Yes	Yes		Yes	b	b	Yes	Peramangalam	18
c	a	Yes	Yes	Yes	Yes	Yes		Yes	b	b	b	Kattukulam	19
c	a	Yes	Yes	Yes	Yes	Yes		Yes	b	c	a	Komangalam	20
c	c	Yes	Yes	Yes	Yes	Yes		Yes	b	c	a	Neiveli	21
c	b	Yes	Yes	Yes	Yes	Yes		Yes	Yes	c	a	Thinnakonam	22
c	a	Yes	a	Yes	Yes	Yes		Yes	a	b	a	Mooveli I	23
b	Yes	Yes	Yes	Yes	Yes	Yes		Yes	a	b	a	Savanthilingapuram	24
b	Yes	Yes	Yes	Yes	Yes	Yes		Yes	a	a	a	Umaiyalpuram	25
a	Yes	Yes	Yes	Yes	Yes	Yes		Yes	Yes	b	Yes	Vellur	26
a	Yes	Yes	Yes	Yes	Yes	Yes		Yes	a	b	a	Ayyampalayam	27
b	Yes	Yes	Yes	Yes	Yes	Yes		Yes	b	c	Yes	Evur	28
c	Yes	Yes	Yes	Yes	Yes	Yes		Yes	a	c	a	Kodunthurai	29
b	a	Yes	Yes	Yes	Yes	Yes		Yes	a	c	Yes	Sithambur	30
a	Yes	Yes	Yes	Yes	Yes	Yes		Yes	b	b	Yes	Amoor	31
b	Yes	Yes	Yes	Yes	Yes	Yes		Yes	Yes	c	a	Gunaseelam	32
0	13	32	31	32	32	32	0	32	6	0	9		

Amenities and Land use (As in 2009)

Name of CD Block:- Musiri

Location CodeNo:-172

Sl. No.	Name of Village	Availability of miscellaneous facilities (If amenities available code -Yes is given, If not available within the village, the distance range code viz; a for < 5 Kms, b for 5-10 Kms and c for 10+ kms of nearest place where facility is available is given)									
		Self-Help Group (SHG)	Public distribution system (PDS) shop	Mandis / Regular market	Weekly Haat	Agricultural marketing society	Integrated Child Development Scheme (Nutritional Centres)	Anganwadi Centre (Nutritional Centres)	Others (Nutritional Centres)	ASHA (Accredited Social Health Activist)	Community centre with/without TV
1	2	80	81	82	83	84	85	86	87	88	89
1	Thiruthalaiyur	Yes	Yes	c	Yes	c	Yes	Yes	Yes		a
2	Thuraiyur pudupatti	Yes	Yes	c	b	c	Yes	Yes	Yes		Yes
3	Karattampatti	Yes	Yes	b	Yes	b	Yes	Yes	Yes		b
4	Thinnanur	Yes	Yes	c	a	c	Yes	Yes	Yes		a
5	Kottathur	Yes	Yes	c	Yes	c	Yes	Yes	Yes		Yes
6	Puthanampatti	Yes	Yes	c	Yes	c	Yes	Yes	Yes		b
7	Abinimangalam	Yes	Yes	c	a	c	Yes	Yes	Yes		b
8	Pulivalam	Yes	Yes	c	Yes	c	Yes	Yes	Yes		Yes
9	Manparai	Yes	Yes	c	Yes	c	Yes	Yes	Yes		Yes
10	Sukkampatti	Yes	Yes	c	Yes	c	Yes	Yes	Yes		Yes
11	Jeyankondam (T.Puthur)	Yes	Yes	c	Yes	c	Yes	Yes	Yes		Yes
12	Perur	Yes	Yes	c	Yes	c	Yes	Yes	Yes		Yes
13	Kamatchipatti	Yes	Yes	b	a	b	Yes	Yes	Yes		a
14	T.Puthur	Yes	Yes	c	Yes	b	Yes	Yes	Yes		Yes
15	Thiruthiamalai	Yes	Yes	c	a	c	Yes	Yes	Yes		Yes
16	Vengaimandalam	Yes	Yes	c	Yes	c	Yes	Yes	Yes		a
17	Moovanur	Yes	Yes	c	a	c	Yes	Yes	Yes		Yes
18	Peramangalam	Yes	Yes	a	a	b	Yes	Yes	Yes		Yes
19	Kattukulam	Yes	Yes	c	a	c	Yes	Yes	Yes		a
20	Komangalam	Yes	Yes	c	Yes	c	Yes	Yes	Yes		a
21	Neiveli	Yes	Yes	c	Yes	c	Yes	Yes	Yes		Yes
22	Thinnakonam	Yes	Yes	c	Yes	c	Yes	Yes	Yes		a
23	Mooveli I	Yes	Yes	b	a	b	Yes	Yes	Yes		a
24	Savanthilingapuram	Yes	Yes	b	a	b	Yes	Yes	Yes		a
25	Umaiypuram	Yes	Yes	a	a	a	a	a	Yes		a
26	Vellur	Yes	Yes	b	Yes	b	Yes	Yes	Yes		Yes
27	Ayyampalayam	Yes	Yes	b	Yes	b	Yes	Yes	Yes		Yes
28	Evur	Yes	Yes	c	Yes	c	Yes	Yes	Yes		Yes
29	Kodunthurai	Yes	Yes	c	a	c	Yes	Yes	Yes		Yes
30	Sithambur	Yes	Yes	c	Yes	c	Yes	Yes	Yes		b
31	Amoor	Yes	Yes	c	Yes	c	Yes	Yes	Yes		Yes
32	Gunaseelam	Yes	Yes	c	a	c	Yes	Yes	Yes		Yes
BLOCK TOTAL:		32	32	0	19	0	31	31	32	0	18

Amenities and Land use (As in 2009)

Name of CD Block:- Musiri

Location CodeNo:-172

Availability of miscellaneous facilities (If amenities available code -Yes is given, If not available within the village, the distance range code viz; a for < 5 Kms, b for 5-10 Kms and c for 10+ kms of nearest place where facility is available is given)											Availability of electricity (Yes/No)				Nearest Town		Name of Village	Sl. No.
Sports Field,	Sports Club / Recreation Centre	Cinema / Video Hall	Public Library	Public Reading Room	Newspaper Supply	Assembly Polling station	Birth & Death Registration Office	Power Supply for Domestic Use (ED)	Power Supply for Agricultural Use (EAG)	Power Supply for Commercial Use (EC)	Power Supply for All Uses (E/A)	Name	Distance range code i.e. a for <5 Kms, b for 5-10 Kms and c for 10+ kms					
90	91	92	93	94	95	96	97	98	99	100	101	102	103	2	1			
Yes	c	c	Yes	Yes	Yes	Yes	Yes	Yes	Yes	Yes	Yes	Musiri	c	Thiruthalaiyur	1			
Yes	c	c	Yes	Yes	Yes	Yes	Yes	Yes	Yes	No	No	Musiri	c	Thuraiyur pudupatti	2			
Yes	b	b	b	b	Yes	Yes	Yes	Yes	Yes	Yes	Yes	Thuraiyur	b	Karattampatti	3			
Yes	a	c	Yes	Yes	Yes	Yes	Yes	Yes	Yes	Yes	Yes	Thuraiyur	c	Thinnanur	4			
Yes	c	c	Yes	Yes	Yes	Yes	Yes	Yes	Yes	Yes	Yes	Thuraiyur	c	Kottathur	5			
Yes	c	c	a	a	Yes	a	Yes	Yes	Yes	Yes	Yes	Thuraiyur	c	Puthanampatti	6			
Yes	c	c	Yes	Yes	Yes	Yes	Yes	Yes	Yes	Yes	Yes	Thuraiyur	c	Abinimangalam	7			
Yes	c	c	Yes	Yes	Yes	Yes	a	Yes	Yes	Yes	Yes	Thuraiyur	c	Pulivalam	8			
Yes	c	b	Yes	Yes	Yes	Yes	Yes	Yes	Yes	Yes	Yes	Thuraiyur	c	Manparai	9			
Yes	c	c	b	b	Yes	Yes	Yes	Yes	Yes	No	No	Musiri	c	Sukkampatti	10			
Yes	c	c	b	b	Yes	Yes	Yes	Yes	Yes	Yes	Yes	Musiri	c	Jeyankondam (T.Puthur)	11			
Yes	c	c	Yes	Yes	Yes	Yes	Yes	Yes	Yes	Yes	Yes	Musiri	c	Perur	12			
Yes	b	b	Yes	Yes	Yes	Yes	Yes	Yes	Yes	Yes	Yes	Musiri	b	Kamatchipatti	13			
Yes	c	b	Yes	Yes	Yes	Yes	a	Yes	Yes	Yes	Yes	Musiri	c	T.Puthur	14			
Yes	c	c	Yes	Yes	Yes	Yes	Yes	Yes	Yes	Yes	Yes	Musiri	c	Thiruthiamalai	15			
Yes	c	c	Yes	Yes	Yes	Yes	Yes	Yes	Yes	Yes	Yes	Manachanallur	c	Vengaimandalam	16			
Yes	c	b	Yes	Yes	Yes	Yes	Yes	Yes	Yes	Yes	Yes	Thuraiyur	c	Moovanur	17			
Yes	b	b	Yes	Yes	Yes	Yes	Yes	Yes	Yes	Yes	Yes	Manachanallur	b	Peramangalam	18			
Yes	b	c	Yes	Yes	Yes	Yes	Yes	Yes	Yes	Yes	Yes	Manachanallur	b	Kattukulam	19			
Yes	c	c	Yes	Yes	Yes	Yes	Yes	Yes	Yes	Yes	Yes	Musiri	c	Komangalam	20			
Yes	c	c	Yes	Yes	Yes	Yes	Yes	Yes	Yes	Yes	Yes	Musiri	c	Neveli	21			
Yes	Yes	c	Yes	Yes	Yes	Yes	Yes	Yes	Yes	Yes	Yes	Musiri	c	Thinnakonam	22			
a	b	b	a	a	Yes	a	a	Yes	Yes	Yes	Yes	Musiri	b	Mooveli I	23			
Yes	b	b	Yes	Yes	Yes	Yes	Yes	Yes	Yes	Yes	Yes	Musiri	b	Savanthilingapuram	24			
a	a	a	a	a	Yes	Yes	Yes	Yes	Yes	Yes	Yes	Musiri	a	Umaiyalpuram	25			
Yes	b	b	Yes	Yes	Yes	Yes	Yes	Yes	Yes	Yes	Yes	Musiri	b	Vellur	26			
Yes	b	b	Yes	Yes	Yes	Yes	Yes	Yes	Yes	Yes	Yes	Musiri	b	Ayyampalayam	27			
Yes	c	c	Yes	Yes	Yes	Yes	Yes	Yes	Yes	Yes	Yes	Sirugamani	b	Evur	28			
Yes	Yes	c	Yes	Yes	Yes	Yes	Yes	Yes	Yes	Yes	Yes	Sirugamani	b	Kodunthurai	29			
Yes	c	c	Yes	Yes	Yes	Yes	Yes	Yes	Yes	Yes	Yes	Sirugamani	c	Sithambur	30			
Yes	c	c	b	a	Yes	Yes	Yes	Yes	Yes	Yes	Yes	Sirugamani	b	Amoor	31			
a	c	c	a	a	Yes	a	Yes	Yes	Yes	Yes	Yes	Musiri	c	Gunaseelam	32			
29	2	0	24	24	32	29	29	32	32	30	30	0	0					

Amenities and Land use (As in 2009)

Name of CD Block:- Musiri

Location CodeNo:-172

Sl. No.	Name of Village	Land Use										
		Area under different types of land use (in hectares rounded up to one decimal place)										
		Forests	Area under Non-agricultural Uses	Barren and Un-cultivable land	Permanent Pastures and Other Grazing Lands	Land Under Miscellaneous Tree Crops etc.	Culturable Waste Land	Fallow lands other than current fallows	Current Fallows	Net Area Sown	Total Irrigated Land Area	Total Un-irrigated Land Area
1	2	104	105	106	107	108	109	110	111	112	113	114
1	Thiruthalaiyur	0	389.9	5.5	0	0	2.2	186.8	267.8	367.6	239.8	127.8
2	Thuraiyur pudupatti	0	72	116.6	0	0	22.3	467.2	440	198.9	69.4	129.5
3	Karattampatti	0	31.8	225	2	13.3	1.1	236.3	189.9	168.9	109.6	59.3
4	Thinnanur	0	107.9	95.4	0	0	231	1452.2	195.2	225.6	50.4	175.2
5	Kottathur	172.4	79.7	0.3	0.6	1.4	16.6	662.8	83.3	826.2	749.3	76.9
6	Puthanampatti	579	152.3	152.6	11.6	20.4	172.6	274.5	0	337	281.3	55.6
7	Abinimangalam	0	124	6.1	0	2	12.1	482.3	1	272.9	221.7	51.3
8	Pulivalam	253.4	101.1	75.7	0	5.3	325.4	535	239.8	390.4	107.3	283.2
9	Manparai	0	68.6	16.4	18.4	0.8	22.2	437.8	72.3	801.6	163.3	638.3
10	Sukkampatti	0	61.2	0	0.8	2.9	5	364	62.3	471.6	48.9	422.6
11	Jeyankondam (T.Puthur)	0	45.5	0.6	0	0.3	0	32.2	26.6	175.6	91.8	83.7
12	Perur	0	257.6	4.6	0	0	30.1	254.2	155	724	222	502
13	Kamatchipatti	0	36	1.2	0	0	0	0	23.9	124.9	26.9	98
14	T.Puthur	0	158.2	60.4	2.6	0.9	0.6	375	80.7	550.8	168.6	382.2
15	Thiruthiamalai	0	131.8	7.8	0	1.2	14	373.6	124.5	814.1	212	602
16	Vengaimandalam	0	111.4	4.6	0	2.3	16.5	255.5	160.7	728.7	196.6	532
17	Moovanur	0	46.7	3.9	0	0	2.3	228.8	5.5	546.5	113.6	432.8
18	Peramangalam	0	131.6	4.8	0.5	0.2	5.9	306.9	530.2	201.5	85.3	116.2
19	Kattukulam	0	81.6	11.8	12.5	2.3	2	189	241.5	519.3	131.1	388.2
20	Komangalam	0	123.9	5.6	0	0	1.4	276	128.1	509.2	96.9	412.3
21	Neiveli	0	149.6	0	0	0	6.6	161	76.9	284.9	125.6	159.3
22	Thinnakonam	0	147.3	0.4	0	11.3	0	209	1.9	552.1	142.2	409.9
23	Mooveli I	0	27.5	0	0	0.2	0	3.7	3.8	129.5	53.6	75.9
24	Savanthilingapuram	0	195.4	0	0	0	0	80.1	18	419.8	242.5	177.3
25	Umaiylapuram	0	34	0	0	1.7	0	0	0	67.8	67.6	0.2
26	Vellur	0	204.2	0.5	0	3.2	77.5	1.5	72	298.3	227.4	70.9
27	Ayyampalayam	0	155.6	0	0	0	0	225.7	80	746.8	445.6	301.2
28	Evur	29.1	223.6	0	0	0	0.2	298.4	198.4	348.4	258.6	89.8
29	Kodunthurai	0	102.1	42.4	0	0.4	19.3	168.1	45.6	348.2	182.8	165.4
30	Sithambur	0	170	0	0	0.9	0.4	105.5	167.5	317.4	163.7	153.6
31	Amoor	0	237.7	0	0	12.4	0.6	10.4	0.5	438.6	438.5	0.2
32	Gunaseelam	0	445.3	0	0	3.9	0.1	143.9	14.6	308.6	308.5	0.1
BLOCK TOTAL:		1033.9	4405.1	842.2	49	87.3	988	8797.4	3707.5	13215.7	6042.4	7172.9

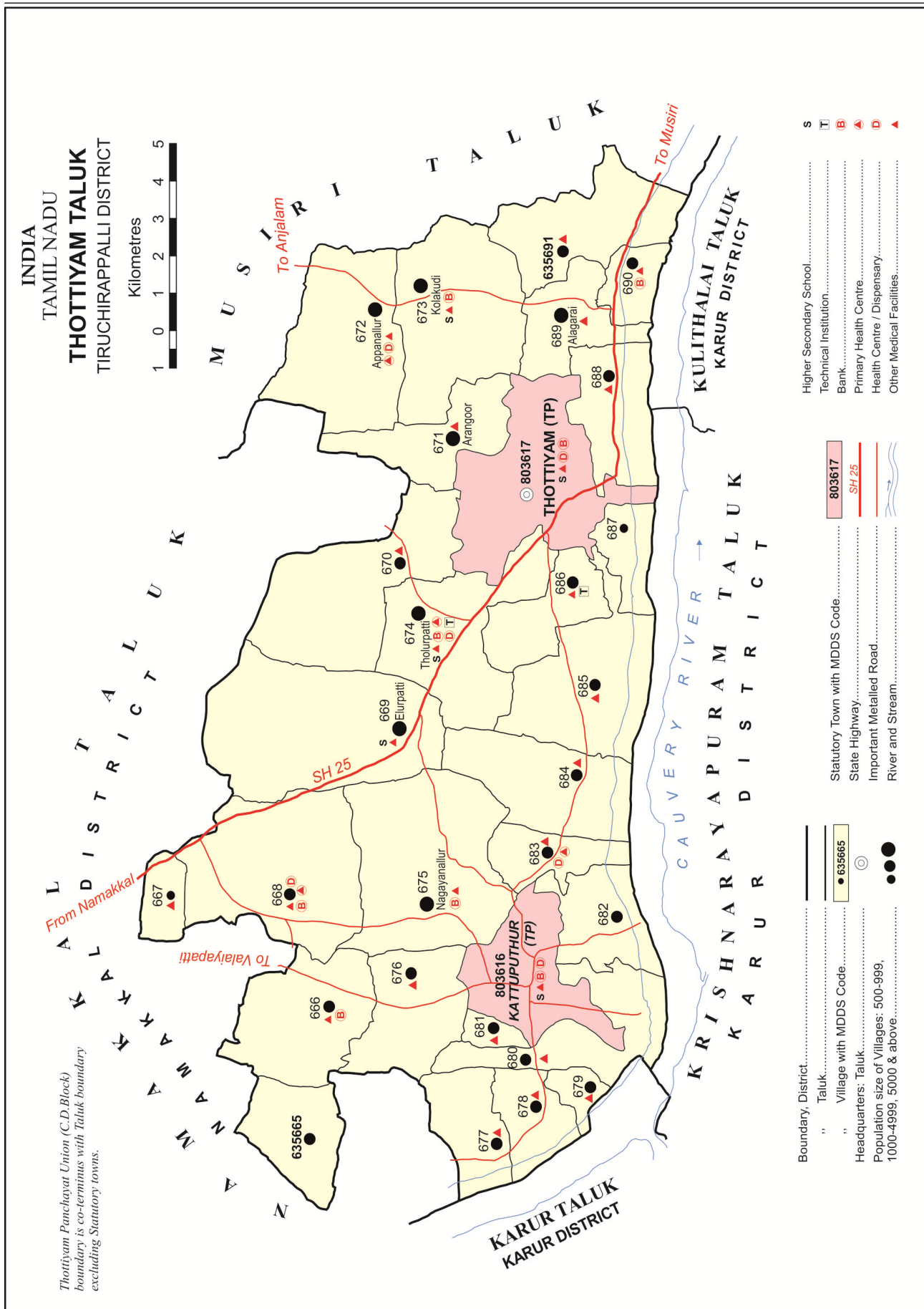
Amenities and Land use (As in 2009)

Name of CD Block:- Musiri

Location CodeNo:-172

Land Use					Name of three most important commodities manufactured			Name of Village	Sl. No.
Area irrigated by source (in hectare).									
Canals (C)	Wells/Tube-wells(W/TW)	Tanks/Lakes(T/L)	Water Falls(WF)	Others(O)	First	Second	Third		
115	116	117	118	119	120	121	122	2	1
0	199.5	40.4	0	0				Thiruthalaiyur	1
0	61.6	7.8	0	0				Thuraiyur pudupatti	2
0	109.6	0	0	0				Karattampatti	3
0	47.2	3.2	0	0	Milk			Thinnanur	4
0	717.8	31.5	0	0				Kottathur	5
0	182.6	98.7	0	0	Cement	Milk Products	Cloths	Puthanampatti	6
0	197.3	24.4	0	0	Milk			Abinimangalam	7
0	107.3	0	0	0				Pulivalam	8
0	163.3	0	0	0				Manparai	9
5.4	43.5	0	0	0				Sukkampatti	10
26.8	65	0	0	0	Clothing			Jeyankondam (T.Puthur)	11
0	83.7	138.3	0	0	Mats	Bricks		Perur	12
0	26.9	0	0	0				Kamatchipatti	13
0	168.6	0	0	0	Mats			T.Puthur	14
0	207.5	4.6	0	0				Thiruthiamalai	15
0	196.6	0	0	0				Vengaimandalam	16
0	113.6	0	0	0				Moovanur	17
0	83.4	1.8	0	0	Milk		Rice	Peramangalam	18
0	125.1	5.9	0	0	Cement			Kattukulam	19
0	84.9	12	0	0	Gems			Komangalam	20
0	82.3	43.2	0	0		Bricks		Neiveli	21
0	142.2	0	0	0				Thinnakonam	22
17	36.5	0	0	0				Mooveli I	23
205.8	36.7	0	0	0	Corai Mat			Savanthilingapuram	24
43.6	24	0	0	0	Coconut Oil			Umaiyalpuram	25
178.1	49.3	0	0	0	Corai Mat	Pottery		Vellur	26
260.6	185	0	0	0				Ayyampalayam	27
241.1	17.6	0	0	0				Evur	28
37.3	145.5	0	0	0				Kodunthurai	29
0	101.9	61.8	0	0	Gems			Sithambur	30
393.8	44.7	0	0	0				Amoor	31
261.2	47.3	0	0	0	Bricks			Gunaseelam	32
1670.7	3898	473.6	0	0					

**THOTTIAM
COMMUNITY DEVELOPMENT
BLOCK**



Alphabetical list of villages with location code numbers in 2001 and 2011

Name of the District: Tiruchirappalli		Name of the CD Block: Thottiam	
Serial number	Name of the Village	2011 Census location code number	2001 Census location code number
1	2	3	4
Name of the Taluk: Thottiyam			
1	Alagarai	635689	00885800
2	Appanallur	635672	00884100
3	Arangoor	635671	00884000
4	Arasalur	635686	00885500
5	Chinnapallipalayam	635679	00884800
6	Elurpatti	635669	00883800
7	Kaduvetti	635683	00885200
8	Kamalapuram	635670	00883900
9	Kattuputtur	635681	00885000
10	Kidaram	635665	00883400
11	Kolakudi	635673	00884200
12	M.Kalathur	635668	00883700
13	M.Puthur (Musiri)	635685	00885400
14	Manamedu	635690	00885900
15	Mullipadi	635691	00886000
16	Murungai	635666	00883500
17	Nagayanallur	635675	00884400
18	Natham	635684	00885300
19	Periapallipalayam	635678	00884700
20	Pidaramangalam	635676	00884500
21	Seelaipillayarputhur	635682	00885100
22	Srinivasanallur	635688	00885700
23	Sriramasamudram	635680	00884900
24	Thirunarayanapuram	635687	00885600
25	Tholurpatti	635674	00884300
26	Unniyur	635677	00884600
27	Valveluthur	635667	00883600

Amenities and Land use (As in 2009)

Name of CD Block:- Thottiam

Location CodeNo:-173

Sl. No.	Name of Village	Location code no.	Total area of the village (in hectares rounded up to one decimal place)	Total population (2011 census)	Number of households (2011 census)	Number of educational amenities available (If not available within the village, the distance range code viz; a for < 5 Kms, b for 5-10 Kms and c for 10+ kms of nearest place where facility is available is given).									
						Pre-Primary school (PP)	Primary school (P)	Middle school (M)	Secondary School (S)	Senior Secondary school (SS)	Degree college of arts science & commerce (ASC)	Engineering college(EC)	Medical college (MC)	Management institute (MI)	Polytechnic (Pt)
1	Kidaram	635665	667.2	1924	573	1	2	1	b	b	c	c	c	c	c
2	Murungai	635666	1151.2	3070	917	1	3	b	b	b	c	c	c	c	c
3	Valveluthur	635667	281	523	154	1	1	a	a	b	c	c	c	c	c
4	M.Kalathur	635668	1759.7	4349	1264	3	4	1	1	b	c	c	c	c	c
5	Elurpatti	635669	2097.7	7856	2205	8	8	2	1	1	c	a	c	c	a
6	Kamalapuram	635670	1572	4546	1199	5	5	a	a	a	c	a	c	c	a
7	Arangoor	635671	743.4	5036	1157	4	4	1	1	a	c	b	c	c	b
8	Appanallur	635672	1460.5	5610	1482	2	3	1	a	a	c	b	c	b	b
9	Kolakudi	635673	1533.6	5914	1632	8	7	2	2	1	c	c	c	c	c
10	Tholurpatti	635674	1319.4	13882	3834	9	7	4	2	1	c	2	c	c	2
11	Nagayanallur	635675	1938.9	6205	1680	6	7	1	1	a	c	b	c	c	b
12	Pidaramangalam	635676	891	2356	684	3	3	a	a	a	c	c	c	c	c
13	Unniyur	635677	598.8	2460	712	2	2	1	b	b	c	c	c	c	c
14	Periapallipalayam	635678	469.8	1498	417	2	2	b	b	b	c	c	c	c	c
15	Chinnapallipalayam	635679	225.2	1232	357	1	1	b	b	b	c	c	c	c	c
16	Sriramasamudram	635680	987.6	3324	962	2	2	1	b	b	c	b	c	c	b
17	Kattuputtur	635681	663.4	1673	492	2	3	a	a	a	c	c	c	c	c
18	Seelaipillayarputhur	635682	733.8	2472	661	1	2	1	a	a	c	c	c	c	c
19	Kaduvetti	635683	466	3211	926	2	1	1	a	b	c	b	c	c	b
20	Natham	635684	1083	4478	1203	4	5	1	1	b	c	b	b	c	b
21	M.Puthur (Musiri)	635685	1245.9	4782	1346	5	4	1	a	b	c	a	c	c	a
22	Arasalur	635686	910.5	3673	1032	4	2	2	a	a	c	a	c	c	b
23	Thirunarayanapuram	635687	187.9	578	150	1	1	1	b	b	c	b	c	c	b
24	Srinivasanallur	635688	803.4	4469	1139	3	4	1	a	a	c	b	c	c	b
25	Alagarai	635689	572.6	7521	1990	5	2	1	1	b	c	b	c	b	b
26	Manamedu	635690	313.2	2813	750	3	2	1	a	b	b	b	c	b	b
27	Mullipadi	635691	1076	3823	1016	3	5	1	a	a	c	c	c	a	c
BLOCK TOTAL:			25752.7	109278	29934	91	92	26	10	3	0	2	0	0	2

Amenities and Land use (As in 2009)

Name of CD Block:- Thottiam

Location CodeNo:-173

Number of educational amenities available (If not available within the village, the distance range code viz; a for <5 Kms, b for 5-10 Kms and c for 10+ kms of nearest place where facility is available is given).														Number of Medical Amenities available. (If not available within the village, the distance range code viz; a for <5 Kms, b for 5-10 Kms and c for 10+ kms of nearest place where facility is available is given).		Name of Village	Sl. No.
Vocational training school /ITI	Non-formal training centre (NFTC)	Special school for disabled (SSD)	Others (specify)	Community health centre (CHC)	Primary health centre (PHC)	Primary health sub centre (PHS)	Maternity and child welfare centre (MCW)	T.B. clinic (TBC)	Hospital-allopathic (HA)	Hospital-alternative medicine (HO)	Dispensary (D)	Veterinary hospital (VH)	Mobile health clinic (MHC)	Family welfare centre (FWC)			
17	18	19	20	21	22	23	24	25	26	27	28	29	30	31	2	1	
c	1	c		b	b	a	b	c	c	c	b	b		b	Kidaram	1	
c	1	c		b	a	1	a	c	c	c	a	b		a	Murungai	2	
c	a	c		b	a	1	a	c	c	c	a	a		a	Valveluthur	3	
c	1	c		c	1	1	1	1	c	c	1	1		1	M.Kalathur	4	
a	1	c		c	b	1	b	b	b	b	b	b		b	Elurpatti	5	
b	1	c		c	b	1	a	a	a	a	b	a		b	Kamalapuram	6	
b	1	c		b	a	1	a	a	a	a	a	a		a	Arangoor	7	
c	1	c		b	1	1	1	1	b	b	1	1		1	Appanallur	8	
c	1	c		b	a	1	a	c	c	c	a	a		a	Kolakudi	9	
a	1	c		c	2	2	2	2	b	b	2	1		2	Tholurpatti	10	
b	1	c		a	a	3	a	c	c	c	a	b		a	Nagayanallur	11	
c	1	c		a	a	1	a	c	c	c	a	a		a	Pidaramangalam	12	
c	1	c		b	b	1	b	c	c	c	b	b		b	Unniyur	13	
c	b	c		b	b	1	b	c	c	c	b	b		b	Periapallipalayam	14	
c	b	c		b	b	1	b	c	c	c	b	b		b	Chinnapallipalayam	15	
c	1	c		a	a	1	a	c	c	c	a	b		a	Sriramasamudram	16	
c	a	c		a	a	1	a	c	c	c	a	a		a	Kattuputtur	17	
c	1	c		a	a	a	a	c	c	c	a	a		a	Seelaipillayarputhur	18	
b	1	c		b	1	1	1	1	b	b	1	1		1	Kaduvetti	19	
a	1	c		b	a	1	a	b	b	b	a	a		a	Natham	20	
a	1	c		b	a	1	a	b	b	b	a	1		a	M.Puthur (Musiri)	21	
1	1	c		c	b	1	a	a	b	b	b	a		b	Arasalur	22	
a	1	c		c	b	a	b	b	b	b	b	a		b	Thirunarayanapuram	23	
b	1	c		c	b	1	b	b	b	b	b	1		b	Srinivasanallur	24	
b	1	c		b	b	1	b	b	b	b	b	b		b	Alagarai	25	
b	a	c		b	b	2	b	b	b	b	b	b		b	Manamedu	26	
a	1	c		b	b	1	a	a	b	b	b	b		b	Mullipadi	27	
1	22	0	0	0	5	28	5	5	0	0	5	6	0	5			

Amenities and Land use (As in 2009)

Name of CD Block:- Thottiam

Location CodeNo:-173

Sl. No.	Name of Village	Number of Non-Government Medical Amenities available.							Availability of drinking water - Yes / No							
		Charitable non Govt. hospital/Nursing home.	Medical practitioner with MBBS Degree	Medical practitioner with other degree	Medical practitioner with no degree	Traditional practitioner and faith healer.	Medicine Shop	Others	Tap water (Treated/Untreated)	Well water (Covered / Uncovered well)	Hand Pump	Tube wells / Bore well	Spring	River / Canal	Tank / Pond / Lake	Others
1	2	32	33	34	35	36	37	38	39	40	41	42	43	44	45	46
1	Kidaram	0	0	0	0	0	0	0	Yes	Yes	Yes	Yes	Yes	Yes	No	Yes
2	Murungai	0	0	0	0	0	0	0	Yes	Yes	Yes	Yes	Yes	Yes	Yes	Yes
3	Valveluthur	0	0	0	0	0	0	0	Yes	Yes	Yes	Yes	Yes	Yes	Yes	Yes
4	M.Kalathur	1	2	2	0	0	3	0	Yes	Yes	Yes	Yes	Yes	Yes	Yes	Yes
5	Elurpatti	0	3	1	0	0	1	0	Yes	Yes	Yes	Yes	Yes	Yes	Yes	Yes
6	Kamalapuram	0	0	1	0	0	0	0	Yes	Yes	Yes	Yes	Yes	Yes	Yes	Yes
7	Arangoor	0	0	1	0	0	0	0	Yes	Yes	Yes	Yes	Yes	Yes	Yes	Yes
8	Appanallur	0	2	0	0	0	2	0	Yes	Yes	Yes	Yes	Yes	Yes	Yes	Yes
9	Kolakudi	0	1	0	0	0	3	0	Yes	Yes	Yes	Yes	Yes	Yes	Yes	Yes
10	Tholurpatti	1	5	2	0	0	1	0	Yes	Yes	Yes	Yes	Yes	Yes	Yes	Yes
11	Nagayanallur	0	0	0	0	0	0	0	Yes	Yes	Yes	Yes	Yes	Yes	Yes	Yes
12	Pidaramangalam	0	0	1	0	0	0	0	Yes	Yes	Yes	Yes	Yes	Yes	Yes	Yes
13	Unniyur	0	1	0	1	0	1	0	Yes	Yes	Yes	Yes	Yes	Yes	Yes	Yes
14	Periapallipalayam	0	0	0	0	0	0	0	Yes	Yes	Yes	Yes	Yes	Yes	Yes	Yes
15	Chinnapallipalayam	0	0	1	0	1	0	0	Yes	Yes	Yes	Yes	Yes	Yes	Yes	Yes
16	Sriramasamudram	0	0	1	0	0	0	0	Yes	Yes	Yes	Yes	Yes	Yes	Yes	Yes
17	Kattuputtur	0	0	1	0	0	0	0	Yes	Yes	Yes	Yes	Yes	Yes	Yes	Yes
18	Seelai pillayarputhur	0	0	0	0	0	0	0	Yes	Yes	Yes	Yes	Yes	Yes	Yes	Yes
19	Kaduvetti	0	2	0	0	0	1	0	Yes	Yes	Yes	Yes	Yes	Yes	Yes	Yes
20	Natham	0	0	1	0	0	0	0	Yes	Yes	Yes	Yes	Yes	Yes	Yes	Yes
21	M.Puthur (Musiri)	0	0	0	0	0	0	0	Yes	Yes	Yes	Yes	Yes	Yes	Yes	Yes
22	Arasalur	0	0	1	0	0	0	0	Yes	Yes	Yes	Yes	Yes	Yes	Yes	Yes
23	Thirunarayanapuram	0	0	0	0	0	0	0	Yes	Yes	Yes	Yes	Yes	Yes	Yes	Yes
24	Srinivasanallur	0	0	1	0	0	0	0	Yes	Yes	Yes	Yes	Yes	Yes	Yes	Yes
25	Alagarai	0	0	1	0	0	0	0	Yes	Yes	Yes	Yes	Yes	Yes	Yes	Yes
26	Manamedu	0	0	1	0	0	0	0	Yes	Yes	Yes	Yes	Yes	Yes	Yes	Yes
27	Mullipadi	0	0	0	0	0	0	0	Yes	Yes	Yes	Yes	Yes	Yes	Yes	Yes
BLOCK TOTAL:		2	16	16	1	1	12	0	27	27	27	27	27	27	26	27

Amenities and Land use (As in 2009)

Name of CD Block:- Thottiam

Location CodeNo:-173

Availability of toilet & others Yes / No				Communication and transport facilities (If amenities available code -Yes is given except for Village Pin Code ,If not available within the village , the distance range code viz; a for < 5 Kms, b for 5-10 Kms and c for 10+ kms of nearest place where facility is available is given)								Name of Village	Sl. No.
Community toilet including bath.	Community toilet excluding bath.	Rural sanitary mart or sanitary hardware outlet available near the village.	Community bio- gas or recycle of waste for productive use.	Post office(PO)	Sub post office (SPO)	Post & Telegraph office (P&TO)	Village Pin Code	Telephones (Land lines)	Public call office (PCO)	Mobile phone coverage	Internet cafes/ Common service centre (CSC)		
47	48	49	50	51	52	53	54	55	56	57	58	2	1
Yes	No	No	No	b	Yes	b	621207	Yes	Yes	Yes	b	Kidaram	1
Yes	No	No	No	b	Yes	b	621207	Yes	Yes	Yes	b	Murungai	2
No	No	No	No	b	a	b	637020	Yes	Yes	Yes	b	Valveluthur	3
No	No	No	No	c	Yes	c	621207	Yes	Yes	Yes	c	M.Kalathur	4
Yes	No	Yes	No	b	Yes	b	621215	Yes	Yes	Yes	b	Elurpatti	5
No	No	No	No	a	Yes	a	621215	Yes	Yes	Yes	a	Kamalapuram	6
No	Yes	No	No	a	Yes	a	621215	Yes	Yes	Yes	a	Arangoor	7
Yes	Yes	Yes	Yes	a	Yes	a	621208	Yes	Yes	Yes	Yes	Appanallur	8
Yes	Yes	Yes	Yes	Yes	a	Yes	621208	Yes	Yes	Yes	c	Kolakudi	9
No	No	No	No	Yes	Yes	Yes	621203	Yes	Yes	Yes	a	Tholurpatti	10
No	No	No	No	a	Yes	a	621207	Yes	Yes	Yes	a	Nagayanallur	11
No	No	No	Yes	a	Yes	a	621207	Yes	Yes	Yes	a	Pidaramangalam	12
No	No	No	No	b	Yes	b	621207	Yes	Yes	Yes	b	Unniyur	13
Yes	No	No	Yes	b	a	b	621207	Yes	Yes	Yes	b	Periapallipalayam	14
No	No	No	Yes	b	Yes	b	621207	Yes	Yes	Yes	b	Chinnapallipalayam	15
Yes	No	No	No	b	Yes	b	621207	Yes	Yes	Yes	b	Sriramasamudram	16
Yes	No	Yes	No	a	a	a	621207	Yes	a	Yes	a	Kattuputtur	17
No	No	No	No	a	Yes	a	621207	Yes	Yes	Yes	a	Seelaipillayarputhur	18
Yes	Yes	Yes	No	b	Yes	b	621207	Yes	Yes	Yes	b	Kaduvetti	19
Yes	No	Yes	No	Yes	Yes	Yes	621127	Yes	Yes	Yes	b	Natham	20
Yes	Yes	Yes	No	a	Yes	a	621203	Yes	Yes	Yes	b	M.Puthur (Musiri)	21
Yes	Yes	No	No	a	Yes	a	621203	Yes	Yes	Yes	a	Arasalur	22
No	No	Yes	No	a	Yes	a	621203	Yes	Yes	Yes	a	Thirunarayanapuram	23
Yes	No	Yes	No	a	Yes	a	621209	Yes	Yes	Yes	Yes	Srinivasanallur	24
No	No	No	No	a	Yes	a	621209	Yes	Yes	Yes	b	Alagarai	25
No	No	No	No	Yes	a	Yes	621209	Yes	Yes	Yes	b	Manamedu	26
No	No	No	No	a	Yes	a	621209	Yes	Yes	Yes	a	Mullipadi	27
13	6	9	5	4	22	4	27	27	26	27	2		

Amenities and Land use (As in 2009)

Name of CD Block:- Thottiam

Location CodeNo:-173

Sl. No.	Name of Village	Communication and transport facilities (If amenities available code -Yes is given except for Village Pin Code, If not available within the village, the distance range code viz; a for < 5 Kms, b for 5-10 Kms and c for 10+ kms of nearest place where facility is available is given)									
		Private courier facility	Bus service (Public & Private)	Railway stations	Auto/Modified Autos	Taxis and Vans	Tractors	Cycle-pulled rickshaws(Manual & Machine driven)	Carts driven by animals	Sea /River ferry service	
1	2	59	60	61	62	63	64	65	66	67	
1	Kidaram	b	Yes	c	c	b					
2	Murungai	b	Yes	c	a	Yes					
3	Valveluthur	c	Yes	c	b	a					
4	M.Kalathur	c	Yes	c	b	c					
5	Elurpatti	b	Yes	b	Yes	Yes					
6	Kamalapuram	a	Yes	c	a	a					
7	Arangoor	a	Yes	b	b	a					
8	Appanallur	a	Yes	c	Yes	Yes					
9	Kolakudi	c	Yes	c	c	Yes					
10	Tholurpatti	a	Yes	c	Yes	Yes					
11	Nagayanallur	a	Yes	c	c	a					
12	Pidaramangalam	a	Yes	b	a	a					
13	Unniyur	b	Yes	c	b	b					
14	Periapallipalayam	b	Yes	b	b	b					
15	Chinnapallipalayam	b	Yes	b	b	Yes					
16	Sriramasamudram	b	Yes	c	Yes	Yes					
17	Kattuputtur	a	Yes	c	a	a					
18	Seelaipillayarputhur	a	Yes	b	a	a					
19	Kaduvetti	b	Yes	b	Yes	Yes					
20	Natham	b	Yes	b	a	Yes					
21	M.Puthur (Musiri)	b	Yes	c	a	Yes					
22	Arasalur	a	Yes	c	Yes	Yes					
23	Thirunarayanapuram	a	Yes	b	Yes	Yes					
24	Srinivasanallur	b	Yes	c	Yes	Yes					
25	Alagarai	a	Yes	b	b	b					
26	Manamedu	Yes	Yes	b	b	Yes					
27	Mullipadi	a	Yes	b	a	a					
BLOCK TOTAL:		1	27	0	8	14	0	0	0	0	

Amenities and Land use (As in 2009)

Name of CD Block:- Thottiam

Location CodeNo:-173

Village connected to highways,village roads, banks & credit societies (If amenities available code -Yes is given, If not available within the village , the distance range code viz; a for < 5 Kms, b for 5-10 Kms and c for 10+ kms of nearest place where facility is available is given)												Name of Village	Sl. No.
Connected to national highway(NH)	Connected to state highway(SH)	Connected to major district road (MDR)	Connected to others district road	Pucca roads	Kutchcha roads	Water bounded macadam(WBM) roads	Navigable waterway (river/canal)(NW)	Footpaths (FP)	Commercial & Co-operative Banks	ATM	Agricultural Credit Societies		
68	69	70	71	72	73	74	75	76	77	78	79	2	1
c	b	Yes	Yes	Yes	Yes	Yes		Yes	a	b	a	Kidaram	1
c	b	Yes	Yes	Yes	Yes	Yes		Yes	Yes	b	Yes	Murungai	2
c	Yes	Yes	Yes	Yes	Yes	Yes		Yes	a	b	Yes	Valveluthur	3
c	Yes	Yes	Yes	Yes	Yes	Yes		Yes	Yes	c	Yes	M.Kalathur	4
b	Yes	Yes	Yes	Yes	Yes	Yes		Yes	a	b	a	Elurpatti	5
b	a	Yes	Yes	Yes	Yes	Yes		Yes	a	a	a	Kamalapuram	6
b	a	a	a	Yes	Yes	Yes		Yes	a	a	a	Arangoor	7
c	b	Yes	Yes	Yes	Yes	Yes		Yes	a	b	a	Appanallur	8
c	Yes	Yes	Yes	Yes	Yes	Yes		Yes	Yes	c	Yes	Kolakudi	9
b	Yes	Yes	Yes	Yes	Yes	Yes		Yes	Yes	b	Yes	Tholurpatti	10
c	b	a	Yes	Yes	Yes	Yes		Yes	Yes	a	Yes	Nagayanallur	11
c	Yes	Yes	Yes	Yes	Yes	Yes		Yes	a	a	a	Pidaramangalam	12
c	b	Yes	Yes	Yes	Yes	Yes		Yes	b	b	b	Unniyur	13
c	Yes	Yes	Yes	Yes	Yes	Yes		Yes	b	b	b	Periapallipalayam	14
b	b	Yes	Yes	Yes	Yes	Yes		Yes	b	b	b	Chinnapallipalayam	15
b	b	Yes	Yes	Yes	Yes	Yes		Yes	b	b	b	Sriramasamudram	16
b	Yes	Yes	Yes	Yes	Yes	Yes		Yes	a	a	a	Kattuputtur	17
a	b	Yes	Yes	Yes	Yes	Yes		Yes	a	a	a	Seelaipillayarputhur	18
b	Yes	Yes	Yes	Yes	Yes	Yes		Yes	b	b	Yes	Kaduvetti	19
b	b	Yes	Yes	Yes	Yes	Yes		Yes	b	b	a	Natham	20
b	b	Yes	Yes	Yes	Yes	Yes		Yes	b	b	a	M.Puthur (Musiri)	21
b	a	Yes	Yes	Yes	Yes	Yes		Yes	a	a	Yes	Arasalur	22
b	Yes	Yes	Yes	Yes	Yes	Yes		Yes	a	a	Yes	Thirunarayanapuram	23
b	Yes	Yes	Yes	Yes	Yes	Yes		Yes	b	a	b	Srinivasanallur	24
b	Yes	Yes	Yes	Yes	Yes	Yes		Yes	b	a	b	Alagarai	25
a	Yes	Yes	Yes	Yes	a	Yes		Yes	Yes	Yes	a	Manamedu	26
a	Yes	Yes	Yes	Yes	Yes	Yes		Yes	a	a	a	Mullipadi	27
0	14	25	26	27	26	27	0	27	6	1	9		

Amenities and Land use (As in 2009)

Name of CD Block:- Thottiam

Location CodeNo:-173

Sl. No.	Name of Village	Availability of miscellaneous facilities (If amenities available code -Yes is given, If not available within the village, the distance range code viz; a for < 5 Kms, b for 5-10 Kms and c for 10+ kms of nearest place where facility is available is given)									
		Self-Help Group (SHG)	Public distribution system (PDS) shop	Mandis / Regular market	Weekly Haat	Agricultural marketing society	Integrated Child Development Scheme (Nutritional Centres)	Anganwadi Centre (Nutritional Centres)	Others (Nutritional Centres)	ASHA (Accredited Social Health Activist)	Community centre with/without TV
1	2	80	81	82	83	84	85	86	87	88	89
1	Kidaram	Yes	Yes	c	a	b	Yes	Yes	Yes		a
2	Murungai	Yes	Yes	c	Yes	c	Yes	Yes	Yes		Yes
3	Valveluthur	Yes	Yes	c	a	c	Yes	Yes	Yes		a
4	M.Kalathur	Yes	Yes	c	Yes	c	Yes	Yes	Yes		Yes
5	Elurpatti	Yes	Yes	b	Yes	b	a	Yes	Yes		Yes
6	Kamalapuram	Yes	Yes	a	a	a	Yes	Yes	Yes		a
7	Arangoor	Yes	Yes	a	a	a	Yes	Yes	Yes		Yes
8	Appanallur	Yes	Yes	Yes	Yes	Yes	Yes	Yes	Yes		Yes
9	Kolakudi	Yes	Yes	Yes	Yes	Yes	Yes	Yes	Yes		Yes
10	Tholurpatti	Yes	Yes	b	a	b	Yes	Yes	Yes		Yes
11	Nagayanallur	Yes	Yes	c	a	a	Yes	Yes	Yes		Yes
12	Pidaramangalam	Yes	Yes	c	Yes	a	Yes	Yes	Yes		a
13	Unniyur	Yes	Yes	c	Yes	b	Yes	Yes	Yes		Yes
14	Periapallipalayam	Yes	Yes	c	b	b	Yes	Yes	Yes		b
15	Chinnapallipalayam	Yes	Yes	c	b	b	Yes	Yes	Yes		Yes
16	Sriramasamudram	Yes	Yes	b	b	b	Yes	Yes	Yes		Yes
17	Kattuputtur	Yes	Yes	a	a	a	Yes	Yes	Yes		Yes
18	Seelaipillayarputhur	Yes	Yes	a	a	a	Yes	Yes	Yes		a
19	Kaduvetti	Yes	Yes	a	Yes	b	Yes	Yes	Yes		b
20	Natham	Yes	Yes	b	Yes	b	Yes	Yes	Yes		Yes
21	M.Puthur (Musiri)	Yes	Yes	b	b	b	Yes	Yes	Yes		a
22	Arasalur	Yes	Yes	a	a	Yes	Yes	Yes	Yes		Yes
23	Thirunarayanapuram	Yes	a	b	b	a	Yes	Yes	Yes		Yes
24	Srinivasanallur	Yes	Yes	b	b	b	Yes	Yes	Yes		Yes
25	Alagarai	Yes	Yes	b	Yes	b	Yes	Yes	Yes		Yes
26	Manamedu	Yes	Yes	b	a	b	Yes	Yes	Yes		a
27	Mullipadi	Yes	Yes	a	a	a	Yes	Yes	Yes		a
BLOCK TOTAL:		27	26	2	10	3	26	27	27	0	17

Amenities and Land use (As in 2009)

Name of CD Block:- Thottiam

Location CodeNo:-173

Availability of miscellaneous facilities (If amenities available code -Yes is given, If not available within the village, the distance range code viz; a for < 5 Kms, b for 5-10 Kms and c for 10+ kms of nearest place where facility is available is given)								Availability of electricity (Yes/No)				Nearest Town		Name of Village	Sl. No.
Sports Field,	Sports Club / Recreation Centre	Cinema / Video Hall	Public Library	Public Reading Room	Newspaper Supply	Assembly Polling station	Birth & Death Registration Office	Power Supply for Domestic Use (ED)	Power Supply for Agricultural Use (EAG)	Power Supply for Commercial Use (EC)	Power Supply for All Uses (EA)	Name	Distance range code i.e. a for <5 Kms, b for 5-10 Kms and c for 10+ kms		
90	91	92	93	94	95	96	97	98	99	100	101	102	103	2	1
Yes	b	b	Yes	Yes	Yes	Yes	Yes	Yes	Yes	No	No	Kattuputhur	b	Kidaram	1
Yes	b	b	Yes	Yes	Yes	Yes	Yes	Yes	Yes	Yes	Yes	Kattuputhur	b	Murungai	2
a	b	b	b	b	Yes	Yes	Yes	Yes	Yes	No	No	Kattuputhur	b	Valveluthur	3
Yes	c	c	Yes	Yes	Yes	Yes	Yes	Yes	Yes	Yes	Yes	Kattuputhur	c	M.Kalathur	4
Yes	b	b	Yes	Yes	Yes	Yes	Yes	Yes	Yes	Yes	Yes	Thottiyam	b	Elurpatti	5
a	a	a	Yes	Yes	Yes	Yes	Yes	Yes	Yes	Yes	Yes	Thottiyam	a	Kamalapuram	6
Yes	Yes	a	Yes	Yes	Yes	Yes	Yes	Yes	Yes	Yes	Yes	Thottiyam	a	Arangoor	7
Yes	b	b	Yes	Yes	Yes	Yes	Yes	Yes	Yes	Yes	Yes	Thottiyam	b	Appanallur	8
Yes	Yes	c	Yes	Yes	Yes	Yes	Yes	Yes	Yes	Yes	Yes	Thottiyam	c	Kolakudi	9
Yes	b	Yes	Yes	Yes	Yes	Yes	Yes	Yes	Yes	Yes	Yes	Thottiyam	b	Tholurpatti	10
Yes	a	a	Yes	Yes	Yes	Yes	Yes	Yes	Yes	Yes	Yes	Kattuputhur	a	Nagayanallur	11
a	a	a	Yes	Yes	Yes	Yes	Yes	Yes	Yes	Yes	Yes	Kattuputhur	a	Pidaramangalam	12
Yes	b	b	Yes	Yes	Yes	Yes	Yes	Yes	Yes	Yes	Yes	Kattuputhur	b	Unniyur	13
Yes	b	b	Yes	Yes	Yes	Yes	Yes	Yes	Yes	Yes	Yes	Kattuputhur	b	Periapallipalayam	14
Yes	b	b	b	Yes	Yes	Yes	Yes	Yes	No	No	No	Kattuputhur	b	Chinnapallipalayam	15
Yes	b	b	Yes	Yes	Yes	Yes	Yes	Yes	Yes	No	No	Kattuputhur	a	Sriramasamudram	16
Yes	a	a	Yes	Yes	Yes	Yes	Yes	Yes	Yes	Yes	Yes	Kattuputhur	a	Kattuputtur	17
Yes	a	a	a	a	Yes	Yes	Yes	Yes	Yes	No	No	Kattuputhur	a	Seelaipillayarputhur	18
Yes	Yes	b	Yes	Yes	Yes	Yes	Yes	Yes	Yes	No	No	Kattuputhur	b	Kaduvetti	19
Yes	b	b	Yes	Yes	Yes	Yes	Yes	Yes	Yes	Yes	Yes	Thottiyam	b	Natham	20
Yes	b	b	Yes	Yes	Yes	Yes	Yes	Yes	Yes	Yes	Yes	Thottiyam	b	M.Puthur (Musiri)	21
Yes	a	a	Yes	Yes	Yes	Yes	Yes	Yes	Yes	Yes	Yes	Thottiyam	b	Arasalur	22
Yes	b	a	a	a	Yes	a	a	Yes	No	Yes	No	Thottiyam	b	Thirunarayanapuram	23
Yes	b	b	Yes	Yes	Yes	Yes	Yes	Yes	Yes	Yes	Yes	Thottiyam	b	Srinivasanallur	24
Yes	b	b	Yes	Yes	Yes	Yes	Yes	Yes	Yes	Yes	Yes	Thottiyam	b	Alagarai	25
Yes	b	b	Yes	Yes	Yes	Yes	Yes	Yes	Yes	Yes	Yes	Thottiyam	b	Manamedu	26
Yes	a	a	Yes	Yes	Yes	Yes	Yes	Yes	Yes	Yes	Yes	Thottiyam	b	Mullipadi	27
24	3	1	23	24	27	26	26	27	25	21	20	0	0		

Amenities and Land use (As in 2009)

Name of CD Block:- Thottiam

Location CodeNo:-173

Sl. No.	Name of Village	Land Use										
		Area under different types of land use (in hectares rounded up to one decimal place)										
		Forests	Area under Non-agricultural Uses	Barren and Un-cultivable land	Permanent Pastures and Other Grazing Lands	Land Under Miscellaneous Tree Crops etc.	Culturable Waste Land	Fallow lands other than current fallows	Current Fallows	Net Area Sown	Total Irrigated Land Area	Total Un-irrigated Land Area
1	2	104	105	106	107	108	109	110	111	112	113	114
1	Kidaram	0	143.1	4	0.7	2.7	6.6	0	6.7	503.5	302.3	201.1
2	Murungai	0	361.4	0	1.8	4.7	2.6	20	38.7	722	325.2	396.8
3	Valveluthur	0	38.8	2.7	1.3	2.9	0.6	25.3	0.2	209.2	42.4	166.8
4	M.Kalathur	0	489.5	3.4	2.1	11	0.2	155.4	209.3	889	125.5	763.4
5	Elurpatti	0	608.8	27.7	6.4	1.8	0	187.2	1	1264.9	517.4	747.5
6	Kamalapuram	0	116.1	0	25.2	2.2	6.3	364.4	118.8	939	233.2	705.9
7	Arangoor	0	166.8	0	4.7	3	0.7	5	30.9	532.4	113	419.4
8	Appanallur	0	376.7	24.6	3.5	4.6	1.9	370.4	210.9	467.8	112.9	354.9
9	Kolakudi	0	206.3	0	2.9	1.7	0	559.4	54.2	709.1	234.6	474.5
10	Tholurpatti	0	32	1.8	8.6	3.8	48	364	5	856.3	366.3	490
11	Nagayanallur	0	507.2	7.2	3.4	1.2	0	227.1	180.2	1012.6	162.6	850
12	Pidaramangalam	0	171.5	0	2.9	3	32	45	134.5	502.1	204.6	297.5
13	Unniyur	0	286.8	0	0	11.4	0	0	2.6	298	213.1	85
14	Periapallipalayam	0	150.6	0	0	2.1	0	0	4.3	312.9	208.4	104.5
15	Chinnapallipalayam	0	121.3	0.6	0.3	3.4	0	0.6	1.5	97.5	95.6	1.8
16	Sriramasamudram	0	399	0	2.2	1.6	0	22.1	9.6	553.1	498	55
17	Kattuputtur	0	76.1	2.2	0.2	2.7	0	149.2	12.3	420.6	382.5	38.1
18	Seelaipillayarputhur	0	223.4	0	0.1	2.5	0	116	19.3	372.5	372.4	0.1
19	Kaduvetti	0	121.7	0	0	1.6	0	11.8	9	321.8	167.5	154.3
20	Natham	77	358	3	2.5	2.1	0.5	4.6	131	504.3	200	304.3
21	M.Puthur (Musiri)	0	358.7	21.1	4.6	3.4	1.8	305.6	20.7	530	305.3	224.8
22	Arasalur	0	249.4	0	0.9	36.8	75.9	27.8	61.6	458	314.2	143.9
23	Thirunarayanapuram	0	76	0	2	0	0	52.1	4.4	53.3	52.7	0.6
24	Srinivasanallur	0	363.9	0	0.1	2.5	0.1	93.5	20	323.3	323.2	0.1
25	Alagarai	0	147.2	0	0	3.6	0.3	21.2	23.3	376.9	375.3	1.6
26	Manamedu	0	269.4	0	0	1.3	0	6.9	2	33.6	33.4	0.2
27	Mullipadi	0	509.2	76.3	1.9	2.3	8.5	160.2	32.8	284.7	214.5	70.2
BLOCK TOTAL:		77	6928.9	174.6	78.3	119.9	186	3294.8	1344.8	13548.4	6496.1	7052.3

Amenities and Land use (As in 2009)

Name of CD Block:- Thottiam

Location CodeNo:-173

Land Use					Name of three most important commodities manufactured			Name of Village	Sl. No.
Area irrigated by source (in hectare).					First	Second	Third		
Canals (C)	Wells/Tube-wells(W/TW)	Tanks/Lakes(T/L)	Water Falls(WF)	Others(O)					
115	116	117	118	119	120	121	122	2	1
200.2	102.2	0	0	0				Kidaram	1
147.7	144.8	32.7	0	0				Murungai	2
1	41.3	0	0	0				Valveluthur	3
0	124.4	1.1	0	0				M.Kalathur	4
11.1	408.8	97.5	0	0				Elurpatti	5
0	233.2	0	0	0				Kamalapuram	6
106.9	6	0	0	0				Arangoor	7
86.8	26.2	0	0	0				Appanallur	8
118.5	116.1	0	0	0	Match Box			Kolakudi	9
0	366.3	0	0	0				Tholurpatti	10
0	112.9	49.6	0	0				Nagayanallur	11
66.4	86.8	51.5	0	0				Pidaramangalam	12
37	176	0	0	0				Unniyur	13
47	161.5	0	0	0				Periapallipalayam	14
32.4	63.2	0	0	0				Chinnapallipalayam	15
218	280	0	0	0				Sriramasamudram	16
216.8	165.7	0	0	0				Kattuputtur	17
359.3	13.2	0	0	0				Seelaipillayarputhur	18
122.6	44.9	0	0	0	Bricks			Kaduvetti	19
120.4	79.6	0	0	0				Natham	20
238.1	64	3.1	0	0				M.Puthur (Musiri)	21
151.6	162.5	0	0	0				Arasalur	22
42.9	9.8	0	0	0				Thirunarayanapuram	23
245.9	77.4	0	0	0	Bricks			Srinivasanallur	24
350.6	24.7	0	0	0				Alagarai	25
28.2	5.2	0	0	0				Manamedu	26
81	133.5	0	0	0				Mullipadi	27
3030.4	3230.2	235.5	0	0					

**TATTAYYANGARPETTAI
COMMUNITY DEVELOPMENT
BLOCK**

Alphabetical list of villages with location code numbers in 2001 and 2011

Name of the District: Tiruchirappalli		Name of the CD Block: Tattayangarpettai	
Serial number	Name of the Village	2011 Census location code number	2001 Census location code number
1	2	3	4
Name of the Taluk: Musiri			
1	Anjalam	635700	00886900
2	Arachi	635703	00887200
3	Devanur	635702	00887100
4	Jambumadai	635698	00886700
5	Kargudi	635695	00886400
6	Karikali	635693	00886200
7	Konappampatti	635701	00887000
8	M.Pudupatti East	635730	00889900
9	M.Pudupatti West	635729	00889800
10	Mahadevi	635697	00886600
11	Mangalam	635710	00887900
12	Mavilipatti	635709	00887800
13	Muthampatti	635728	00889700
14	Paithambarai	635705	00887400
15	Pillalalayam	635692	00886100
16	Poolancheri	635707	00887600
17	Serugudi	635706	00887500
18	Sittilavai	635727	00889600
19	Soorampatti	635708	00887700
20	Thulayanatham	635711	00888000
21	Thumbalam	635726	00889500
22	Urakkarai	635696	00886500
23	Vadamalaipatti	635694	00886300
24	Valaiyeduppu	635704	00887300
25	Valasiramani	635699	00886800
26	Valavandhi (West)	635725	00889400
27	Valavandhi East	635724	00889300

Amenities and Land use (As in 2009)

Name of CD Block:- Tattayangarpettai

Location CodeNo:-174

Sl. No.	Name of Village	Location code no.	Total area of the village (in hectares rounded up to one decimal place)	Total population (2011 census)	Number of households (2011 census)	Number of educational amenities available (If not available within the village, the distance range code viz; a for < 5 Kms, b for 5-10 Kms and c for 10+ kms of nearest place where facility is available is given).									
						Pre-Primary school (PP)	Primary school (P)	Middle school (M)	Secondary School (S)	Senior Secondary school (SS)	Degree college of arts science & commerce (ASC)	Engineering college(EC)	Medical college (MC)	Management institute (MI)	Polytechnic (Pt)
1	Pillapalayam	635692	1287.7	4718	1303	4	4	1	1	b	c	c	c	c	c
2	Karikali	635693	1205.9	3205	916	2	2	1	a	a	c	c	c	c	c
3	Vadamalaipatti	635694	995.3	1540	411	1	1	1	a	a	c	c	c	c	c
4	Kargudi	635695	946.9	2394	668	1	1	1	a	a	c	c	c	c	c
5	Urakkarai	635696	1495	4205	1198	4	4	1	a	a	c	c	c	c	c
6	Mahadevi	635697	1356	4803	1339	5	3	2	b	b	c	c	c	c	c
7	Jambumadai	635698	1284.7	3259	932	3	3	a	a	a	c	b	c	c	c
8	Valasiramani	635699	1236.6	3248	880	2	2	1	1	1	c	b	c	c	c
9	Anjalam	635700	1852	3537	936	4	2	a	c	c	c	c	c	c	c
10	Konappampatti	635701	100.6	906	279	2	1	1	a	a	c	b	c	c	c
11	Devanur	635702	1484	2927	841	3	3	1	a	a	c	c	b	c	c
12	Arachi	635703	865.8	2088	579	2	3	a	a	a	c	c	c	c	c
13	Valaiyeduppu	635704	620.3	1837	548	1	1	1	a	a	c	c	c	c	c
14	Paithambarai	635705	771.8	2723	714	1	1	a	a	b	c	c	c	c	c
15	Serugudi	635706	1296.8	2131	650	1	1	1	1	a	c	c	c	c	c
16	Poolancheri	635707	1423.9	3227	880	2	3	1	1	1	c	c	c	c	c
17	Soorampatti	635708	1266.4	1806	521	2	2	a	a	a	c	c	c	c	b
18	Mavilipatti	635709	1147.6	1821	515	2	2	1	1	a	c	c	c	c	c
19	Mangalam	635710	1015.1	3491	956	3	3	1	b	b	c	c	c	c	c
20	Thulayanatham	635711	1053.6	4196	1137	6	5	2	1	1	c	b	c	b	b
21	Valavandhi East	635724	960.5	2486	652	1	2	a	a	a	b	c	c	b	b
22	Valavandhi (West)	635725	1043.2	2155	537	2	2	1	a	a	b	c	c	b	a
23	Thumbalam	635726	1041.2	4333	1179	5	4	1	1	1	b	c	c	b	b
24	Sittilavai	635727	1091	3008	828	3	2	1	b	b	b	c	c	b	b
25	Muthampatti	635728	303.2	1531	405	2	1	a	a	a	b	c	c	b	b
26	M.Pudupatti West	635729	1230.6	6540	1691	3	2	1	a	a	b	c	c	b	1
27	M.Pudupatti East	635730	994.1	3273	813	4	3	3	2	a	1	c	c	1	a
BLOCK TOTAL			29369.8	81388	22308	71	63	24	9	4	1	0	0	1	1

Amenities and Land use (As in 2009)

Name of CD Block:- Tattayangarpettai

Location CodeNo:-174

Number of educational amenities available (If not available within the village, the distance range code viz; a for <5 Kms, b for 5-10 Kms and c for 10+ kms of nearest place where facility is available is given).				Number of Medical Amenities available. (If not available within the village , the distance range code viz; a for < 5 Kms, b for 5-10 Kms and c for 10+ kms of nearest place where facility is available is given).											Name of Village	Sl. No.
Vocational training school (ITI)	Non-formal training centre (NFTC)	Special school for disabled (SSD)	Others (specify)	Community health centre (CHC)	Primary health centre (PHC)	Primary health sub centre (PHS)	Maternity and child welfare centre (MCW)	T.B. clinic (TBC)	Hospital-allopathic (HA)	Hospital-alternative medicine (HO)	Dispensary (D)	Veterinary hospital (VH)	Mobile health clinic (MHC)	Family welfare centre (FWC)		
17	18	19	20	21	22	23	24	25	26	27	28	29	30	31	2	1
c	1	c		b	b	1	b	c	c	c	b	b		b	Pillalalayam	1
b	1	c		a	a	1	a	c	c	c	a	b		a	Karikali	2
c	1	c		a	a	a	a	c	c	c	a	a		a	Vadamalaipatti	3
c	1	c		a	a	a	a	c	c	c	a	a		a	Kargudi	4
c	1	c		a	a	1	a	c	c	c	a	b		a	Urakkarai	5
c	1	c		b	b	1	b	c	c	c	b	b		b	Mahadevi	6
c	a	c		b	b	1	b	c	c	c	b	b		b	Jambumadai	7
c	1	c		b	b	1	b	c	c	c	b	a		b	Valasiramani	8
b	a	c		b	b	2	b	c	c	c	b	a		b	Anjalam	9
b	a	c		b	b	1	b	c	c	c	b	a		b	Konappampatti	10
c	a	c		a	a	2	a	c	c	c	a	1		a	Devanur	11
c	a	c		a	a	1	a	c	c	c	a	b		a	Arachi	12
c	1	c		b	b	b	b	c	c	c	b	b		b	Valaiyeduppu	13
b	1	c		b	b	1	b	c	c	c	b	b		b	Paithambarai	14
b	1	c		b	b	1	b	c	c	c	b	b		b	Serugudi	15
c	1	c		c	a	1	a	c	c	c	a	b		a	Poolancheri	16
b	a	c		b	a	2	a	c	c	c	a	a		a	Soorampatti	17
c	1	c		b	b	1	b	c	c	c	b	b		b	Mavilipatti	18
b	b	c		b	b	1	b	c	c	c	b	b		b	Mangalam	19
c	1	c		b	b	1	b	c	c	c	b	1		b	Thulayanatham	20
b	a	c		b	b	1	b	b	b	b	b	a		b	Valavandhi East	21
b	1	c		b	a	1	a	b	b	b	a	a		a	Valavandhi (West)	22
b	1	c		c	1	1	1	1	b	b	1	b		1	Thumbalam	23
1	b	c		c	a	1	a	b	b	b	a	b		a	Sittilavai	24
a	a	c		b	a	2	a	a	a	a	a	a		a	Muthampatti	25
a	1	c		b	a	3	a	a	a	a	a	a		a	M.Pudupatti West	26
b	1	c		b	b	1	a	a	a	a	b	a		b	M.Pudupatti East	27
1	17	0	0	0	1	30	1	1	0	0	1	2	0	1		

Amenities and Land use (As in 2009)

Name of CD Block:- Tattayangarpettai

Location CodeNo:-174

Sl. No.	Name of Village	Number of Non-Government Medical Amenities available.							Availability of drinking water - Yes / No							
		Charitable non Govt. hospital/Nursing home.	Medical practitioner with MBBS Degree	Medical practitioner with other degree	Medical practitioner with no degree	Traditional practitioner and faith healer.	Medicine Shop	Others	Tap water (Treated/Untreated)	Well water (Covered / Uncovered well)	Hand Pump	Tube wells / Bore well	Spring	River / Canal	Tank / Pond / Lake	Others
1	2	32	33	34	35	36	37	38	39	40	41	42	43	44	45	46
1	Pillalalayam	0	0	1	0	0	0	0	Yes	Yes	Yes	Yes	Yes	Yes	Yes	Yes
2	Karikali	0	0	1	0	0	0	0	Yes	Yes	Yes	Yes	Yes	Yes	Yes	Yes
3	Vadamalaipatti	0	0	0	0	0	0	0	Yes	Yes	Yes	Yes	Yes	Yes	Yes	Yes
4	Kargudi	0	0	0	0	0	0	0	Yes	Yes	Yes	Yes	Yes	Yes	Yes	Yes
5	Urakkarai	0	0	0	0	0	0	0	Yes	Yes	Yes	Yes	Yes	Yes	Yes	Yes
6	Mahadevi	0	0	1	0	0	0	0	Yes	Yes	Yes	Yes	Yes	Yes	Yes	Yes
7	Jambumadai	0	0	1	0	0	0	0	Yes	Yes	Yes	Yes	Yes	Yes	Yes	Yes
8	Valasiramani	0	0	1	0	0	0	0	Yes	Yes	Yes	Yes	Yes	Yes	Yes	Yes
9	Anjalam	0	0	0	0	0	0	0	Yes	Yes	Yes	Yes	Yes	Yes	Yes	Yes
10	Konappampatti	0	0	0	0	0	0	0	Yes	Yes	Yes	Yes	Yes	Yes	Yes	Yes
11	Devanur	0	0	1	0	0	0	0	Yes	Yes	Yes	Yes	Yes	Yes	Yes	Yes
12	Arachi	0	0	1	0	0	0	0	Yes	Yes	Yes	Yes	Yes	Yes	Yes	Yes
13	Valaiyeduppu	0	0	0	0	0	0	0	Yes	Yes	Yes	Yes	Yes	Yes	Yes	Yes
14	Paithambarai	0	0	0	0	0	0	0	Yes	Yes	Yes	Yes	Yes	Yes	Yes	Yes
15	Serugudi	0	1	1	0	0	1	0	Yes	Yes	Yes	Yes	Yes	Yes	Yes	Yes
16	Poolancheri	0	1	0	0	0	1	0	Yes	Yes	Yes	Yes	Yes	Yes	Yes	Yes
17	Soorampatti	0	0	0	0	0	0	0	Yes	Yes	Yes	Yes	Yes	Yes	Yes	Yes
18	Mavilipatti	0	0	1	0	0	0	0	Yes	Yes	Yes	Yes	Yes	Yes	Yes	Yes
19	Mangalam	0	0	1	0	0	0	0	Yes	Yes	Yes	Yes	Yes	Yes	Yes	Yes
20	Thulayanatham	0	1	1	0	2	1	0	Yes	Yes	Yes	Yes	Yes	Yes	Yes	Yes
21	Valavandhi East	0	0	1	0	0	0	0	Yes	Yes	Yes	Yes	Yes	Yes	Yes	Yes
22	Valavandhi (West)	0	0	0	0	0	0	0	Yes	Yes	Yes	Yes	Yes	Yes	Yes	Yes
23	Thumbalam	0	1	1	0	0	1	0	Yes	Yes	Yes	Yes	Yes	Yes	Yes	Yes
24	Sittilavai	0	0	1	0	0	0	0	Yes	Yes	Yes	Yes	Yes	Yes	Yes	Yes
25	Muthampatti	0	0	0	0	0	0	0	Yes	Yes	Yes	Yes	Yes	Yes	Yes	Yes
26	M.Pudupatti West	0	0	0	0	0	0	0	Yes	Yes	Yes	Yes	Yes	Yes	Yes	Yes
27	M.Pudupatti East	0	0	0	0	0	0	0	Yes	Yes	Yes	Yes	Yes	Yes	Yes	Yes
	BLOCK TOTAL	0	4	14	0	2	4	0	27	27	27	27	27	27	27	27

Amenities and Land use (As in 2009)

Name of CD Block:- Tattayangarpettai

Location CodeNo:-174

Availability of toilet & others Yes / No				Communication and transport facilities (If amenities available code -Yes is given except for Village Pin Code ,If not available within the village , the distance range code viz; a for < 5 Kms, b for 5-10 Kms and c for 10+ kms of nearest place where facility is available is given)								Name of Village	Sl. No.
Community toilet including bath.	Community toilet excluding bath.	Rural sanitary mart or sanitary hardware outlet available near the village.	Community bio- gas or recycle of waste for productive use.	Post office(PO)	Sub post office (SPO)	Post & Telegraph office (P&TO)	Village Pin Code	Telephones (Land lines)	Public call office (PCO)	Mobile phone coverage	Internet cafes/ Common service centre (CSC)		
47	48	49	50	51	52	53	54	55	56	57	58	2	1
No	Yes	Yes	No	b	Yes	b	621210	Yes	Yes	Yes	b	Pillalalayam	1
Yes	No	No	No	a	Yes	a	621210	Yes	Yes	Yes	b	Karikali	2
No	Yes	Yes	No	a	a	a	621210	Yes	Yes	Yes	a	Vadamalaipatti	3
No	Yes	Yes	No	a	Yes	a	621010	Yes	Yes	Yes	a	Kargudi	4
No	Yes	Yes	No	a	Yes	a	621214	Yes	Yes	Yes	a	Urakkarai	5
Yes	No	No	No	b	Yes	b	621214	Yes	Yes	Yes	b	Mahadevi	6
Yes	Yes	Yes	Yes	a	Yes	a	621214	Yes	Yes	Yes	b	Jambumadai	7
Yes	Yes	Yes	Yes	b	Yes	b	621214	Yes	Yes	Yes	b	Valasiramani	8
No	Yes	No	No	a	Yes	a	621208	Yes	Yes	Yes	b	Anjalam	9
No	No	No	No	b	Yes	b	621208	Yes	Yes	Yes	b	Konappampatti	10
Yes	No	No	No	a	Yes	a	621214	Yes	Yes	a	a	Devanur	11
Yes	No	Yes	No	a	Yes	a	621214	Yes	Yes	Yes	a	Arachi	12
No	No	No	No	b	Yes	b	621205	Yes	Yes	Yes	b	Valaiyeduppu	13
No	No	No	No	b	Yes	b	621205	Yes	Yes	Yes	b	Paithambarai	14
Yes	No	Yes	No	b	Yes	b	621208	Yes	Yes	Yes	c	Serugudi	15
No	No	No	No	b	Yes	b	621208	Yes	Yes	Yes	c	Poolancheri	16
Yes	No	No	No	a	Yes	a	621208	Yes	Yes	Yes	b	Soorampatti	17
No	No	No	No	b	Yes	b	621205	Yes	Yes	Yes	b	Mavilipatti	18
No	No	No	No	a	Yes	a	621205	Yes	Yes	Yes	c	Mangalam	19
Yes	No	No	No	Yes	Yes	Yes	621205	Yes	Yes	Yes	Yes	Thulayanatham	20
Yes	No	No	No	b	a	b	621211	Yes	Yes	Yes	b	Valavandhi East	21
No	No	No	No	b	Yes	b	621211	Yes	Yes	Yes	b	Valavandhi (West)	22
No	Yes	Yes	No	b	Yes	b	621211	Yes	Yes	Yes	b	Thumbalam	23
Yes	Yes	Yes	Yes	b	Yes	b	621211	Yes	Yes	Yes	b	Sittilavai	24
No	Yes	Yes	No	a	Yes	a	621211	Yes	Yes	Yes	a	Muthampatti	25
Yes	No	Yes	No	a	Yes	a	621211	Yes	Yes	Yes	a	M.Pudupatti West	26
No	No	No	No	a	Yes	a	621211	Yes	Yes	Yes	a	M.Pudupatti East	27
12	10	12	3	1	25	1	27	27	27	26	1		

Amenities and Land use (As in 2009)

Name of CD Block:- Tattayyangarpettai

Location CodeNo:-174

Sl. No.	Name of Village	Communication and transport facilities (If amenities available code -Yes is given except for Village Pin Code, If not available within the village, the distance range code viz; a for < 5 Kms, b for 5-10 Kms and c for 10+ kms of nearest place where facility is available is given)									
		Private courier facility	Bus service (Public & Private)	Railway stations	Auto/Modified Autos	Taxis and Vans	Tractors	Cycle-pulled rickshaws(Manual & Machine driven)	Carts driven by animals	Sea /River ferry service	
1	2	59	60	61	62	63	64	65	66	67	
1	Pillalalayam	b	Yes	c	b	b					
2	Karikali	a	Yes	c	a	a					
3	Vadamalaipatti	a	Yes	c	a	a					
4	Kargudi	a	Yes	c	a	a					
5	Urakkarai	a	Yes	c	a	a					
6	Mahadevi	b	Yes	c	b	b					
7	Jambumadai	b	Yes	c	b	b					
8	Valasiramani	b	Yes	c	b	b					
9	Anjalam	b	Yes	c	b	b					
10	Konappampatti	b	Yes	c	b	b					
11	Devanur	a	Yes	c	a	a					
12	Arachi	a	Yes	c	a	a					
13	Valaiyeduppu	b	Yes	c	b	b					
14	Paithambarai	b	Yes	c	b	Yes					
15	Serugudi	c	Yes	c	c	c					
16	Poolancheri	c	Yes	c	c	c					
17	Soorampatti	b	Yes	c	b	b					
18	Mavilipatti	b	Yes	c	b	a					
19	Mangalam	c	Yes	c	a	a					
20	Thulayanatham	c	Yes	c	Yes	Yes					
21	Valavandhi East	b	Yes	c	b	b					
22	Valavandhi (West)	b	Yes	c	b	b					
23	Thumbalam	b	Yes	c	b	Yes					
24	Sittilavai	b	Yes	b	b	b					
25	Muthampatti	a	Yes	b	a	a					
26	M.Pudupatti West	a	Yes	b	a	a					
27	M.Pudupatti East	a	Yes	b	a	a					
	BLOCK TOTAL	0	27	0	1	3	0	0	0	0	

Amenities and Land use (As in 2009)

Name of CD Block:- Tattayangarpettai

Location CodeNo:-174

Village connected to highways,village roads, banks & credit societies (If amenities available code -Yes is given, If not available within the village , the distance range code viz; a for < 5 Kms, b for 5-10 Kms and c for 10+ kms of nearest place where facility is available is given)												Name of Village	Sl. No.
Connected to national highway(NH)	Connected to state highway(SH)	Connected to major district road (MDR)	Connected to others district road	Pucca roads	Kutchcha roads	Water bounded macadam(WBM) roads	Navigable waterway (river/canal)(NW)	Footpaths (FP)	Commercial & Co-operative Banks	ATM	Agricultural Credit Societies		
68	69	70	71	72	73	74	75	76	77	78	79	2	1
c	b	Yes	Yes	Yes	Yes	Yes		Yes	b	b	a	Pillalalayam	1
c	b	Yes	Yes	Yes	Yes	Yes		Yes	a	b	a	Karikali	2
c	b	Yes	Yes	Yes	Yes	Yes		Yes	a	b	b	Vadamalaiatti	3
c	a	Yes	Yes	Yes	Yes	Yes		Yes	a	a	a	Kargudi	4
c	Yes	Yes	Yes	Yes	Yes	Yes		Yes	a	a	Yes	Urakkarai	5
c	a	Yes	Yes	Yes	Yes	Yes		Yes	a	b	a	Mahadevi	6
c	Yes	Yes	Yes	Yes	Yes	Yes		Yes	b	b	a	Jambumadai	7
c	a	Yes	Yes	Yes	Yes	Yes		Yes	a	b	Yes	Valasiramani	8
c	b	Yes	Yes	Yes	Yes	Yes		Yes	Yes	b	Yes	Anjalani	9
c	b	Yes	Yes	Yes	Yes	Yes		Yes	Yes	b	Yes	Konappampatti	10
c	a	Yes	Yes	Yes	Yes	Yes		Yes	a	a	a	Devanur	11
c	Yes	Yes	Yes	Yes	Yes	Yes		Yes	a	a	a	Arachi	12
c	b	Yes	Yes	Yes	Yes	Yes		Yes	Yes	b	Yes	Valaiyeduppu	13
c	b	Yes	Yes	Yes	Yes	a		Yes	a	b	a	Paithambarai	14
c	c	Yes	Yes	Yes	Yes	Yes		Yes	a	c	a	Serugudi	15
c	c	Yes	Yes	Yes	Yes	Yes		Yes	b	c	Yes	Poolancheri	16
c	b	Yes	Yes	Yes	Yes	b		Yes	a	c	a	Soorampatti	17
c	b	Yes	Yes	Yes	Yes	b		Yes	a	b	a	Mavilipatti	18
c	a	Yes	Yes	Yes	Yes	Yes		Yes	a	b	Yes	Mangalam	19
c	Yes	Yes	Yes	Yes	Yes	Yes		Yes	Yes	c	Yes	Thulayanatham	20
c	Yes	Yes	Yes	Yes	Yes	Yes		Yes	a	b	a	Valavandhi East	21
c	a	Yes	Yes	Yes	Yes	Yes		Yes	Yes	b	a	Valavandhi (West)	22
c	b	Yes	Yes	Yes	Yes	Yes		Yes	Yes	b	Yes	Thumbalam	23
b	b	Yes	Yes	Yes	Yes	Yes		Yes	a	b	a	Sittilavai	24
b	a	Yes	Yes	Yes	Yes	Yes		Yes	a	a	a	Muthampatti	25
b	Yes	Yes	Yes	Yes	Yes	Yes		Yes	a	a	a	M.Pudupatti West	26
b	Yes	Yes	Yes	Yes	Yes	Yes		Yes	a	a	a	M.Pudupatti East	27
0	7	27	27	27	27	24	0	27	6	0	9		

Amenities and Land use (As in 2009)

Name of CD Block:- Tattayangarpettai

Location CodeNo:-174

Sl. No.	Name of Village	Availability of miscellaneous facilities (If amenities available code -Yes is given, If not available within the village, the distance range code viz; a for < 5 Kms, b for 5-10 Kms and c for 10+ kms of nearest place where facility is available is given)									
		Self-Help Group (SHG)	Public distribution system (PDS) shop	Mandis / Regular market	Weekly Haat	Agricultural marketing society	Integrated Child Development Scheme (Nutritional Centres)	Anganwadi Centre (Nutritional Centres)	Others (Nutritional Centres)	ASHA (Accredited Social Health Activist)	Community centre with/without TV
1	2	80	81	82	83	84	85	86	87	88	89
1	Pillapalayam	Yes	Yes	b	b	c	Yes	Yes	Yes		b
2	Karikali	Yes	Yes	a	a	c	Yes	Yes	Yes		Yes
3	Vadamalaipatti	Yes	Yes	a	a	c	Yes	Yes	Yes		a
4	Kargudi	Yes	Yes	a	a	c	Yes	Yes	Yes		Yes
5	Urakkarai	Yes	Yes	a	Yes	a	Yes	Yes	Yes		Yes
6	Mahadevi	Yes	Yes	c	b	b	Yes	Yes	Yes		Yes
7	Jambumadai	Yes	Yes	b	b	b	Yes	Yes	Yes		a
8	Valasiramani	Yes	Yes	b	b	b	Yes	Yes	Yes		b
9	Anjalam	Yes	Yes	a	a	b	Yes	Yes	Yes		Yes
10	Konappampatti	Yes	Yes	Yes	a	a	Yes	Yes	Yes		Yes
11	Devanur	Yes	Yes	c	a	a	Yes	Yes	Yes		a
12	Arachi	Yes	Yes	c	a	a	Yes	Yes	Yes		Yes
13	Valaiyeduppu	Yes	Yes	c	Yes	b	Yes	Yes	Yes		a
14	Paithambarai	Yes	Yes	b	Yes	b	Yes	Yes	Yes		a
15	Serugudi	Yes	Yes	c	Yes	c	Yes	Yes	Yes		b
16	Poolancheri	Yes	Yes	c	Yes	c	Yes	Yes	Yes		b
17	Soorampatti	Yes	Yes	a	a	b	Yes	Yes	Yes		Yes
18	Mavilipatti	Yes	Yes	b	a	b	Yes	Yes	Yes		Yes
19	Mangalam	Yes	Yes	c	b	c	Yes	Yes	Yes		Yes
20	Thulayanatham	Yes	Yes	c	Yes	c	Yes	Yes	Yes		Yes
21	Valavandhi East	Yes	Yes	b	Yes	b	Yes	Yes	Yes		Yes
22	Valavandhi (West)	Yes	Yes	b	Yes	b	Yes	Yes	Yes		Yes
23	Thumbalam	Yes	Yes	b	Yes	b	Yes	Yes	Yes		Yes
24	Sittilavai	Yes	Yes	b	a	b	Yes	Yes	Yes		a
25	Muthampatti	Yes	Yes	a	a	a	Yes	Yes	Yes		a
26	M.Pudupatti West	Yes	Yes	a	a	a	Yes	Yes	Yes		Yes
27	M.Pudupatti East	Yes	Yes	a	a	a	Yes	Yes	Yes		Yes
	BLOCK TOTAL	27	27	1	9	0	27	27	27	0	16

Amenities and Land use (As in 2009)

Name of CD Block:- Tattayangarpetai

Location CodeNo:-174

Availability of miscellaneous facilities (If amenities available code -Yes is given, If not available within the village, the distance range code viz; a for < 5 Kms, b for 5-10 Kms and c for 10+ kms of nearest place where facility is available is given)								Availability of electricity (Yes/No)				Nearest Town		Name of Village	Sl. No.
Sports Field,	Sports Club / Recreation Centre	Cinema / Video Hall	Public Library	Public Reading Room	Newspaper Supply	Assembly Polling station	Birth & Death Registration Office	Power Supply for Domestic Use (ED)	Power Supply for Agricultural Use (EAG)	Power Supply for Commercial Use (EC)	Power Supply for All Uses (EA)	Name	Distance range code i.e. a for <5 Kms, b for 5-10 Kms and c for 10+ kms		
90	91	92	93	94	95	96	97	98	99	100	101	102	103	2	1
Yes	b	b	Yes	Yes	Yes	Yes	Yes	Yes	Yes	Yes	Yes	Mettupalayam	b	Pillapalayam	1
Yes	Yes	b	Yes	Yes	Yes	Yes	Yes	Yes	Yes	Yes	Yes	Mettupalayam	a	Karikali	2
Yes	a	b	Yes	Yes	Yes	Yes	a	Yes	Yes	Yes	Yes	Mettupalayam	a	Vadamalaipatti	3
Yes	a	a	Yes	Yes	Yes	Yes	Yes	Yes	Yes	Yes	Yes	Mettupalayam	a	Kargudi	4
Yes	a	a	Yes	Yes	Yes	Yes	Yes	Yes	Yes	Yes	Yes	Thathaiyangarpet	a	Urakkarai	5
b	b	b	Yes	Yes	Yes	Yes	Yes	Yes	Yes	No	No	Thathaiyangarpet	b	Mahadevi	6
Yes	b	b	a	a	Yes	Yes	Yes	Yes	Yes	Yes	Yes	Thathaiyangarpet	b	Jambumadai	7
Yes	b	b	Yes	Yes	Yes	Yes	Yes	Yes	Yes	Yes	Yes	Thathaiyangarpet	b	Valasiramani	8
Yes	b	b	Yes	Yes	Yes	Yes	Yes	Yes	Yes	Yes	Yes	Thathaiyangarpet	b	Anjalam	9
Yes	b	b	Yes	Yes	Yes	Yes	a	Yes	Yes	Yes	Yes	Thathaiyangarpet	b	Konappampatti	10
Yes	a	a	Yes	Yes	Yes	Yes	Yes	Yes	Yes	No	No	Thathaiyangarpet	a	Devanur	11
a	a	a	Yes	Yes	Yes	Yes	Yes	Yes	Yes	No	No	Thathaiyangarpet	a	Arachi	12
Yes	b	b	Yes	Yes	Yes	Yes	Yes	Yes	Yes	Yes	Yes	Thathaiyangarpet	b	Valaiyeduppu	13
Yes	b	b	b	b	Yes	Yes	Yes	Yes	Yes	Yes	Yes	Thathaiyangarpet	b	Paithambarai	14
Yes	c	c	Yes	Yes	Yes	Yes	Yes	Yes	Yes	Yes	Yes	Musiri	c	Serugudi	15
Yes	c	c	Yes	Yes	Yes	Yes	Yes	Yes	Yes	Yes	Yes	Thathaiyangarpet	c	Poolancheri	16
Yes	b	c	Yes	Yes	Yes	Yes	Yes	Yes	Yes	Yes	Yes	Thathaiyangarpet	b	Soorampatti	17
Yes	b	b	Yes	Yes	Yes	Yes	Yes	Yes	Yes	Yes	Yes	Thathaiyangarpet	b	Mavilipatti	18
Yes	Yes	c	Yes	Yes	Yes	Yes	Yes	Yes	Yes	Yes	Yes	Thathaiyangarpet	b	Mangalam	19
Yes	c	c	Yes	Yes	Yes	Yes	Yes	Yes	Yes	Yes	Yes	Musiri	c	Thulayanatham	20
Yes	b	b	Yes	Yes	Yes	Yes	Yes	Yes	Yes	Yes	Yes	Musiri	b	Valavandhi East	21
Yes	Yes	b	Yes	Yes	Yes	Yes	Yes	Yes	Yes	Yes	Yes	Musiri	b	Valavandhi (West)	22
Yes	b	b	Yes	Yes	Yes	Yes	Yes	Yes	Yes	Yes	Yes	Musiri	b	Thumbalam	23
Yes	Yes	b	Yes	Yes	Yes	Yes	Yes	Yes	Yes	Yes	Yes	Musiri	b	Sittilavai	24
Yes	Yes	a	Yes	Yes	Yes	Yes	Yes	Yes	Yes	Yes	Yes	Musiri	a	Muthampatti	25
Yes	a	a	Yes	Yes	Yes	Yes	Yes	Yes	Yes	Yes	Yes	Musiri	a	M.Pudupatti West	26
Yes	a	a	a	a	Yes	Yes	Yes	Yes	Yes	Yes	Yes	Musiri	a	M.Pudupatti East	27
25	5	0	24	24	27	27	25	27	27	24	24	0	0		

Amenities and Land use (As in 2009)

Name of CD Block:- Tattayangarpettai

Location CodeNo:-174

Sl. No.	Name of Village	Land Use										
		Area under different types of land use (in hectares rounded up to one decimal place)										
		Forests	Area under Non-agricultural Uses	Barren and Un-cultivable land	Permanent Pastures and Other Grazing Lands	Land Under Miscellaneous Tree Crops etc.	Culturable Waste Land	Fallow lands other than current fallows	Current Fallows	Net Area Sown	Total Irrigated Land Area	Total Un-irrigated Land Area
1	2	104	105	106	107	108	109	110	111	112	113	114
1	Pillapalayam	150.5	206	43.5	0	0.5	9.7	150	76.8	650.7	545.9	104.8
2	Karikali	0	86.6	1.2	35.2	3.6	4.8	745	90.5	239	152.6	86.5
3	Vadamalaipatti	183.5	155.7	11	0	0	0	418	5.2	222	190.4	31.5
4	Kargudi	0	111.2	59.1	0	1.4	1.1	255.1	68.8	450.3	270.4	179.9
5	Urakkarai	0	308.2	216.8	0	0	7	282.2	323.3	357.6	248	109.6
6	Mahadevi	0	182.3	294.2	0	0.1	0.5	261.6	173.6	443.7	344.6	99.2
7	Jambumadai	0	430.4	191.9	0	0.2	0	111.2	133.1	417.9	136	281.9
8	Valasiramani	0	107	84.8	0	1.8	4	395	2.8	641.3	263.1	378.2
9	Anjalam	0	264	239.7	0	0	20.8	680.2	349	298.4	199.8	98.6
10	Konappampatti	0	16.3	10.2	0	0.2	14.3	10.9	22.5	26.2	17.9	8.3
11	Devanur	0	296.3	107.4	0	2.3	1.9	176.5	364.2	535.3	222.5	312.8
12	Arachi	0	386.1	22	0	1	0	120.4	137.7	198.5	75.9	122.6
13	Valaiyeduppu	0	82.1	15	0	1.1	1.7	153	47.6	319.8	125.2	194.6
14	Paithambarai	0	149.2	41.7	0	11	10.5	301	15.9	242.5	122	120.5
15	Serugudi	0	230.9	14.4	0	3.3	35.3	693.6	113.2	206	191.4	14.6
16	Poolancheri	0	113.8	40	0	0.1	4.3	790.3	143.4	332	187.2	144.8
17	Soorampatti	151.1	217.2	0	0	0.2	166.7	170.9	115.1	445.3	161.6	283.7
18	Mavilipatti	140.9	83.8	35.8	0	0.4	355.6	270.1	4.8	256.2	90.8	165.4
19	Mangalam	0	127.8	0.5	22	1.9	57.9	333.7	235.3	236.1	81.7	154.4
20	Thulayanatham	0	124.3	13.7	0	0.9	1.7	439.6	183.3	290.1	130.4	159.7
21	Valavandhi East	0	94.1	2.6	0	0.4	26.4	364.5	0	472.5	108.4	364.1
22	Valavandhi (West)	0	83.8	1.6	0	14.9	21	327.5	1.1	593.3	28.8	564.5
23	Thumbalam	0	43.7	14.1	0	0.6	16.5	327.2	309.3	329.8	79.2	250.6
24	Sittilavai	0	235	17.1	0	0	12.9	327.9	293.5	204.6	57.2	147.5
25	Muthampatti	0	23.2	0	0	0	0	153.7	23.6	102.8	29.9	72.9
26	M.Pudupatti West	0	130.9	0	40.9	3.9	13.4	459.3	65.6	516.5	86.2	430.2
27	M.Pudupatti East	0	69.8	0.1	0	1.8	13.5	227.4	47.2	634.3	105.1	529.2
	BLOCK TOTAL	626	4359.7	1478.4	98.1	51.6	801.5	8945.8	3346.4	9662.7	4252.2	5410.6

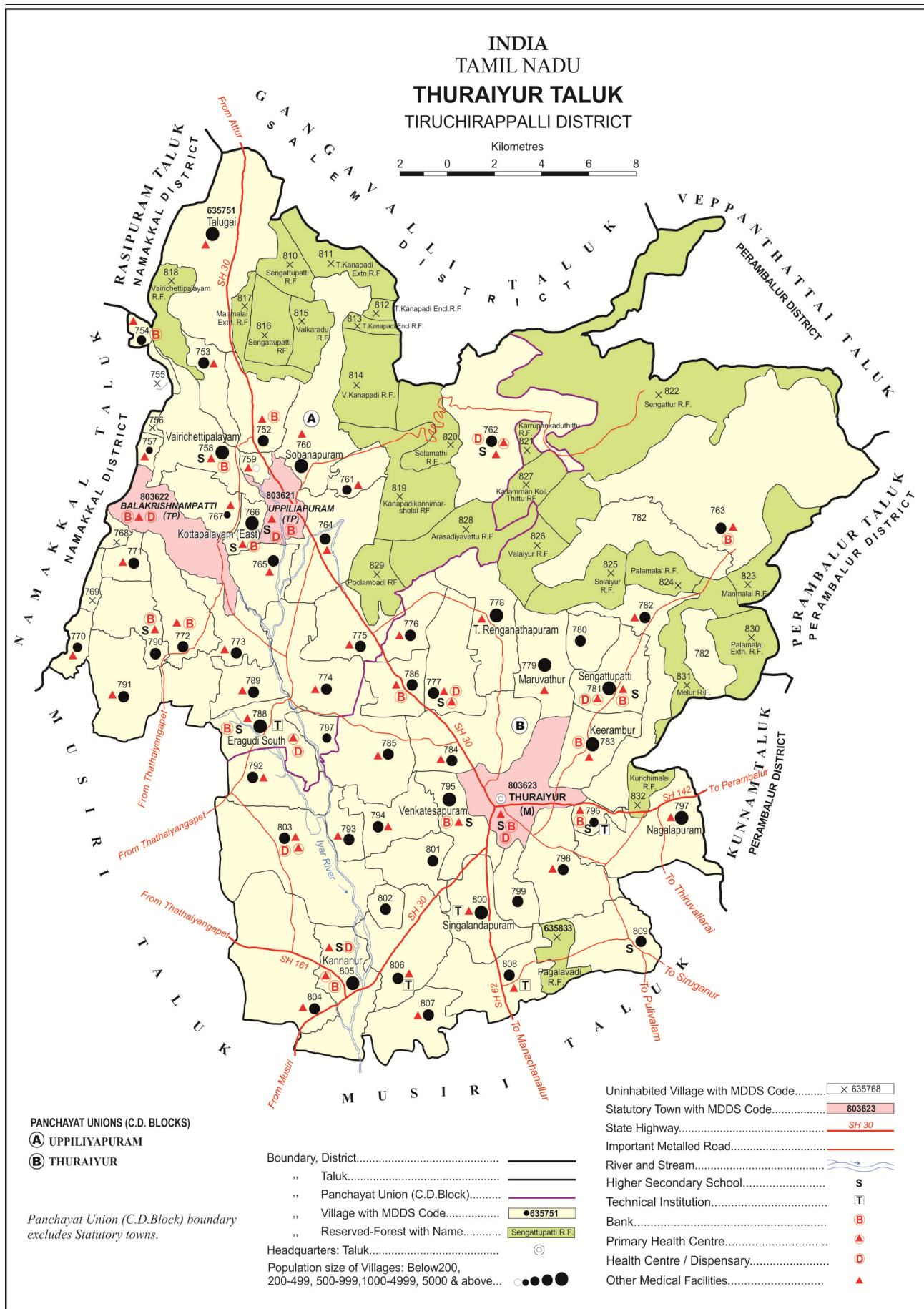
Amenities and Land use (As in 2009)

Name of CD Block:- Tattayangarpettai

Location CodeNo:-174

Land Use					Name of three most important commodities manufactured			Name of Village	Sl. No.
Area irrigated by source (in hectare).					First	Second	Third		
Canals (C)	Wells/Tube-wells(W/TW)	Tanks/Lakes(T/L)	Water Falls(WF)	Others(O)				120	121
0	545.9	0	0	0				Pillapalayam	1
0	152.6	0	0	0				Karikali	2
0	190.4	0	0	0				Vadamalaipatti	3
0	270.4	0	0	0				Kargudi	4
0	248	0	0	0				Urakkarai	5
0	344.6	0	0	0				Mahadevi	6
0	136	0	0	0				Jambumadai	7
0	263.1	0	0	0				Valasiramani	8
0	199.8	0	0	0				Anjalam	9
0	17.9	0	0	0				Konappampatti	10
0	222.5	0	0	0				Devanur	11
0	75.9	0	0	0				Arachi	12
0	125.2	0	0	0				Valaiyeduppu	13
0	122	0	0	0				Paithambarai	14
0	191.4	0	0	0				Serugudi	15
0	187.2	0	0	0				Poolancheri	16
0	161.6	0	0	0				Soorampatti	17
0	90.8	0	0	0				Mavilipatti	18
0	81.7	0	0	0				Mangalam	19
0	130.4	0	0	0	Weaving Products			Thulayanatham	20
0	108.4	0	0	0				Valavandhi East	21
0	28.8	0	0	0				Valavandhi (West)	22
0	79.2	0	0	0				Thumbalam	23
0	57.2	0	0	0				Sittilavai	24
0	29.9	0	0	0				Muthampatti	25
0	86.2	0	0	0	Lead	Blue Metal		M.Pudupatti West	26
0	105.1	0	0	0				M.Pudupatti East	27
0	4252.2	0	0	0					

**THURAIYUR
COMMUNITY DEVELOPMENT
BLOCK**



Alphabetical list of villages with location code numbers in 2001 and 2011

Name of the District: Tiruchirappalli		Name of the CD Block: Thuraiyur	
Serial number	Name of the Village	2011 Census location code number	2001 Census location code number
1	2	3	4
Name of the Taluk: Thuraiyur			
1	Adanur	635807	00899900
2	Ammapatti	635799	00899100
3	Chokkanathapuram	635802	00899400
4	Kalingamudayanpatti	635794	00898500
5	Kannanur	635805	00899700
6	Keerambur	635783	00897400
7	Kollapatti	635801	00899300
8	Kombai	635782	00897100
9	Kottaiyur	635785	00897600
10	Maruvathur	635779	00896800
11	Murugur	635784	00897500
12	Muthiampalayam	635798	00899000
13	Naduvalur	635809	00900200
14	Nagalapuram	635797	00898900
15	Pagalavadi	635808	00900000
16	Poonnusangampatti	635804	00899600
17	Senappanallur	635793	00898400
18	Sengattupatti	635781	00897000
19	Sikkathambur South	635786	00897700
20	Sikkathambur North	635776	00896500
21	Singalandapuram	635800	00899200
22	Siruganatham	635777	00896600
23	T. Renganathapuram	635778	00896700
24	Thuraiyur	635796	00898700
25	Vadakkuveli	635806	00899800
26	Vannadu	635763	00894500
27	Veeramachanpatti	635803	00899500
28	Vengadathanur	635780	00896900
29	Venkatesapuram	635795	00898600
30	Visalakshiammal Samudram	635792	00898300

Amenities and Land use (As in 2009)

Name of CD Block:- Thuraiyur

Location CodeNo:-175

Sl. No.	Name of Village	Location code no.	Total area of the village (in hectares rounded up to one decimal place)	Total population (2011 census)	Number of households (2011 census)	Number of educational amenities available (If not available within the village, the distance range code viz; a for < 5 Kms, b for 5-10 Kms and c for 10+ kms of nearest place where facility is available is given).									
						Pre-Primary school (PP)	Primary school (P)	Middle school (M)	Secondary School (S)	Senior Secondary school (SS)	Degree college of arts science & commerce (ASC)	Engineering college(EC)	Medical college (MC)	Management institute (MI)	Polytechnic (Pt)
1	Vannadu	635763	5170.1	4191	1000	5	14	2	1	c	c	c	c	c	c
2	Sikkathambur North	635776	875	2522	739	4	2	b	a	a	b	b	c	b	b
3	Siruganatham	635777	958.9	3215	860	2	4	3	1	1	b	b	c	b	b
4	T. Renganathapuram	635778	1240.6	5503	1548	2	2	1	a	a	c	c	c	c	c
5	Maruvathur	635779	1258.5	5572	1587	3	4	2	b	b	c	c	c	c	b
6	Vengadathanur	635780	426.4	1828	539	1	1	1	a	a	c	c	c	c	c
7	Sengattupatti	635781	818	5914	1730	3	5	1	1	1	c	c	c	c	c
8	Kombai	635782	2807.6	2418	611	8	7	3	1	c	c	c	c	c	c
9	Keerambur	635783	1336.7	6756	1972	3	4	2	1	a	b	b	c	b	b
10	Murugur	635784	1353.2	4903	1410	3	4	2	1	b	b	b	c	b	b
11	Kottaiyur	635785	1292.9	2976	803	3	4	1	b	b	b	b	c	b	b
12	Sikkathambur South	635786	604.7	4267	1220	3	3	2	2	a	b	b	c	b	b
13	Visalakshiammal Samudram	635792	855	1793	605	2	2	1	a	a	b	b	c	b	b
14	Senappanallur	635793	358.7	1498	451	2	2	1	1	b	b	b	c	b	b
15	Kalingamudayanpatti	635794	797.6	3100	903	2	3	a	a	b	b	b	c	b	b
16	Venkatesapuram	635795	561.8	7348	1986	4	4	4	2	1	b	b	c	b	b
17	Thuraiyur	635796	1488.3	753	202	6	6	5	4	3	b	b	b	b	b
18	Nagalapuram	635797	1505.5	6157	1704	5	4	1	b	b	c	b	c	b	b
19	Muthiampalayam	635798	1340.7	4443	1247	5	3	1	b	b	b	b	c	b	b
20	Ammapatti	635799	455.2	1499	401	1	1	1	a	a	b	a	c	a	a
21	Singalandapuram	635800	942.1	5708	1548	2	5	a	a	a	b	a	c	a	1
22	Kollapatti	635801	678.4	1552	449	2	2	1	a	a	a	a	c	a	a
23	Chokkanathapuram	635802	256.9	1308	371	1	1	1	a	a	a	a	c	a	a
24	Veeramachanpatti	635803	2390.4	4151	1192	4	3	2	b	b	b	b	c	b	b
25	Poonnusangampatti	635804	2165	3577	963	3	4	1	a	a	a	a	c	a	a
26	Kannanur	635805	1253.7	7118	1916	6	7	4	2	1	a	a	c	a	a
27	Vadakuveli	635806	1305.5	3526	927	4	4	1	1	a	1	1	c	1	1
28	Adanur	635807	863.6	3024	821	4	5	1	b	b	b	b	c	b	b
29	Pagalavadi	635808	1238.7	4732	1286	4	5	3	b	b	a	1	c	1	1
30	Naduvalur	635809	982.4	1991	559	2	1	1	1	1	b	b	c	b	b
BLOCK TOTAL			37582.1	113343	31550	99	116	49	19	8	1	2	0	2	3

Amenities and Land use (As in 2009)

Name of CD Block:- Thuraiyur

Location CodeNo:-175

Number of educational amenities available (If not available within the village, the distance range code viz; a for <5 Kms, b for 5-10 Kms and c for 10+ kms of nearest place where facility is available is given).				Number of Medical Amenities available. (If not available within the village, the distance range code viz; a for < 5 Kms, b for 5-10 Kms and c for 10+ kms of nearest place where facility is available is given).											Name of Village	Sl. No.
Vocational training school /ITI	Non-formal training centre (NFTC)	Special school for disabled (SSD)	Others (specify)	Community health centre (CHC)	Primary health centre (PHC)	Primary health sub centre (PHS)	Maternity and child welfare centre (MCW)	T. B. clinic (TBC)	Hospital-allopathic (HA)	Hospital-alternative medicine (HO)	Dispensary (D)	Veterinary hospital (VH)	Mobile health clinic (MHC)	Family welfare centre (FWC)		
17	18	19	20	21	22	23	24	25	26	27	28	29	30	31	2	1
c	1	c		b	b	1	b	c	c	c	b	1		b	Vannadu	1
b	a	c		b	a	2	a	b	b	b	a	a		a	Sikkathambur North	2
b	1	c		c	1	1	1	1	b	b	1	b		1	Siruganatham	3
b	a	c		b	a	2	a	b	b	b	a	b		a	T. Renganathapuram	4
b	1	c		c	b	1	b	b	b	b	b	a		b	Maruvathur	5
c	1	c		b	a	a	a	c	c	c	a	a		a	Vengadathanur	6
b	1	c		b	2	1	2	2	b	b	2	a		2	Sengattupatti	7
c	1	c		c	c	1	c	c	c	c	c	1		c	Kombai	8
a	1	c		c	a	1	a	a	a	a	a	a		a	Keerambur	9
b	1	c		b	a	1	a	b	b	b	a	1		a	Murugur	10
b	1	c		b	b	2	b	b	b	b	b	b		b	Kottaiyur	11
b	1	c		b	a	1	a	b	b	b	a	a		a	Sikkathambur South	12
a	1	c		a	a	1	a	c	c	c	a	a		a	Visalakshiammal Samudram	13
a	1	c		a	a	1	a	b	b	b	a	b		a	Senappanallur	14
b	a	c		b	b	2	b	b	b	b	b	b		b	Kalingamudayanpatti	15
a	1	c		b	b	1	a	a	a	a	b	a		b	Venkatesapuram	16
1	1	c		c	b	1	a	a	a	a	b	1		b	Thuraiyur	17
b	1	c		b	a	1	a	b	b	b	a	1		a	Nagalapuram	18
b	1	c		c	b	1	b	b	b	b	b	b		b	Muthiampalayam	19
a	1	c		b	b	a	a	a	a	a	b	a		b	Ammappatti	20
1	a	c		b	b	3	a	a	a	a	b	a		b	Singalandapuram	21
b	1	c		b	a	a	a	b	b	b	a	a		a	Kollapatti	22
b	1	c		a	a	a	a	b	b	b	a	a		a	Chokkanathapuram	23
b	1	c		1	1	1	1	1	b	b	1	b		1	Veeramachanpatti	24
b	1	c		b	a	1	a	c	c	c	a	a		a	Poonnusangampatti	25
b	1	c		b	1	1	1	1	b	b	1	1		1	Kannanur	26
a	1	c		b	a	1	a	b	b	b	a	a		a	Vadakkuvveli	27
b	1	c		b	a	1	a	b	b	b	a	a		a	Adanur	28
1	1	c		b	b	2	b	b	b	b	b	c		b	Pagalavadi	29
b	1	c		c	a	a	a	b	b	b	a	b		a	Naduvalur	30
3	26	0	0	1	5	32	5	5	0	0	5	6	0	5		

Amenities and Land use (As in 2009)

Name of CD Block:- Thuraiyur

Location CodeNo:-175

Sl. No.	Name of Village	Number of Non-Government Medical Amenities available.							Availability of drinking water - Yes / No							
		Charitable non Govt. hospital/Nursing home.	Medical practitioner with MBBS Degree	Medical practitioner with other degree	Medical practitioner with no degree	Traditional practitioner and faith healer .	Medicine Shop	Others	Tap water (Treated/Untreated)	Well water (Covered / Uncovered well)	Hand Pump	Tube wells / Bore well	Spring	River / Canal	Tank / Pond / Lake	Others
1	2	32	33	34	35	36	37	38	39	40	41	42	43	44	45	46
1	Vannadu	0	0	0	0	0	0	0	Yes	Yes	Yes	Yes	Yes	Yes	Yes	Yes
2	Sikkathambur North	0	0	1	0	0	0	0	Yes	Yes	Yes	Yes	Yes	Yes	Yes	Yes
3	Siruganatham	0	1	1	0	0	1	0	Yes	Yes	Yes	Yes	Yes	Yes	Yes	Yes
4	T. Renganathapuram	0	0	0	0	0	0	0	Yes	Yes	Yes	Yes	Yes	Yes	Yes	Yes
5	Maruvathur	0	1	1	0	0	1	0	Yes	Yes	Yes	Yes	Yes	Yes	Yes	Yes
6	Vengadathanur	0	0	0	0	0	0	0	Yes	Yes	Yes	Yes	Yes	Yes	Yes	Yes
7	Sengattupatti	0	3	1	0	1	2	0	Yes	Yes	Yes	Yes	Yes	Yes	Yes	Yes
8	Kombai	0	0	0	0	2	0	0	Yes	Yes	Yes	Yes	Yes	Yes	Yes	Yes
9	Keerambur	0	2	1	0	0	1	0	Yes	Yes	Yes	Yes	Yes	Yes	Yes	Yes
10	Murugur	0	0	1	0	0	0	0	Yes	Yes	Yes	Yes	Yes	Yes	Yes	Yes
11	Kottaiyur	0	0	1	0	0	0	0	Yes	Yes	Yes	Yes	Yes	Yes	Yes	Yes
12	Sikkathambur South	0	1	0	0	0	1	0	Yes	Yes	Yes	Yes	Yes	Yes	Yes	Yes
13	Visalakshiammal Samudram	0	0	1	0	0	0	0	Yes	Yes	Yes	Yes	Yes	Yes	Yes	Yes
14	Senappanallur	0	0	1	0	0	0	0	Yes	Yes	Yes	Yes	Yes	Yes	Yes	Yes
15	Kalingamudayanpatti	0	0	0	0	0	0	0	Yes	Yes	Yes	Yes	Yes	Yes	Yes	Yes
16	Venkatesapuram	0	2	1	0	1	1	0	Yes	Yes	Yes	Yes	Yes	Yes	Yes	Yes
17	Thuraiyur	1	2	4	0	0	1	0	Yes	Yes	Yes	Yes	Yes	Yes	Yes	Yes
18	Nagalapuram	0	0	0	0	0	0	0	Yes	Yes	Yes	Yes	Yes	Yes	Yes	Yes
19	Muthiampalayam	0	0	0	0	0	0	0	Yes	Yes	Yes	Yes	Yes	Yes	Yes	Yes
20	Ammapatti	0	0	0	0	0	0	0	Yes	Yes	Yes	Yes	Yes	Yes	Yes	Yes
21	Singalandapuram	0	0	0	0	0	0	0	Yes	Yes	Yes	Yes	Yes	Yes	Yes	Yes
22	Kollapatti	0	0	0	0	0	0	0	Yes	Yes	Yes	Yes	Yes	Yes	Yes	Yes
23	Chokkanathapuram	0	0	0	0	0	0	0	Yes	Yes	Yes	Yes	Yes	Yes	Yes	Yes
24	Veeramachanpatti	0	0	2	0	0	0	0	Yes	Yes	Yes	Yes	Yes	Yes	Yes	Yes
25	Poonnusangampatti	0	0	1	0	0	0	0	Yes	Yes	Yes	Yes	Yes	Yes	Yes	Yes
26	Kannanur	0	0	1	0	0	0	0	Yes	Yes	Yes	Yes	Yes	Yes	Yes	Yes
27	Vadakuveli	0	0	0	0	0	0	0	Yes	Yes	Yes	Yes	Yes	Yes	Yes	Yes
28	Adanur	0	0	1	0	1	0	0	Yes	Yes	Yes	Yes	Yes	Yes	Yes	Yes
29	Pagalavadi	0	0	1	0	0	0	0	Yes	Yes	Yes	Yes	No	No	No	Yes
30	Naduvalur	0	0	0	0	0	0	0	Yes	Yes	Yes	Yes	No	No	Yes	Yes
	BLOCK TOTAL	1	12	20	0	5	8	0	30	30	30	30	28	28	29	30

Amenities and Land use (As in 2009)

Name of CD Block:- Thuraiyur

Location CodeNo:-175

Availability of toilet & others Yes / No				Communication and transport facilities (If amenities available code -Yes is given except for Village Pin Code ,If not available within the village , the distance range code viz; a for < 5 Kms, b for 5-10 Kms and c for 10+ kms of nearest place where facility is available is given)										Name of Village	Sl. No.
Community toilet including bath.	Community toilet excluding bath.	Rural sanitary mart or sanitary hardware outlet available near the village.	Community bio- gas or recycle of waste for productive use.	Post office(PO)	Sub post office (SPO)	Post & Telegraph office (P&TO)	Village Pin Code	Telephones (Land lines)	Public call office (PCO)	Mobile phone coverage	Internet cafes/ Common service centre (CSC)				
47	48	49	50	51	52	53	54	55	56	57	58	2	1		
Yes	No	No	No	c	Yes	c	621002	Yes	Yes	Yes	c	Vannadu	1		
Yes	No	No	No	a	Yes	a	621008	Yes	Yes	Yes	b	Sikkathambur North	2		
Yes	No	No	No	Yes	b	Yes	621016	Yes	Yes	Yes	b	Siruganatham	3		
No	Yes	No	No	b	Yes	b	621002	Yes	Yes	Yes	b	T. Renganathapuram	4		
No	Yes	No	No	a	Yes	a	621002	Yes	Yes	Yes	b	Maruvathur	5		
No	No	No	No	a	Yes	a	621002	Yes	Yes	Yes	c	Vengadathanur	6		
No	Yes	No	No	b	Yes	b	621002	Yes	Yes	Yes	b	Sengattupatti	7		
No	Yes	Yes	No	c	a	c	621002	Yes	Yes	Yes	c	Kombai	8		
No	No	No	No	Yes	a	Yes	621002	Yes	Yes	a	a	Keerambur	9		
Yes	Yes	No	No	b	Yes	b	621008	Yes	Yes	Yes	b	Murugur	10		
No	Yes	No	No	b	Yes	b	621001	Yes	Yes	Yes	b	Kottaiyur	11		
Yes	No	No	No	Yes	a	Yes	621008	Yes	Yes	Yes	b	Sikkathambur South	12		
No	No	No	No	a	Yes	a	621001	Yes	Yes	Yes	c	salakshiammal Samudram	13		
No	No	Yes	No	a	Yes	a	621001	Yes	Yes	Yes	Yes	Senappanallur	14		
No	No	No	No	b	Yes	b	621001	Yes	Yes	Yes	b	Kalingamudayanpatti	15		
Yes	No	Yes	Yes	a	a	a	621010	Yes	Yes	Yes	a	Venkatesapuram	16		
Yes	No	Yes	No	Yes	Yes	Yes	621010	Yes	Yes	Yes	Yes	Thuraiyur	17		
No	No	Yes	No	b	Yes	b	621002	Yes	Yes	Yes	b	Nagalapuram	18		
Yes	No	No	No	b	Yes	b	621004	Yes	Yes	Yes	b	Muthiampalayam	19		
Yes	No	No	No	a	Yes	a	621014	Yes	Yes	Yes	a	Ammapatti	20		
Yes	No	No	Yes	a	Yes	a	621104	Yes	Yes	Yes	a	Singalandapuram	21		
No	No	No	No	a	a	a	621206	Yes	Yes	Yes	b	Kollapatti	22		
No	No	Yes	Yes	a	a	a	621206	Yes	Yes	Yes	Yes	Chokkanathapuram	23		
Yes	No	No	No	b	Yes	b	621206	Yes	Yes	Yes	b	Veeramachanpatti	24		
Yes	No	No	No	a	Yes	a	621206	Yes	Yes	Yes	c	Poonnusangampatti	25		
Yes	No	No	No	Yes	a	Yes	621206	Yes	Yes	Yes	b	Kannanur	26		
No	No	No	No	a	Yes	a	621206	a	a	Yes	b	Vadakkuvveli	27		
No	No	Yes	Yes	a	Yes	a	621014	Yes	Yes	Yes	a	Adanur	28		
No	No	Yes	No	Yes	Yes	Yes	621014	Yes	Yes	Yes	Yes	Pagalavadi	29		
Yes	Yes	No	No	b	Yes	b	621004	Yes	Yes	Yes	b	Naduvalur	30		
14	7	8	4	6	22	6	30	29	29	29	4				

Amenities and Land use (As in 2009)

Name of CD Block:- Thuraiyur

Location CodeNo:-175

Sl. No.	Name of Village	Communication and transport facilities (If amenities available code -Yes is given except for Village Pin Code, If not available within the village, the distance range code viz; a for < 5 Kms, b for 5-10 Kms and c for 10+ kms of nearest place where facility is available is given)								
		Private courier facility	Bus service (Public & Private)	Railway stations	Auto/Modified Autos	Taxis and Vans	Tractors	Cycle-pulled rickshaws(Manual & Machine driven)	Carts driven by animals	Sea/River ferry service
1	2	59	60	61	62	63	64	65	66	67
1	Vannadu	c	Yes	c	c	c				
2	Sikkathambur North	b	Yes	c	b	b				
3	Siruganatham	b	Yes	c	b	b				
4	T. Renganathapuram	b	Yes	c	b	b				
5	Maruvathur	b	Yes	c	b	b				
6	Vengadathanur	c	Yes	c	c	c				
7	Sengattupatti	b	Yes	c	b	b				
8	Kombai	c	Yes	c	c	c				
9	Keerambur	a	Yes	c	a	Yes				
10	Murugur	b	Yes	c	b	b				
11	Kottaiyur	b	Yes	c	b	b				
12	Sikkathambur South	b	Yes	c	b	b				
13	Visalakshiammal Samudram	a	Yes	c	a	a				
14	Senappanallur	b	Yes	c	b	b				
15	Kalingamudayanpatti	b	Yes	c	b	b				
16	Venkatesapuram	a	Yes	c	a	a				
17	Thuraiyur	Yes	Yes	c	Yes	Yes				
18	Nagalapuram	b	Yes	c	b	b				
19	Muthiampalayam	b	Yes	c	b	b				
20	Ammappatti	a	Yes	c	a	Yes				
21	Singalandapuram	a	Yes	c	a	a				
22	Kollapatti	b	Yes	c	b	b				
23	Chokkanathapuram	b	Yes	c	b	b				
24	Veeramachanpatti	b	Yes	c	b	b				
25	Poonnusangampatti	c	Yes	c	a	a				
26	Kannanur	Yes	Yes	b	b	Yes				
27	Vadakuveli	a	Yes	c	Yes	a				
28	Adanur	a	Yes	c	Yes	Yes				
29	Pagalavadi	b	Yes	c	Yes	b				
30	Naduvalur	b	Yes	c	b	b				
	BLOCK TOTAL	2	30	0	4	5	0	0	0	0

Amenities and Land use (As in 2009)

Name of CD Block:- Thuraiyur

Location CodeNo:-175

Village connected to highways,village roads, banks & credit societies (If amenities available code -Yes is given, If not available within the village , the distance range code viz; a for < 5 Kms, b for 5-10 Kms and c for 10+ kms of nearest place where facility is available is given)												Name of Village	Sl. No.
Connected to national highway(NH)	Connected to state highway(SH)	Connected to major district road (MDR)	Connected to others district road	Pucca roads	Kutchcha roads	Water bounded macadam(WBM) roads	Navigable waterway (river/canal)(NW)	Footpaths (FP)	Commercial & Co-operative Banks	ATM	Agricultural Credit Societies		
68	69	70	71	72	73	74	75	76	77	78	79	2	1
c	c	c	Yes	Yes	Yes	Yes	Yes	Yes	Yes	c	c	Vannadu	1
c	Yes	Yes	Yes	Yes	Yes	Yes	Yes	Yes	a	b	a	Sikkathambur North	2
c	Yes	Yes	Yes	Yes	Yes	Yes	Yes	Yes	a	b	a	Siruganatham	3
c	b	Yes	Yes	Yes	Yes	Yes	Yes	Yes	b	b	Yes	T. Renganathapuram	4
c	b	Yes	Yes	Yes	Yes	Yes	Yes	Yes	a	b	a	Maruvathur	5
c	c	a	a	Yes	Yes	Yes	Yes	Yes	a	c	a	Vengadathanur	6
c	b	Yes	Yes	Yes	Yes	Yes	Yes	Yes	Yes	b	b	Sengattupatti	7
c	c	c	c	Yes	Yes	Yes	Yes	Yes	c	c	c	Kombai	8
c	a	Yes	Yes	Yes	Yes	Yes	Yes	Yes	Yes	a	a	Keerambur	9
c	Yes	Yes	Yes	Yes	Yes	Yes	Yes	Yes	b	b	b	Murugur	10
c	b	b	b	Yes	Yes	Yes	Yes	Yes	b	b	b	Kottaiyur	11
c	Yes	Yes	Yes	Yes	Yes	Yes	Yes	Yes	Yes	b	b	Sikkathambur South	12
c	b	Yes	Yes	Yes	Yes	Yes	Yes	Yes	a	c	a	Visalakshiammal Samudram	13
c	b	Yes	Yes	Yes	Yes	Yes	Yes	Yes	b	b	a	Senappanallur	14
c	b	Yes	b	Yes	Yes	Yes	Yes	Yes	b	b	Yes	Kalingamudayanpatti	15
c	a	Yes	Yes	Yes	Yes	Yes	Yes	Yes	Yes	a	Yes	Venkatesapuram	16
c	Yes	Yes	Yes	Yes	Yes	Yes	Yes	Yes	Yes	Yes	Yes	Thuraiyur	17
c	Yes	Yes	Yes	Yes	Yes	Yes	Yes	Yes	b	b	Yes	Nagalapuram	18
c	b	b	b	Yes	Yes	Yes	Yes	Yes	b	b	a	Muthiampalayam	19
c	a	Yes	Yes	Yes	Yes	Yes	Yes	Yes	a	a	a	Ammapatti	20
c	Yes	Yes	Yes	Yes	Yes	Yes	Yes	Yes	a	a	Yes	Singalandapuram	21
c	a	Yes	Yes	Yes	Yes	Yes	Yes	Yes	b	b	a	Kollapatti	22
c	a	Yes	Yes	Yes	Yes	Yes	Yes	Yes	b	b	a	Chokkanathapuram	23
c	a	Yes	Yes	Yes	Yes	Yes	Yes	Yes	a	b	a	Veeramachanpatti	24
c	Yes	Yes	Yes	Yes	Yes	Yes	Yes	Yes	a	c	a	Poonusangampatti	25
c	Yes	Yes	Yes	Yes	Yes	Yes	Yes	Yes	Yes	b	Yes	Kannanur	26
c	Yes	Yes	Yes	Yes	Yes	Yes	Yes	Yes	a	b	a	Vadakkuvveli	27
c	Yes	Yes	Yes	Yes	Yes	Yes	Yes	Yes	a	b	a	Adanur	28
c	Yes	Yes	Yes	Yes	Yes	Yes	Yes	Yes	a	b	a	Pagalavadi	29
c	b	Yes	Yes	Yes	Yes	Yes	Yes	Yes	b	b	a	Naduvalur	30
0	12	25	25	30	30	30	0	30	7	1	7		

Amenities and Land use (As in 2009)

Name of CD Block:- Thuraiyur

Location CodeNo:-175

Sl. No.	Name of Village	Availability of miscellaneous facilities (If amenities available code -Yes is given. If not available within the village, the distance range code viz; a for < 5 Kms, b for 5-10 Kms and c for 10+ kms of nearest place where facility is available is given)									
		Self-Help Group (SHG)	Public distribution system (PDS) shop	Mandis / Regular market	Weekly Haat	Agricultural marketing society	Integrated Child Development Scheme (Nutritional Centres)	Anganwadi Centre (Nutritional Centres)	Others (Nutritional Centres)	ASHA (Accredited Social Health Activist)	Community centre with/without TV
1	2	80	81	82	83	84	85	86	87	88	89
1	Vannadu	Yes	Yes	c	c	c	Yes	Yes	Yes		Yes
2	Sikkathambur North	Yes	Yes	Yes	b	b	Yes	Yes	Yes		Yes
3	Siruganatham	Yes	Yes	b	b	b	Yes	Yes	Yes		b
4	T. Renganathapuram	Yes	Yes	b	b	b	Yes	Yes	Yes		b
5	Maruvathur	Yes	Yes	b	b	b	Yes	Yes	Yes		Yes
6	Vengadathanur	Yes	Yes	c	a	c	Yes	Yes	Yes		a
7	Sengattupatti	Yes	Yes	b	Yes	b	Yes	Yes	Yes		Yes
8	Kombai	Yes	Yes	c	c	c	Yes	Yes	Yes		Yes
9	Keerambur	Yes	Yes	a	Yes	a	Yes	Yes	Yes		Yes
10	Murugur	Yes	Yes	b	b	b	Yes	Yes	Yes		Yes
11	Kottaiyur	Yes	Yes	b	a	b	Yes	Yes	Yes		a
12	Sikkathambur South	Yes	Yes	Yes	b	b	Yes	Yes	Yes		Yes
13	Visalakshiammal Samudram	Yes	Yes	c	a	a	Yes	Yes	Yes		Yes
14	Senappanallur	Yes	Yes	b	Yes	b	Yes	Yes	Yes		Yes
15	Kalingamudayanpatti	Yes	Yes	b	b	b	Yes	Yes	Yes		a
16	Venkatesapuram	Yes	Yes	a	a	a	Yes	Yes	Yes		Yes
17	Thuraiyur	Yes	Yes	b	a	Yes	Yes	Yes	Yes		Yes
18	Nagalapuram	Yes	Yes	b	Yes	b	Yes	Yes	Yes		Yes
19	Muthiampalayam	Yes	Yes	b	b	b	Yes	Yes	Yes		Yes
20	Ammapatti	Yes	Yes	a	a	a	Yes	Yes	Yes		Yes
21	Singalandapuram	Yes	Yes	a	a	a	Yes	Yes	Yes		Yes
22	Kollapatti	Yes	Yes	b	b	b	Yes	Yes	Yes		a
23	Chokkanathapuram	Yes	Yes	b	a	a	Yes	Yes	Yes		Yes
24	Veeramachanpatti	Yes	Yes	b	a	b	Yes	Yes	Yes		Yes
25	Poonnusangampatti	Yes	Yes	c	b	c	Yes	Yes	Yes		Yes
26	Kannanur	Yes	Yes	b	Yes	b	Yes	Yes	Yes		Yes
27	Vadakuveli	Yes	Yes	b	a	b	Yes	Yes	Yes		a
28	Adanur	Yes	Yes	b	a	a	Yes	Yes	Yes		Yes
29	Pagalavadi	Yes	Yes	b	b	b	Yes	Yes	Yes		Yes
30	Naduvalur	Yes	Yes	b	b	b	Yes	Yes	Yes		Yes
	BLOCK TOTAL	30	30	2	5	1	30	30	30	0	23

Amenities and Land use (As in 2009)

Name of CD Block:- Thuraiyur

Location CodeNo:-175

Availability of miscellaneous facilities (If amenities available code -Yes is given, If not available within the village, the distance range code viz; a for < 5 Kms, b for 5-10 Kms and c for 10+ kms of nearest place where facility is available is given)								Availability of electricity (Yes/No)				Nearest Town		Name of Village	Sl. No.
Sports Field,	Sports Club / Recreation Centre	Cinema / Video Hall	Public Library	Public Reading Room	Newspaper Supply	Assembly Polling station	Birth & Death Registration Office	Power Supply for Domestic Use (ED)	Power Supply for Agricultural Use (EAG)	Power Supply for Commercial Use (EC)	Power Supply for All Uses (EA)	Name	Distance range code i.e. a for <5 Kms, b for 5-10 Kms and c for 10+ kms		
90	91	92	93	94	95	96	97	98	99	100	101	102	103	2	1
Yes	c	c	c	c	Yes	Yes	Yes	Yes	Yes	Yes	Yes	Thuraiyur	c	Vannadu	1
a	b	b	a	a	Yes	Yes	a	Yes	Yes	Yes	Yes	Thuraiyur	b	Sikkathambur North	2
a	b	b	a	a	Yes	a	Yes	Yes	Yes	Yes	Yes	Thuraiyur	b	Siruganatham	3
Yes	b	b	a	b	Yes	Yes	Yes	Yes	Yes	Yes	Yes	Thuraiyur	b	T. Renganathapuram	4
Yes	b	b	b	Yes	Yes	Yes	Yes	Yes	Yes	Yes	Yes	Thuraiyur	b	Maruvathur	5
Yes	c	c	c	Yes	Yes	Yes	Yes	Yes	Yes	Yes	Yes	Thuraiyur	c	Vengadathanur	6
Yes	b	b	Yes	Yes	Yes	Yes	Yes	Yes	Yes	Yes	Yes	Thuraiyur	b	Sengattupatti	7
Yes	c	c	c	c	Yes	Yes	Yes	Yes	Yes	Yes	Yes	Thuraiyur	c	Kombai	8
Yes	a	a	Yes	Yes	Yes	Yes	Yes	Yes	Yes	Yes	Yes	Thuraiyur	a	Keerambur	9
Yes	b	b	Yes	Yes	Yes	Yes	Yes	Yes	Yes	No	No	Thuraiyur	b	Murugur	10
Yes	b	b	Yes	Yes	Yes	Yes	Yes	Yes	Yes	Yes	Yes	Thuraiyur	b	Kottaiyur	11
a	b	b	Yes	Yes	Yes	Yes	Yes	Yes	Yes	Yes	Yes	Thuraiyur	b	Sikkathambur South	12
Yes	c	c	Yes	Yes	Yes	Yes	Yes	Yes	Yes	Yes	Yes	Thuraiyur	c	isalakshiammal Samudram	13
Yes	b	b	Yes	Yes	Yes	Yes	Yes	Yes	Yes	Yes	Yes	Thuraiyur	b	Senappanallur	14
a	b	b	b	b	Yes	Yes	Yes	Yes	Yes	Yes	Yes	Thuraiyur	b	Kalingamudayanpatti	15
Yes	a	a	Yes	Yes	Yes	Yes	Yes	Yes	Yes	No	No	Thuraiyur	a	Venkatesapuram	16
Yes	a	Yes	Yes	Yes	Yes	Yes	Yes	Yes	Yes	Yes	Yes	Thuraiyur	a	Thuraiyur	17
Yes	b	b	Yes	Yes	Yes	Yes	Yes	Yes	Yes	No	No	Thuraiyur	b	Nagalapuram	18
Yes	b	b	Yes	Yes	Yes	Yes	Yes	Yes	Yes	No	No	Thuraiyur	b	Muthiampalayam	19
Yes	Yes	a	Yes	Yes	Yes	Yes	Yes	Yes	Yes	No	No	Thuraiyur	a	Ammapatti	20
a	a	a	Yes	Yes	Yes	Yes	Yes	Yes	Yes	No	No	Thuraiyur	a	Singalandapuram	21
Yes	b	b	Yes	Yes	Yes	Yes	Yes	Yes	Yes	Yes	Yes	Thuraiyur	b	Kollapatti	22
Yes	b	b	Yes	Yes	Yes	Yes	Yes	Yes	Yes	Yes	Yes	Thuraiyur	b	Chokkanathapuram	23
Yes	b	b	Yes	Yes	Yes	Yes	Yes	Yes	Yes	No	No	Thuraiyur	b	Veeramachanpatti	24
Yes	c	c	Yes	Yes	Yes	Yes	Yes	Yes	Yes	Yes	Yes	Thuraiyur	c	Poonusangampatti	25
Yes	b	b	Yes	Yes	Yes	Yes	Yes	Yes	Yes	No	No	Thuraiyur	b	Kannanur	26
Yes	b	b	Yes	Yes	Yes	Yes	Yes	Yes	Yes	Yes	Yes	Thuraiyur	b	Vadakkuvveli	27
a	b	c	Yes	Yes	Yes	Yes	Yes	Yes	Yes	No	No	Thuraiyur	b	Adanur	28
Yes	b	b	a	Yes	Yes	Yes	Yes	Yes	Yes	No	No	Thuraiyur	b	Pagalavadi	29
Yes	b	b	Yes	Yes	Yes	Yes	Yes	Yes	Yes	No	No	Thuraiyur	b	Naduvalur	30
24	1	1	21	24	30	29	29	30	30	19	19	0	0		

Amenities and Land use (As in 2009)

Name of CD Block:- Thuraiyur

Location CodeNo:-175

Sl. No.	Name of Village	Land Use										
		Area under different types of land use (in hectares rounded up to one decimal place)										
		Forests	Area under Non-agricultural Uses	Barren and Un-cultivable land	Permanent Pastures and Other Grazing Lands	Land Under Miscellaneous Tree Crops etc.	Culturable Waste Land	Fallow lands other than current fallows	Current Fallows	Net Area Sown	Total Irrigated Land Area	Total Un-irrigated Land Area
1	2	104	105	106	107	108	109	110	111	112	113	114
1	Vannadu	1561.2	511.7	652.2	0	0	0	67	372	2006	55.2	1950.8
2	Sikkathambur North	0	183.7	42.6	17.8	6	17.8	95.5	56.8	454.6	399	55.6
3	Siruganatham	0	171.3	0	0	26	28.3	144.1	1.8	587.3	314.2	273.1
4	T. Renganathapuram	0	229.3	114.8	0	18.3	17.4	66.1	12.4	782.4	585.8	196.6
5	Maruvathur	0	292	98	0	2.8	0	48.1	100	717.8	559.8	157.9
6	Vengadathanur	0	116.8	0	0	1.3	15.3	48.3	36.6	208.2	165.8	42.5
7	Sengattupatti	0	182.4	0	0	25.4	0	92.1	100.3	417.8	370.4	47.5
8	Kombai	0	282.7	1125.8	0	4	0	20.3	202.1	1172.7	528.4	644.2
9	Keerambur	0	244.1	4.5	0	62.7	13	170.2	237.7	604.4	367.3	237.1
10	Murugur	0	296.2	0	2.1	4.6	6.3	302.6	159	582.3	183.4	398.9
11	Kottaiyur	0	113.4	262.8	0	0	27.6	117.8	276.9	494.5	183.9	310.6
12	Sikkathambur South	0	117	11.3	0	1.9	14.6	6.6	69.7	383.8	188.9	194.8
13	Visalakshiammal Samudr.	0	124.2	0	6	0	0	183.9	222.8	318.1	202.9	115.2
14	Senappanallur	0	116	0	0	0	0	22.5	61.2	159	121.2	37.8
15	Kalingamudayanpatti	0	156.3	0	0	1	8.5	122	71.1	438.8	99.1	339.7
16	Venkatesapuram	0	95	0	0	10.4	40.7	69.8	154.5	191.3	89.3	102
17	Thuraiyur	0	773.7	153.5	0.5	3.8	12.3	54.8	105.3	384.4	219.6	164.8
18	Nagalapuram	0	247.8	195.8	1.8	2.5	28	207.7	4	817.8	402.4	415.4
19	Muthiampalayam	0	183.1	113.8	0	0.5	94	268.8	356.4	324.1	207.4	116.7
20	Ammapatti	0	107.7	2.2	1	3.1	102.1	45.4	75	118.7	44.4	74.3
21	Singalandapuram	0	341	48.4	0	20.7	80	135.3	168	148.7	74.9	73.8
22	Kollapatti	0	67.5	0	0	1	42.8	66.3	240.1	260.7	61.8	198.8
23	Chokkanathapuram	0	96	0.3	0	2	14.2	5.8	2.7	135.9	46.6	89.3
24	Veeramachanpatti	700	387.3	0	0	0	119	401.1	115.8	667.2	433.2	234
25	Poonnusangampatti	746.6	239.2	325.3	12.6	0	20.3	184.6	212.1	424.2	117.5	306.8
26	Kannanur	0	210.1	207.2	3.8	23.4	30.4	40.1	280.2	458.3	388.2	70.1
27	Vadakkuveli	0	247.8	100.5	52.7	9.8	150.4	131.3	170.7	442.3	216.4	225.9
28	Adanur	0	257.9	0.3	10	3.6	19.4	124.4	218.7	229.2	226.7	2.5
29	Pagalavadi	0	283.7	30.3	8.6	39	75.5	188	441.9	171.7	130.9	40.8
30	Naduvalur	90.1	85.8	199.8	0.8	8.6	82.5	193.3	115.1	206.3	72.8	133.4
BLOCK TOTAL		3097.9	6760.7	3689.4	117.7	282.4	1060	3623.8	4640.9	14308.5	7057.4	7250.9

Amenities and Land use (As in 2009)

Name of CD Block:- Thuraiyur

Location CodeNo:-175

Land Use					Name of three most important commodities manufactured			Name of Village	Sl. No.
Area irrigated by source (in hectare).					First	Second	Third		
Canals (C)	Wells/Tube-wells(W/TW)	Tanks/Lakes(T/L)	Water Falls(WF)	Others(O)	120	121	122	2	1
0	55.2	0	0	0				Vannadu	1
0	399	0	0	0	Bricks			Sikkathambur North	2
0	314.2	0	0	0				Siruganatham	3
0	585.8	0	0	0				T. Renganathapuram	4
0	559.8	0	0	0				Maruvathur	5
0	165.8	0	0	0				Vengadathanur	6
0	370.4	0	0	0				Sengattupatti	7
0	528.4	0	0	0				Kombai	8
0	350.8	16.5	0	0				Keerambur	9
0	130.2	53.2	0	0				Murugur	10
0	183.9	0	0	0				Kottaiyur	11
0	188.9	0	0	0				Sikkathambur South	12
0	202.9	0	0	0				Visalakshiammal Samudram	13
0	121.2	0	0	0				Senappanallur	14
0	99.1	0	0	0				Kalingamudayanpatti	15
0	89.3	0	0	0				Venkatesapuram	16
0	219.6	0	0	0	Bricks			Thuraiyur	17
0	402.4	0	0	0				Nagalapuram	18
0	207.4	0	0	0				Muthiampalayam	19
0	44.4	0	0	0				Ammapatti	20
0	74.9	0	0	0				Singalandapuram	21
0	61.8	0	0	0				Kollapatti	22
0	46.6	0	0	0				Chokkanathapuram	23
151.1	282.1	0	0	0				Veeramachanpatti	24
0	117.5	0	0	0				Poonnusangampatti	25
0	388.2	0	0	0				Kannanur	26
0	216.4	0	0	0				Vadakkuvveli	27
0	213.3	13.4	0	0				Adanur	28
0	130.9	0	0	0				Pagalavadi	29
0	72.8	0	0	0				Naduvalur	30
151.1	6823.2	83.1	0	0					

**UPPILYAPURAM
COMMUNITY DEVELOPMENT
BLOCK**

Alphabetical list of villages with location code numbers in 2001 and 2011

Name of the District: Tiruchirappalli **Name of the CD Block: Uppiliyapuram**

Serial number	Name of the Village	2011 Census location code number	2001 Census location code number
1	2	3	4

Name of the Taluk: Thuraiyur

1	Alagapuri	635791	00898200
2	Alathudaiyanpatti	635772	00896100
3	Baderpettai	635774	00896300
4	Eragudi North	635789	00898000
5	Eragudi South	635788	00897900
6	Kamachipuram	635787	00897800
7	Karapudaiyampatti	635759	00893700
8	Koppamapuri	635752	00892900
9	Koppampatti	635753	00893000
10	Kottapalayam (East)	635766	00895500
11	Kottapalayam (West)	635767	00895600
12	Okkarai	635775	00896400
13	Osarapalli	635761	00893900
14	Pachaperumal patti South	635790	00898100
15	Pachaperumalpatti North	635771	00896000
16	Pasari kombai	635757	00893500
17	Poogalayeekombai	635769	00895800
18	Puliyansolaikombai	635768	00895700
19	Rudrakshakombai	635770	00895900
20	Sengampatti kombai Bit I	635755	00893300
21	Sengampatti kombai Bit II	635756	00893400
22	Sirunavalur	635773	00896200
23	Sobanapuram	635760	00893800
24	Sukkalampatti Kombai	635754	00893200
25	Talugai	635751	00892000
26	Thenparanadu	635762	00894200
27	Uppiliapuram South	635765	00895400
28	Vairichettipalayam	635758	00893600
29	Venkatachalapuram	635764	00895300

Amenities and Land use (As in 2009)

Name of CD Block:- Uppiliyapuram

Location CodeNo:-176

Sl. No.	Name of Village	Location code no.	Total area of the village (in hectares rounded up to one decimal place)	Total population (2011 census)	Number of households (2011 census)	Number of educational amenities available (If not available within the village, the distance range code viz; a for < 5 Kms, b for 5-10 Kms and c for 10+ kms of nearest place where facility is available is given).									
						Pre-Primary school (PP)	Primary school (P)	Middle school (M)	Secondary School (S)	Senior Secondary school (SS)	Degree college of arts science & commerce (ASC)	Engineering college(EC)	Medical college (MC)	Management institute (MI)	Polytechnic (Pt)
1	Talugai	635751	2592.4	9455	2633	5	5	3	1	b	c	c	c	c	c
2	Koppamapuri	635752	325.2	4172	1248	2	1	1	1	a	c	c	c	c	c
3	Koppampatti	635753	961.5	4734	1271	4	4	2	1	a	c	c	c	c	c
4	Sukkalampatti Kombai	635754	124.7	595	144	1	1	a	a	b	c	c	c	c	c
5	Sengampatti kombai Bit I	635755	71.7	0	0										
6	Sengampatti kombai Bit II	635756	64.4	0	0										
7	Pasari kombai	635757	132.2	418	110	a	a	a	a	a	c	c	c	c	c
8	Vairichettipalayam	635758	1020.4	7113	2073	8	4	1	1	1	c	c	c	c	c
9	Karapudaiyampatti	635759	138.4	67	18	a	a	a	a	a	c	c	c	c	c
10	Sobanapuram	635760	1687.1	7085	1990	6	3	1	1	a	c	c	c	c	c
11	Osarapalli	635761	415.7	809	214	1	1	a	a	a	c	c	c	c	c
12	Thenparanadu	635762	2811.2	3634	899	13	7	2	1	1	c	c	c	c	c
13	Venkatachalapuram	635764	1428.6	4167	1230	1	3	1	a	a	c	c	c	c	c
14	Uppiliapuram South	635765	628.9	2630	793	2	2	1	b	b	c	c	c	c	c
15	Kottapalayam (East)	635766	446	6151	1724	8	4	2	1	1	c	c	c	c	c
16	Kottapalayam (West)	635767	465.6	361	120	b	b	b	b	b	c	c	c	c	c
17	Puliyansolaikombai	635768	120.7	0	0										
18	Poogalayeekombai	635769	164	0	0										
19	Rudrakshakombai	635770	304.6	668	183	a	1	b	b	b	c	c	c	c	c
20	Pachaperumalpatti North	635771	515.7	2426	631	1	1	b	b	b	c	c	c	c	c
21	Alathudaiyanpatti	635772	958	4529	1325	4	3	1	a	a	c	c	c	c	c
22	Sirunavalur	635773	1273.4	4358	1272	4	4	1	1	a	c	c	c	c	c
23	Baderpettai	635774	1288.6	3852	1085	4	4	1	a	a	c	c	c	c	c
24	Okkarai	635775	882.6	4013	1213	4	3	1	a	a	c	c	c	c	c
25	Kamachipuram	635787	314.1	877	229	1	1	1	a	a	c	c	c	c	c
26	Eragudi South	635788	725.4	5016	1461	6	3	1	1	1	c	c	c	c	c
27	Eragudi North	635789	671.8	1425	407	1	1	a	a	a	c	c	c	c	c
28	Pachaperumal patti South	635790	617.5	4712	1387	5	7	2	1	1	c	c	c	c	c
29	Alagapuri	635791	1210.4	3938	1157	4	4	1	a	a	c	c	c	c	c
BLOCK TOTAL:			22360.8	87205	24817	85	67	23	10	5	0	0	0	0	0

Amenities and Land use (As in 2009)

Name of CD Block:- Uppiliyapuram

Location CodeNo:-176

Number of educational amenities available (If not available within the village, the distance range code viz; a for <5 Kms, b for 5-10 Kms and c for 10+ kms of nearest place where facility is available is given).				Number of Medical Amenities available. (If not available within the village, the distance range code viz; a for < 5 Kms, b for 5-10 Kms and c for 10+ kms of nearest place where facility is available is given).										Name of Village	Sl. No.		
Vocational training school /ITI	Non-formal training centre (NFTC)	Special school for disabled (SSD)	Others (specify)	Community health centre (CHC)	Primary health centre (PHC)	Primary health sub centre (PHS)	Maternity and child welfare centre (MCW)	T.B. clinic (TBC)	Hospital-allopathic (HA)	Hospital-alternative medicine (HO)	Dispensary (D)	Veterinary hospital (VH)	Mobile health clinic (MHC)			Family welfare centre (FWC)	
17	18	19	20	21	22	23	24	25	26	27	28	29	30	31	2	1	
c	1	c		c	c	1	c	c	c	c	c	1	c		Talugai	1	
c	1	c		b	b	1	b	c	c	c	b	1	b		Koppamapuri	2	
c	1	c		a	a	2	a	c	c	c	a	1	a		Koppampatti	3	
c	a	c		c	c	1	c	c	c	c	c	c	c		Sukkalampanai Kombai	4	
															Uninhabited	Sengampatti kombai Bit I	5
															Uninhabited	Sengampatti kombai Bit II	6
c	a	c		b	b	1	b	c	c	c	b	b	b		Pasari kombai	7	
c	1	c		b	b	1	b	c	c	c	b	a	b		Vairichettipalayam	8	
c	a	c		a	a	1	a	c	c	c	a	a	a		Karapudaiyampatti	9	
c	1	c		a	a	1	a	c	c	c	a	a	a		Sobanapuram	10	
c	a	c		a	a	1	a	c	c	c	a	a	a		Osarapalli	11	
c	1	c		c	1	2	1	1	c	c	1	1	1		Thenparanadu	12	
c	a	c		a	a	1	a	c	c	c	a	a	a		Venkatachalapuram	13	
b	b	c		b	b	2	b	c	c	c	b	b	b		Uppiliapuram South	14	
b	1	c		a	a	1	a	c	c	c	a	a	a		Kottapalayam (East)	15	
c	b	c		b	b	1	b	c	c	c	b	b	b		Kottapalayam (West)	16	
															Uninhabited	Puliyansolaikombai	17
															Uninhabited	Poogalayeeekombai	18
c	b	c		b	b	1	b	c	c	c	b	b	b		Rudrakshakombai	19	
b	b	c		b	b	2	b	c	c	c	b	a	b		Pachaperumalpatti North	20	
b	1	c		b	b	1	b	c	c	c	b	a	b		Alathudaiyanpatti	21	
a	1	c		b	a	1	a	c	c	c	a	b	a		Sirunavalur	22	
a	1	c		c	a	1	a	c	c	c	a	a	a		Baderpettai	23	
b	b	c		b	b	1	b	c	c	c	b	b	b		Okkarai	24	
a	1	c		b	a	a	a	b	b	b	a	a	a		Kamachipuram	25	
1	1	c		a	1	1	1	1	c	c	1	1	1		Eragudi South	26	
a	a	c		b	a	1	a	b	c	c	a	a	a		Eragudi North	27	
b	1	c		b	b	2	b	c	c	c	b	1	b		Pachaperumal patti South	28	
c	a	c		a	a	1	a	c	c	c	a	b	a		Alagapuri	29	
1	13	0	0	0	2	29	2	2	0	0	2	6	0	2			

Amenities and Land use (As in 2009)

Name of CD Block:- Uppiliyapuram

Location CodeNo:-176

Sl. No.	Name of Village	Number of Non-Government Medical Amenities available.							Availability of drinking water - Yes / No							
		Charitable non Govt. hospital/Nursing home.	Medical practitioner with MBBS Degree	Medical practitioner with other degree	Medical practitioner with no degree	Traditional practitioner and faith healer .	Medicine Shop	Others	Tap water (Treated/Untreated)	Well water (Covered / Uncovered well)	Hand Pump	Tube wells / Bore well	Spring	River / Canal	Tank / Pond / Lake	Others
1	2	32	33	34	35	36	37	38	39	40	41	42	43	44	45	46
1	Talugai	0	1	3	0	1	1	0	Yes	Yes	Yes	Yes	Yes	Yes	Yes	Yes
2	Koppamapuri	0	1	0	0	0	1	0	Yes	Yes	Yes	Yes	Yes	Yes	Yes	Yes
3	Koppampatti	0	0	0	1	3	0	0	Yes	Yes	Yes	Yes	Yes	Yes	Yes	Yes
4	Sukkalampatti Kombai	0	0	0	0	0	0	0	Yes	Yes	Yes	Yes	Yes	Yes	Yes	Yes
5	Sengampatti kombai Bit I	Uninhabited														
6	Sengampatti kombai Bit II	Uninhabited														
7	Pasari kombai	0	0	0	0	0	0	0	Yes	Yes	Yes	Yes	Yes	Yes	Yes	Yes
8	Vairichettipalayam	0	3	1	0	0	2	0	Yes	Yes	Yes	Yes	Yes	Yes	Yes	Yes
9	Karapudaiyampatti	0	0	0	0	0	0	0	Yes	Yes	Yes	Yes	Yes	Yes	Yes	Yes
10	Sobanapuram	1	4	1	0	0	3	0	Yes	Yes	Yes	Yes	Yes	Yes	Yes	Yes
11	Osarapalli	0	0	0	0	0	0	0	Yes	Yes	Yes	Yes	Yes	Yes	Yes	Yes
12	Thenparanadu	0	0	1	0	0	0	0	Yes	Yes	Yes	Yes	Yes	Yes	Yes	Yes
13	Venkatachalapuram	0	1	1	0	0	1	0	Yes	Yes	Yes	Yes	Yes	Yes	Yes	Yes
14	Uppiliapuram South	0	1	1	0	0	1	0	Yes	Yes	Yes	Yes	Yes	Yes	Yes	Yes
15	Kottapalayam (East)	0	3	1	0	2	2	0	Yes	Yes	Yes	Yes	No	No	No	No
16	Kottapalayam (West)	0	0	0	0	0	0	0	Yes	Yes	Yes	Yes	No	No	No	No
17	Puliyansolaikombai	Uninhabited														
18	Poogalayeeekombai	Uninhabited														
19	Rudrakshakombai	0	0	0	0	0	0	0	Yes	Yes	Yes	Yes	Yes	Yes	Yes	Yes
20	Pachaperumalpatti North	0	0	0	0	0	0	0	Yes	Yes	Yes	Yes	Yes	Yes	Yes	Yes
21	Alathudaiyanpatti	0	0	1	0	0	0	0	Yes	Yes	Yes	Yes	Yes	Yes	Yes	Yes
22	Sirunavalur	0	0	1	0	0	0	0	Yes	Yes	Yes	Yes	Yes	Yes	Yes	Yes
23	Baderpettai	0	0	0	0	0	0	0	Yes	Yes	Yes	Yes	Yes	Yes	Yes	Yes
24	Okkarai	0	1	1	0	0	1	0	Yes	Yes	Yes	Yes	Yes	Yes	Yes	Yes
25	Kamachipuram	0	0	0	0	0	0	0	Yes	Yes	Yes	Yes	Yes	Yes	Yes	Yes
26	Eragudi South	0	1	0	1	1	2	0	Yes	Yes	Yes	Yes	Yes	Yes	Yes	Yes
27	Eragudi North	0	0	0	0	0	0	0	Yes	Yes	Yes	Yes	Yes	Yes	Yes	Yes
28	Pachaperumal patti South	0	0	0	1	0	0	0	Yes	Yes	Yes	Yes	Yes	Yes	Yes	Yes
29	Alagapuri	0	0	1	0	0	0	0	Yes	Yes	Yes	Yes	Yes	Yes	Yes	Yes
BLOCK TOTAL:		1	16	13	3	7	14	0	25	25	25	25	23	23	23	23

Amenities and Land use (As in 2009)

Name of CD Block:- Uppiliyapuram

Location CodeNo:-176

Availability of toilet & others Yes / No				Communication and transport facilities (If amenities available code -Yes is given except for Village Pin Code ,If not available within the village , the distance range code viz; a for < 5 Kms, b for 5-10 Kms and c for 10+ kms of nearest place where facility is available is given)								Name of Village		Sl. No.
Community toilet including bath.	Community toilet excluding bath.	Rural sanitary mart or sanitary hardware outlet available near the village.	Community bio- gas or recycle of waste for productive use.	Post office(PO)	Sub post office (SPO)	Post & Telegraph office (P&TO)	Village Pin Code	Telephones (Land lines)	Public call office (PCO)	Mobile phone coverage	Internet cafes/ Common service centre (CSC)			
47	48	49	50	51	52	53	54	55	56	57	58	2	1	
Yes	No	No	No	b	Yes	b	621012	Yes	Yes	Yes	c	Talugai	1	
No	No	No	No	a	Yes	a	621012	Yes	Yes	Yes	b	Koppamapuri	2	
Yes	No	Yes	Yes	a	Yes	a	621012	Yes	Yes	Yes	a	Koppampatti	3	
No	No	No	No	b	a	b	621012	Yes	Yes	Yes	c	Sukkalampanai Kombai	4	
Uninhabited												Sengampatti kombai Bit I	5	
Uninhabited												Sengampatti kombai Bit II	6	
No	No	No	No	a	a	a	621012	Yes	Yes	Yes	b	Pasari kombai	7	
No	Yes	No	No	Yes	a	Yes	621012	Yes	Yes	Yes	b	Vairichettipalayam	8	
No	No	No	No	a	a	a	621011	a	a	Yes	a	Karapudaiyampatti	9	
No	Yes	Yes	No	a	Yes	a	621011	Yes	Yes	Yes	a	Sobanapuram	10	
No	No	No	No	a	a	a	621011	a	a	Yes	a	Osarapalli	11	
No	No	Yes	No	c	Yes	c	621011	Yes	Yes	Yes	c	Thenparanadu	12	
No	Yes	Yes	No	a	Yes	a	621011	Yes	Yes	Yes	a	Venkatachalapuram	13	
No	Yes	Yes	No	a	Yes	a	621003	Yes	Yes	Yes	b	Uppiliapuram South	14	
No	Yes	Yes	No	Yes	a	Yes	621003	Yes	Yes	Yes	a	Kottapalayam (East)	15	
No	No	No	No	a	a	a	621003	a	a	a	b	Kottapalayam (West)	16	
Uninhabited												Puliyansolaikombai	17	
Uninhabited												Poogalayeeekombai	18	
No	No	No	No	b	b	b	621015	Yes	b	Yes	b	Rudrakshakombai	19	
No	No	No	No	b	a	b	621015	Yes	Yes	Yes	b	Pachaperumalpatti North	20	
Yes	No	No	No	b	Yes	b	621003	Yes	Yes	Yes	b	Alathudaiyanpatti	21	
No	No	No	No	a	Yes	a	621001	Yes	Yes	Yes	a	Sirunavalur	22	
No	No	No	Yes	a	Yes	a	621001	Yes	Yes	Yes	c	Baderpettai	23	
No	Yes	Yes	No	a	Yes	a	621008	Yes	Yes	Yes	c	Okkarai	24	
No	Yes	No	No	a	a	a	621001	Yes	Yes	Yes	b	Kamachipuram	25	
Yes	No	No	No	Yes	a	Yes	621001	Yes	Yes	Yes	c	Eragudi South	26	
Yes	Yes	No	No	a	a	a	621001	Yes	Yes	Yes	a	Eragudi North	27	
Yes	No	No	No	Yes	b	Yes	621015	Yes	Yes	Yes	c	Pachaperumalpatti South	28	
Yes	No	No	No	a	Yes	a	621210	Yes	Yes	Yes	a	Alagapuri	29	
7	8	7	2	4	12	4	25	22	21	24	0			

Amenities and Land use (As in 2009)

Name of CD Block:- Uppiliyapuram

Location CodeNo:-176

Sl. No.	Name of Village	Communication and transport facilities (If amenities available code -Yes is given except for Village Pin Code, If not available within the village, the distance range code viz; a for < 5 Kms, b for 5-10 Kms and c for 10+ kms of nearest place where facility is available is given)									
		Private courier facility	Bus service (Public & Private)	Railway stations	Auto/Modified Autos	Taxis and Vans	Tractors	Cycle-pulled rickshaws(Manual & Machine driven)	Carts driven by animals	Sea /River ferry service	
1	2	59	60	61	62	63	64	65	66	67	
1	Talugai	c	Yes	c	c	Yes					
2	Koppamapuri	b	Yes	c	b	Yes					
3	Koppampatti	a	Yes	c	a	a					
4	Sukkalampatti Kombai	c	Yes	c	c	b					
5	Sengampatti kombai Bit I			Uninhabited							
6	Sengampatti kombai Bit II			Uninhabited							
7	Pasari kombai	b	Yes	c	b	a					
8	Vairichettipalayam	b	Yes	c	b	Yes					
9	Karapudaiyampatti	a	Yes	c	a	a					
10	Sobanapuram	a	Yes	c	a	a					
11	Osarapalli	a	a	c	a	a					
12	Thenparanadu	c	Yes	c	c	c					
13	Venkatachalapuram	a	Yes	c	a	a					
14	Uppiliapuram South	b	Yes	c	b	b					
15	Kottapalayam (East)	a	Yes	c	a	Yes					
16	Kottapalayam (West)	b	Yes	c	b	Yes					
17	Puliyansolaikombai			Uninhabited							
18	Poogalayeekombai			Uninhabited							
19	Rudrakshakombai	b	Yes	c	b	b					
20	Pachaperumalpatti North	b	Yes	c	b	a					
21	Alathudaiyanpatti	b	Yes	c	b	Yes					
22	Sirunavalur	a	Yes	c	b	b					
23	Baderpettai	c	Yes	c	a	a					
24	Okkarai	c	Yes	c	c	Yes					
25	Kamachipuram	a	Yes	c	b	a					
26	Eragudi South	Yes	Yes	c	Yes	Yes					
27	Eragudi North	a	Yes	c	Yes	Yes					
28	Pachaperumal patti South	b	Yes	c	b	Yes					
29	Alagapuri	b	Yes	c	b	Yes					
BLOCK TOTAL:		1	24	0	2	11	0	0	0	0	

Amenities and Land use (As in 2009)

Name of CD Block:- Uppiliyapuram

Location CodeNo:-176

Village connected to highways,village roads, banks & credit societies (If amenities available code -Yes is given, If not available within the village , the distance range code viz; a for < 5 Kms, b for 5-10 Kms and c for 10+ kms of nearest place where facility is available is given)												Name of Village	Sl. No.
Connected to national highway(NH)	Connected to state highway(SH)	Connected to major district road (MDR)	Connected to others district road	Pucca roads	Kutchcha roads	Water bounded macadam(WBM) roads	Navigable waterway (river/canal)(NW)	Footpaths (FP)	Commercial & Co-operative Banks	ATM	Agricultural Credit Societies		
68	69	70	71	72	73	74	75	76	77	78	79	2	1
c	Yes	Yes	Yes	Yes	Yes	Yes		Yes	b	b	Yes	Talugai	1
c	Yes	Yes	Yes	Yes	Yes	Yes		Yes	Yes	b	Yes	Koppamapuri	2
c	Yes	Yes	Yes	Yes	Yes	Yes		Yes	a	c	Yes	Koppampatti	3
c	b	b	b	Yes	Yes	Yes		Yes	Yes	c	Yes	Sukkalampanai Kombai	4
			Uninhabited									Sengampatti kombai Bit I	5
			Uninhabited									Sengampatti kombai Bit II	6
c	a	a	a	Yes	Yes	Yes		Yes	a	c	a	Pasari kombai	7
c	Yes	Yes	Yes	Yes	Yes	Yes		Yes	Yes	c	Yes	Vairichettipalayam	8
c	Yes	Yes	Yes	Yes	Yes	Yes		Yes	a	c	a	Karapudaiyampatti	9
c	a	Yes	a	Yes	Yes	Yes		Yes	a	c	Yes	Sobanapuram	10
c	a	Yes	a	Yes	a	Yes		Yes	a	c	a	Osarapalli	11
c	c	Yes	c	Yes	Yes	Yes		Yes	c	c	Yes	Thenparanadu	12
c	Yes	Yes	Yes	Yes	Yes	Yes		Yes	a	c	b	Venkatachalapuram	13
c	b	b	Yes	Yes	Yes	Yes		Yes	b	c	b	Uppiliapuram South	14
c	a	a	a	Yes	Yes	Yes		Yes	Yes	c	Yes	Kottapalayam (East)	15
c	b	b	b	Yes	Yes	Yes		Yes	a	c	a	Kottapalayam (West)	16
			Uninhabited									Puliyansolaikombai	17
			Uninhabited									Poogalayeeekombai	18
c	c	c	Yes	Yes	Yes	Yes		Yes	c	c	b	Rudrakshakombai	19
c	c	c	Yes	Yes	Yes	Yes		Yes	a	c	a	Pachaperumalpatti North	20
c	c	Yes	Yes	Yes	Yes	Yes		Yes	Yes	c	Yes	Alathudaiyanpatti	21
c	b	Yes	Yes	Yes	Yes	Yes		Yes	a	c	a	Sirunavalur	22
c	a	a	a	Yes	Yes	Yes		Yes	c	c	a	Baderpettai	23
c	Yes	Yes	Yes	Yes	Yes	Yes		Yes	c	c	Yes	Okkarai	24
c	b	Yes	Yes	Yes	Yes	Yes		Yes	a	b	a	Kamachipuram	25
c	b	Yes	Yes	Yes	Yes	Yes		Yes	Yes	c	Yes	Eragudi South	26
c	b	Yes	Yes	Yes	Yes	Yes		Yes	a	c	a	Eragudi North	27
c	c	Yes	Yes	Yes	Yes	Yes		Yes	Yes	c	Yes	Pachaperumalpatti South	28
c	b	Yes	Yes	Yes	Yes	Yes		Yes	b	c	b	Alagapuri	29
0	7	17	17	25	24	25	0	25	7	0	12		

Amenities and Land use (As in 2009)

Name of CD Block:- Uppiliapuram

Location CodeNo:-176

Sl. No.	Name of Village	Availability of miscellaneous facilities (If amenities available code -Yes is given, If not available within the village, the distance range code viz; a for < 5 Kms, b for 5-10 Kms and c for 10+ kms of nearest place where facility is available is given)									
		Self-Help Group (SHG)	Public distribution system (PDS) shop	Mandis / Regular market	Weekly Haat	Agricultural marketing society	Integrated Child Development Scheme (Nutritional Centres)	Anganwadi Centre (Nutritional Centres)	Others (Nutritional Centres)	ASHA (Accredited Social Health Activist)	Community centre with/without TV
1	2	80	81	82	83	84	85	86	87	88	89
1	Talugai	Yes	Yes	c	Yes	c	Yes	Yes	Yes		Yes
2	Koppamapuri	Yes	Yes	c	Yes	c	Yes	Yes	Yes		Yes
3	Koppampatti	Yes	Yes	c	Yes	c	Yes	Yes	Yes		Yes
4	Sukkalampatti Kombai	Yes	Yes	c	b	c	Yes	Yes	Yes		b
5	Sengampatti kombai Bit I				Uninhabited						
6	Sengampatti kombai Bit II				Uninhabited						
7	Pasari kombai	Yes	Yes	c	a	c	a	a	Yes		a
8	Vairichettipalayam	Yes	Yes	c	Yes	c	Yes	Yes	Yes		Yes
9	Karapudaiyampatti	Yes	a	c	b	c	a	a	Yes		a
10	Sobanapuram	Yes	Yes	c	Yes	c	Yes	Yes	Yes		a
11	Osarapalli	Yes	Yes	c	a	c	a	Yes	Yes		a
12	Thenparanadu	Yes	Yes	c	c	c	Yes	Yes	Yes		c
13	Venkatachalapuram	Yes	Yes	c	Yes	c	Yes	Yes	Yes		a
14	Uppiliapuram South	Yes	Yes	c	Yes	b	Yes	Yes	Yes		a
15	Kottapalayam (East)	Yes	Yes	c	Yes	c	Yes	Yes	Yes		Yes
16	Kottapalayam (West)	Yes	a	Yes	Yes	Yes	a	a	Yes		Yes
17	Puliyansolaikombai				Uninhabited						
18	Poogalayeeekombai				Uninhabited						
19	Rudrakshakombai	Yes	b	c	b	c	a	a	Yes		b
20	Pachaperumalpatti North	Yes	Yes	c	a	b	Yes	Yes	Yes		a
21	Alathudaiyanpatti	Yes	Yes	c	Yes	c	Yes	Yes	Yes		b
22	Sirunavalur	Yes	Yes	c	Yes	a	Yes	Yes	Yes		a
23	Baderpettai	Yes	Yes	c	a	c	Yes	Yes	Yes		a
24	Okkarai	Yes	Yes	Yes	c	c	Yes	Yes	Yes		Yes
25	Kamachipuram	Yes	Yes	b	a	b	Yes	Yes	Yes		Yes
26	Eragudi South	Yes	Yes	c	Yes	Yes	Yes	Yes	Yes		Yes
27	Eragudi North	Yes	Yes	a	a	a	Yes	Yes	Yes		Yes
28	Pachaperumal patti South	Yes	Yes	c	Yes	c	Yes	Yes	Yes		Yes
29	Alagapuri	Yes	Yes	c	b	c	Yes	Yes	Yes		b
BLOCK TOTAL:		25	22	2	13	2	20	21	25	0	11

Amenities and Land use (As in 2009)

Name of CD Block:- Uppiliyapuram

Location CodeNo:-176

Availability of miscellaneous facilities (If amenities available code -Yes is given, If not available within the village, the distance range code viz; a for < 5 Kms, b for 5-10 Kms and c for 10+ kms of nearest place where facility is available is given)								Availability of electricity (Yes/No)				Nearest Town		Name of Village	Sl. No.	
Sports Field,	Sports Club / Recreation Centre	Cinema / Video Hall	Public Library	Public Reading Room	Newspaper Supply	Assembly Polling station	Birth & Death Registration Office	Power Supply for Domestic Use (ED)	Power Supply for Agricultural Use (EAG)	Power Supply for Commercial Use (EC)	Power Supply for All Uses (EA)	Name	Distance range code i.e. a for <5 Kms, b for 5-10 Kms and c for 10+ kms			
90	91	92	93	94	95	96	97	98	99	100	101	102	103	2	1	
Yes	b	c	Yes	Yes	Yes	Yes	Yes	Yes	Yes	Yes	Yes	Uppiliapuram	c	Talugai	1	
Yes	b	c	Yes	Yes	Yes	Yes	a	Yes	Yes	Yes	Yes	Uppiliapuram	b	Koppamapuri	2	
Yes	a	c	Yes	Yes	Yes	Yes	Yes	Yes	Yes	Yes	Yes	Uppiliapuram	a	Koppampatti	3	
a	c	c	b	b	b	Yes	b	Yes	Yes	Yes	Yes	Uppiliapuram	c	Sukkalampatti Kombai	4	
			Uninhabited										Uppiliapuram	c	Sengampatti kombai Bit I	5
			Uninhabited										Uppiliapuram	b	Sengampatti kombai Bit II	6
a	c	c	a	a	a	a	a	Yes	Yes	Yes	Yes	Uppiliapuram	b	Pasari kombai	7	
Yes	b	c	Yes	Yes	Yes	Yes	Yes	Yes	Yes	Yes	Yes	Uppiliapuram	b	Vairichettipalayam	8	
a	a	c	a	a	a	a	a	Yes	Yes	No	No	Uppiliapuram	a	Karapudaiyampatti	9	
Yes	a	c	a	a	Yes	Yes	Yes	Yes	Yes	Yes	Yes	Uppiliapuram	a	Sobanapuram	10	
a	a	c	a	a	Yes	Yes	a	Yes	Yes	No	No	Uppiliapuram	a	Osarapalli	11	
Yes	c	c	Yes	Yes	Yes	Yes	Yes	Yes	Yes	No	Yes	Uppiliapuram	c	Thenparanadu	12	
Yes	a	c	a	a	Yes	Yes	Yes	Yes	Yes	Yes	Yes	Uppiliapuram	a	Venkatachalapuram	13	
Yes	a	c	Yes	Yes	Yes	Yes	Yes	Yes	Yes	Yes	Yes	Uppiliapuram	b	Uppiliapuram South	14	
Yes	a	c	a	a	Yes	Yes	Yes	Yes	Yes	Yes	Yes	Uppiliapuram	a	Kottapalayam (East)	15	
Yes	c	c	Yes	Yes	Yes	Yes	Yes	Yes	Yes	No	No	Balakrishnampatti	a	Kottapalayam (West)	16	
			Uninhabited										Balakrishnampatti	c	Puliyansolaikombai	17
			Uninhabited										Balakrishnampatti	b	Poogalayeeekombai	18
b	c	c	b	b	b	b	b	Yes	Yes	Yes	Yes	Balakrishnampatti	c	Rudrakshakombai	19	
a	c	c	a	a	Yes	a	a	Yes	Yes	Yes	Yes	Balakrishnampatti	b	Pachaperumalpatti North	20	
Yes	c	c	Yes	Yes	Yes	Yes	Yes	Yes	Yes	Yes	Yes	Balakrishnampatti	b	Alathudaiyanpatti	21	
Yes	c	c	Yes	Yes	Yes	Yes	Yes	Yes	Yes	Yes	Yes	Balakrishnampatti	a	Sirunavalur	22	
a	c	c	Yes	Yes	Yes	Yes	Yes	Yes	Yes	No	No	Thuraiyur	c	Baderpettai	23	
Yes	b	c	Yes	Yes	Yes	Yes	Yes	Yes	Yes	Yes	Yes	Thuraiyur	c	Okkarai	24	
Yes	b	b	Yes	Yes	Yes	Yes	Yes	Yes	Yes	Yes	Yes	Thuraiyur	b	Kamachipuram	25	
Yes	c	c	Yes	Yes	Yes	Yes	a	Yes	Yes	Yes	Yes	Thuraiyur	c	Eragudi South	26	
Yes	a	c	Yes	Yes	Yes	Yes	Yes	Yes	Yes	Yes	Yes	Thuraiyur	c	Eragudi North	27	
Yes	c	c	Yes	Yes	Yes	Yes	Yes	Yes	Yes	Yes	Yes	Balakrishnampatti	b	Pachaperumalpatti South	28	
Yes	c	c	b	b	Yes	Yes	Yes	Yes	Yes	Yes	Yes	Uppiliapuram	c	Alagapuri	29	
18	0	0	15	15	21	21	17	25	25	20	21	0	0			

Amenities and Land use (As in 2009)

Name of CD Block:- Uppiliyapuram

Location CodeNo:-176

Sl. No.	Name of Village	Land Use										
		Area under different types of land use (in hectares rounded up to one decimal place)										
		Forests	Area under Non-agricultural Uses	Barren and Un-cultivable land	Permanent Pastures and Other Grazing Lands	Land Under Miscellaneous Tree Crops etc.	Culturable Waste Land	Fallow lands other than current fallows	Current Fallows	Net Area Sown	Total Irrigated Land Area	Total Un-irrigated Land Area
1	2	104	105	106	107	108	109	110	111	112	113	114
1	Talugai	200	507	142.2	2.2	0	20.6	268.7	136.7	1315	1277.4	37.6
2	Koppamapuri	0	53	0	0	5.5	0	81.7	25.2	159.7	159.7	0
3	Koppampatti	0	165.2	11.1	6.4	9.1	0	16.2	368	385.5	374.8	10.7
4	Sukkalampatti Kombai	0	7.6	0	0	3.6	0	17.1	12.5	83.9	83.9	0
5	Sengampatti kombai Bit I	0	4.3	0	0	0	0	57.3	1.3	8.8	8.8	0
6	Sengampatti kombai Bit I	0	6.4	0	0	4	0	13.1	0.2	40.8	40.8	0
7	Pasari kombai	0	5.6	0	0	1.8	0	35.3	0	89.5	89.5	0
8	Vairichettipalayam	0	203	0	0	8.6	0	115.8	29.5	663.6	655.3	8.2
9	Karapudaiyampatti	0	19.9	2.6	0	0.2	0	30.4	5.5	79.8	76.5	3.2
10	Sobanapuram	200	192	8.5	0	6.9	50.2	43.4	138.5	1047.7	843.4	204.2
11	Osarapalli	0	52.4	0	0	2.4	5.5	1.9	43.1	310.5	290.7	19.8
12	Thenparanadu	732.6	151.3	0	0	11.4	0	261.4	226.1	1428.5	120.8	1307.7
13	Venkatachalapuram	0	247.3	0	0	1.9	12.6	241.5	276.4	648.9	648.7	0.3
14	Uppiliapuram South	0	70.1	0	0	0.4	9.3	153.1	34.4	361.6	352.6	9
15	Kottapalayam (East)	0	90.1	0	0	0.2	0.2	50	46.3	259.1	259.1	0
16	Kottapalayam (West)	0	128.5	0	0	0	0	8.8	9.7	318.7	318.7	0
17	Puliyansolaikombai	0	6.4	5.8	0	0	0	7.6	8.8	92	92	0
18	Poogalayeeekombai	0	31.4	0	0	13.4	0	62.3	7.7	49.2	45.4	3.8
19	Rudrakshakombai	0	41.1	25.4	0	3.6	20.2	76.4	29.8	108.1	95	13.1
20	Pachaperumalpatti North	0	84.3	0	0.9	0.1	1.9	2.1	43.6	382.8	370.2	12.6
21	Alathudaiyanpatti	0	277.4	0	2.1	0	5.6	49.5	0	623.4	606.5	17
22	Sirunavalur	0	271.7	0.2	0	0.1	36.2	93.8	273.3	598.1	574.5	23.6
23	Baderpettai	0	164.7	3.4	0	1.2	240.6	42.8	143.5	692.3	488.6	203.7
24	Okkarai	0	296.9	0	0.2	1.2	17.1	40.9	188.1	338.2	210.1	128.1
25	Kamachipuram	0	56.6	4.1	0	5	10	84.4	43.4	110.5	82.8	27.8
26	Eragudi South	0	85.4	0	0	0	9.4	184	193.5	253.1	166.1	87
27	Eragudi North	0	92.2	0.6	0	0.3	10.6	136.2	21.2	410.6	355.7	54.9
28	Pachaperumal patti South	0	42.6	51.4	2.3	2.5	0	92.4	22.9	403.5	273.4	130.2
29	Alagapuri	0	100.6	14.5	2.7	2.1	9.3	263.2	86.4	731.6	276.6	455
BLOCK TOTAL:		1132.6	3455	269.8	16.8	85.5	459.3	2531.3	2415.6	11995	9237.6	2757.5

Amenities and Land use (As in 2009)

Name of CD Block:- Uppiliyapuram

Location CodeNo:-176

Land Use					Name of three most important commodities manufactured			Name of Village	Sl. No.
Area irrigated by source (in hectare).					First	Second	Third		
Canals (C)	Wells/Tube-wells(W/TW)	Tanks/Lakes(T/L)	Water Falls(WF)	Others(O)					
115	116	117	118	119	120	121	122	2	1
67.7	1209.7	0	0	0				Talugai	1
0	12.8	146.9	0	0				Koppamapuri	2
0	0	374.8	0	0				Koppampatti	3
0	83.9	0	0	0				Sukkalampatti Kombai	4
0	8.8	0	0	0				Sengampatti kombai Bit I	5
0	40.8	0	0	0				Sengampatti kombai Bit II	6
29.8	59.7	0	0	0				Pasari kombai	7
106	469.6	79.6	0	0				Vairichettipalayam	8
0	76.5	0	0	0				Karapudaiyampatti	9
49.4	794	0	0	0				Sobanapuram	10
8.5	282.2	0	0	0				Osarapalli	11
3.4	117.3	0	0	0				Thenparanadu	12
0	648.7	0	0	0				Venkatachalapuram	13
0	352.6	0	0	0	Milk	Pottery		Uppiliapuram South	14
0	259.1	0	0	0				Kottapalayam (East)	15
318.7	0	0	0	0				Kottapalayam (West)	16
64.6	27.4	0	0	0				Puliyansolaikombai	17
0	45.4	0	0	0				Poogalayeeekombai	18
0	95	0	0	0				Rudrakshakombai	19
35.4	334.8	0	0	0				Pachaperumalpatti North	20
326	280.5	0	0	0				Alathudaiyanpatti	21
0	375.8	198.7	0	0				Sirunavalur	22
26.6	462	0	0	0				Baderpettai	23
39	171.1	0	0	0				Okkarai	24
48	34.8	0	0	0				Kamachipuram	25
75.4	90.7	0	0	0				Eragudi South	26
115.6	240.1	0	0	0				Eragudi North	27
0	273.4	0	0	0				Pachaperumal patti South	28
0	276.6	0	0	0				Alagapuri	29
1314.1	7123.3	800	0	0					

**VILLAGES
NOT UNDER ANY COMMUNITY
DEVELOPMENT BLOCK**

Alphabetical list of villages with location code numbers in 2001 and 2011

Name of the District: Tiruchirappalli		Name of the CD Block: Not Under any CD Block	
Serial number	Name of the Village	2011 Census location code number	2001 Census location code number
1	2	3	4
Name of the Taluk: Thuraiyur			
1	Arasadiyavettu R.F	635828	00895100
2	Kaliamman Koil Thittu RF	635827	00895000
3	Kanapadikannimar-sholai R.F	635819	00894000
4	Karrupankaduthittu R.F.	635821	00894300
5	Kurichimalai R.F.	635832	00898800
6	Manmalai Extension R.F	635817	00892800
7	Manmalai R.F.	635823	00894600
8	Melur R.F.	635831	00897300
9	Pagalavadi R.F.	635833	00900100
10	Palamalai Extension R.F.	635830	00897200
11	Palamalai R.F.	635824	00894700
12	Poolambadi R.F.	635829	00895200
13	Sengattupatti RF	635810	00892100
14	Sengattupatti RF	635816	00892700
15	Sengattur R.F.	635822	00894400
16	Solaiyur R.F.	635825	00894800
17	Solamathi R.F	635820	00894100
18	T.Kanapadi Encl R.F.	635812	00892300
19	T.Kanapadi Encl R.F.	635813	00892400
20	T.Kanapadi Extension R.F	635811	00892200
21	V.Kanapadi R.F.	635814	00892500
22	Vairichettipalayam R.F.	635818	00893100
23	Valaiyur R.F.	635826	00894900
24	Valkaradu R.F..	635815	00892600
Name of the Taluk: Manapparai			
25	Amayapuram RF	636135	00922900
26	Karuppur Reddiapatti RF	636144	00927100
27	Kumarikatti Hills RF	636143	00926900
28	Madanaveli Extension RF	636138	00925900
29	Manakadu RF	636140	00926200
30	Mohavanur RF	636136	00923600
31	Pakirikaradu RF	636139	00926100
32	Poigaimalai RF	636134	00922500
33	Puthanatham RF	636145	00927300
34	Semmalai RF	636137	00925700
35	Sorbanam RF	636142	00926700
36	Veeramalai RF	636133	00921000

Amenities and Land use (As in 2009)

Name of CD Block:- Not under any CD Block

Location CodeNo:-9999

Sl. No.	Name of Village	Location code no.	Total area of the village (in hectares rounded up to one decimal place)	Total population (2011 census)	Number of households (2011 census)	Number of educational amenities available (If not available within the village, the distance range code viz; a for < 5 Kms, b for 5-10 Kms and c for 10+ kms of nearest place where facility is available is given).									
						Pre-Primary school (PP)	Primary school (P)	Middle school (M)	Secondary School (S)	Senior Secondary school (SS)	Degree college of arts science & commerce (ASC)	Engineering college(EC)	Medical college (MC)	Management institute (MI)	Polytechnic (Pt)
1	2	3	4	5	6	7	8	9	10	11	12	13	14	15	16
1	Amayapuram RF	636135	200.3	3	1	a	a	a	b	b	c	c	c	c	c
2	Mohavanur RF	636136	173	20	5	a	a	a	b	b	c	c	c	c	c
Total			373.3	23	6	0	0	0	0	0	0	0	0	0	0
Total of Uninhabited Villages			25306.3	0	0	0	0	0	0	0	0	0	0	0	0
BLOCK TOTAL			25679.6	23	6	0	0	0	0	0	0	0	0	0	0
DISTRICT TOTAL			402250.5	1384257	357244	1188	1183	459	177	97	6	22	1	5	16

Amenities and Land use (As in 2009)

Name of CD Block:- Not under any CD Block

Location CodeNo:-9999

Sl. No.	Name of Village	Number of Non-Government Medical Amenities available.							Availability of drinking water - Yes / No								
		Charitable non Govt. hospital/Nursing home.	Medical practitioner with MBBS Degree	Medical practitioner with other degree	Medical practitioner with no degree	Traditional practitioner and faith healer .	Medicine Shop	Others	Tap water (Treated/Untreated)	Well water (Covered / Uncovered well)	Hand Pump	Tube wells / Bore well	Spring	River / Canal	Tank / Pond / Lake	Others	
1	2	32	33	34	35	36	37	38	39	40	41	42	43	44	45	46	
1	Amayapuram RF	0	0	0	0	0	0	0	Yes	Yes	Yes	No	No	No	No	No	
2	Mohavanur RF	0	0	0	0	0	0	0	Yes	Yes	Yes	Yes	No	No	No	No	
Total		0	0	0	0	0	0	0	2	2	2	1	0	0	0	0	
Total of Uninhabited Villages		0	0	0	0	0	0	0	0	0	0	0	0	0	0	0	
BLOCK TOTAL		0	0	0	0	0	0	0	2	2	2	1	0	0	0	0	
DISTRICT TOTAL		18	139	210	23	39	119	1	431	431	429	429	420	422	416	420	

Amenities and Land use (As in 2009)

Name of CD Block:- Not under any CD Block

Location CodeNo:-9999

Number of educational amenities available (If not available within the village, the distance range code viz; a for <5 Kms, b for 5-10 Kms and c for 10+ kms of nearest place where facility is available is given).														Number of Medical Amenities available. (If not available within the village, the distance range code viz; a for < 5 Kms, b for 5-10 Kms and c for 10+ kms of nearest place where facility is available is given).		Name of Village	Sl. No.
Vocational training school /ITI	Non-formal training centre (NFTC)	Special school for disabled (SSD)	Others (specify)	Community health centre (CHC)	Primary health centre (PHC)	Primary health sub centre (PHS)	Maternity and child welfare centre (MCW)	T. B. clinic (TBC)	Hospital-allopathic (HA)	Hospital-alternative medicine (HO)	Dispensary (D)	Veterinary hospital (VH)	Mobile health clinic (MHC)	Family welfare centre (FWC)	2		
17	18	19	20	21	22	23	24	25	26	27	28	29	30	31			
b	a	c		c	c	b	b	b	c	c	c	b		c	Amayapuram RF	1	
b	a	c		c	c	1	b	b	c	c	c	b		c	Mohavanur RF	2	
0	0	0	0	0	0	1	0	0	0	0	0	0	0	0			
0	0	0	0	0	0	0	0	0	0	0	0	0	0	0			
0	0	0	0	0	0	1	0	0	0	0	0	0	0	0			
15	300	3	2	8	53	470	54	54	0	0	53	78	0	53			

Amenities and Land use (As in 2009)

Name of CD Block:- Not under any CD Block

Location CodeNo:-9999

Availability of toilet & others Yes / No														Communication and transport facilities (If amenities available code -Yes is given except for Village Pin Code ,If not available within the village, the distance range code viz; a for < 5 Kms, b for 5-10 Kms and c for 10+ kms of nearest place where facility is available is given)				Name of Village	Sl. No.
Community toilet including bath.	Community toilet excluding bath.	Rural sanitary mart or sanitary hardware outlet available near the village.	Community bio- gas or recycle of waste for productive use.	Post office(PO)	Sub post office (SPO)	Post & Telegraph office (P&TO)	Village Pin Code	Telephones (Land lines)	Public call office (PCO)	Mobile phone coverage	Internet cafes/ Common service centre (CSC)	2	1						
47	48	49	50	51	52	53	54	55	56	57	58								
No	No	No	No	b	a	b	621314	Yes	a	a	b	Amayapuram RF	1						
No	No	No	No	b	b	b	621314	Yes	a	a	b	Mohavanur RF	2						
0	0	0	0	0	0	0	2	2	0	0	0								
0	0	0	0	0	0	0	0	0	0	0	0								
0	0	0	0	0	0	0	2	2	0	0	0								
161	110	130	41	44	277	48	431	415	384	419	17								

Amenities and Land use (As in 2009)

Name of CD Block:- Not under any CD Block

Location CodeNo:-9999

Sl. No.	Name of Village	Communication and transport facilities (If amenities available code -Yes is given except for Village Pin Code, If not available within the village, the distance range code viz; a for < 5 Kms, b for 5-10 Kms and c for 10+ kms of nearest place where facility is available is given)									
		Private courier facility	Bus service (Public & Private)	Railway stations	Auto/Modified Autos	Taxis and Vans	Tractors	Cycle-pulled rickshaws(Manual & Machine driven)	Carts driven by animals	Sea /River ferry service	
1	2	59	60	61	62	63	64	65	66	67	
1	Amayapuram RF	b	a	c	b	b					
2	Mohavanur RF	b	a	c	b	b					
Total		0	0	0	0	0	0	0	0	0	
Total of Uninhabited Villages		0	0	0	0	0	0	0	0	0	
BLOCK TOTAL		0	0	0	0	0	0	0	0	0	
DISTRICT TOTAL		24	416	16	73	156	0	0	0	0	

Amenities and Land use (As in 2009)

Name of CD Block:- Not under any CD Block

Location CodeNo:-9999

Sl. No.	Name of Village	Availability of miscellaneous facilities (If amenities available code -Yes is given, If not available within the village, the distance range code viz; a for < 5 Kms, b for 5-10 Kms and c for 10+ kms of nearest place where facility is available i									
		Self-Help Group (SHG)	Public distribution system (PDS) shop	Mandis / Regular market	Weekly Haat	Agricultural marketing society	Integrated Child Development Scheme (Nutritional Centres)	Anganwadi Centre (Nutritional Centres)	Others (Nutritional Centres)	ASHA (Accredited Social Health Activist)	Community centre with/without TV
1	2	80	81	82	83	84	85	86	87	88	89
1	Amayapuram RF	a	a	b	b	b	b	a	Yes		b
2	Mohavanur RF	Yes	a	b	b	b	b	a	Yes		b
Total		1	0	0	0	0	0	0	2	0	0
Total of Uninhabited Villages		0	0	0	0	0	0	0	0	0	0
BLOCK TOTAL		1	0	0	0	0	0	0	2	0	0
DISTRICT TOTAL		427	415	17	86	13	409	414	431	0	218

Amenities and Land use (As in 2009)

Name of CD Block:- Not under any CD Block

Location CodeNo:-9999

Village connected to highways,village roads, banks & credit societies (If amenities available code -Yes is given, If not available within the village , the distance range code viz; a for < 5 Kms, b for 5-10 Kms and c for 10+ kms of nearest place where facility is available is given)												Name of Village	Sl. No.
Connected to national highway(NH)	Connected to state highway(SH)	Connected to major district road (MDR)	Connected to others district road	Pucca roads	Kutchcha roads	Water bounded macadam(WBM) road	Navigable waterway (river/canal)(NW)	Footpaths (FP)	Commercial & Co-operative Banks	ATM	Agricultural Credit Societies		
68	69	70	71	72	73	74	75	76	77	78	79	2	1
a	b	a	a	a	Yes	a		Yes	b	b	b	Amayapuram RF	1
a	b	a	a	a	Yes	a		Yes	b	b	b	Mohavanur RF	2
0	0	0	0	0	2	0	0	2	0	0	0		
0	0	0	0	0	0	0	0	0	0	0	0		
0	0	0	0	0	2	0	0	2	0	0	0		
75	143	382	385	426	427	423	0	431	96	11	123		

Amenities and Land use (As in 2009)

Name of CD Block:- Not under any CD Block

Location CodeNo:-9999

Availability of miscellaneous facilities (If amenities available code -Yes is given, If not available within the village, the distance range code viz; a for < 5 Kms, b for 5-10 Kms and c for 10+ kms of nearest place where facility is available is given)									Availability of electricity (Yes/No)			Nearest Town		Name of Village	Sl. No.
Sports Field,	Sports Club / Recreation Centre	Cinema / Video Hall	Public Library	Public Reading Room	Newspaper Supply	Assembly Polling station	Birth & Death Registration Office	Power Supply for Domestic Use (ED)	Power Supply for Agricultural Use (EAG)	Power Supply for Commercial Use (EC)	Power Supply for All Uses (EA)	Name	Distance range code i.e. a for <5 Kms, b for 5-10 Kms and c for 10+ kms		
90	91	92	93	94	95	96	97	98	99	100	101	102	103	2	1
c	b	b	a	a	a	Yes	a	Yes	No	No	No			Amayapuram RF	1
c	b	b	a	a	a	Yes	a	Yes	No	No	No			Mohavanur RF	2
0	0	0	0	0	0	2	0	2	0	0	0	0	0		
0	0	0	0	0	0	0	0	0	0	0	0	0	0		
0	0	0	0	0	0	2	0	2	0	0	0	0	0		
350	26	4	312	334	412	400	395	429	422	347	346	0	0		

Amenities and Land use (As in 2009)

Name of CD Block:- Not under any CD Block

Location CodeNo:-9999

Sl. No.	Name of Village	Land Use											
		Area under different types of land use (in hectares rounded up to one decimal place)											
		Forests	Area under Non-agricultural Uses	Barren and Un-cultivable land	Permanent Pastures and Other Grazing Lands	Land Under Miscellaneous Tree Crops etc.	Culturable Waste Land	Fallow lands other than current fallows	Current Fallows	Net Area Sown	Total Irrigated Land Area	Total Un-irrigated Land Area	
1	2	104	105	106	107	108	109	110	111	112	113	114	
1	Amayapuram RF	200.3	0	0	0	0	0	0	0	0	0	0	0
2	Mohavanur RF	173	0	0	0	0	0	0	0	0	0	0	0
	Total	373.3	0	0	0	0	0	0	0	0	0	0	0
	Total of Uninhabited Villages	25306.3	0	0	0	0	0	0	0	0	0	0	0
	BLOCK TOTAL	25679.6	0	0	0	0	0	0	0	0	0	0	0
	DISTRICT TOTAL	42712.4	66512	11226	655	2376	6212	93920	26023	152612	87657	64955	

Amenities and Land use (As in 2009)

Name of CD Block:- Not under any CD Block

Location CodeNo:-9999

Land Use					Name of three most important commodities manufactured			Name of Village	Sl. No.
Area irrigated by source (in hectare).					First	Second	Third		
Canals (C)	Wells/Tube-wells(W/TW)	Tanks/Lakes(T/L)	Water Falls(WF)	Others(O)					
115	116	117	118	119	120	121	122	2	1
0	0	0	0	0				Amayapuram RF	1
0	0	0	0	0				Mohavanur RF	2
0	0	0	0	0					
0	0	0	0	0					
0	0	0	0	0					
32587.8	51044.6	4024.2	0	0					

Uninhabited Villages in Reserve Forests Not Under any CD Block

Sl.No.	Name of Village	Location Code Number	Total area of the village (in hect)	Total Population	Total Households	Forest area(in hect)
1	2	3	4	5	6	7
1	Sengattupatti RF	635810	817	0	0	817
2	T.Kanapadi Extension R.F	635811	1911.4	0	0	1911.4
3	T.Kanapadi Encl R.F.	635812	80.2	0	0	80.2
4	T.Kanapadi Encl R.F.	635813	8.3	0	0	8.3
5	V.Kanapadi R.F.	635814	1528.8	0	0	1528.8
6	Valkaradu R.F..	635815	258.6	0	0	258.6
7	Sengattupatti RF	635816	1696.5	0	0	1696.5
8	Manmalai Extension R.F	635817	1810.6	0	0	1810.6
9	Vairichettipalayam R.F.	635818	574.9	0	0	574.9
10	Kanapadikannimar-sholai R.F	635819	139.8	0	0	139.8
11	Solamathi R.F	635820	1450.4	0	0	1450.4
12	Karrupankaduthittu R.F.	635821	129.5	0	0	129.5
13	Sengattur R.F.	635822	151.3	0	0	151.3
14	Manmalai R.F.	635823	914.9	0	0	914.9
15	Palamalai R.F.	635824	1836.1	0	0	1836.1
16	Solaiyur R.F.	635825	113.8	0	0	113.8
17	Valaiyur R.F.	635826	116.8	0	0	116.8
18	Kaliamman Koil Thittu RF	635827	307.2	0	0	307.2
19	Arasadiyavettu R.F	635828	1434.6	0	0	1434.6
20	Poolambadi R.F.	635829	648.7	0	0	648.7
21	Palamalai Extension R.F.	635830	551.3	0	0	551.3
22	Melur R.F.	635831	448	0	0	448
23	Kurichimalai R.F.	635832	276.1	0	0	276.1
24	Pagalavadi R.F.	635833	281.7	0	0	281.7
25	Veeramalai RF	636133	2717.3	0	0	2717.3
26	Poigaimalai RF	636134	249	0	0	249
27	Semmalai RF	636137	1626.5	0	0	1626.5
28	Madanaveli Extension RF	636138	202.4	0	0	202.4
29	Pakirikaradu RF	636139	26.2	0	0	26.2
30	Manakadu RF	636140	42.1	0	0	42.1
31	Sorbanam RF	636142	347.3	0	0	347.3
32	Kumarikatti Hills RF	636143	630.1	0	0	630.1
33	Karuppur Reddiapatti RF	636144	1709.4	0	0	1709.4
34	Puthanatham RF	636145	269.5	0	0	269.5
Total			25306.3	0	0	25306.3

**APPENDICES
TO
VILLAGE DIRECTORY**

Appendix I - Village Directory**Summary showing total number of villages having educational, medical and other amenities -CD Block level**

Sl. No.	Name of CD block	Inhabited villages	Total population	Villages having educational institutions							
				Pre-primary school	Primary school	Middle school	Secondary school	Senior secondary school (SS)	Degree college of arts science & commerce	Degree college of engineering	Medical college
1	2	3	4	5	6	7	8	9	10	11	12
1	Andanallur	25	89225	25	25	14	8	6	0	1	0
2	Manikandam	24	90658	24	24	15	8	6	0	5	0
3	Thiruverambur	19	57345	19	19	11	5	2	2	2	0
4	Manapparai	27	106451	24	25	17	11	7	1	1	0
5	Marungapuri	44	119756	43	43	38	15	7	0	0	0
6	Vaiyampatti	24	96463	23	22	19	10	8	0	0	0
7	Lalgudi	51	113498	50	48	30	12	9	0	0	0
8	Manachanallur	39	136608	39	39	32	18	11	0	5	1
9	Pullambadi	35	82137	35	35	25	13	8	0	1	0
10	Musiri	32	100879	32	32	25	15	7	1	0	0
11	Thottiam	27	109278	27	27	20	8	3	0	1	0
12	Tattayangarpettai	27	81388	27	27	20	8	4	1	0	0
13	Thuraiyur	30	113343	30	30	27	13	6	1	2	0
14	Uppiliyapuram	25	87205	21	22	17	10	5	0	0	0
15	Not under Any CD Block	2	23	0	0	0	0	0	0	0	0
Total		431	1384257	419	418	310	154	89	6	18	1

Appendix I - Village Directory**Summary showing total number of villages having educational, medical and other amenities -CD Block level**

Villages having educational institutions (contd.)							Villages having Medical institutions						Name of CD block	Sl. No.
Management institute	Polytechnic	Vocational training school /ITI	Non-formal training centre	Special school for disabled	Others (specify)	No educational facility	Community health centre	Primary health centre	Primary health sub centre	Maternity and child welfare centre	T.B. clinic	Hospital-allopathic		
13	14	15	16	17	18	19	20	21	22	23	24	25	2	1
0	0	1	15	0	0	0	1	3	23	3	3	0	Andanallur	1
1	3	3	14	1	2	0	0	0	22	0	0	0	Manikandam	2
0	1	0	11	1	0	0	0	4	18	4	4	0	Thiruverambur	3
0	1	1	16	0	0	2	1	4	27	4	4	0	Manapparai	4
0	0	0	38	0	0	1	1	2	34	2	2	0	Marungapuri	5
0	0	0	19	0	0	1	1	3	20	3	3	0	Vaiyampatti	6
0	1	2	27	0	0	1	1	4	46	4	4	0	Lalgudi	7
1	3	1	32	0	0	0	1	5	34	6	6	0	Manachanallur	8
0	0	1	25	1	0	0	0	5	29	5	5	0	Pullambadi	9
0	0	0	25	0	0	0	1	5	30	5	5	0	Musiri	10
0	1	1	22	0	0	0	0	4	24	4	4	0	Thottiam	11
1	1	1	17	0	0	0	0	1	24	1	1	0	Tattayangarpettai	12
2	3	3	26	0	0	0	1	4	25	4	4	0	Thuraiyur	13
0	0	1	13	0	0	3	0	2	24	2	2	0	Uppiliyapuram	14
0	0	0	0	0	0	2	0	0	1	0	0	0	Not under any CD Block	15
5	14	15	300	3	2	10	8	46	381	47	47	0		

Appendix I - Village Directory**Summary showing total number of villages having educational, medical and other amenities -CD Block level**

Sl. No.	Name of CD block	Villages having Medical institutions (contd.) ...										Villages having drinking water			
		Hospital-alternative medicine	Dispensary	Veterinary hospital	Mobile health clinic	Family welfare centre	Medical practitioner (with MBBS Degree)	Medical practitioner (with other degree)	Medicine shop	Others	No medical facility	Tap water (treated/untreated)	Well water (covered/ uncovered well)	Hand pump	Tubewell/ borewell
1	2	26	27	28	29	30	31	32	33	34	35	36	37	38	39
1	Andanallur	0	3	5	0	3	9	13	9	0	2	25	25	25	25
2	Manikandam	0	0	5	0	0	7	12	6	0	2	24	24	24	24
3	Thiruverambur	0	4	4	0	4	1	12	1	0	1	19	19	19	19
4	Manapparai	0	4	5	0	4	6	7	6	0	0	27	27	27	26
5	Marungapuri	0	2	4	0	2	4	20	2	0	8	44	44	44	44
6	Vaiyampatti	0	3	3	0	3	2	3	2	1	4	24	24	24	24
7	Lalgudi	0	4	9	0	4	6	11	6	0	3	51	51	51	51
8	Manachanallur	0	5	6	0	5	6	19	6	0	3	39	39	37	39
9	Pullambadi	0	5	12	0	5	4	16	4	0	4	35	35	35	35
10	Musiri	0	5	5	0	5	1	16	1	0	2	32	32	32	32
11	Thottiam	0	4	6	0	4	7	14	7	0	3	27	27	27	27
12	Tattayangarpettai	0	1	2	0	1	4	14	4	0	3	27	27	27	27
13	Thuraiyur	0	4	6	0	4	7	16	7	0	5	30	30	30	30
14	Uppiliyapuram	0	2	6	0	2	9	11	9	0	1	25	25	25	25
15	Not under Any CD Block	0	0	0	0	0	0	0	0	0	1	2	2	2	1
Total		0	46	78	0	46	73	184	70	1	42	431	431	429	429

Appendix I - Village Directory

Summary showing total number of villages having educational, medical and other amenities -CD Block level

Villages having drinking water					Villages having Post & Telegraph							Name of CD block	Sl. No.
Spring	River/ canal	Tank/ pond/ lake	Others	No drinking water facility	Post office	Sub post office	Post & telegraph office	Phone (land lines)	Public call office	Mobile phone coverage	Internet cafes/ Common service centre		
40	41	42	43	44	45	46	47	48	49	50	51	2	1
25	25	25	25	0	5	10	8	21	20	23	2	Andanallur	1
24	24	24	24	0	3	7	3	24	24	24	1	Manikandam	2
19	19	19	19	0	0	12	1	18	16	19	0	Thiruverambur	3
27	26	27	26	0	1	15	1	26	18	27	0	Manapparai	4
44	44	42	42	0	2	33	2	42	38	44	0	Marungapuri	5
23	24	23	23	0	2	13	2	24	21	23	1	Vaiyampatti	6
51	51	51	51	0	3	30	3	49	44	48	2	Lalgudi	7
36	38	35	37	0	4	28	4	37	36	39	1	Manachanallur	8
34	34	33	34	0	2	28	2	35	33	34	0	Pullambadi	9
32	32	32	32	0	7	20	7	32	31	32	3	Musiri	10
27	27	26	27	0	4	22	4	27	26	27	2	Thottiam	11
27	27	27	27	0	1	25	1	27	27	26	1	Tattayangarpettai	12
28	28	29	30	0	6	22	6	29	29	29	4	Thuraiyur	13
23	23	23	23	0	4	12	4	22	21	24	0	Uppiliyapuram	14
0	0	0	0	0	0	0	0	2	0	0	0	Not under any CD Block	15
420	422	416	420	0	44	277	48	415	384	419	17		

Appendix I - Village Directory**Summary showing total number of villages having educational, medical and other amenities -CD Block level**

Sl. No.	Name of CD block	Villages having transport							Banks	
		Village roads-pucca road	Bus service (public/private)	Railway station	Auto/ modified autos	Taxi & vans	Tractors	Navigable water ways (river/canal/sea ferry service)	Commercial & co-operative	ATM
1	2	52	53	54	55	56	57	58	59	60
1	Andanallur	25	24	6	6	15	0	0	6	1
2	Manikandam	24	24	1	8	10	0	0	3	1
3	Thiruverambur	18	19	1	4	2	0	0	1	1
4	Manapparai	26	26	2	2	8	0	0	7	0
5	Marungapuri	44	42	0	7	13	0	0	4	1
6	Vaiyampatti	23	23	1	3	10	0	0	7	2
7	Lalgudi	51	45	3	8	17	0	0	16	2
8	Manachanallur	39	39	0	10	24	0	0	11	0
9	Pullambadi	35	34	2	5	6	0	0	9	1
10	Musiri	32	32	0	5	18	0	0	6	0
11	Thottiam	27	27	0	8	14	0	0	6	1
12	Tattayangarpettai	27	27	0	1	3	0	0	6	0
13	Thuraiyur	30	30	0	4	5	0	0	7	1
14	Uppiliyapuram	25	24	0	2	11	0	0	7	0
15	Not under any CD Block	0	0	0	0	0	0	0	0	0
Total		426	416	16	73	156	0	0	96	11

Appendix I - Village Directory

Summary showing total number of villages having educational, medical and other amenities -CD Block level

Credit societies	Villages having recreation facility				Miscellaneous				Villages having power supply		Name of CD block	Sl. No.
	Agricultural credit societies	Cinema / video halls	Public library	Public reading rooms	Availability of news paper	Public distribution system (PDS) shop	Weekly haat	Asembly polling station	Birth & death registration office	Available		
61	62	63	64	65	66	67	68	69	70	71	2	1
9	1	19	21	25	25	5	24	23	25	0	Andanallur	1
3	0	16	19	24	23	1	23	24	24	0	Manikandam	2
3	0	13	16	19	19	0	17	19	19	0	Thiruverambur	3
11	0	15	17	23	25	2	22	21	27	0	Manapparai	4
8	1	36	36	41	42	4	41	42	44	0	Marungapuri	5
12	0	14	14	20	22	5	22	20	24	0	Vaiyampatti	6
11	0	35	40	50	48	6	46	48	51	0	Lalgudi	7
7	0	30	32	39	39	6	38	37	39	0	Manachanallur	8
13	0	27	28	34	35	1	33	35	35	0	Pullambadi	9
9	0	24	24	32	32	19	29	29	32	0	Musiri	10
9	1	23	24	27	26	10	26	26	27	0	Thottiam	11
9	0	24	24	27	27	9	27	25	27	0	Tattayangarpettai	12
7	1	21	24	30	30	5	29	29	30	0	Thuraiyur	13
12	0	15	15	21	22	13	21	17	25	0	Uppiliyapuram	14
0	0	0	0	0	0	0	2	0	2	0	Not under any CD Block	15
123	4	312	334	412	415	86	400	395	431	0		

Appendix IA - Village Directory
Villages by number of primary schools

Sl. No.	Name of C.D.Block	Inhabited villages	Number of primary schools				
			None	One	Two	Three	Four +
1	2	3	4	5	6	7	8
1	Andanallur	25	0	11	7	4	3
2	Manikandam	24	0	5	10	5	4
3	Thiruverambur	19	0	10	7	0	2
4	Manapparai	27	2	5	2	4	14
5	Marungapuri	44	1	5	11	9	18
6	Vaiyampatti	24	2	4	1	5	12
7	Lalgudi	51	3	24	9	9	6
8	Manachanallur	39	0	7	14	9	9
9	Pullambadi	35	0	17	8	9	1
10	Musiri	32	0	7	8	7	10
11	Thottiam	27	0	4	8	4	11
12	Tattayangarpettai	27	0	7	9	7	4
13	Thuraiyur	30	0	4	5	4	17
14	Uppiliyapuram	25	3	7	1	5	9
15	Not under any CD Block	2	2	0	0	0	0
Total		431	13	117	100	81	120

Appendix IB - Village Directory
Villages by primary, middle and secondary schools

Sl. No.	Name of C.D.Block	Inhabited villages	Type of educational institutions available			
			No school	At least one primary school and no middle school	At least one primary school and one middle school	At least one middle school and one secondary school
1	2	3	4	5	6	7
1	Andanallur	25	0	11	14	8
2	Manikandam	24	0	9	15	8
3	Thiruverambur	19	0	8	11	5
4	Manapparai	27	2	8	17	11
5	Marungapuri	44	1	5	38	15
6	Vaiyampatti	24	2	3	19	10
7	Lalgudi	51	3	18	30	12
8	Manachanallur	39	0	7	32	18
9	Pullambadi	35	0	10	25	13
10	Musiri	32	0	7	25	15
11	Thottiam	27	0	7	20	8
12	Tattayangarpettai	27	0	7	20	8
13	Thuraiyur	30	0	3	27	13
14	Uppiliyapuram	25	3	5	17	10
15	Not under any CD Block	2	2	0	0	0
Total		431	13	108	310	154

Appendix IC - Village Directory

Villages with different sources of drinking water facilities available

Sl. No.	Name of C.D.Block	Number of villages with different sources of drinking water facilities available				
		Only tap (treated/ untreated)	Only well (covered / uncovered)	Only tubewell /borewell	Only handpump	More than one source only from tap, well, tubewell, hand pump
1	2	3	4	5	6	7
1	Andanallur	0	0	0	0	25
2	Manikandam	0	0	0	0	24
3	Thiruverambur	0	0	0	0	19
4	Manapparai	0	0	0	0	27
5	Marungapuri	0	0	0	0	44
6	Vaiyampatti	0	0	0	0	24
7	Lalgudi	0	0	0	0	51
8	Manachanallur	0	0	0	0	39
9	Pullambadi	0	0	0	0	35
10	Musiri	0	0	0	0	32
11	Thottiam	0	0	0	0	27
12	Tattayangarpettai	0	0	0	0	27
13	Thuraiyur	0	0	0	0	30
14	Uppiliyapuram	0	0	0	0	25
15	Not under any CD Block	0	0	0	0	2
Total		0	0	0	0	431

Appendix II- Village Directory

Villages with 5000 and above population which do not have one or more amenities available.

Sl. No.	Name of CD Block	Name of village	Location code number	Population	Amenities not available (indicate N.A. where amenity not available)		
					Senior secondary school	College	Primary health sub centre
1	2	3	4	5	6	7	8
1	Andanallur	Pettavathalai	635963	9594	Available	N.A.	Available
2	Andanallur	Mutharasanallur	635975	6464	N.A.	N.A.	Available
3	Andanallur	Kambarasampettai	635976	5248	N.A.	N.A.	Available
4	Andanallur	Malliampathu	635980	5145	N.A.	N.A.	Available
5	Andanallur	Koppu North	635986	7456	Available	N.A.	Available
6	Andanallur	Koppu South	635987	5519	N.A.	N.A.	Available
7	Manikandam	Somarasampettai	635981	8774	Available	N.A.	Available
8	Manikandam	Adavathur (West)	635990	9561	N.A.	N.A.	Available
9	Manikandam	Adavathur (East)	635991	6352	N.A.	N.A.	Available
10	Manikandam	Nachikurichy	635992	7545	N.A.	N.A.	Available
11	Manikandam	Sholanganallur	635993	5623	N.A.	N.A.	Available
12	Manikandam	K.Kallikudy North	635994	6603	Available	N.A.	Available
13	Manikandam	Thayanur	635996	9425	N.A.	Available	Available
14	Thiruverambur	Kilakurichy	636023	8782	N.A.	N.A.	Available
15	Thiruverambur	Gundur	636030	10386	N.A.	Available	Available
16	Manapparai	Thoppampatti	636043	5553	Available	N.A.	Available
17	Manapparai	Kannudayanpatti	636052	11667	N.A.	N.A.	Available
18	Manapparai	Vengaikurichi	636058	5022	N.A.	Available	Available
19	Manapparai	Poigaipatti	636071	6596	Available	N.A.	Available
20	Manapparai	Pannapatti (East)	636080	10519	Available	N.A.	Available
21	Manapparai	Karuppur	636092	8049	N.A.	N.A.	Available
22	Manapparai	Puthanatham	636093	11032	Available	N.A.	Available
23	Vaiyampatti	Aniyappur	636042	6272	Available	N.A.	Available
24	Vaiyampatti	Amayapuram	636059	7471	N.A.	N.A.	Available
25	Vaiyampatti	Nallampillai	636060	5702	N.A.	N.A.	Available
26	Vaiyampatti	Sekkanam	636066	5316	Available	N.A.	Available
27	Vaiyampatti	Palayankottai	636067	6932	N.A.	N.A.	Available
28	Vaiyampatti	Ayanreddiapatti	636082	5284	Available	N.A.	Available
29	Vaiyampatti	Vaiyampatti	636083	8850	Available	N.A.	Available
30	Vaiyampatti	Kumaravadi	636085	8940	N.A.	N.A.	Available

Appendix II- Village Directory

Villages with 5000 and above population which do not have one or more amenities available.

Amenities not available (indicate N.A. where amenity not available)				Name of village	Name of CD Block	Sl. No.
Tap drinking water	Bus facility	Approach by pucca road	Banks			
9	10	11	12	3	2	1
Available	Available	Available	N.A.	Pettavathalai	Andanallur	1
Available	Available	Available	N.A.	Mutharasanallur	Andanallur	2
Available	Available	Available	N.A.	Kambarasampettai	Andanallur	3
Available	Available	Available	N.A.	Malliampathu	Andanallur	4
Available	Available	Available	N.A.	Koppu North	Andanallur	5
Available	Available	Available	N.A.	Koppu South	Andanallur	6
Available	Available	Available	Available	Somasampettai	Manikandam	7
Available	Available	Available	N.A.	Adavathur (West)	Manikandam	8
Available	Available	Available	N.A.	Adavathur (East)	Manikandam	9
Available	Available	Available	N.A.	Nachikurichy	Manikandam	10
Available	Available	Available	N.A.	Sholanganallur	Manikandam	11
Available	Available	Available	N.A.	K.Kallikudy North	Manikandam	12
Available	Available	Available	N.A.	Thayanur	Manikandam	13
Available	Available	Available	N.A.	Kilakurichy	Thiruverambur	14
Available	Available	Available	N.A.	Gundur	Thiruverambur	15
Available	Available	Available	N.A.	Thoppampatti	Manapparai	16
Available	Available	Available	Available	Kannudayanpatti	Manapparai	17
Available	Available	Available	N.A.	Vengaikurichi	Manapparai	18
Available	Available	Available	N.A.	Poigaipatti	Manapparai	19
Available	Available	Available	Available	Pannapatti (East)	Manapparai	20
Available	Available	Available	N.A.	Karuppur	Manapparai	21
Available	Available	Available	Available	Puthanatham	Manapparai	22
Available	Available	Available	Available	Aniyappur	Vaiyampatti	23
Available	Available	Available	Available	Amayapuram	Vaiyampatti	24
Available	Available	Available	N.A.	Nallampillai	Vaiyampatti	25
Available	Available	Available	Available	Sekkanam	Vaiyampatti	26
Available	Available	Available	N.A.	Palayankottai	Vaiyampatti	27
Available	Available	Available	N.A.	Ayanreddiapatti	Vaiyampatti	28
Available	Available	Available	Available	Vaiyampatti	Vaiyampatti	29
Available	Available	Available	N.A.	Kumaravadi	Vaiyampatti	30

Appendix II- Village Directory**Villages with 5000 and above population which do not have one or more amenities available.**

Sl. No.	Name of CD Block	Name of village	Location code number	Population	Amenities not available (indicate N.A. where amenity not available)		
					Senior secondary school	College	Primary health sub centre
1	2	3	4	5	6	7	8
31	Vaiyampatti	Nadupatti	636086	5177	Available	N.A.	Available
32	Lalgudi	Angarai	635941	6856	Available	N.A.	Available
33	Manachanallur	Ayyampalayam	635852	6627	Available	N.A.	Available
34	Manachanallur	Samayapuram	635855	5502	Available	Available	Available
35	Manachanallur	Poonampalayam	635858	7945	N.A.	N.A.	Available
36	Manachanallur	Thiruppangali (North)	635860	5194	N.A.	N.A.	Available
37	Manachanallur	Thiruppangali (South)	635861	6279	N.A.	N.A.	Available
38	Pullambadi	Kovandakurichi	635906	6288	Available	N.A.	Available
39	Musiri	Perur	635723	5691	N.A.	N.A.	Available
40	Musiri	Ayyampalayam	635745	5186	Available	N.A.	Available
41	Thottiam	Elurpatti	635669	7856	Available	N.A.	Available
42	Thottiam	Arangoor	635671	5036	N.A.	N.A.	Available
43	Thottiam	Appanallur	635672	5610	N.A.	N.A.	Available
44	Thottiam	Kolakudi	635673	5914	Available	N.A.	Available
45	Thottiam	Nagayanallur	635675	6205	N.A.	N.A.	Available
46	Thottiam	Alagarai	635689	7521	N.A.	N.A.	Available
47	Tattayangarpettai	M.Pudupatti West	635729	6540	N.A.	N.A.	Available
48	Thuraiyur	T. Renganathapuram	635778	5503	N.A.	N.A.	Available
49	Thuraiyur	Maruvathur	635779	5572	N.A.	N.A.	Available
50	Thuraiyur	Sengattupatti	635781	5914	Available	N.A.	Available
51	Thuraiyur	Keerambur	635783	6756	N.A.	N.A.	Available
52	Thuraiyur	Venkatesapuram	635795	7348	Available	N.A.	Available
53	Thuraiyur	Nagalapuram	635797	6157	N.A.	N.A.	Available
54	Thuraiyur	Singalandapuram	635800	5708	N.A.	N.A.	Available
55	Thuraiyur	Kannanur	635805	7118	Available	N.A.	Available
56	Uppiliyapuram	Talugai	635751	9455	N.A.	N.A.	Available
57	Uppiliyapuram	Vairichettipalayam	635758	7113	Available	N.A.	Available
58	Uppiliyapuram	Sobanapuram	635760	7085	N.A.	N.A.	Available
59	Uppiliyapuram	Kottapalayam (East)	635766	6151	Available	N.A.	Available
60	Uppiliyapuram	Eragudi South	635788	5016	Available	N.A.	Available

Appendix II- Village Directory

Villages with 5000 and above population which do not have one or more amenities available.

Amenities not available (indicate N.A. where amenity not available)				Name of village	Name of CD Block	Sl. No.
Tap drinking water	Bus facility	Approach by pucca road	Banks			
9	10	11	12	3	2	1
Available	Available	Available	Available	Nadupatti	Vaiyampatti	31
Available	Available	Available	Available	Angarai	Lalgudi	32
Available	Available	Available	N.A.	Ayyampalayam	Manachanallur	33
Available	Available	Available	N.A.	Samayapuram	Manachanallur	34
Available	Available	Available	N.A.	Poonampalayam	Manachanallur	35
Available	Available	Available	Available	Thiruppangali (North)	Manachanallur	36
Available	Available	Available	Available	Thiruppangali (South)	Manachanallur	37
Available	Available	Available	Available	Kovandakurichi	Pullambadi	38
Available	Available	Available	N.A.	Perur	Musiri	39
Available	Available	Available	N.A.	Ayyampalayam	Musiri	40
Available	Available	Available	N.A.	Elurpatti	Thottiam	41
Available	Available	Available	N.A.	Arangoor	Thottiam	42
Available	Available	Available	N.A.	Appanallur	Thottiam	43
Available	Available	Available	Available	Kolakudi	Thottiam	44
Available	Available	Available	Available	Nagayanallur	Thottiam	45
Available	Available	Available	N.A.	Alagarai	Thottiam	46
Available	Available	Available	N.A.	M.Pudupatti West	Tattayangarpettai	47
Available	Available	Available	N.A.	T. Renganathapuram	Thuraiyur	48
Available	Available	Available	N.A.	Maruvathur	Thuraiyur	49
Available	Available	Available	Available	Sengattupatti	Thuraiyur	50
Available	Available	Available	Available	Keerambur	Thuraiyur	51
Available	Available	Available	Available	Venkatesapuram	Thuraiyur	52
Available	Available	Available	N.A.	Nagalapuram	Thuraiyur	53
Available	Available	Available	N.A.	Singalandapuram	Thuraiyur	54
Available	Available	Available	Available	Kannanur	Thuraiyur	55
Available	Available	Available	N.A.	Talugai	Uppiliyapuram	56
Available	Available	Available	Available	Vairichettipalayam	Uppiliyapuram	57
Available	Available	Available	N.A.	Sobanapuram	Uppiliyapuram	58
Available	Available	Available	Available	Kottapalayam (East)	Uppiliyapuram	59
Available	Available	Available	Available	Eragudi South	Uppiliyapuram	60

Appendix V - Village Directory**Summary showing number of villages not having Scheduled Castes population**

Sl. No.	Name of C.D. Block	Total villages	Uninhabited villages	Inhabited villages	Number of inhabited villages having no Scheduled Castes population
1	2	3	4	5	6
1	Andanallur	25	0	25	0
2	Manikandam	24	0	24	0
3	Thiruverambur	19	0	19	0
4	Manapparai	27	0	27	0
5	Marungapuri	44	0	44	0
6	Vaiyampatti	24	0	24	0
7	Lalgudi	51	0	51	0
8	Manachanallur	40	1	39	0
9	Pullambadi	36	1	35	0
10	Musiri	32	0	32	0
11	Thottiam	27	0	27	0
12	Tattayangarpettai	27	0	27	0
13	Thuraiyur	30	0	30	1
14	Uppiliyapuram	29	4	25	2
15	Not under Any CD Block	36	34	2	1
Total		471	40	431	4

Note: Part villages counted once.

Appendix VI - Village Directory**Summary showing number of villages not having Scheduled Tribes population**

Sl. No.	Name of C.D. Block	Total villages	Uninhabited villages	Inhabited villages	Number of inhabited villages having no Scheduled Tribes population
1	2	3	4	5	6
1	Andanallur	25	0	25	18
2	Manikandam	24	0	24	16
3	Thiruverambur	19	0	19	9
4	Manapparai	27	0	27	20
5	Marungapuri	44	0	44	44
6	Vaiyampatti	24	0	24	20
7	Lalgudi	51	0	51	37
8	Manachanallur	40	1	39	26
9	Pullambadi	36	1	35	20
10	Musiri	32	0	32	24
11	Thottiam	27	0	27	24
12	Tattayangarpettai	27	0	27	23
13	Thuraiyur	30	0	30	12
14	Uppiliyapuram	29	4	25	9
15	Not under Any CD Block	36	34	2	2
Total		471	40	431	304

Note: Part villages counted once.

Appendix VII A - Village Directory**List of villages according to the proportion of the Scheduled Castes to the total population by ranges.**

Range of Scheduled Castes population (Percentages)	Location code number	Name of village
1	2	3
CD Block: Andanallur(0163)		
Less than 5	635989	Puliyur
5 - 10	635986	Koppu North
5 - 10	635987	Koppu South
5 - 10	635988	Podavur
11 - 20	635963	Pettavathalai
11 - 20	635964	Perugamani
11 - 20	635970	Tiruchendurai
11 - 20	635979	Kilikoodu
21 - 30	635966	Andanallur
21 - 30	635975	Mutharasanallur
21 - 30	635978	Uthamsevi
31 - 40	635968	Kulumani
31 - 40	635969	Periakaruppur
31 - 40	635973	Allur
31 - 40	635976	Kambarasampettai
31 - 40	635977	Paneyapuram
31 - 40	635983	Marudankakurichi
31 - 40	635985	Mullikarumbur
41 - 50	635965	Tirupparaithurai
41 - 50	635967	Kodiyalam
41 - 50	635971	Kadiyakurichy
41 - 50	635980	Malliampathu
41 - 50	635984	Perur
51 - 75	635972	Mekkudy
51 - 75	635974	Palur
CD Block: Manikandam(0164)		
5 - 10	635990	Adavathur (West)
5 - 10	635991	Adavathur (East)
11 - 20	635981	Somarasampettai
11 - 20	635992	Nachikurichy
11 - 20	635993	Sholanganallur
11 - 20	635996	Thayanur
11 - 20	635997	Navalurkottapattu
11 - 20	635998	Ariyavoor-Ukkadaariyavoor
11 - 20	636000	Ammappettai
11 - 20	636001	Mathur
11 - 20	636010	Thirumalaisamudram
11 - 20	636011	Olaiyur
21 - 30	635994	K.Kallikudy North
21 - 30	635995	K.Kallikudy South
21 - 30	635999	Periyamayakichatram

Appendix VII A - Village Directory**List of villages according to the proportion of the Scheduled Castes to the total population by ranges.**

Range of Scheduled Castes population (Percentages)	Location code number	Name of village
1	2	3
21 - 30	636003	Alundur
21 - 30	636004	Paganur
21 - 30	636006	Mekkudi
21 - 30	636007	Mudikandam
31 - 40	635982	Kumaravayalur
31 - 40	636002	Sethurapatti
31 - 40	636008	Kolakkattagudy
41 - 50	636005	Kottapattu
51 - 75	636009	Thorakkudy
CD Block: Thiruverambur(0165)		
Less than 5	636028	Elandapatti
5 - 10	636016	Kilamullakudy
11 - 20	636015	Panayakurichy
11 - 20	636019	Natarajapuram
11 - 20	636023	Kilakurichy
11 - 20	636026	Tirunedunkulam
11 - 20	636027	Asur
11 - 20	636030	Gundur
11 - 20	636031	Sooriyur
21 - 30	636014	Alathur
21 - 30	636018	Vengur
21 - 30	636020	Arasangudy
21 - 30	636021	Kiliyur
21 - 30	636022	Pathalapattai
21 - 30	636029	Kumbakudy
21 - 30	636032	Kandalur
31 - 40	636017	Kuvalakkudy
31 - 40	636024	Kilakalkandarkottai
31 - 40	636025	Sholamadevi
CD Block: Manapparai(0166)		
Less than 5	636074	Athampatti
5 - 10	636046	Inam Edayapatti
5 - 10	636073	Sooliapatti
5 - 10	636077	Thathanur (Part)
5 - 10	636093	Puthanatham
11 - 20	636045	K.Periapatti North
11 - 20	636051	Sathirapatti
11 - 20	636052	Kannudayanpatti
11 - 20	636053	Kalingapatti
11 - 20	636054	Madampatti
11 - 20	636055	Seegampatti
11 - 20	636056	Usilampatti

Appendix VII A - Village Directory**List of villages according to the proportion of the Scheduled Castes to the total population by ranges.**

Range of Scheduled Castes population (Percentages)	Location code number	Name of village
1	2	3
11 - 20	636058	Vengaikurichi
11 - 20	636071	Poigaipatti
11 - 20	636072	Sampatti
11 - 20	636075	F.Keelaiyur
11 - 20	636081	Pannapatti (West)
11 - 20	636092	Karuppur
21 - 30	636044	Mandipatti
21 - 30	636048	Chithanatham
21 - 30	636049	K.Periapatti South
21 - 30	636050	Samudram
21 - 30	636069	Chettiapatti
21 - 30	636070	Malayandipatti
21 - 30	636080	Pannapatti (East)
31 - 40	636043	Thoppampatti
31 - 40	636057	Vadagupatti
41 - 50	636047	Chettichatram
CD Block: Marungapuri(0167)		
Less than 5	636119	Velakurichi
Less than 5	636127	Ikkaraikosakurichi
5 - 10	636076	Thottiapatti
5 - 10	636091	Kannuthu
5 - 10	636096	Pirampatti North
5 - 10	636100	Uthukuli
5 - 10	636108	Kalingapatti East
5 - 10	636117	Endapuli
5 - 10	636118	Kanjannaickanpatti
5 - 10	636126	Sevalpatti
5 - 10	636128	Akkiyampatti
11 - 20	636077	Thathanur (Part)
11 - 20	636078	Amanakkampatti
11 - 20	636079	Kannivadugampatti
11 - 20	636110	Ayamporuvai
11 - 20	636115	Karumalai
11 - 20	636116	Ammachtram
11 - 20	636121	Marungapuri
11 - 20	636123	Yagapuram
21 - 30	636095	Vellayakonepatti
21 - 30	636097	Pirampatti (South)
21 - 30	636098	Thenur
21 - 30	636099	Ayanpudupatti
21 - 30	636107	Pallakurichi
21 - 30	636111	Valanadu

Appendix VII A - Village Directory**List of villages according to the proportion of the Scheduled Castes to the total population by ranges.**

Range of Scheduled Castes population (Percentages)	Location code number	Name of village
1	2	3
21 - 30	636114	Muthalvarpatti
21 - 30	636120	Venkatanayakanpatti
21 - 30	636124	Nallur
21 - 30	636125	Karaipatti
21 - 30	636130	Lekkanayakanpatti
21 - 30	636131	Thethur
31 - 40	636094	Thirunellipatti
31 - 40	636106	Kodumbapatti
31 - 40	636109	Kalingapatti West
31 - 40	636112	Paluvanji East
31 - 40	636113	Paluvanji West
31 - 40	636122	T.Idayapatti
31 - 40	636129	Alagapuri
31 - 40	636132	Sevandampatti
41 - 50	636101	Vembanur
41 - 50	636102	Kannukuli
51 - 75	636104	Puthakudi
76 and above	636103	Kavinaripatti
76 and above	636105	Kappakudi
CD Block: Vaiyampatti(0168)		
Less than 5	636039	Inam Pudur
Less than 5	636087	Puduvadi
5 - 10	636062	V.Periapatti
5 - 10	636066	Sekkanam
5 - 10	636084	Mookureddiapatti
5 - 10	636088	Pudukottai
5 - 10	636141	Sengakaradu RF
11 - 20	636041	Vellalapatti
11 - 20	636042	Aniyappur
11 - 20	636059	Amayapuram
11 - 20	636060	Nallampillai
11 - 20	636063	Dhavalaveeranpatti
11 - 20	636065	Mohavanur (South)
11 - 20	636067	Palayankottai
11 - 20	636085	Kumaravadi
11 - 20	636086	Nadupatti
11 - 20	636090	Elamanam
21 - 30	636040	Vaiyamalaipalayam
21 - 30	636064	Mohavanur (North)
21 - 30	636082	Ayanreddiapatti
21 - 30	636083	Vaiyampatti
21 - 30	636089	Ponnambalapatti

Appendix VII A - Village Directory**List of villages according to the proportion of the Scheduled Castes to the total population by ranges.**

Range of Scheduled Castes population (Percentages)	Location code number	Name of village
1	2	3
31 - 40	636061	I.Kovilpatti
41 - 50	636068	I.Reddiapatti
CD Block: Lalgudi(0169)		
Less than 5	635916	Pandaravadai
Less than 5	635921	R.Valavanur
Less than 5	635932	Nathamangudi
Less than 5	635949	Therukuchattram
5 - 10	635900	Mahilambadi
5 - 10	635939	Manakkal (East)
5 - 10	635950	Esanakorai
5 - 10	635952	Thirumanamedu (West)
11 - 20	635901	Puduruthamanur
11 - 20	635915	Peruvalanallur (West)
11 - 20	635927	Nagar
11 - 20	635930	Komagudi
11 - 20	635946	Chinnavalakurichi
11 - 20	635951	T.Valavanoor
11 - 20	635954	Sevendhinathapuram
11 - 20	635957	Koonur
11 - 20	635958	Sathamangalam
21 - 30	635899	Thachankurichi
21 - 30	635909	Alangudimahajanam
21 - 30	635917	Thirumangalam
21 - 30	635923	Madakudi
21 - 30	635928	Sirumayangudi (West)
21 - 30	635931	Sembarai
21 - 30	635935	Thinniyam
21 - 30	635937	Jangamarajapuram
21 - 30	635938	Adikudi
21 - 30	635940	Manakkal (West)
21 - 30	635941	Angarai
21 - 30	635942	Pamparamchutti
21 - 30	635948	Appadurai
21 - 30	635953	Thirumanamedu (East)
21 - 30	635956	Idaiyathumangalam
21 - 30	635959	Mangammalpuram
21 - 30	635961	Ariyur
31 - 40	635919	Neikuppai (North)
31 - 40	635926	Keelaperungavoor
31 - 40	635929	Sirumayangudi (East)
31 - 40	635943	Nerujalakudi
31 - 40	635944	Valadi

Appendix VII A - Village Directory**List of villages according to the proportion of the Scheduled Castes to the total population by ranges.**

Range of Scheduled Castes population (Percentages)	Location code number	Name of village
1	2	3
31 - 40	635947	Pudukkudi
31 - 40	635955	Seshasamudram
41 - 50	635910	T.Kallikudi
41 - 50	635914	Peruvalanallur (East)
41 - 50	635918	Keelamarimangalam
41 - 50	635920	Neikuppai (South)
41 - 50	635936	Mettupatti
41 - 50	635960	Keelanbil
51 - 75	635922	Uthamanambi
51 - 75	635925	Marudhur
51 - 75	635945	Sirumarudhur
76 and above	635924	V.Thuraiyur
CD Block: Manachanallur(0170)		
Less than 5	635852	Ayyampalayam
Less than 5	635861	Thiruppangali (South)
5 - 10	635841	Sirugudi
5 - 10	635842	Valaiyur
5 - 10	635846	Konalai
5 - 10	635856	Kalpalayam
5 - 10	635858	Poonampalayam
5 - 10	635859	Theerampalayam
5 - 10	635860	Thiruppangali (North)
5 - 10	635862	Solanganallur
11 - 20	635835	Seedevimangalam (North)
11 - 20	635839	Edumalai
11 - 20	635840	Omandhur
11 - 20	635844	Thiruppattur
11 - 20	635849	Thathamangalam
11 - 20	635850	Siruppathur
11 - 20	635851	Thiruvallarai
11 - 20	635854	Irungalur
11 - 20	635855	Samayapuram
11 - 20	635864	Kariyamanickam (East)
21 - 30	635837	Shanamangalam
21 - 30	635848	Kariyamanickam
21 - 30	635857	Rajampalayam
21 - 30	635863	Kariyamanickam (West)
21 - 30	635867	Melpathu
21 - 30	635868	Thiruvasi
21 - 30	635870	Alagiyamanavalam
21 - 30	635872	Koothur
31 - 40	635836	Seedevimangalam (South)

Appendix VII A - Village Directory**List of villages according to the proportion of the Scheduled Castes to the total population by ranges.**

Range of Scheduled Castes population (Percentages)	Location code number	Name of village
1	2	3
31 - 40	635838	Vazhaiyur
31 - 40	635843	Palaiyur
31 - 40	635845	Siruganur
31 - 40	635853	Ayikudi
31 - 40	635866	Killiyallur (South)
41 - 50	635834	Perakambi
41 - 50	635865	Killiyallur (North)
41 - 50	635869	Kovathakudi
41 - 50	635871	Vengangudi
41 - 50	635873	Madavarperumalkovil
CD Block: Pullambadi(0171)		
Less than 5	635905	Venkatachalapuram (South)
Less than 5	635906	Kovandakurichi
Less than 5	635907	Pudurpalayam
Less than 5	635933	Viragalur
5 - 10	635877	Thiranipalayam
5 - 10	635884	Malvoy
5 - 10	635890	Kanakiliyanallur
5 - 10	635895	Muthuvathur
5 - 10	635896	Thoppai
5 - 10	635902	Kumalur
5 - 10	635908	Alambakkam
11 - 20	635876	Oottathur
11 - 20	635888	Reddimangudi
11 - 20	635889	Peruvalappur
11 - 20	635891	Varaguppai
11 - 20	635897	Vandalaikudalur
11 - 20	635903	Punjaisengandhi
11 - 20	635911	Vellanur
11 - 20	635913	Edangimangalam
21 - 30	635875	Neikulam
21 - 30	635880	Saradamangalam
21 - 30	635881	M. Kannanoor
21 - 30	635882	Orathur
21 - 30	635887	Periyakurukkai
21 - 30	635892	Melarasoor
21 - 30	635894	Kallagam
21 - 30	635934	Alambadi
31 - 40	635879	Garudamangalam (South)
31 - 40	635885	Sirukalapur
31 - 40	635893	Keelarasoor
31 - 40	635898	Kannakudi

Appendix VII A - Village Directory**List of villages according to the proportion of the Scheduled Castes to the total population by ranges.**

Range of Scheduled Castes population (Percentages)	Location code number	Name of village
1	2	3
41 - 50	635878	Garudamangalam (North)
51 - 75	635886	Nambukurichi
76 and above	635883	Sadurbagam
76 and above	635912	Nanjaisengandhi
CD Block: Musiri(0172)		
Less than 5	635722	Jeyankondam (T.Puthur)
Less than 5	635734	Vengaimandalam
Less than 5	635741	Mooveli I
5 - 10	635713	Thuraiyur pudupatti
5 - 10	635731	Kamatchipatti
5 - 10	635733	Thiruthiamalai
5 - 10	635735	Moovanur
5 - 10	635737	Kattukulam
5 - 10	635738	Komangalam
5 - 10	635739	Neiveli
5 - 10	635740	Thinnakonam
11 - 20	635714	Karattampatti
11 - 20	635715	Thinnanur
11 - 20	635718	Abinimangalam
11 - 20	635720	Manparai
11 - 20	635736	Peramangalam
11 - 20	635744	Vellur
11 - 20	635746	Evur
21 - 30	635717	Puthanampatti
21 - 30	635719	Pulivalam
21 - 30	635721	Sukkampatti
21 - 30	635748	Sithambur
21 - 30	635749	Amoor
31 - 40	635732	T.Puthur
31 - 40	635745	Ayyampalayam
31 - 40	635747	Kodunthurai
31 - 40	635750	Gunaseelam
41 - 50	635716	Kottathur
41 - 50	635723	Perur
41 - 50	635742	Savanthilingapuram
41 - 50	635743	Umaiyalpuram
51 - 75	635712	Thiruthalaiyur
CD Block: Thottiam(0173)		
Less than 5	635674	Tholurpatti
Less than 5	635690	Manamedu
5 - 10	635670	Kamalapuram
5 - 10	635671	Arangoor

Appendix VII A - Village Directory**List of villages according to the proportion of the Scheduled Castes to the total population by ranges.**

Range of Scheduled Castes population (Percentages)	Location code number	Name of village
1	2	3
5 - 10	635683	Kaduvetti
11 - 20	635669	Elurpatti
11 - 20	635677	Unniyur
11 - 20	635678	Periapallipalayam
11 - 20	635679	Chinnapallipalayam
11 - 20	635684	Natham
21 - 30	635665	Kidaram
21 - 30	635666	Murungai
21 - 30	635672	Appanallur
21 - 30	635673	Kolakudi
21 - 30	635675	Nagayanallur
21 - 30	635685	M.Puthur (Musiri)
21 - 30	635686	Arasalur
21 - 30	635687	Thirunarayanapuram
21 - 30	635688	Srinivasanallur
21 - 30	635689	Alagarai
31 - 40	635667	Valveluthur
31 - 40	635668	M.Kalathur
31 - 40	635680	Sriramasamudram
31 - 40	635681	Kattuputtur
31 - 40	635682	Seelaiyayarputhur
41 - 50	635676	Pidaramangalam
41 - 50	635691	Mullipadi
CD Block: Tattayangarpettai(0174)		
Less than 5	635725	Valavandhi (West)
5 - 10	635694	Vadamalaipatti
5 - 10	635699	Valasiramani
5 - 10	635700	Anjalam
5 - 10	635701	Konappampatti
5 - 10	635703	Arachi
5 - 10	635707	Poolancheri
5 - 10	635708	Soorampatti
5 - 10	635710	Mangalam
5 - 10	635724	Valavandhi East
11 - 20	635692	Pillapalayam
11 - 20	635695	Kargudi
11 - 20	635698	Jambumadai
11 - 20	635705	Paithambarai
11 - 20	635726	Thumbalam
11 - 20	635728	Muthampatti
11 - 20	635729	M.Pudupatti West
11 - 20	635730	M.Pudupatti East

Appendix VII A - Village Directory**List of villages according to the proportion of the Scheduled Castes to the total population by ranges.**

Range of Scheduled Castes population (Percentages)	Location code number	Name of village
1	2	3
21 - 30	635693	Karikali
21 - 30	635697	Mahadevi
21 - 30	635702	Devanur
21 - 30	635706	Serugudi
21 - 30	635709	Mavilipatti
21 - 30	635711	Thulayanatham
31 - 40	635696	Urakkarai
31 - 40	635727	Sittilavai
41 - 50	635704	Valaiyeduppu
CD Block: Thuraiyur(0175)		
Nil	635801	Kollapatti
Less than 5	635763	Vannadu
Less than 5	635782	Kombai
Less than 5	635802	Chokkanathapuram
5 - 10	635794	Kalingamudayanpatti
5 - 10	635799	Ammapatti
5 - 10	635806	Vadakkuveli
5 - 10	635808	Pagalavadi
11 - 20	635777	Siruganatham
11 - 20	635778	T. Renganathapuram
11 - 20	635779	Maruvathur
11 - 20	635780	Vengadathanur
11 - 20	635785	Kottaiyur
11 - 20	635796	Thuraiyur
11 - 20	635797	Nagalapuram
11 - 20	635798	Muthiampalayam
11 - 20	635804	Poonnusangampatti
11 - 20	635809	Naduvalur
21 - 30	635776	Sikkathambur North
21 - 30	635781	Sengattupatti
21 - 30	635783	Keerambur
21 - 30	635784	Murugur
21 - 30	635793	Senappanallur
21 - 30	635795	Venkatesapuram
21 - 30	635803	Veeramachanpatti
31 - 40	635786	Sikkathambur South
31 - 40	635792	Visalakshiammal Samudram
31 - 40	635805	Kannanur
41 - 50	635800	Singalandapuram
41 - 50	635807	Adanur
CD Block: Uppiliyapuram(0176)		
Nil	635759	Karapudaiyampatti

Appendix VII A - Village Directory**List of villages according to the proportion of the Scheduled Castes to the total population by ranges.**

Range of Scheduled Castes population (Percentages)	Location code number	Name of village
1	2	3
Nil	635787	Kamachipuram
Less than 5	635754	Sukkalampatti Kombai
Less than 5	635757	Pasari kombai
Less than 5	635761	Osarapalli
Less than 5	635762	Thenparanadu
Less than 5	635770	Rudrakshakombai
5 - 10	635771	Pachaperumalpatti North
11 - 20	635751	Talugai
11 - 20	635753	Koppampatti
11 - 20	635760	Sobanapuram
11 - 20	635764	Venkatachalapuram
11 - 20	635774	Baderpettai
11 - 20	635788	Eragudi South
21 - 30	635758	Vairichettipalayam
21 - 30	635766	Kottapalayam (East)
21 - 30	635775	Okkarai
21 - 30	635791	Alagapuri
31 - 40	635752	Koppamapuri
31 - 40	635789	Eragudi North
41 - 50	635772	Alathudaiyanpatti
41 - 50	635790	Pachaperumal patti South
51 - 75	635765	Uppiliapuram South
51 - 75	635773	Sirunavalur
76 and above	635767	Kottapalayam (West)
CD Block: Not under Any CD Block(9999)		
Nil	636135	Amayapuram RF
51 - 75	636136	Mohavanur RF

Appendix VII B- Village Directory**List of villages according to the proportion of the Scheduled Tribes to the total population by ranges.**

Range of Scheduled Tribes population (Percentages)	Location code number	Name of village
1	2	3
CD Block: Andanallur(0163)		
Nil	635965	Tirupparaithurai
Nil	635967	Kodiyalam
Nil	635969	Periakaruppur
Nil	635971	Kadiyakurichy
Nil	635972	Mekkudy
Nil	635973	Allur
Nil	635974	Palur
Nil	635977	Paneyapuram
Nil	635978	Uthamsevi
Nil	635979	Kilikoodu
Nil	635980	Malliampathu
Nil	635983	Marudankakurichi
Nil	635984	Perur
Nil	635985	Mullikarumbur
Nil	635986	Koppu North
Nil	635987	Koppu South
Nil	635988	Podavur
Nil	635989	Puliyur
Less than 5	635963	Pettavathalai
Less than 5	635964	Perugamani
Less than 5	635966	Andanallur
Less than 5	635968	Kulumani
Less than 5	635970	Tiruchendurai
Less than 5	635975	Mutharasanallur
Less than 5	635976	Kambarasampettai
CD Block: Manikandam(0164)		
Nil	635981	Somarasampettai
Nil	635982	Kumaravayalur
Nil	635990	Adavathur (West)
Nil	635995	K.Kallikudy South
Nil	635998	Ariyavoor-Ukkadaariyavoor
Nil	635999	Periyanyakichatram
Nil	636000	Ammappettai
Nil	636002	Sethurapatti
Nil	636004	Paganur
Nil	636005	Kottapattu
Nil	636006	Mekkudi
Nil	636007	Mudikandam
Nil	636008	Kolakkattagudy
Nil	636009	Thorakkudy
Nil	636010	Thirumalaisamudram

Appendix VII B- Village Directory

List of villages according to the proportion of the Scheduled Tribes to the total population by ranges.

Range of Scheduled Tribes population (Percentages)	Location code number	Name of village
1	2	3
Nil	636011	Olaiyur
Less than 5	635991	Adavathur (East)
Less than 5	635992	Nachikurichy
Less than 5	635993	Sholanganallur
Less than 5	635994	K.Kallikudy North
Less than 5	635996	Thayanur
Less than 5	635997	Navalurkottapattu
Less than 5	636001	Mathur
Less than 5	636003	Alundur
CD Block: Thiruverambur(0165)		
Nil	636017	Kuvalakkudy
Nil	636019	Natarajapuram
Nil	636020	Arasangudy
Nil	636021	Kiliyur
Nil	636022	Pathalapattai
Nil	636026	Tirunedunkulam
Nil	636028	Elandapatti
Nil	636031	Sooriyur
Nil	636032	Kandalur
Less than 5	636014	Alathur
Less than 5	636015	Panayakurichy
Less than 5	636016	Kilamullakudy
Less than 5	636018	Vengur
Less than 5	636023	Kilakurichy
Less than 5	636024	Kilakalkandarkottai
Less than 5	636025	Sholamadevi
Less than 5	636027	Asur
Less than 5	636029	Kumbakudy
Less than 5	636030	Gundur
CD Block: Manapparai(0166)		
Nil	636043	Thoppampatti
Nil	636044	Mandipatti
Nil	636045	K.Periapatti North
Nil	636046	Inam Edayapatti
Nil	636047	Chettichatram
Nil	636048	Chithanatham
Nil	636049	K.Periapatti South
Nil	636050	Samudram
Nil	636051	Sathirapatti
Nil	636053	Kalingapatti
Nil	636054	Madampatti
Nil	636055	Seegampatti

Appendix VII B- Village Directory

List of villages according to the proportion of the Scheduled Tribes to the total population by ranges.

Range of Scheduled Tribes population (Percentages)	Location code number	Name of village
1	2	3
Nil	636056	Usilampatti
Nil	636057	Vadagupatti
Nil	636071	Poigaipatti
Nil	636072	Sampatti
Nil	636073	Sooliapatti
Nil	636074	Athampatti
Nil	636077	Thathanur (Part)
Nil	636080	Pannapatti (East)
Nil	636093	Puthanatham
Less than 5	636052	Kannudayanpatti
Less than 5	636058	Vengaikurichi
Less than 5	636069	Chettiapatti
Less than 5	636070	Malayandipatti
Less than 5	636075	F.Keelaiyur
Less than 5	636081	Pannapatti (West)
Less than 5	636092	Karuppur
CD Block: Marungapuri(0167)		
Nil	636076	Thottiapatti
Nil	636077	Thathanur (Part)
Nil	636078	Amanakkampatti
Nil	636079	Kannivadugampatti
Nil	636091	Kannuthu
Nil	636094	Thirunellipatti
Nil	636095	Vellayakonepatti
Nil	636096	Pirampatti North
Nil	636097	Pirampatti (South)
Nil	636098	Thenur
Nil	636099	Ayanpudupatti
Nil	636100	Uthukuli
Nil	636101	Vembanur
Nil	636102	Kannukuli
Nil	636103	Kavinaripatti
Nil	636104	Puthakudi
Nil	636105	Kappakudi
Nil	636106	Kodumbapatti
Nil	636107	Pallakurichi
Nil	636108	Kalingapatti East
Nil	636109	Kalingapatti West
Nil	636110	Ayamporuvai
Nil	636111	Valanadu
Nil	636112	Paluvanji East
Nil	636113	Paluvanji West

Appendix VII B- Village Directory

List of villages according to the proportion of the Scheduled Tribes to the total population by ranges.

Range of Scheduled Tribes population (Percentages)	Location code number	Name of village
1	2	3
Nil	636114	Muthalvarpatti
Nil	636115	Karumalai
Nil	636116	Ammachtram
Nil	636117	Endapuli
Nil	636118	Kanjannaickenpatti
Nil	636119	Velakurichi
Nil	636120	Venkatanayakanpatti
Nil	636121	Marungapuri
Nil	636122	T.Idayapatti
Nil	636123	Yagapuram
Nil	636124	Nallur
Nil	636125	Karaipatti
Nil	636126	Sevalpatti
Nil	636127	Ikkaraikosakurichi
Nil	636128	Akkiyampatti
Nil	636129	Alagapuri
Nil	636130	Lekkanayakanpatti
Nil	636131	Thethur
Nil	636132	Sevandampatti
CD Block: Vaiyampatti(0168)		
Nil	636039	Inam Pudur
Nil	636041	Vellalapatti
Nil	636042	Aniyappur
Nil	636059	Amayapuram
Nil	636061	I.Kovilpatti
Nil	636062	V.Periapatti
Nil	636063	Dhavalaveeranpatti
Nil	636064	Mohavanur (North)
Nil	636065	Mohavanur (South)
Nil	636066	Sekkanam
Nil	636067	Palayankottai
Nil	636068	I.Reddiapatti
Nil	636082	Ayanreddiapatti
Nil	636084	Mookureddiapatti
Nil	636085	Kumaravadi
Nil	636086	Nadupatti
Nil	636088	Pudukottai
Nil	636089	Ponnambalapatti
Nil	636090	Elamanam
Nil	636141	Sengakaradu RF
Less than 5	636040	Vaiyamalaipalayam
Less than 5	636060	Nallampillai

Appendix VII B- Village Directory

List of villages according to the proportion of the Scheduled Tribes to the total population by ranges.

Range of Scheduled Tribes population (Percentages)	Location code number	Name of village
1	2	3
Less than 5	636083	Vaiyampatti
Less than 5	636087	Puduvadi
CD Block: Lalgudi(0169)		
Nil	635899	Thachankurichi
Nil	635910	T.Kallikudi
Nil	635914	Peruvalanallur (East)
Nil	635915	Peruvalanallur (West)
Nil	635916	Pandaravadai
Nil	635917	Thirumangalam
Nil	635918	Keelamarimangalam
Nil	635919	Neikuppai (North)
Nil	635922	Uthamanambi
Nil	635924	V.Thuraiyur
Nil	635925	Marudhur
Nil	635926	Keelaperungavoor
Nil	635929	Sirumayangudi (East)
Nil	635930	Komagudi
Nil	635931	Sembarai
Nil	635932	Nathamangudi
Nil	635935	Thinniyam
Nil	635936	Mettupatti
Nil	635937	Jangamarajapuram
Nil	635939	Manakkal (East)
Nil	635940	Manakkal (West)
Nil	635941	Angarai
Nil	635942	Pamparamchutti
Nil	635944	Valadi
Nil	635945	Sirumarudhur
Nil	635946	Chinnavalakurichi
Nil	635947	Pudukkudi
Nil	635949	Therukuchattram
Nil	635950	Esanakorai
Nil	635951	T.Valavanoor
Nil	635952	Thirumanamedu (West)
Nil	635953	Thirumanamedu (East)
Nil	635955	Seshasamudram
Nil	635956	Idaiyathumangalam
Nil	635958	Sathamangalam
Nil	635960	Keelanbil
Nil	635961	Ariyur
Less than 5	635901	Puduruthamanur
Less than 5	635920	Neikuppai (South)

Appendix VII B- Village Directory

List of villages according to the proportion of the Scheduled Tribes to the total population by ranges.

Range of Scheduled Tribes population (Percentages)	Location code number	Name of village
1	2	3
Less than 5	635921	R.Valavanur
Less than 5	635923	Madakudi
Less than 5	635927	Nagar
Less than 5	635928	Sirumayangudi (West)
Less than 5	635938	Adikudi
Less than 5	635943	Nerujalakudi
Less than 5	635948	Appadurai
Less than 5	635954	Sevendhinathapuram
Less than 5	635957	Koonur
Less than 5	635959	Mangammalpuram
5 - 10	635900	Mahilambadi
5 - 10	635909	Alangudimahajanam
CD Block: Manachanallur(0170)		
Nil	635835	Seedevimangalam (North)
Nil	635836	Seedevimangalam (South)
Nil	635840	Omandhur
Nil	635841	Sirugudi
Nil	635842	Valaiyur
Nil	635843	Palaiyur
Nil	635844	Thiruppattur
Nil	635848	Kariyamanickam
Nil	635849	Thathamangalam
Nil	635850	Siruppathur
Nil	635851	Thiruvallarai
Nil	635853	Ayikudi
Nil	635856	Kalpalayam
Nil	635858	Poonampalayam
Nil	635859	Theerampalayam
Nil	635860	Thiruppangali (North)
Nil	635862	Solanganallur
Nil	635863	Kariyamanickam (West)
Nil	635865	Killianallur (North)
Nil	635866	Killianallur (South)
Nil	635867	Melpathu
Nil	635868	Thiruvasi
Nil	635869	Kovathakudi
Nil	635870	Alagiyamanavalam
Nil	635871	Vengangudi
Nil	635873	Madavarperumalkovil
Less than 5	635834	Perakambi
Less than 5	635837	Shanamangalam
Less than 5	635838	Vazhaiyur

Appendix VII B- Village Directory

List of villages according to the proportion of the Scheduled Tribes to the total population by ranges.

Range of Scheduled Tribes population (Percentages)	Location code number	Name of village
1	2	3
Less than 5	635839	Edumalai
Less than 5	635845	Siruganur
Less than 5	635846	Konalai
Less than 5	635852	Ayyampalayam
Less than 5	635854	Irungalur
Less than 5	635855	Samayapuram
Less than 5	635857	Rajampalayam
Less than 5	635861	Thiruppangali (South)
Less than 5	635864	Kariyamanickam (East)
Less than 5	635872	Koothur
CD Block: Pullambadi(0171)		
Nil	635875	Neikulam
Nil	635876	Oottathur
Nil	635877	Thiranipalayam
Nil	635880	Saradamangalam
Nil	635881	M. Kannanoor
Nil	635882	Orathur
Nil	635883	Sadurbagam
Nil	635885	Sirukalapur
Nil	635886	Nambukurichi
Nil	635887	Periyakurukkai
Nil	635888	Reddimangudi
Nil	635890	Kanakiliyanallur
Nil	635892	Melarasoor
Nil	635894	Kallagam
Nil	635896	Thoppai
Nil	635898	Kannakudi
Nil	635907	Pudurpalayam
Nil	635908	Alambakkam
Nil	635912	Nanjaisengandhi
Nil	635934	Alambadi
Less than 5	635878	Garudamangalam (North)
Less than 5	635879	Garudamangalam (South)
Less than 5	635884	Malvoy
Less than 5	635889	Peruvalappur
Less than 5	635891	Varaguppai
Less than 5	635893	Keelarasoor
Less than 5	635895	Muthuvathur
Less than 5	635897	Vandalaikudalur
Less than 5	635902	Kumalur
Less than 5	635903	Punjaisengandhi
Less than 5	635905	Venkatachalapuram (South)

Appendix VII B- Village Directory

List of villages according to the proportion of the Scheduled Tribes to the total population by ranges.

Range of Scheduled Tribes population (Percentages)	Location code number	Name of village
1	2	3
Less than 5	635906	Kovandakurichi
Less than 5	635911	Vellanur
Less than 5	635913	Edangimangalam
Less than 5	635933	Viragalur
CD Block: Musiri (0172)		
Nil	635713	Thuraiyur pudupatti
Nil	635716	Kottathur
Nil	635717	Puthanampatti
Nil	635718	Abinimangalam
Nil	635719	Pulivalam
Nil	635720	Manparai
Nil	635721	Sukkampatti
Nil	635722	Jeyankondam (T.Puthur)
Nil	635723	Perur
Nil	635731	Kamatchipatti
Nil	635733	Thiruthiamalai
Nil	635734	Vengaimandalam
Nil	635736	Peramangalam
Nil	635737	Kattukulam
Nil	635739	Neiveli
Nil	635740	Thinnakonam
Nil	635741	Mooveli I
Nil	635743	Umaiyalpuram
Nil	635744	Vellur
Nil	635746	Evur
Nil	635747	Kodunthurai
Nil	635748	Sithambur
Nil	635749	Amoor
Nil	635750	Gunaseelam
Less than 5	635712	Thiruthalaiyur
Less than 5	635714	Karattampatti
Less than 5	635715	Thinnanur
Less than 5	635732	T.Puthur
Less than 5	635735	Moovanur
Less than 5	635738	Komangalam
Less than 5	635742	Savanthilingapuram
Less than 5	635745	Ayyampalayam
CD Block: Thottiam(0173)		
Nil	635665	Kidaram
Nil	635666	Murungai
Nil	635667	Valveluthur
Nil	635668	M.Kalathur

Appendix VII B- Village Directory

List of villages according to the proportion of the Scheduled Tribes to the total population by ranges.

Range of Scheduled Tribes population (Percentages)	Location code number	Name of village
1	2	3
Nil	635669	Elurpatti
Nil	635670	Kamalapuram
Nil	635672	Appanallur
Nil	635674	Tholurpatti
Nil	635675	Nagayanallur
Nil	635676	Pidaramangalam
Nil	635677	Unniyur
Nil	635678	Periapallipalayam
Nil	635679	Chinnapallipalayam
Nil	635680	Sriramasamudram
Nil	635682	Seelaipillayarputhur
Nil	635683	Kaduvetti
Nil	635684	Natham
Nil	635685	M.Puthur (Musiri)
Nil	635686	Arasalur
Nil	635687	Thirunarayanapuram
Nil	635688	Srinivasanallur
Nil	635689	Alagarai
Nil	635690	Manamedu
Nil	635691	Mullipadi
Less than 5	635671	Arangoor
Less than 5	635673	Kolakudi
Less than 5	635681	Kattuputtur
CD Block: Tattayangarpettai(0174)		
Nil	635693	Karikali
Nil	635694	Vadamalaipatti
Nil	635695	Kargudi
Nil	635696	Urakkarai
Nil	635697	Mahadevi
Nil	635698	Jambumadai
Nil	635699	Valasiramani
Nil	635700	Anjalam
Nil	635701	Konappampatti
Nil	635702	Devanur
Nil	635703	Arachi
Nil	635704	Valaiyeduppu
Nil	635705	Paithambarai
Nil	635706	Serugudi
Nil	635708	Soorampatti
Nil	635709	Mavilipatti
Nil	635710	Mangalam
Nil	635711	Thulayanatham

Appendix VII B- Village Directory

List of villages according to the proportion of the Scheduled Tribes to the total population by ranges.

Range of Scheduled Tribes population (Percentages)	Location code number	Name of village
1	2	3
Nil	635724	Valavandhi East
Nil	635725	Valavandhi (West)
Nil	635726	Thumbalam
Nil	635727	Sittilavai
Nil	635728	Muthampatti
Less than 5	635692	Pillalalayam
Less than 5	635707	Poolancheri
Less than 5	635729	M.Pudupatti West
Less than 5	635730	M.Pudupatti East
CD Block: Thuraiyur(0175)		
Nil	635784	Murugur
Nil	635786	Sikkathambur South
Nil	635792	Visalakshiammal Samudram
Nil	635793	Senappanallur
Nil	635794	Kalingamudayanpatti
Nil	635799	Ammapatti
Nil	635801	Kollapatti
Nil	635802	Chokkanathapuram
Nil	635803	Veeramachanpatti
Nil	635804	Poonnusangampatti
Nil	635807	Adanur
Nil	635809	Naduvalur
Less than 5	635776	Sikkathambur North
Less than 5	635778	T. Renganathapuram
Less than 5	635779	Maruvathur
Less than 5	635780	Vengadathanur
Less than 5	635781	Sengattupatti
Less than 5	635783	Keerambur
Less than 5	635785	Kottaiyur
Less than 5	635795	Venkatesapuram
Less than 5	635796	Thuraiyur
Less than 5	635797	Nagalapuram
Less than 5	635798	Muthiampalayam
Less than 5	635800	Singalandapuram
Less than 5	635805	Kannanur
Less than 5	635806	Vadakkuvveli
Less than 5	635808	Pagalavadi
5 - 10	635777	Siruganatham
76 and above	635763	Vannadu
76 and above	635782	Kombai

Appendix VII B- Village Directory

List of villages according to the proportion of the Scheduled Tribes to the total population by ranges.

Range of Scheduled Tribes population (Percentages)	Location code number	Name of village
1	2	3
CD Block: Uppiliyapuram(0176)		
Nil	635759	Karapudaiyampatti
Nil	635761	Osarapalli
Nil	635767	Kottapalayam (West)
Nil	635772	Alathudaiyanpatti
Nil	635774	Baderpettai
Nil	635775	Okkarai
Nil	635787	Kamachipuram
Nil	635789	Eragudi North
Nil	635791	Alagapuri
Less than 5	635751	Talugai
Less than 5	635752	Koppamapuri
Less than 5	635753	Koppampatti
Less than 5	635758	Vairichettipalayam
Less than 5	635764	Venkatachalapuram
Less than 5	635765	Uppiliapuram South
Less than 5	635766	Kottapalayam (East)
Less than 5	635771	Pachaperumalpatti North
Less than 5	635773	Sirunavalur
Less than 5	635788	Eragudi South
Less than 5	635790	Pachaperumal patti South
5 - 10	635760	Sobanapuram
5 - 10	635770	Rudrakshakombai
51 - 75	635757	Pasari kombai
76 and above	635754	Sukkalampatti Kombai
76 and above	635762	Thenparanadu
CD Block: Not under Any CD Block(9999)		
Nil	636135	Amayapuram RF
Nil	636136	Mohavanur RF

APPENDIX VIII : Number of Villages under each Gram Panchayat

Name of C.D Block	Name of the Gram Panchayat	Number of Villages with MDDS code number and name		
		Number	MDDS Code	Village Name
1	2	3	4	5
1. Andanallur				
	1. Allur	1	635973	Allur
	2. Andanallur	1	635966	Andanallur
	3. Ettarai	1	635986	Koppu North (<i>Part</i>)
	4. Kambarasampettai	1	635976	Kambarasampettai
	5. Kilikoodu	1	635979	Kilikoodu
	6. Kodiyalam	1	635967	Kodiyalam
	7. Koppu	1	635986	Koppu North (<i>Part</i>)
	8. Kulumani	1	635968	Kulumani
	9. Malliampathu	1	635980	Malliampathu
	10. Marudhandakurichi	1	635983	Marudhandakurichi
	11. Mekkudy	2	635971	Kadiyakurichy
			635972	Mekkudy
	12. Mullikarumbur	1	635985	Mullikarumbur
	13. Mutharasanallur	1	635975	Mutharasanallur
	14. Palur	1	635974	Palur
	15. Panayapuram	1	635977	Paneyapuram
	16. Periakaruppur	1	635969	Periakaruppur
	17. Perugamani	1	635964	Perugamani
	18. Perur	1	635984	Perur
	19. Pettavathalai	1	635963	Pettavathalai
	20. Podavur	1	635988	Podavur
	21. Posampatti	1	635987	Koppu South
	22. Puliur	1	635989	Puliur
	23. Thiruchendurai	1	635970	Tiruchendurai
	24. Thirupparaithurai	1	635965	Tirupparaithurai
	25. Uthamseri	1	635978	Uthamsevi
2. Manikandam				
	1. Adhavathur	1	635990	Adavathur (West)
	2. Allithurai	1	635991	Adavathur (East)
	3. Alundur	2	636003	Alundur
			636005	Kottapattu
	4. Ammapettai	1	636000	Ammapettai
	5. Ariyavoor	1	635998	Ariyavoor-Ukkadaariyavoor
	6. K. Kallikudi	2	635994	K.Kallikudy North
			635995	K.Kallikudy South
	7. Kumaravayalur	1	635982	Kumaravayalur
	8. Mathur	1	636001	Mathur
	9. Mekkudi	1	636006	Mekkudi
	10. Mudikandam	2	636007	Mudikandam
			636011	Olaiyur
	11. Nachikurichy	2	635992	Nachikurichy
			635993	Sholanganallur
	12. Navalurkottapattu	1	635997	Navalurkottapattu
	13. Paganur	1	636004	Paganur
	14. Perianayakichatram	1	635999	Perianayakichatram
	15. Punganur	1	635996	Thayanur (<i>Part</i>)
	16. Sethurapatti	1	636002	Sethurapatti
	17. Somarasampettai	1	635981	Somarasampettai

APPENDIX VIII : Number of Villages under each Gram Panchayat

Name of C.D Block	Name of the Gram Panchayat	Number of Villages with MDDS code number and name		
		Number	MDDS Code	Village Name
1	2	3	4	5
	18. Thayanur	1	635996	Thayanur (<i>Part</i>)
	19. Thirumalaisamudram	1	636010	Thirumalaisamudram
	20. Thorakkudy	2	636008	Kolakkattagudy
			636009	Thorakkudy
3. Thiruverambur				
	1. Alathur	1	636014	Alathur
	2. Arasangudy	1	636020	Arasangudy
	3. Asur	1	636027	Asur
	4. Gundur	1	636030	Gundur
	5. Kandalur	2	636028	Elandapatti
			636032	Kandalur
	6. Kilamullakkudy	1	636016	Kilamullakudy
	7. Kilakalkondarkottai	1	636024	Kilakalkandarkottai
	8. Kilakurichy	1	636023	Kilakurichy
	9. Kiliyur	1	636021	Kiliyur
	10. Kumbakudy	1	636029	Kumbakudy
	11. Kuvalakkudy	1	636017	Kuvalakkudy
	12. Natarajapuram	1	636019	Natarajapuram
	13. Panayakurichy	1	636015	Panayakurichy
	14. Pathalapettai	1	636022	Pathalapattai
	15. Sholamadevi	1	636025	Sholamadevi
	16. Sooriyur	1	636031	Sooriyur
	17. Thirunedunkulam	1	636026	Tirunedunkulam
	18. Vengur	1	636018	Vengur
4. Manapparai				
	1. Chettiapatti	1	636069	Chettiapatti
	2. Chithanatham	2	636047	Chettichatram
			636048	Chithanatham
	3. F.Keelaiyur	1	636075	F.Keelaiyur
	4. K.Periapatti	3	636045	K.Periapatti North
			636046	Inam Edayapatti
			636049	K.Periapatti South
	5. Kalingapatti	1	636053	Kalingapatti
	6. Kannudaiyanpatti	3	636051	Sathirapatti
			636052	Kannudayanpatti
			636054	Madampatti
	7. Karuppur	1	636092	Karuppur
	8. Malayadipatti	1	636070	Malayandipatti
	9. Mondipatti	1	636044	Mandipatti
	10. Pannapatti	2	636080	Pannapatti (East)
			636081	Pannapatti (West)
	11. Podangupatti	1	636077	Thathanur (<i>Part</i>)
	12. Poigaipatti	1	636071	Poigaipatti
	13. Puthanatham	1	636093	Puthanatham
	14. Sampatti	1	636072	Sampatti
	15. Samudram	1	636050	Samudram
	16. Seegampatti	1	636055	Seegampatti
	17. Sooliapatti	2	636073	Sooliapatti
			636074	Athampatti

APPENDIX VIII : Number of Villages under each Gram Panchayat

Name of C.D Block	Name of the Gram Panchayat	Number of Villages with MDDS code number and name		
		Number	MDDS Code	Village Name
1	2	3	4	5
	18. Thoppampatti	1	636043	Thoppampatti
	19. Usilampatti	1	636056	Usilampatti
	20. Vadugapatti	1	636057	Vadugapatti
	21. Vengaikurichi	1	636058	Vengaikurichi
5. Marungapuri				
	1. Adaikkampatti	1	636120	Venkatanayakanpatti (<i>Part</i>)
	2. Alampatti	2	636130	Lekkanayakanpatti (<i>Part</i>)
			636132	Sevandampatti (<i>Part</i>)
	3. Amanakkampatti	1	636078	Amanakkampatti
	4. Ammachatram	1	636116	Ammachtram (<i>Part</i>)
	5. Athikaram	2	636129	Alagapuri (<i>Part</i>)
			636132	Sevandampatti (<i>Part</i>)
	6. Ayanporuvai	1	636110	Ayanporuvai
	7. Ayanpudupatti	1	636099	Ayanpudupatti
	8. D. Pudupatti	1	636115	Karumalai (<i>Part</i>)
	9. Endapuli	1	636117	Endapuli
	10. Ikkaraikosukuruchi	1	636127	Ikkaraikosakurichi (<i>Part</i>)
	11. Kalingapatti	2	636108	Kalingapatti East
			636109	Kalingapatti West
	12. Kallakkanpatti	1	636120	Venkatanayakanpatti (<i>Part</i>)
	13. Kanjanaickenpatti	1	636118	Kanjannaickenpatti
	14. Kannivadugampatti	1	636079	Kannivadugampatti
	15. Kannukuli	1	636102	Kannukuli (<i>Part</i>)
	16. Kannuthu	1	636091	Kannuthu
	17. Karadipatti	1	636119	Velakurichi(<i>Part</i>)
	18. Karaipatti	2	636119	Velakurichi(<i>Part</i>)
			636125	Karaipatti
	19. Karumalai	1	636115	Karumalai (<i>Part</i>)
	20. Kavandampatti	2	636097	Pirampatti (South) (<i>Part</i>)
			636112	Paluvanji East
	21. Kodumbapatti	2	636102	Kannukuli (<i>Part</i>)
			636106	Kodumbapatti (<i>Part</i>)
	22. M.Idayapatti	1	636129	Alagapuri (<i>Part</i>)
	23. Maniankuruchi	1	636116	Ammachtram (<i>Part</i>)
	24. Minikiyur	1	636096	Pirampatti North
	25. Marungapuri	1	636121	Marungapuri
	26. Muthalvarpatti	1	636114	Muthalvarpatti
	27. Nallur	1	636124	Nallur
	28. Nattarapatti	2	636128	Akkiyampatti (<i>Part</i>)
			636130	Lekkanayakanpatti (<i>Part</i>)
	29. Palakurichi	1	636107	Pallakurichi
	30. Palayapalayam	2	636128	Akkiyampatti (<i>Part</i>)
			636129	Alagapuri(<i>Part</i>)
	31. Paluvanji	1	636113	Paluvanji West
	32. Pidarapatti	1	636127	Ikkaraikosakurichi (<i>Part</i>)
	33. Pirampatti	2	636097	Pirampatti (South) (<i>Part</i>)
			636098	Thenur (<i>Part</i>)
	34. Sevalpatti	1	636126	Sevalpatti
	35. T.Idayapatti	1	636122	T.Idayapatti

APPENDIX VIII : Number of Villages under each Gram Panchayat

Name of C.D Block	Name of the Gram Panchayat	Number of Villages with MDDS code number and name		
		Number	MDDS Code	Village Name
1	2	3	4	5
	36. Thathanur	1	636077	Thathanur (<i>Part</i>)
	37. Thazhampadi	1	636123	Yagapuram
	38. Thenur	1	636098	Thenur (<i>Part</i>)
	39. Thethur	1	636131	Thethur (<i>Part</i>)
	40. Thirunellipatti	1	636094	Thirunellipatti
	41. Thottiapatti	1	636076	Thottiapatti (<i>Part</i>)
	42. Unaiyur	4	636102	Kannukuli (<i>Part</i>)
			636103	Kavinaripatti
			636104	Puthakudi
			636105	Kappakudi
	43. Usilampatti	2	636130	Lekkanayakanpatti (<i>Part</i>)
			636131	Thethur (<i>Part</i>)
	44. Uthukuli	1	636100	Uthukuli
	45. V.Edaiyapatti	1	636076	Thottiapatti (<i>Part</i>)
	46. Vaguthalvarpatti	1	636095	Vellayakonepatti
	47. Vairampatti	1	636106	Kodumbapatti (<i>Part</i>)
	48. Valanadu	1	636111	Valanadu
	49. Vembanur	1	636101	Vembanur
6. Vaiyampatti				
	1. Amayapuram	2	636059	Amayapuram
			636061	I.Kovilpatti
	2. Aniyappur	1	636042	Aniyappur
	3. Ayanreddiapatti	1	636082	Ayanreddiapatti
	4. Dhavalaveeranpatti	1	636063	Dhavalaveeranpatti
	5. Elamanam	1	636090	Elamanam
	6. Kumaravadi	1	636085	Kumaravadi
	7. Mohavanur	2	636064	Mohavanur (North)
			636065	Mohavanur (South)
	8. Nadupatti	1	636086	Nadupatti
	9. Nallampillai	1	636060	Nallampillai
	10. Palayakottai	2	636067	Palayankottai
			636068	I.Reddiapatti
	11. Ponnambalapatti	1	636089	Ponnambalapatti
	12. Pudukkottai	2	636088	Pudukkottai
			636141	Sengakaradu RF
	13. Inam Pudur	2	636039	Inam Pudur
			636040	Vaiyamalaipalayam
	14. Pudevadi	1	636087	Pudevadi
	15. Sekkanam	2	636066	Sekkanam
			636084	Mookureddiapatti
	16. V.Periapatti	1	636062	V.Periapatti
	17. Vaiyampatti	1	636083	Vaiyampatti
	18. Vellalapatti	1	636041	Vellalapatti
7. Lalgudi				
	1. Adikudi	1	635938	Adikudi
	2. Agalanganallur	2	635916	Pandaravadai
			635917	Thirumangalam (<i>Part</i>)
	3. Alangudimahajanam	1	635909	Alangudimahajanam
	4. Angarai	1	635941	Angarai

APPENDIX VIII : Number of Villages under each Gram Panchayat

Name of C.D Block	Name of the Gram Panchayat	Number of Villages with MDDS code number and name		
		Number	MDDS Code	Village Name
1	2	3	4	5
	5. Appadurai	2	635948	Appadurai
			635949	Therukuchattram
	6. Ariyur	1	635961	Ariyur
	7. Esanakorai	1	635950	Esanakorai
	8. Idaiyathumangalam	2	635955	Seshasamudram
			635956	Idaiyathumangalam
	9. Jangamarajapuram	1	635937	Jangamarajapuram (<i>Part</i>)
	10. Keelanbil	1	635960	Keelanbil
	11. Keelaperungavoor	1	635926	Keelaperungavoor
	12. Komagudi	1	635930	Komagudi
	13. Koonur	1	635957	Koonur
	14. Koonakudi	1	635937	Jangamarajapuram (<i>Part</i>)
	15. Koppavali	1	635939	Manakkal (East)
	16. Madakkudi	4	635922	Uthamanambi
			635923	Madakudi
			635924	V.Thuraiyur
			635946	Chinnavalakurichi
	17. Mahilampadi	1	635900	Mahilambadi
	18. Manakkal	1	635940	Manakkal (West)
	19. Mangammalpuram	1	635959	Mangammalpuram
	20. Mangudi	1	635932	Nathamangudi (<i>Part</i>)
	21. Marudur	1	635925	Marudhur
	22. Mettuppatti	1	635936	Mettupatti
	23. Nagar	1	635927	Nagar (<i>Part</i>)
	24. Natham	1	635932	Nathamangudi (<i>Part</i>)
	25. Neikuppai	3	635918	Keelamarimangalam
			635919	Neikuppai (North)
			635920	Neikuppai (South)
	26. Nerunjalakudi	1	635943	Nerunjalakudi
	27. Pallapuram	1	635915	Peruvalanallur (West)
	28. Pamparamchutti	1	635942	Pamparamchutti
	29. Peruvalanallur	1	635914	Peruvalanallur (East)
	30. Puduruthamanur	1	635901	Puduruthamanur
	31. Pudukkudi	1	635947	Pudukkudi
	32. R.Valavanur	1	635921	R.Valavanur
	33. Sathamangalam	1	635958	Sathamangalam
	34. Sembarai	1	635931	Sembarai
	35. Sevendhinathapuram	1	635954	Sevendhinathapuram
	36. Sirumarudhur	1	635945	Sirumarudhur
	37. Sirumayangudi	2	635928	Sirumayangudi (West)
			635929	Sirumayangudi (East)
	38. T.Kallikudi	1	635910	T.Kallikudi
	39. T.Valavanoor	1	635951	T.Valavanoor
	40. Thachankurichi	1	635899	Thachankurichi
	41. Thinniyam	1	635935	Thinniyam
	42. Thirumanamedu	2	635952	Thirumanamedu (West)
			635953	Thirumanamedu (East)
	43. Thirumangalam	2	635917	Thirumangalam (<i>Part</i>)
			635927	Nagar(<i>Part</i>)

APPENDIX VIII : Number of Villages under each Gram Panchayat

Name of C.D Block	Name of the Gram Panchayat	Number of Villages with MDDS code number and name		
		Number	MDDS Code	Village Name
1	2	3	4	5
	44. Valadi	1	635944	Valadi
8. Manachanallur				
	1. Alagiyamanavalam	1	635870	Alagiyamanavalam
	2. Ayikudi	1	635853	Ayikudi
	3. Ayyampalayam	2	635852	Ayyampalayam
			635857	Rajampalayam
	4. Edumalai	1	635839	Edumalai
	5. Irungalur	1	635854	Irungalur
	6. Kalpalayam	1	635856	Kalpalayam
	7. 94. Kariyamanickam	1	635848	Kariyamanickam
	8. Killiyanallur	2	635865	Killiyanallur (North)
			635866	Killiyanallur (South)
	9. Konalai	1	635846	Konalai
	10. Koothur	1	635872	Koothur
	11. Kovathakudi	1	635869	Kovathakudi
	12. Madavarperumalkovil	1	635873	Madavarperumalkovil
	13. Melpathu	1	635867	Melpathu
	14. Omandur	1	635840	Omandhur
	15. Palaiyur	1	635843	Palaiyur
	16. Perakambi	1	635834	Perakambi
	17. Poonampalayam	1	635858	Poonampalayam
	18. Samayapuram	1	635855	Samayapuram
	19. Seedevimangalam	2	635835	Seedevimangalam (North)
			635836	Seedevimangalam (South)
	20. Shanamangalam	1	635837	Shanamangalam
	21. Siruganur	1	635845	Siruganur
	22. Sirugudi	1	635841	Sirugudi
	23. Siruppathur	1	635850	Siruppathur
	24. Thaluthalapatti	1	635842	Valaiyur (Part)
	25. Thathamangalam	1	635849	Thathamangalam
	26. Theerampalayam	1	635859	Theerampalayam
	27. Thiruppanjeeli	2	635860	Thiruppangali (North)
			635861	Thiruppangali (South)
	28. Thiruppattur	1	635844	Thiruppattur
	29. Thiruvellarai	1	635851	Thiruvallarai
	30. Thiruvasi	1	635868	Thiruvasi
	31. Valaiyur	1	635842	Valaiyur (Part)
	32. Vazhaiyur	1	635838	Vazhaiyur
	33. Vengangudi	1	635871	Vengangudi
	34. 2. Kariyamanickam	3	635862	Solanganallur
			635863	Kariyamanickam (West)
			635864	Kariyamanickam (East)
9. Pullambadi				
	1. Alambadi	1	635934	Alambadi
	2. Alambakkam	1	635908	Alambakkam
	3. Garudamangalam	2	635878	Garudamangalam (North)
			635879	Garudamangalam (South)
	4. Kallagam	1	635894	Kallagam
	5. Kanakkiliyanallur	1	635890	Kanakkiliyanallur

APPENDIX VIII : Number of Villages under each Gram Panchayat

Name of C.D Block	Name of the Gram Panchayat	Number of Villages with MDDS code number and name		
		Number	MDDS Code	Village Name
1	2	3	4	5
	6. Kannakudi	1	635898	Kannakudi
	7. Kelarasur	1	635893	Keelarasoor
	8. Kovandakurichi	1	635906	Kovandakurichi
	9. Kumulur	1	635902	Kumalur
	10. M.Kannanur	1	635881	M. Kannanoor
	11. Malvoi	2	635883	Sadurbagam
			635884	Malvoy
	12. Melarasur	1	635892	Melarasoor
	13. Muthuvathur	1	635895	Muthuvathur
	14. Nambukurichi	1	635886	Nambukurichi
	15. Nanjeisangenthi	1	635912	Nanjaisengandhi
	16. Neikulam	1	635875	Neikulam
	17. Ottathur	1	635876	Ottathur
	18. Orathur	1	635882	Orathur
	19. Periyakurukkai Agaram	1	635887	Periyakurukkai
	20. Peruvalappur	1	635889	Peruvalappur
	21. Pudurpalayam	1	635907	Pudurpalayam
	22. Punjaisangenthi	1	635903	Punjaisengandhi
	23. Reddimangudi	1	635888	Reddimangudi
	24. Saradamangalam	1	635880	Saradamangalam
	25. Sirukalappur	1	635885	Sirukalapur
	26. Thinnakulam	1	635933	Viragalur (<i>Part</i>)
	27. Theranipalayam	1	635877	Thiranipalayam
	28. Thappai	1	635896	Thoppai
	29. Vandalaigudalur	1	635897	Vandalaikudalur
	30. Varakuppai	1	635891	Varaguppai
	31. E.Vellanur	2	635911	Vellanur
			635913	Edangimangalam
	32. Venkatachalapuram	1	635905	Venkatachalapuram (South)
	33. Viragalur	1	635933	Viragalur (<i>Part</i>)
10. Musiri				
	1. Abinimangalam	1	635718	Abinimangalam
	2. Amoor	1	635749	Amoor
	3. Ayyampalayam	1	635745	Ayyampalayam
	4. Evur	1	635746	Evur
	5. Gunaseelam	1	635750	Gunaseelam
	6. Jeyankondan	1	635722	Jeyankondam (T.Puthur)
	7. Kamatchipatti	1	635731	Kamatchipatti
	8. Karattampatti	1	635714	Karattampatti
	9. Kattukulam	1	635737	Kattukulam
	10. Kodunthurai	1	635747	Kodunthurai
	11. Komangalam	1	635738	Komangalam
	12. Kottathur	1	635716	Kottathur
	13. Manparai	1	635720	Manparai
	14. Moovanur	1	635735	Moovanur
	15. Neiveli	1	635739	Neiveli
	16. Peramangalam	1	635736	Peramangalam
	17. Perur	1	635723	Perur
	18. Pulivalam	1	635719	Pulivalam

APPENDIX VIII : Number of Villages under each Gram Panchayat

Name of C.D Block	Name of the Gram Panchayat	Number of Villages with MDDS code number and name		
		Number	MDDS Code	Village Name
1	2	3	4	5
	19. Puthanampatti	1	635717	Puthanampatti (<i>Part</i>)
	20. Sathanur	1	635715	Thinnanur(<i>Part</i>)
	21. Seventhilingapuram	2	635742	Savanthilingapuram
			635743	Umaiyalpuram
	22. Sithambur	1	635748	Sithambur
	23. Sukkampatti	1	635721	Sukkampatti
	24. T.Pudupatti	1	635713	Thuraiyur pudupatti(<i>Part</i>)
	25. Thandalaiputhur	1	635732	T.Puthur
	26. Thinnakonam	1	635740	Thinnakonam
	27. Thinnanur	1	635715	Thinnanur(<i>Part</i>)
	28. Thiruthalaiyur	1	635712	Thiruthalaiyur
	29. Thiruthiyamalai	1	635733	Thiruthiamalai
	30. Veliyanur	1	635713	Thuraiyur pudupatti(<i>Part</i>)
	31. Vellakkalpatti	1	635717	Puthanampatti (<i>Part</i>)
	32. Vellur	2	635741	Mooveli I
			635744	Vellur
	33. Vengaimandalam	1	635734	Vengaimandalam
11. Thottiam				
	1. Alagarai	1	635689	Alagarai
	2. Appanallur	1	635672	Appanallur
	3. Arangoor	1	635671	Arangoor
	4. Arasalur	2	635686	Arasalur
			635687	Thirunarayanapuram
	5. Chinnapallipalayam	1	635679	Chinnapallipalayam
	6. Elurpatti	1	635669	Elurpatti
	7. Kaduvetti	1	635683	Kaduvetti
	8. Kamalapuram	1	635670	Kamalapuram
	9. Kidaram	1	635665	Kidaram
	10. Kolakkudi	1	635673	Kolakudi
	11. M.Kalathur	1	635668	M.Kalathur
	12. M.Puthur	1	635685	M.Puthur (Musiri)
	13. Manamedu	1	635690	Manamedu
	14. Mullipadi	1	635691	Mullipadi
	15. Murungai	1	635666	Murungai
	16. Nagayanallur	1	635675	Nagayanallur
	17. Natham	1	635684	Natham
	18. Periyapallipalayam	1	635678	Periapallipalayam
	19. Pidaramangalam	1	635676	Pidaramangalam
	20. Seelaipillayarputhur	1	635682	Seelaipillayarputhur
	21. Seethapatti	1	635681	Kattuputtur
	22. Srinivasanallur	1	635688	Srinivasanallur
	23. Sriramasamudram	1	635680	Sriramasamudram
	24. Tholurpatti	1	635674	Tholurpatti
	25. Unniyur	1	635677	Unniyur
	26. Valvelputhur	1	635667	Valveluthur
12. Tattayangarpettai				
	1. Anjalam	1	635700	Anjalam
	2. Arachi	1	635703	Arachi
	3. Devanur	1	635702	Devanur

APPENDIX VIII : Number of Villages under each Gram Panchayat

Name of C.D Block	Name of the Gram Panchayat	Number of Villages with MDDS code number and name		
		Number	MDDS Code	Village Name
1	2	3	4	5
	4. Jambumadai	1	635698	Jambumadai
	5. Karikali	1	635693	Karikali
	6. Karugudi	1	635695	Kargudi
	7. Konappampatti	1	635701	Konappampatti
	8. M.Pudupatti	2	635729	M.Pudupatti West
			635730	M.Pudupatti East
	9. Mahadevi	1	635697	Mahadevi
	10. Mangalam	1	635710	Mangalam
	11. Mavalipatti	1	635709	Mavilipatti
	12. Muthampatti	1	635728	Muthampatti
	13. Paithamparai	1	635705	Paithambarai
	14. Pillalalayam	1	635692	Pillalalayam
	15. Poolancheri	1	635707	Poolancheri
	16. Serugudi	1	635706	Serugudi
	17. Sittilarai	1	635727	Sittilavai
	18. Soorampatti	1	635708	Soorampatti
	19. Thulayanatham	1	635711	Thulayanatham
	20. Thumbalam	1	635726	Thumbalam
	21. Urakkarai	1	635696	Urakkarai
	22. Urudayanpatti	1	635694	Vadamalaipatti
	23. Valaiyeduppu	1	635704	Valaiyeduppu
	24. Valasiramani	1	635699	Valasiramani
	25. Valavanthi	2	635724	Valavandhi East
			635725	Valavandhi (West)
13. Thuraiyur				
	1. Adanur	1	635807	Adanur
	2. Ammapatti	1	635799	Ammappatti
	3. Chokkanathapuram	1	635802	Chokkanathapuram
	4. Govindapuram	1	635784	Murugur (Part)
	5. K.Palayam	1	635805	Kannanur (Part)
	6. Kalingamudayanpatti	1	635794	Kalingamudayanpatti
	7. Kannanur	2	635805	Kannanur (Part)
			635806	Vadakkuvveli
	8. Keerambur	1	635783	Keerambur
	9. Kollapatti	1	635801	Kollapatti
	10. Kombai	1	635782	Kombai
	11. Kottaiyur	1	635785	Kottaiyur
	12. Kunnupatti	2	635796	Thuraiyur (Part)
			635797	Nagalapuram (Part)
	13. Madurapuri	1	635795	Venkatesapuram (Part)
	14. Maruvathur	1	635779	Maruvathur (Part)
	15. Murugur	1	635784	Murugur (Part)
	16. Muthiampalayam	1	635798	Muthiampalayam (Part)
	17. Naduvalur	1	635809	Naduvalur
	18. Nagalapuram	1	635797	Nagalapuram (Part)
	19. Narasinghapuram	1	635778	T. Renganathapuram (Part)
	20. Pagalavadi	1	635808	Pagalavadi
	21. Perumalpalayam	1	635777	Siruganatham
	22. Ponnusangampatti	1	635804	Ponnusangampatti

APPENDIX VIII : Number of Villages under each Gram Panchayat

Name of C.D Block	Name of the Gram Panchayat	Number of Villages with MDDS code number and name		
		Number	MDDS Code	Village Name
1	2	3	4	5
	23. Sellipalayam	1	635779	Maruvathur (<i>Part</i>)
	24. Senappanallur	1	635793	Senappanallur
	25. Sikkathambur	2	635776	Sikkathambur North
			635786	Sikkathambur South
	26. Singalandapuram	1	635800	Singalandapuram
	27. Sorathur	2	635796	Thuraiyur (<i>Part</i>)
			635798	Muthiampalayam (<i>Part</i>)
	28. T. Renganathapuram	1	635778	T. Renganathapuram (<i>Part</i>)
	29. Vannadu	1	635763	Vannadu
	30. Varadarajapuram	1	635781	Sengattupatti
	31. Veeramachanpatti	1	635803	Veeramachanpatti
	32. Vengadathanur	1	635780	Vengadathanur
	33. Venkatesapuram	1	635795	Venkatesapuram (<i>Part</i>)
	34. Visalakshiammal Samudram	1	635792	Visalakshiammal Samudram
14. Uppiliapuram				
	1. Alathudaiyanpatti	1	635772	Alathudaiyanpatti
	2. Angiyam	1	635791	Alagapuri (<i>Part</i>)
	3. Alagapuri	1	635791	Alagapuri (<i>Part</i>)
	4. Baderpettai	1	635774	Baderpettai
	5. Eragudi	2	635788	Eragudi South
			635789	Eragudi North
	6. Kamachipuram	1	635787	Kamachipuram
	7. Koppampatti	3	635752	Koppamapuri (<i>Part</i>)
			635753	Koppampatti (<i>Part</i>)
			635759	Karapudaiyampatti
	8. Kottapalayam	2	635766	Kottapalayam (East)
			635767	Kottapalayam (West)
	9. Maradi	1	635765	Uppiliapuram South
	10. Naganallur	3	635751	Talugai(<i>Part</i>)
			635752	Koppamapuri (<i>Part</i>)
			635753	Koppampatti (<i>Part</i>)
	11. Okkarai	1	635775	Okkarai
	12. Pachaperumalpatti	3	635770	Rudrakshakombai
			635771	Pachaperumalpatti North
			635790	Pachaperumalpatti South
	13. Sirunavalur	1	635773	Sirunavalur
	14. Sobanapuram	2	635760	Sobanapuram
			635761	Osarapalli
	15. Talugai	1	635751	Talugai(<i>Part</i>)
	16. Thenparanadu	1	635762	Thenparanadu
	17. Vairichettipalayam	3	635754	Sukkalampatti Kombai
			635757	Pasari kombai
			635758	Vairichettipalayam
	18. Venkatachalapuram	1	635764	Venkatachalapuram

SECTION II
TOWN DIRECTORY

STATEMENT - I : Status and Growth History

Sl. No.	Class, name and civic status of town	Location Code No.	Name of Taluk/ Tahsil/ Police Station/Islands etc.	Name of CD block	Area (sq. Km.)	Number of households incl. houseless households (2011 Census)
1	2	3	4	5	6	7
1	IV Kattuputhur TP	3361405773803616	Thottiyam		6.4	3076
2	IV Thottiyam TP	3361405773803617	Thottiyam		31.95	3926
3	V Mettupalayam TP	3361405774803618	Musiri		8.84	2153
4	IV Thathaiyangarpet TP	3361405774803619	Musiri		9.5	3522
5	III Musiri TP	3361405774803620	Musiri		18.8	7764
6	V Uppiliapuram TP	3361405775803621	Thuraiyur		7.16	2155
7	V Balakrishnampatti TP	3361405775803622	Thuraiyur		12.35	2481
8	III ThuraiyurM	3361405775803623	Thuraiyur		14.55	8674
9	IV S. Kannanur TP	3361405776803624	Manachanallur		4.5	3403
10	III Manachanallur TP	3361405776803625	Manachanallur		2.45	6679
11	IV Pichandarkovil CT	3361405776635874	Manachanallur	Manachanallur	6.16	4562
12	IV Kallakudi TP	3361405777803626	Lalgudi		11	3178
13	IV Pullampadi TP	3361405777803627	Lalgudi		10	2628
14	V Puvalur TP	3361405777803628	Lalgudi		5.18	2083
15	III Lalgudi TP	3361405777803629	Lalgudi		10.03	6129
16	V Thalakudi CT	3361405777635962	Lalgudi	Lalgudi	3.405	1499
17	IV Sirugamani TP	3361405778803630	Srirangam		9.6	2801
18	V Nagamangalam CT	3361405778636012	Srirangam	Manikandam	10.03	1561
19	IV Kulathur CT	3361405778636013	Srirangam	Manikandam	20.67	2572
20	I Tiruchirappalli M Corp.	3361405779803631	Tiruchirappalli		146.9	214529
21	IV Koothappar TP	3361405780803632	Thiruverumbur		9.4	4250
22	III Thiruverumbur TP	3361405780803633	Thiruverumbur		4.17	5846
23	III Thuvakudi M	3361405780803634	Thiruverumbur		14.37	9402
24	III Pappankurichi CT	3361405780636033	Thiruverumbur	Thiruverambur	4.93	6026
25	IV Ellakkudy CT	3361405780636034	Thiruverumbur	Thiruverambur	1.75	4079
26	IV Krishnasamudram CT	3361405780636035	Thiruverumbur	Thiruverambur	6.04	3371
27	V Valavandankottai CT	3361405780636036	Thiruverumbur	Thiruverambur	13.49	2314
28	IV Navalpattu CT	3361405780636037	Thiruverumbur	Thiruverambur	17.09	4398
29	IV Palaganangudy CT	3361405780636038	Thiruverumbur	Thiruverambur	13.87	3479
30	III Manapparai M	3361405781803635	Manapparai		20.85	9934
31	IV Ponnampatti TP	3361405781803636	Manapparai		10.83	2686

STATEMENT - I : Status and Growth History

Population 2011		Population and growth rate (in brackets) of the town at the Censuses of				Class, name and civic status of town	Sl. No.
SCs	STs	1901	1911	1921	1931		
8	9	10	11	12	13	2	1
3262	1	0(0)	0(0)	0(0)	0(0)	IV Kattuputhur TP	1
4574	2	0(0)	0(0)	0(0)	0(0)	IV Thottiyam TP	2
1303	0	0(0)	0(0)	0(0)	0(0)	V Mettupalayam TP	3
2465	0	0(0)	0(0)	0(0)	0(0)	IV Thathaiyengarpet TP	4
4576	8	0(0)	0(0)	0(0)	0(0)	III Musiri TP	5
1694	10	0(0)	0(0)	0(0)	0(0)	V Uppiliapuram TP	6
2311	172	0(0)	0(0)	0(0)	0(0)	V Balakrishnampatti TP	7
5897	193	12870(0)	13249(2.94)	13546(2.24)	13801(1.88)	III ThuraiyurM	8
2611	18	0(0)	0(0)	0(0)	0(0)	IV S. Kannanur TP	9
4789	47	0(0)	0(0)	6058 (0)	6302(4.03)	III Manachanallur TP	10
3121	63	0(0)	0(0)	0(0)	0(0)	IV Pichandarkovil CT	11
1222	3	0(0)	0(0)	0(0)	0(0)	IV Kallakudi TP	12
555	63	0(0)	0(0)	0(0)	0(0)	IV Pullampadi TP	13
1486	0	0(0)	0(0)	0(0)	0(0)	V Puvalur TP	14
3730	36	0(0)	0(0)	16453(0)	9376(-43.01)	III Lalgudi TP	15
1316	15	0(0)	0(0)	0(0)	0(0)	V Thalakudi CT	16
2469	15	0(0)	0(0)	0(0)	0(0)	IV Sirugamani TP	17
993	426	0(0)	0(0)	0(0)	0(0)	V Nagamangalam CT	18
2132	17	0(0)	0(0)	0(0)	0(0)	IV Kulathur CT	19
88833	2353	127760(0)	148311(16.09)	143575(-3.19)	181443(26.38)	I Tiruchirappalli M Corp.	20
2877	51	0(0)	0(0)	0(0)	0(0)	IV Koothappar TP	21
4027	43	0(0)	0(0)	0(0)	0(0)	III Thiruverumbur TP	22
6835	386	0(0)	0(0)	0(0)	0(0)	III Thuvakudi M	23
4721	54	0(0)	0(0)	0(0)	0(0)	III Pappankurichi CT	24
2664	110	0(0)	0(0)	0(0)	0(0)	IV Ellakkudy CT	25
2279	58	0(0)	0(0)	0(0)	0(0)	IV Krishnasamudram CT	26
1529	0	0(0)	0(0)	0(0)	0(0)	V Valavandankottai CT	27
4717	52	0(0)	0(0)	0(0)	0(0)	IV Navalpattu CT	28
2640	145	0(0)	0(0)	0(0)	0(0)	IV Palaganangudy CT	29
4849	73	0(0)	0(0)	0(0)	0(0)	III Manapparai M	30
2382	0	0(0)	0(0)	0(0)	0(0)	IV Ponnampatti TP	31

STATEMENT - I : Status and Growth History

Sl. No.	Class, name and civic status of town	Population and growth rate (in brackets) of the town at the Censuses of				
		1941	1951	1961	1971	1981
1	2	14	15	16	17	18
1	IV Kattuputhur TP	0 (0)	6871 (0)	7516 (9.39)	8980 (19.48)	10217 (13.78)
2	IV Thottiyam TP	7202 (0)	8498 (18)	9549 (12.37)	0 (0)	0 (0)
3	V Mettupalayam TP	6005 (0)	7200 (19.9)	6626 (-7.97)	7558 (14.07)	7805 (3.27)
4	IV Thathaiyengarpet TP	7684 (0)	9195 (19.66)	8960 (-2.56)	10891 (21.55)	11539 (5.95)
5	III Musiri TP	9167 (0)	10648 (16.16)	13001 (22.1)	14287 (9.89)	17777 (24.43)
6	V Uppiliapuram TP	0 (0)	0 (0)	0 (0)	0 (0)	0 (0)
7	V Balakrishnampatti TP	0 (0)	0 (0)	0 (0)	0 (0)	0 (0)
8	III ThuraiyurM	15713 (13.85)	14488 (-7.8)	15939 (10.02)	21134 (32.59)	23592 (11.63)
9	IV S. Kannanur TP	0 (0)	0 (0)	0 (0)	0 (0)	0 (0)
10	III Manachanallur TP	6560 (4.09)	7461 (13.73)	10050 (34.7)	13087 (30.22)	15461 (18.14)
11	IV Pichandarkovil CT	0 (0)	0 (0)	0 (0)	0 (0)	0 (0)
12	IV Kallakudi TP	0 (0)	0 (0)	10377 (0)	10963 (5.65)	11196 (2.13)
13	IV Pullampadi TP	0 (0)	0 (0)	0 (0)	0 (0)	0 (0)
14	V Puvalur TP	0 (0)	5449 (0)	6135 (12.59)	6987 (13.89)	7355 (5.27)
15	III Lalgudi TP	7314 (-21.99)	12742 (74.21)	13874 (8.88)	16122 (16.2)	17930 (11.21)
16	V Thalakudi CT	0 (0)	0 (0)	0 (0)	0 (0)	0 (0)
17	IV Sirugamani TP	0 (0)	0 (0)	0 (0)	7479 (0)	0 (0)
18	V Nagamangalam CT	0 (0)	0 (0)	0 (0)	0 (0)	0 (0)
19	IV Kulathur CT	0 (0)	0 (0)	0 (0)	0 (0)	0 (0)
20	I Tiruchirappalli M Corp.	202654 (11.69)	294233 (45.19)	338881 (15.17)	452313 (33.47)	547793 (21.11)
21	IV Koothappar TP	0 (0)	0 (0)	0 (0)	0 (0)	0 (0)
22	III Thiruverumbur TP	0 (0)	0 (0)	0 (0)	0 (0)	15297 (0)
23	III Thuvakudi M	0 (0)	0 (0)	0 (0)	0 (0)	24720 (0)
24	III Pappankurichi CT	0 (0)	0 (0)	0 (0)	0 (0)	0 (0)
25	IV Ellakkudy CT	0 (0)	0 (0)	0 (0)	0 (0)	0 (0)
26	IV Krishnasamudram CT	0 (0)	0 (0)	0 (0)	0 (0)	0 (0)
27	V Valavandankottai CT	0 (0)	0 (0)	0 (0)	0 (0)	0 (0)
28	IV Navalpattu CT	0 (0)	0 (0)	0 (0)	0 (0)	4715 (0)
29	IV Palaganangudy CT	0 (0)	0 (0)	0 (0)	0 (0)	0 (0)
30	III Manapparai M	5327 (0)	8770 (64.63)	11644 (32.77)	32092 (175.61)	27252 (-15.08)
31	IV Ponnampatti TP	0 (0)	0 (0)	0 (0)	0 (0)	0 (0)

STATEMENT - I : Status and Growth History

Population and growth rate (in brackets) of the town at the Censuses of			Density (2011 Census)	Sex ratio			Class, name and civic status of town	Sl. No.
1991	2001	2011		1991	2001	2011		
19	20	21	22	23	24	25	2	1
11114 (8.78)	11118 (0.04)	10933 (-1.66)	1708	990	1012	1024	IV Kattuputhur TP	1
0 (0)	13683 (0)	14909 (8.96)	467	0	1010	1020	IV Thottiyam TP	2
7895 (1.15)	7550 (-4.37)	7681 (1.74)	869	1036	1001	991	V Mettupalayam TP	3
11231 (-2.67)	12286 (9.39)	12980 (5.65)	1366	1012	975	1001	IV Thathaiyengarpet TP	4
22103 (24.33)	27941 (26.41)	28727 (2.81)	1528	997	1021	1038	III Musiri TP	5
0 (0)	6699 (0)	7705 (15.02)	1076	0	989	1016	V Uppiliapuram TP	6
0 (0)	8582 (0)	8635 (0.62)	699	0	1020	1054	V Balakrishnampatti TP	7
27640 (17.16)	31005 (12.17)	32439 (4.63)	2229	969	949	1032	III ThuraiyurM	8
0 (0)	11782 (0)	13073 (10.96)	2905	0	1015	1050	IV S. Kannanur TP	9
18611 (20.37)	21511 (15.58)	25931 (20.55)	10584	983	1028	1024	III Manachanallur TP	10
0 (0)	0 (0)	17257 (0)	2801	0	0	1014	IV Pichandarkovil CT	11
10285 (-8.14)	11491 (11.73)	11604 (0.98)	1055	960	1002	1050	IV Kallakudi TP	12
0 (0)	11215 (0)	10241 (-8.68)	1024	0	1086	1104	IV Pullampadi TP	13
8109 (10.25)	8906 (9.83)	7905 (-11.24)	1526	1013	1004	1025	V Puvalur TP	14
19917 (11.08)	23405 (17.51)	23740 (1.43)	2367	971	1011	1020	III Lalgudi TP	15
0 (0)	0 (0)	5740 (0)	1686	0	0	1013	V Thalakudi CT	16
0 (0)	9994 (0)	10743 (7.49)	1119	0	981	1037	IV Sirugamani TP	17
0 (0)	0 (0)	5785 (0)	577	0	0	1043	V Nagamangalam CT	18
0 (0)	0 (0)	11083 (0)	536	0	0	1017	IV Kulathur CT	19
645134 (17.77)	752066 (16.58)	847387 (12.67)	5768	965	1000	1025	I Tiruchirappalli M Corp.	20
0 (0)	17056 (0)	15943 (-6.53)	1696	0	990	971	IV Koothappar TP	21
18315 (19.73)	16824 (-8.14)	23156 (37.64)	5553	915	979	1002	III Thiruverumbur TP	22
33241 (34.5)	35428 (6.6)	38887 (9.76)	2706	925	914	842	III Thuvakudi M	23
0 (0)	20371 (0)	24023 (17.93)	4873	0	979	988	III Pappankurichi CT	24
0 (0)	0 (0)	16244 (0)	9282	0	0	992	IV Ellakkudy CT	25
0 (0)	9215 (0)	13146 (42.66)	2176	0	993	984	IV Krishnasamudram CT	26
0 (0)	0 (0)	9202 (0)	682	0	0	958	V Valavandankottai CT	27
13826 (193.23)	15394 (11.34)	16788 (9.06)	982	977	981	1005	IV Navalpattu CT	28
0 (0)	9210 (0)	13469 (46.24)	971	0	997	985	IV Palaganangudy CT	29
31837 (16.82)	35770 (12.35)	40510 (13.25)	1943	961	1011	1012	III Manapparai M	30
0 (0)	10660 (0)	12167 (14.14)	1123	0	1052	995	IV Ponnampatti TP	31

STATEMENT-II: Physical Aspects and Location of Towns, 2009

Sl. No.	Name of town	Physical aspects			Name of and road distance (in kms) from		
		Rainfall (in mm)	Temperature (in centigrade)		State HQ.	District HQ.	Sub-Division/ Taluk/ Tahsil / PS/ Development Block/ Island HQ.
			Max	Min			
1	2	3	4	5	6	7	8
1	Kattuputhur (TP)	757.3	38.9	18.6	Chennai (392)	Tiruchirappalli (60)	Thottiyam (15)
2	Thottiyam (TP)	757.3	38.9	18.6	Chennai (386)	Tiruchirappalli (60)	Thottiyam (0)
3	Mettupalayam (TP)	757.3	38.9	18.6	Chennai (465)	Tiruchirappalli (65)	Musiri (25)
4	Thathaiyanganpet (TP)	757.3	38.9	18.6	Chennai (372)	Tiruchirappalli (62)	Musiri (18)
5	Musiri (TP)	757.3	38.9	18.6	Chennai (37)	Tiruchirappalli (40)	Musiri (0)
6	Uppiliapuram (TP)	757.3	38.9	18.6	Chennai (365)	Tiruchirappalli (60)	Thuraiyur (21)
7	Balakrishnampatti (TP)	757.3	38.9	18.6	Chennai (370)	Tiruchirappalli (75)	Thuraiyur (24)
8	Thuraiyur (M)	757.3	38.9	18.6	Chennai (312)	Tiruchirappalli (45)	Thuraiyur (0)
9	S. Kannanur (TP)	757.3	38.9	18.6	Chennai (315)	Tiruchirappalli (15)	Manachanallur (5)
10	Manachanallur (TP)	757.3	38.9	18.6	Chennai (325)	Tiruchirappalli (20)	Manachanallur (8)
11	Pichandarkovil (CT)	757.3	38.9	18.6	Chennai (328)	Tiruchirappalli (15)	Manachanallur (5)
12	Kallakudi (TP)	757.3	38.9	18.6	Chennai (336)	Tiruchirappalli (40)	Lalgudi (20)
13	Pullampadi (TP)	757.3	38.9	18.6	Chennai (330)	Tiruchirappalli (38)	Lalgudi (15)
14	Puvalur (TP)	757.3	38.9	18.6	Chennai (310)	Tiruchirappalli (25)	Lalgudi (3)
15	Lalgudi (TP)	757.3	38.9	18.6	Chennai (325)	Tiruchirappalli (25)	Lalgudi (0)
16	Thalakudi (CT)	757.3	38.9	18.6	Chennai (325)	Tiruchirappalli (9)	Lalgudi (11)
17	Sirugamani (TP)	757.3	38.9	18.6	Chennai (350)	Tiruchirappalli (24)	Srirangam (3)
18	Nagamangalam (CT)	757.3	38.9	18.6	Chennai (326)	Tiruchirappalli (10)	Srirangam (6)
19	Kulathur (CT)	757.3	38.9	18.6	Chennai (335)	Tiruchirappalli (17)	Srirangam (10)
20	Tiruchirappalli (M Corp.)	757.3	38.9	18.6	Chennai (323)	Tiruchirappalli (0)	Tiruchirappalli (0)
21	Koothappar (TP)	757.3	38.9	18.6	Chennai (395)	Tiruchirappalli (8)	Thiruverumbur (4)
22	Thiruverumbur (TP)	757.3	38.9	18.6	Chennai (325)	Tiruchirappalli (7)	Thiruverumbur (0)
23	Thuvakudi (M)	757.3	38.9	18.6	Chennai (375)	Tiruchirappalli (12)	Thiruverumbur (6)
24	Pappankurichi (CT)	757.3	38.9	18.6	Chennai (336)	Tiruchirappalli (15)	Thiruverumbur (5)
25	Ellakkudy (CT)	757.3	38.9	18.6	Chennai (338)	Tiruchirappalli (5)	Thiruverumbur (5)
26	Krishnasamudram (CT)	757.3	38.9	18.6	Chennai (380)	Tiruchirappalli (15)	Thiruverumbur (4)
27	Valavandankottai (CT)	757.3	38.9	18.6	Chennai (380)	Tiruchirappalli (15)	Thiruverumbur (8)
28	Navalpattu (CT)	757.3	38.9	18.6	Chennai (378)	Tiruchirappalli (15)	Thiruverumbur (6)
29	Palaganangudy (CT)	757.3	38.9	18.6	Chennai (321)	Tiruchirappalli (25)	Thiruverumbur (10)
30	Manapparai (M)	757.3	38.9	18.6	Chennai (365)	Tiruchirappalli (38)	Manapparai (0)
31	Ponnampatti (TP)	757.3	38.9	18.6	Chennai (384)	Tiruchirappalli (71)	Manapparai (20)

STATEMENT-II: Physical Aspects and Location of Towns, 2009

Name of and road distance (in kms) from		Railway station	Bus route	Name of town	Sl. No.
Nearest city with population of one lakh and more	Nearest city with population of five lakh and more				
9	10	11	12	2	1
Tiruchirappalli (60)	Tiruchirappalli (60)	Mayanur (12)	Kattuputhur (0)	Kattuputhur (TP)	1
Tiruchirappalli (60)	Tiruchirappalli (60)	Kulithalai (10)	Thottiyam (0)	Thottiyam (TP)	2
Tiruchirappalli (65)	Tiruchirappalli (65)	Kulithalai (30)	Mettupalayam (0)	Mettupalayam (TP)	3
Tiruchirappalli (62)	Tiruchirappalli (62)	Kulithalai (26)	Thathaiyangarpet (0)	Thathaiyangarpet (TP)	4
Tiruchirappalli (40)	Tiruchirappalli (40)	Kulithalai (8)	Musiri (0)	Musiri (TP)	5
Tiruchirappalli (60)	Tiruchirappalli (60)	Kulithalai (52)	Uppiliapuram (0)	Uppiliapuram (TP)	6
Tiruchirappalli (75)	Tiruchirappalli (75)	Tiruchirappalli (75)	Balakrishnampatti (0)	Balakrishnampatti (TP)	7
Tiruchirappalli (45)	Tiruchirappalli (45)	Kulithalai (27)	Thuraiyur (0)	Thuraiyur (M)	8
Tiruchirappalli (15)	Tiruchirappalli (15)	Koothur (5)	S. Kannanur (0)	S. Kannanur (TP)	9
Tiruchirappalli (20)	Tiruchirappalli (20)	Uthamar kovil (8)	Manachanallur (0)	Manachanallur (TP)	10
Tiruchirappalli (15)	Tiruchirappalli (15)	Pichandarkovil (0)	Pichandarkovil (0)	Pichandarkovil (CT)	11
Tiruchirappalli (40)	Tiruchirappalli (40)	Kallakudi (0)	Kallakudi (0)	Kallakudi (TP)	12
Tiruchirappalli (38)	Tiruchirappalli (38)	Pullampadi (0)	Pullampadi (0)	Pullampadi (TP)	13
Tiruchirappalli (25)	Tiruchirappalli (25)	Ilalkudi (3)	Puvalur (0)	Puvalur (TP)	14
Tiruchirappalli (25)	Tiruchirappalli (25)	Lalgudi (0)	Lalgudi (0)	Lalgudi (TP)	15
Tiruchirappalli (9)	Tiruchirappalli (9)	Lalgudi (10)	Thalakudi (0)	Thalakudi (CT)	16
Tiruchirappalli (24)	Tiruchirappalli (24)	Sirugamani (0)	Sirugamani (0)	Sirugamani (TP)	17
Tiruchirappalli (10)	Tiruchirappalli (10)	Tiruchirappalli (10)	Nagamangalam (0)	Nagamangalam (CT)	18
Tiruchirappalli (17)	Tiruchirappalli (17)	Kulathur (0)	Kulathur (0)	Kulathur (CT)	19
Tiruchirappalli (0)	Tiruchirappalli (0)	Tiruchirappalli (0)	Tiruchirappalli(M Corp)(0)	Tiruchirappalli (M Corp.)	20
Tiruchirappalli (8)	Tiruchirappalli (8)	Thiruverumbur (4)	Koothappar (0)	Koothappar (TP)	21
Tiruchirappalli (7)	Tiruchirappalli (7)	Thiruverumbur (0)	Thiruverumbur (0)	Thiruverumbur (TP)	22
Tiruchirappalli (12)	Tiruchirappalli (12)	Thiruverumbur (6)	Thuvakudi (0)	Thuvakudi (M)	23
Tiruchirappalli (15)	Tiruchirappalli (15)	Thiruverumbur (5)	Pappankurichi (0)	Pappankurichi (CT)	24
Tiruchirappalli (5)	Tiruchirappalli (5)	Tiruchirappalli (5)	Ellakkudy (0)	Ellakkudy (CT)	25
Tiruchirappalli (15)	Tiruchirappalli (15)	Thiruverumbur (4)	Krishnasamudram (0)	Krishnasamudram (CT)	26
Tiruchirappalli (15)	Tiruchirappalli (15)	Thiruverumbur (8)	Valavandankottai (0)	Valavandankottai (CT)	27
Tiruchirappalli (15)	Tiruchirappalli (15)	Thiruverumbur (6)	Navalpattu (0)	Navalpattu (CT)	28
Tiruchirappalli (25)	Tiruchirappalli (25)	Thiruverumbur (10)	Palaganangudy (0)	Palaganangudy (CT)	29
Tiruchirappalli (38)	Tiruchirappalli (38)	Manapparai (0)	Manapparai (0)	Manapparai (M)	30
Tiruchirappalli (71)	Tiruchirappalli (71)	Vaiyampatti (12)	Ponnampatti (0)	Ponnampatti (TP)	31

STATEMENT - III: Civic and other Amenities, 2009

Sl. No.	Name of Town	Road length (in kms)	System of drainage					Number of latrines				Protected water supply	
			Open (OD)	Closed (CD)	Both - Open & Closed (BD)	Nil	Pit System	Flush/ Pour	Flush (Water borne)	Service	Others	Source of supply (Codes) @	System of storage with capacity in KL (along with Codes) @
1	2	3	4	5	6	7	8	9	10	11	12	13	
1	Kattuputhur (TP)	25	OD				0	1584	9	0	TT,	OHT(560)	
2	Thottiyam (TP)	20			BD		0	2039	0	0	TT,	OHT(610)	
3	Mettupalayam (TP)	23	OD				0	725	7	0	TT,HP	OHT(705),RIG()	
4	Thathaiyangarpet (TP)	30	OD				0	1730	1	0	TT,UW	OHT(920)	
5	Musiri (TP)	53			BD		0	6160	0	0	TT,	OHT(900)	
6	Uppiliapuram (TP)	15	OD				0	750	0	0	TT,	OHT(460)	
7	Balakrishnampatti (TP)	16	OD				0	810	0	0	TT,	OHT(550)	
8	Thuraiyur (M)	43	OD				0	6670	10	0	TT,R/C	OHT(1800)	
9	S. Kannanur (TP)	22	OD				0	2195	16	5	TT,HP	OHT(1030)	
10	Manachanallur (TP)	41	OD				0	3972	2	18	TT,	OHT(1000)	
11	Pichandarkovil (CT)	10	OD				0	4131	3	0	TU,TT	OHT(900)	
12	Kallakudi (TP)	14			BD		0	1866	0	5	TT,	OHT(657)	
13	Pullampadi (TP)	17	OD				0	1284	3	0	TT,UW	OHT(400)	
14	Puvalur (TP)	16	OD				0	999	0	13	TT,	OHT(450)	
15	Lalgudi (TP)	31	OD				0	4761	18	0	TT,UW	OHT(1460)	
16	Thalakudi (CT)	8				Nil	0	1038	0	0	TT,	OHT(200)	
17	Sirugamani (TP)	22	OD				0	1577	0	1	TT,	OHT(430)	
18	Nagamangalam (CT)	18	OD				0	834	3	0	TT,TK/P/L	OHT(503)	
19	Kulathur (CT)	25	OD				0	975	2	0	TT,	OHT(653)	
20	Tiruchirappalli (M Corp.)	1107			BD		0	174355	277	0	TT,	OHT(96600)	
21	Koothappar (TP)	26		CD			0	3386	3	0	TT,	OHT(1410)	
22	Thiruverumbur (TP)	31	OD				0	5230	6	0	TT,	OHT(1400)	
23	Thuvakudi (M)	40	OD				0	6243	2	0	TT,	OHT(2250)	
24	Pappankurichi (CT)	21	OD				0	4876	5	0	TT,	OHT(800)	
25	Ellakkudy (CT)	26	OD				0	4079	0	1	TT,	OHT(2300)	
26	Krishnasamudram (CT)	26	OD				0	2942	0	6	TT,	OHT(200)	
27	Valavandankottai (CT)	30	OD				0	933	1	0	TU,	OHT(560)	
28	Navalpattu (CT)	30			BD		0	3847	3	2	TT,HP	OHT(260)	
29	Palaganangudy (CT)	24				Nil	0	2451	0	0	TT,	OHT(700)	
30	Manapparai (M)	68	OD				0	6398	0	0	TT,	OHT(2880)	
31	Ponnampatti (TP)	18			BD		0	1581	1	4	TT,HP	OHT(910)	

*In case this service is not available in the town, the name of the nearest place and its distance from the town where facility is available has been given

@Two major source only

Abbreviation

TT: Tap water from treated source
 TU: Tap water from un-treated source
 CW: Covered well
 UW: Un-covered well
 HP: Hand pump
 TW/B: Tubewell /Borehole
 RW: Rainwater
 S: Spring

TK/P/L: Tank/Pond/Lake
 O: Others
 OHT: Over head Tank
 SR: Service Reservoir
 RIG: River Infiltration Gallery
 BWP: Bore Well Pumping system
 PT: Pressure Tank
 N\A,NA,N.A.: Not Available

STATEMENT - III: Civic and other Amenities, 2009

Fire fighting service*	Electrification (Number of connections)					Name of Town	Sl. No.
	Domestic	Industrial	Commercial	Road lighting (points)	Others		
14	15	16	17	18	19	2	1
No,Musiri(30)	2682	8	300	684	0	Kattuputhur (TP)	1
No,Musiri(14)	3926	9	148	738	0	Thottiyam (TP)	2
No,Musiri(25)	1623	2	432	387	321	Mettupalayam (TP)	3
No,Musiri(20)	3522	8	70	671	0	Thathaiyangarpet (TP)	4
Yes	7764	14	1060	1813	0	Musiri (TP)	5
Yes	1586	2	379	80	45	Uppiliapuram (TP)	6
No,Uppiliapuram(5)	2410	2	49	293	0	Balakrishnampatti (TP)	7
Yes	8674	10	3128	1239	0	Thuraiyur (M)	8
No,Srirangam(10)	2811	7	948	757	87	S. Kannanur (TP)	9
No,Srirangam(12)	6167	10	1080	1318	35	Manachanallur (TP)	10
No,Thirumangalam(3)	4364	8	152	1556	0	Pichandarkovil (CT)	11
No,Pullambadi(2)	1950	9	443	120	28	Kallakudi (TP)	12
Yes	2628	3	53	541	0	Pullampadi (TP)	13
No,Lalgudi(3)	2053	2	70	502	0	Puvalur (TP)	14
Yes	6129	10	1837	1246	0	Lalgudi (TP)	15
No,Srirangam(5)	1027	1	52	275	37	Thalakudi (CT)	16
No,Tiruchirappalli(24)	2801	3	298	594	0	Sirugamani (TP)	17
No,Tiruchirappalli(10)	1005	1	31	340	0	Nagamangalam (CT)	18
No,Tiruchirappalli(17)	2572	3	198	795	56	Kulathur (CT)	19
Yes	208093	36	12546	976	3086	Tiruchirappalli (M Corp.)	20
No,Tiruchirappalli(10)	2912	8	36	655	0	Koothappar (TP)	21
Yes	5846	12	655	1315	0	Thiruverumbur (TP)	22
No,Tiruchirappalli(12)	9402	14	1801	1479	104	Thuvakudi (M)	23
No,Tiruchirappalli(15)	6026	11	200	1550	10	Pappankurichi (CT)	24
No,Tiruchirappalli(5)	2475	7	240	2765	0	Ellakkudy (CT)	25
No,Navalpattu(2)	3171	8	45	185	0	Krishnasamudram (CT)	26
No,Kailasapuram(6)	2314	2	46	950	0	Valavandankottai (CT)	27
No,Navalpattu(2)	4398	9	84	840	0	Navalpattu (CT)	28
No,Kailasapuram(5)	3479	5	200	482	0	Palaganangudy (CT)	29
Yes	8792	12	326	163	1	Manapparai (M)	30
No,Thuvarakurichi(20)	2686	3	500	365	0	Ponnampatti (TP)	31

*In case this service is not available in the town, the name of the nearest place and its distance from the town where facility is available has been given

@Two major source only

Abbreviation

TT: Tap water from treated source
 TU: Tap water from un-treated source
 CW: Covered well
 UW: Un-covered well
 HP: Hand pump
 TW/B: Tubewell /Borehole
 RW: Rainwater
 S: Spring

TK/P/L: Tank/Pond/Lake
 O: Others
 OHT: Over head Tank
 SR: Service Reservoir
 RIG: River Infiltration Gallery
 BWP: Bore Well Pumping system
 PT: Pressure Tank
 N\A,NA,N.A.: Not Available

STATEMENT - IV: Medical Facilities, 2009

Sl. No.	Name of Town	No. of Medical facilities* (with number of beds in brackets)											
		Hospitals (Allopathic & Others)	Dispensaries / Health Center	Family Welfare Center	Maternity and Child Welfare Center	Maternity Homes	T.B.Hospital/ Clinic	Nursing Homes	Veterinary Hospital	Mobile Health Clinic	Others etc.	Charitable Hospital/Nursing Home (Numbers)	Medicine Shop (Numbers)
1	2	3	4	5	6	7	8	9	10	11	12	13	14
1	Kattuputhur (TP)	1(0)	1(1)	1(0)	1(6)	1(6)	1(6)	N.A.	1(0)	30 Kms.	N.A.	0	1
2	Thottiyam (TP)	2(15)	1(5)	1(0)	1(3)	1(3)	1(5)	N.A.	1(0)	25 Kms.	N.A.	0	5
3	Mettupalayam (TP)	1(0)	1(10)	1(0)	1(10)	1(10)	1(10)	N.A.	1(0)	15 Kms.	N.A.	0	1
4	Thathaiyangarpet (TP)	1(0)	1(7)	1(0)	1(7)	1(7)	1(7)	N.A.	5 Kms.	15 Kms.	N.A.	0	5
5	Musiri (TP)	2(30)	1(5)	1(0)	1(5)	1(5)	1(5)	N.A.	1(0)	30 Kms.	N.A.	1	18
6	Uppiliapuram (TP)	1(0)	1(10)	1(0)	1(10)	1(10)	1(10)	N.A.	1(0)	1(0)	N.A.	0	4
7	Balakrishnampatti (TP)	1(0)	1(5)	6 Kms.	1(5)	1(5)	24 Kms.	N.A.	1(1)	5 Kms.	N.A.	0	1
8	Thuraiyur (M)	2(62)	1(6)	1(0)	1(6)	1(6)	1(6)	N.A.	1(0)	15 Kms.	N.A.	1	38
9	S. Kannanur (TP)	5 Kms.	1(5)	1(0)	5 Kms.	5 Kms.	1(5)	N.A.	1(0)	15 Kms.	N.A.	0	5
10	Manachanallur (TP)	2(18)	1(5)	1(0)	1(5)	1(5)	1(5)	N.A.	1(0)	10 Kms.	N.A.	1	7
11	Pichandarkovil (CT)	5 Kms.	5 Kms.	5 Kms.	5 Kms.	5 Kms.	5 Kms.	N.A.	5 Kms.	10 Kms.	N.A.	0	5
12	Kallakudi (TP)	1(0)	1(6)	1(0)	1(6)	1(6)	1(6)	N.A.	1(1)	22 Kms.	N.A.	0	5
13	Pullampadi (TP)	1(0)	1(10)	1(0)	1(10)	1(10)	1(10)	N.A.	1(1)	20 Kms.	N.A.	0	6
14	Puvalur (TP)	1(0)	1(5)	6 Kms.	1(5)	1(5)	3 Kms.	N.A.	1(0)	17 Kms.	N.A.	0	9
15	Lalgudi (TP)	2(60)	1(5)	1(0)	1(5)	1(5)	1(5)	N.A.	1(1)	15 Kms.	N.A.	4	12

*If a medical facility is not available in the town, nearest place distance from the town where facility is available has been given

*N.A.:Not Available

STATEMENT - IV: Medical Facilities, 2009

Sl. No.	Name of Town	No. of Medical facilities* (with number of beds in brackets)											Charitable Hospital/Nursing Home (Numbers)	Medicine Shop (Numbers)
		Hospitals (Allopathic & Others)	Dispensaries / Health Center	Family Welfare Center	Maternity and Child Welfare Center	Maternity Homes	T.B.Hospital/ Clinic	Nursing Homes	Veterinary Hospital	Mobile Health Clinic	Others etc.			
1	2	3	4	5	6	7	8	9	10	11	12	13	14	
16	Thalakudi (CT)	1(0)	1(5)	6 Kms.	1(5)	1(5)	11 Kms.	N.A.	9 Kms.	10 Kms.	N.A.	0	1	
17	Sirugamani (TP)	1(12)	3 Kms.	1(0)	1(5)	1(5)	1(5)	N.A.	3 Kms.	19 Kms.	N.A.	0	7	
18	Nagamangalam (CT)	1(0)	1(5)	1(0)	1(5)	1(5)	1(5)	N.A.	1(0)	10 Kms.	N.A.	0	2	
19	Kulathur (CT)	1(0)	1(3)	6 Kms.	1(3)	1(3)	10 Kms.	N.A.	8 Kms.	10 Kms.	N.A.	0	6	
20	Tiruchirappalli (M Corp.)	10(995)	3(10)	3(0)	5(15)	5(15)	5(50)	N.A.	1(0)	1(0)	N.A.	35	595	
21	Koothappar (TP)	1(0)	1(5)	6 Kms.	1(5)	1(5)	4 Kms.	N.A.	1(0)	8 Kms.	N.A.	0	1	
22	Thiruverumbur (TP)	1(0)	1(4)	6 Kms.	1(4)	1(4)	3 Kms.	N.A.	1(0)	7 Kms.	N.A.	1	9	
23	Thuvakudi (M)	2(20)	1(6)	1(0)	1(6)	1(6)	1(6)	N.A.	5 Kms.	12 Kms.	N.A.	1	8	
24	Pappankurichi (CT)	1(0)	1(10)	6 Kms.	1(10)	1(10)	5 Kms.	N.A.	1(0)	8 Kms.	N.A.	1	10	
25	Ellakkudy (CT)	2 Kms.	2 Kms.	2 Kms.	2 Kms.	2 Kms.	7 Kms.	N.A.	2 Kms.	6 Kms.	N.A.	0	1	
26	Krishnasamudram (CT)	4 Kms.	4 Kms.	4 Kms.	4 Kms.	4 Kms.	4 Kms.	N.A.	4 Kms.	7 Kms.	N.A.	0	1	
27	Valavandankottai (CT)	5 Kms.	5 Kms.	15 Kms.	8 Kms.	8 Kms.	8 Kms.	N.A.	1(0)	10 Kms.	N.A.	0	1	
28	Navalpattu (CT)	1(0)	1(13)	1(0)	1(13)	1(13)	1(13)	N.A.	3 Kms.	6 Kms.	N.A.	0	3	
29	Palaganangudy (CT)	1(0)	1(5)	6 Kms.	1(5)	1(5)	10 Kms.	N.A.	10 Kms.	10 Kms.	N.A.	0	4	
30	Manapparai (M)	2(50)	1(6)	1(0)	1(6)	1(6)	1(6)	N.A.	3(3)	30 Kms.	N.A.	1	10	
31	Ponnampatti (TP)	1(0)	1(10)	6 Kms.	1(10)	1(10)	20 Kms.	N.A.	1(2)	20 Kms.	N.A.	0	10	

*If a medical facility is not available in the town,nearest place distance from the town where facility is available has been given

*N.A.:Not Available

STATEMENT-V: Educational, Recreational and Cultural Facilities, 2009

Sl. No.	Name of Town	Number of Educational Facilities*			
		Primary school	Middle school	Secondary school	Senior Secondary school
1	2	3	4	5	6
1	Kattuputhur (TP)	10	3	3	2
2	Thottiyam (TP)	12	6	6	3
3	Mettupalayam (TP)	4	2	2	2
4	Thathaiyangarpet (TP)	9	5	4	2
5	Musiri (TP)	19	6	4	4
6	Uppiliapuram (TP)	6	2	2	1
7	Balakrishnampatti (TP)	5	2	2	Uppiliapuram(8)
8	Thuraiyur (M)	10	11	9	7
9	S. Kannanur (TP)	6	3	3	1
10	Manachanallur (TP)	11	5	4	2
11	Pichandarkovil (CT)	10	3	3	Manachanallur(5)
12	Kallakudi (TP)	7	4	2	1
13	Pullampadi (TP)	10	4	3	1
14	Puvalur (TP)	5	1	1	1
15	Lalgudi (TP)	21	9	4	3
16	Thalakudi (CT)	3	2	1	Valadi(5)
17	Sirugamani (TP)	4	2	2	2
18	Nagamangalam (CT)	7	1	Alundur(4)	Alundur(4)
19	Kulathur (CT)	8	4	2	2
20	Tiruchirappalli (M Corp.)	190	99	77	50
21	Koothappar (TP)	2	4	3	3
22	Thiruverumbur (TP)	24	13	5	3
23	Thuvakudi (M)	12	7	4	4
24	Pappankurichi (CT)	7	5	4	3
25	Ellakkudy (CT)	2	1	1	1
26	Krishnasamudram (CT)	2	Thiruverumbur(4)	Thiruverumbur(4)	Thiruverumbur(4)
27	Valavandankottai (CT)	2	2	2	Thuvakudi(5)
28	Navalpattu (CT)	14	9	7	3
29	Palaganangudy (CT)	7	4	3	1
30	Manapparai (M)	12	7	5	5
31	Ponnampatti (TP)	11	6	4	1

*If an educational facility is not available in the town, the name of the nearest place and its distance from the town where facility is available has been given

STATEMENT-V: Educational, Recreational and Cultural Facilities, 2009

Sl. No.	Name of Town	Number of Educational Facilities*			
		Arts/ Science/ Commerce colleges (of degree level and above)	Medical colleges	Engineering colleges	Management Institute/ colleges
1	2	7	8	9	10
1	Kattuputhur (TP)	Karur(21)	Tiruchirappalli(60)	Tholurpatti(15)	Karur(21)
2	Thottiyam (TP)	Kulithalai(15)	Tiruchirappalli(60)	Tholurpatti(6)	Kulithalai(15)
3	Mettupalayam (TP)	M.pudupatti east(25)	Tiruchirappalli(65)	Erumaipatti(12)	Vadakkuvveli(25)
4	Thathaiyangarpet (TP)	M.pudupatti east(16)	Tiruchirappalli(62)	Vadakkuvveli(15)	Vadakkuvveli(15)
5	Musiri (TP)	M.pudupatti east(3)	Tiruchirappalli(40)	Vadakkuvveli(20)	Vadakkuvveli(20)
6	Uppiliapuram (TP)	Vadakkuvveli(25)	Siruvachur(46)	Vadakkuvveli(25)	Vadakkuvveli(25)
7	Balakrishnampatti (TP)	Vadakkuvveli(28)	Siruvachur(62)	Vadakkuvveli(28)	Vadakkuvveli(28)
8	Thuraiyur (M)	Vadakkuvveli(9)	Siruvachur(35)	Vadakkuvveli(9)	Vadakkuvveli(9)
9	S. Kannanur (TP)	Manachanallur(5)	Irungalur(4)	Samayapuram(3)	Samayapuram(3)
10	Manachanallur (TP)	1	1	Samayapuram(8)	Samayapuram(8)
11	Pichandarkovil (CT)	Manachanallur(5)	Irungalur(11)	Samayapuram(7)	Samayapuram(7)
12	Kallakudi (TP)	Lalgudi(20)	Irungalur(18)	Irungalur(18)	Irungalur(18)
13	Pullampadi (TP)	Lalgudi(15)	Irungalur(16)	Irungalur(16)	Irungalur(16)
14	Puvalur (TP)	Lalgudi(3)	Irungalur(20)	Irungalur(20)	Irungalur(20)
15	Lalgudi (TP)	1	Irungalur(20)	Irungalur(20)	Irungalur(20)
16	Thalakudi (CT)	Tiruchirappalli(9)	Tiruchirappalli(9)	Sayapuram(5)	Tiruchirappalli(9)
17	Sirugamani (TP)	M.pudupatti east(10)	Tiruchirappalli(24)	Perur(10)	Tiruchirappalli(24)
18	Nagamangalam (CT)	Buthakudi(8)	Tiruchirappalli(10)	Ammappettai(9)	Ammappettai(9)
19	Kulathur (CT)	Buthakudi(12)	Tiruchirappalli(17)	Ammappettai(3)	Ammappettai(3)
20	Tiruchirappalli (M Corp.)	15	3	7	11
21	Koothappar (TP)	Thuvakudi(7)	Tiruchirappalli(8)	Thuvakudi(7)	Thuvakudi(7)
22	Thiruverumbur (TP)	Thuvakudi(4)	Tiruchirappalli(7)	Thuvakudi(4)	Thuvakudi(4)
23	Thuvakudi (M)	1	Tiruchirappalli(12)	1	2
24	Pappankurichi (CT)	1	Tiruchirappalli(15)	Thuvakudi(10)	Thuvakudi(10)
25	Ellakkudy (CT)	Pappankurichi(2)	Tiruchirappalli(5)	Thuvakudi(6)	Thuvakudi(6)
26	Krishnasamudram (CT)	Thuvakudi(5)	Tiruchirappalli(15)	Thuvakudi(5)	Thuvakudi(5)
27	Valavandankottai (CT)	Thuvakudi(5)	Tiruchirappalli(15)	Thuvakudi(5)	Thuvakudi(5)
28	Navalpattu (CT)	Thuvakudi(4)	Tiruchirappalli(15)	Thuvakudi(4)	Thuvakudi(4)
29	Palaganangudy (CT)	Thuvakudi(9)	Tiruchirappalli(25)	Thuvakudi(9)	Thuvakudi(9)
30	Manapparai (M)	Chettiapatti(6)	Tiruchirappalli(38)	1	Ammappettai(13)
31	Ponnampatti (TP)	Chettiapatti(23)	Tiruchirappalli(71)	Vengaikurichi(25)	Ammappettai(38)

*If an educational facility is not available in the town, the name of the nearest place and its distance from the town where facility is available has been given

STATEMENT-V: Educational, Recreational and Cultural Facilities, 2009

Sl. No.	Name of Town	Number of Educational Facilities*					
		Polytechnics	Recognised Shorthand, Typewriting and voc. training institutions	Non-formal Education Center (SSA Center)	Special School for Disabled	Others	
1	2	11	12	13	14	15	
1	Kattuputhur (TP)	Tholurpatti(15)		1	3	Thanthoni(30)	(0)
2	Thottiyam (TP)	Tholurpatti(6)	Arasalur(3)		3	Thanthoni(35)	(0)
3	Mettupalayam (TP)	Vadakkuvveli(25)		2	2	Tiruchirappalli(65)	(0)
4	Thathaiyangarpet (TP)	Vadakkuvveli(15)		1	3	Tiruchirappalli(62)	(0)
5	Musiri (TP)	M.pudupatti west(2)		2	6	Tiruchirappalli(40)	(0)
6	Uppiliapuram (TP)	Vadakkuvveli(25)	Eragudi south(10)		2	Tiruchirappalli(60)	(0)
7	Balakrishnampatti (TP)	Vadakkuvveli(28)	Eragudi south(13)		2	Tiruchirappalli(75)	(0)
8	Thuraiyur (M)	Vadakkuvveli(9)		2	7	Tiruchirappalli(45)	(0)
9	S. Kannanur (TP)	Koothur(5)		1	3	Tiruchirappalli(15)	(0)
10	Manachanallur (TP)	Koothur(4)		1	5	Tiruchirappalli(20)	(0)
11	Pichandarkovil (CT)	Koothur(3)		1	4	Tiruchirappalli(15)	(0)
12	Kallakudi (TP)	Lalgudi(20)	Pullampadi(2)		3	Pullampadi(2)	(0)
13	Pullampadi (TP)	Lalgudi(15)		1	2		1 0(0)
14	Puvalur (TP)	Lalgudi(3)		1	2	Pullampadi(12)	(0)
15	Lalgudi (TP)	1		1	5	Pullampadi(15)	(0)
16	Thalakudi (CT)	Koothur(3)	Tiruchirappalli(9)		1	Tiruchirappalli(9)	(0)
17	Sirugamani (TP)	M.pudupatti west(12)		1	2	Tiruchirappalli(24)	(0)
18	Nagamangalam (CT)	Ammappettai(9)		1	1		1 (0)
19	Kulathur (CT)	1		1	2	Nagamangalam(6)	(0)
20	Tiruchirappalli (M Corp.)	3		36	26		5 0(0)
21	Koothappar (TP)	Thuvakudi(7)		1	4	Thuvakudi(7)	(0)
22	Thiruverumbur (TP)	Thuvakudi(4)		1	5	Thuvakudi(4)	(0)
23	Thuvakudi (M)	1		2	8		1 (0)
24	Pappankurichi (CT)	Thuvakudi(10)		2	5	Thuvakudi(10)	(0)
25	Ellakkudy (CT)	Thuvakudi(6)	Thiruverumbur(4)		4	Thuvakudi(6)	(0)
26	Krishnasamudram (CT)	Thuvakudi(5)	Thuvakudi(5)		3	Thuvakudi(5)	(0)
27	Valavandankottai (CT)	Thuvakudi(5)	Thiruverumbur(8)		2	Thuvakudi(5)	(0)
28	Navalpattu (CT)	Thuvakudi(4)		1	4	Thuvakudi(4)	(0)
29	Palaganangudy (CT)	Thuvakudi(9)	Thiruverumbur(10)		3	Thuvakudi(9)	(0)
30	Manapparai (M)	Kannudayanpatti(3)		3	8	Nagamangalam(18)	(0)
31	Ponnampatti (TP)	Kannudayanpatti(23)		1	2	Nagamangalam(42)	(0)

*If an educational facility is not available in the town, the name of the nearest place and its distance from the town where facility is available has been given.

STATEMENT-V: Educational, Recreational and Cultural Facilities, 2009

Sl. No.	Name of Town	Number of Social, Recreational and Cultural facilities		
		No. of Orphanage Home	Working women's hostles	No. of Old Age Home
1	2	16	17	18
1	Kattuputhur (TP)	Tiruchirappalli(60)	Tiruchirappalli(60)	Tiruchirappalli(60)
2	Thottiyam (TP)	Tiruchirappalli(60)	Tiruchirappalli(60)	Tiruchirappalli(60)
3	Mettupalayam (TP)	Tiruchirappalli(65)	Tiruchirappalli(65)	Tiruchirappalli(65)
4	Thathaiyangarpet (TP)	Tiruchirappalli(62)	Tiruchirappalli(62)	Tiruchirappalli(62)
5	Musiri (TP)	Tiruchirappalli(40)	Tiruchirappalli(40)	Tiruchirappalli(40)
6	Uppiliapuram (TP)	Tiruchirappalli(60)	Tiruchirappalli(60)	Tiruchirappalli(60)
7	Balakrishnampatti (TP)	Tiruchirappalli(75)	Tiruchirappalli(75)	Tiruchirappalli(75)
8	Thuraiyur (M)	Tiruchirappalli(45)	Tiruchirappalli(45)	Tiruchirappalli(45)
9	S. Kannanur (TP)	Tiruchirappalli(15)	Tiruchirappalli(15)	Tiruchirappalli(15)
10	Manachanallur (TP)	Tiruchirappalli(20)	Tiruchirappalli(20)	Tiruchirappalli(20)
11	Pichandarkovil (CT)	Tiruchirappalli(15)	Tiruchirappalli(15)	Thiruvallikeni(10)
12	Kallakudi (TP)	Tiruchirappalli(40)	Tiruchirappalli(40)	Tiruchirappalli(40)
13	Pullampadi (TP)	Tiruchirappalli(38)	Tiruchirappalli(38)	Tiruchirappalli(38)
14	Puvalur (TP)	Tiruchirappalli(25)	Tiruchirappalli(25)	Tiruchirappalli(25)
15	Lalgudi (TP)	Tiruchirappalli(25)	Tiruchirappalli(25)	Tiruchirappalli(25)
16	Thalakudi (CT)	Tiruchirappalli(9)	Tiruchirappalli(9)	Tiruchirappalli(9)
17	Sirugamani (TP)	Tiruchirappalli(24)	Srirangam(3)	Srirangam(3)
18	Nagamangalam (CT)	Tiruchirappalli(10)	Tiruchirappalli(10)	1
19	Kulathur (CT)	Tiruchirappalli(17)	Ammappettai(3)	Tiruchirappalli(17)
20	Tiruchirappalli (M Corp.)	2	6	4
21	Koothappar (TP)	Tiruchirappalli(8)	Tiruchirappalli(8)	Tiruchirappalli(8)
22	Thiruverumbur (TP)	Tiruchirappalli(7)	Tiruchirappalli(7)	Tiruchirappalli(7)
23	Thuvakudi (M)	Tiruchirappalli(12)	Tiruchirappalli(12)	Tiruchirappalli(12)
24	Pappankurichi (CT)	Tiruchirappalli(15)	Tiruchirappalli(15)	1
25	Ellakkudy (CT)	Pappankurichi(2)	Pappankurichi(2)	Tiruchirappalli(5)
26	Krishnasamudram (CT)	Tiruchirappalli(15)	Tiruchirappalli(15)	Thiruverumbur(4)
27	Valavandankottai (CT)	Thiruverumbur(8)	Tiruchirappalli(15)	Tiruchirappalli(15)
28	Navalpattu (CT)	Thiruverumbur(6)	Tiruchirappalli(15)	Tiruchirappalli(15)
29	Palaganangudy (CT)	Thiruverumbur(10)	Tiruchirappalli(25)	Tiruchirappalli(25)
30	Manapparai (M)	Tiruchirappalli(38)	Tiruchirappalli(38)	Tiruchirappalli(38)
31	Ponnampatti (TP)	Tiruchirappalli(71)	Tiruchirappalli(71)	Tiruchirappalli(71)

*If an educational facility is not available in the town, the name of the nearest place and its distance from the town where facility is available has been given.

STATEMENT-V: Educational, Recreational and Cultural Facilities, 2009

Sl. No.	Name of Town	Number of Social, Recreational and Cultural facilities				
		Stadium	Cinema Theatre	Auditorium/ Community halls	Public libraries	Reading rooms
1	2	19	20	21	22	23
1	Kattuputhur (TP)		2	1	1	1
2	Thottiyam (TP)		3	1	4	1
3	Mettupalayam (TP)		1	Thathaiyangarpet(5)	1	2
4	Thathaiyangarpet (TP)		5	1	1	1
5	Musiri (TP)		6	1	2	1
6	Uppiliapuram (TP)		4	Thuraiyur(21)	1	1
7	Balakrishnampatti (TP)		3	Thuraiyur(24)	2	1
8	Thuraiyur (M)		10	1	11	1
9	S. Kannanur (TP)		3	Purathakudi(5)	1	1
10	Manachanallur (TP)		5	1	2	1
11	Pichandarkovil (CT)		5	Manachanallur(5)	1	1
12	Kallakudi (TP)		4	Lalgudi(20)	2	2
13	Pullampadi (TP)		6	Lalgudi(15)	1	1
14	Puvalur (TP)		2	1	1	1
15	Lalgudi (TP)		2	2	1	1
16	Thalakudi (CT)		1	Thiruvallakaval(4)	Amma durai(1)	1
17	Sirugamani (TP)		4	Srirangam(3)	1	1
18	Nagamangalam (CT)		1	Tiruchirappalli(10)	Alathur(4)	1
19	Kulathur (CT)		2	Tiruchirappalli(17)	4	1
20	Tiruchirappalli (M Corp.)		57	25	7	5
21	Koothappar (TP)		3	Thiruverumbur(4)	1	1
22	Thiruverumbur (TP)		4	1	2	1
23	Thuvakudi (M)		3	Thiruverumbur(6)	2	1
24	Pappankurichi (CT)		4	Tiruchirappalli(15)	2	1
25	Ellakkudy (CT)		1	Tiruchirappalli(5)	2	2
26	Krishnasamudram (CT)	Thiruverumbur(4)		Thiruverumbur(4)	Thiruverumbur(4)	1
27	Valavandankottai (CT)		1	Thiruverumbur(8)	1	2
28	Navalpattu (CT)		2	Thuvakudi(4)	3	2
29	Palaganangudy (CT)		3	Thuvakudi(9)	1	1
30	Manapparai (M)		8	4	5	1
31	Ponnampatti (TP)		6	1	5	1

*If an educational facility is not available in the town, the name of the nearest place and its distance from the town where facility is available has been given

STATEMENT - VI : Industry and Banking, 2009

Sl. No.	Name of Town	Names of three most important commodities manufactured			Number of banks				
		1st	2nd	3rd	Nationalised Bank	Private Commercial Bank	Co-operative Bank	Number of agricultural credit societies	Number of non-agricultural credit societies
1	2	3	4	5	6	7	8	9	10
1	Kattuputhur (TP)	Rope			2	1	1	0	0
2	Thottiyam (TP)				2	1	1	0	0
3	Mettupalayam (TP)				1	0	0	2	0
4	Thathaiyangarpet (TP)				2	0	1	1	0
5	Musiri (TP)	Gas cylinder			3	1	1	1	0
6	Uppiliapuram (TP)				1	0	1	1	0
7	Balakrishnampatti (TP)				2	0	0	0	0
8	Thuraiyur (M)				2	1	2	0	2
9	S. Kannanur (TP)				1	0	1	0	0
10	Manachanallur (TP)	Rice			4	1	2	0	0
11	Pichandarkovil (CT)	Incense stick	Artificial diamond		2	2	1	0	0
12	Kallakudi (TP)	Cement	Bricks	Cement pipes	2	0	1	1	1
13	Pullampadi (TP)				2	0	1	1	0
14	Puvalur (TP)				1	0	1	1	3
15	Lalgudi (TP)				5	1	2	1	0
16	Thalakudi (CT)				1	0	0	0	0
17	Sirugamani (TP)				1	2	1	1	0
18	Nagamangalam (CT)	Iron bar	Gas	Hollow blocks	0	1	1	0	0
19	Kulathur (CT)				1	0	0	0	0
20	Tiruchirappalli (M Corp.)	Aluminium vessels	Hand loom		14	9	10	2	8
21	Koothappar (TP)				1	0	1	1	0
22	Thiruverumbur (TP)				1	1	1	1	0
23	Thuvakudi (M)	Boiler containers			4	1	1	1	0
24	Pappankurichi (CT)				1	1	0	0	0
25	Ellakkudy (CT)				1	0	0	0	0
26	Krishnasamudram (CT)				1	0	0	0	0
27	Valavandankottai (CT)				1	0	0	1	0
28	Navalpattu (CT)				1	0	1	0	0
29	Palaganangudy (CT)		Iron grill		1	0	0	0	0
30	Manapparai (M)	Yarn			3	2	2	1	0
31	Ponnampatti (TP)				1	0	1	1	0

STATEMENT - VII: Civic and other amenities in Slums, 2009

Sl. No.	Class and name of town	Name of the slum	Is it notified	No. of households (approx)	Population of the Slum (approx)	Paved roads (in kms)
1	2	3	4	5	6	7
1	IV,Kattuputhur (TP)	Manjamedu	No	191	684	1.9
2	IV,Kattuputhur (TP)	Malathi Nagar	No	49	175	1
3	IV,Kattuputhur (TP)	Merkuthavittupalayam	No	64	269	0.5
4	IV,Kattuputhur (TP)	Ganthi Nagar	No	136	501	1
5	IV,Kattuputhur (TP)	Vadaku Muthu Raja Theru Sandu	No	333	1032	1.5
6	IV,Kattuputhur (TP)	Anna Theru	No	189	701	1.8
7	IV,Kattuputhur (TP)	Gandhi Nagar Colony 1 And 2	No	128	468	1.5
8	IV,Kattuputhur (TP)	Kilakku Thavittupalayam	No	161	557	1.6
9	IV,Thottiyam (TP)	Kavathanur	Yes	199	771	1
10	IV,Thottiyam (TP)	Chitoor	Yes	191	763	1.8
11	IV,Thottiyam (TP)	Erikulam	Yes	104	354	1
12	IV,Thottiyam (TP)	Renganathapuram	Yes	47	162	1
13	IV,Thottiyam (TP)	Thailampariyar Colony	Yes	97	407	1.2
14	V,Mettupalayam (TP)	Morupatti	Yes	153	474	1.5
15	V,Mettupalayam (TP)	Salakadu	Yes	242	750	1.5
16	IV,Thathaiyangarpet (TP)	Ward No 12 Vadakku,Therkku Adi Dravidar Colony	Yes	287	1041	1.09
17	IV,Thathaiyangarpet (TP)	Ward No 15 Arunthathiyar Theru	Yes	238	766	1.65
18	IV,Thathaiyangarpet (TP)	Ward No 1 Vadakku Kurumber Theru	Yes	318	1169	1.209
19	IV,Thathaiyangarpet (TP)	Ward No.2 Vadamalaipatti	Yes	396	1254	1.4
20	IV,Thathaiyangarpet (TP)	Ward No 5 Sevanthampatti	Yes	267	837	2.013
21	IV,Thathaiyangarpet (TP)	Ward No.8 Adidiravidar Colony	Yes	271	908	2.465
22	III,Musiri (TP)	Kalappu Colony	Yes	92	386	0.35
23	III,Musiri (TP)	Kamarajar Nagar	Yes	83	325	0.36
24	III,Musiri (TP)	Nataraj Nagar	Yes	83	257	0.25
25	III,Musiri (TP)	Mel Vadukapatti	Yes	25	78	0.175
26	III,Musiri (TP)	Kil Vadukapatti	Yes	35	109	0.15
27	III,Musiri (TP)	Pallar Theru	Yes	160	672	0.35
28	III,Musiri (TP)	Saliyar Theru	Yes	60	210	0.185
29	III,Musiri (TP)	Malaiapuram	Yes	125	525	1.17
30	III,Musiri (TP)	Kunjanaickenpalayam	Yes	48	149	0.965
31	III,Musiri (TP)	Melasantapalayam	Yes	62	192	0.75
32	III,Musiri (TP)	Alamarathupatti	Yes	30	95	0.65

STATEMENT - VII: Civic and other amenities in Slums, 2009

System of drainage				Number of latrines						No. of tap points/ public hydrants installed for supply of protected water	Electricity (Number of connections)			Class and name of town	Sl. No.
Open	Closed	Both (Open & Closed)	Nil	Private				Community	Domestic		Road lighting (points)	Others			
				Pit System	Flush/ Pour Flush (Water borne)	Service	Others								
8	9	10	11	12	13	14	15	16	17	18	19	20	2	1	
OD				0	70	0	0	0	13	130	7	2	IV,Kattuputhur (TP)	1	
			Nil	0	37	0	0	0	3	10	2	0	IV,Kattuputhur (TP)	2	
			Nil	0	19	0	0	0	4	22	2	1	IV,Kattuputhur (TP)	3	
OD				0	60	0	0	0	9	101	5	1	IV,Kattuputhur (TP)	4	
OD				0	200	0	0	0	22	300	11	3	IV,Kattuputhur (TP)	5	
OD				0	57	0	0	0	13	160	7	2	IV,Kattuputhur (TP)	6	
OD				0	38	0	0	0	9	102	5	1	IV,Kattuputhur (TP)	7	
OD				0	90	0	0	0	11	124	6	2	IV,Kattuputhur (TP)	8	
OD				0	95	0	0	0	13	119	7	2	IV,Thottiyam (TP)	9	
OD				0	65	0	0	0	13	115	7	2	IV,Thottiyam (TP)	10	
OD				0	75	0	0	0	7	62	4	1	IV,Thottiyam (TP)	11	
OD				0	14	0	0	0	3	9	2	0	IV,Thottiyam (TP)	12	
OD				0	35	0	0	0	6	34	3	1	IV,Thottiyam (TP)	13	
OD				0	115	1	0	1	10	138	5	2	V,Mettupalayam (TP)	14	
OD				0	182	0	0	1	16	218	8	2	V,Mettupalayam (TP)	15	
OD				0	86	0	0	0	19	258	10	3	IV,Thathaiyangarpet (TP)	16	
OD				0	71	0	0	0	16	214	8	2	IV,Thathaiyangarpet (TP)	17	
OD				0	239	0	0	0	21	286	11	3	IV,Thathaiyangarpet (TP)	18	
OD				0	297	0	0	0	26	356	13	4	IV,Thathaiyangarpet (TP)	19	
OD				0	80	0	0	0	18	240	9	3	IV,Thathaiyangarpet (TP)	20	
OD				0	203	0	0	0	18	244	9	3	IV,Thathaiyangarpet (TP)	21	
	CD			0	28	0	0	0	6	32	3	1	III,Musiri (TP)	22	
	CD			0	25	0	0	0	6	29	3	1	III,Musiri (TP)	23	
	CD			0	25	0	0	0	6	29	3	1	III,Musiri (TP)	24	
	CD			0	19	0	0	0	2	0	1	0	III,Musiri (TP)	25	
	CD			0	16	0	0	0	2	7	1	0	III,Musiri (TP)	26	
	CD			0	48	0	0	0	11	96	6	2	III,Musiri (TP)	27	
	CD			0	31	0	0	0	4	21	2	1	III,Musiri (TP)	28	
	CD			0	41	0	0	0	8	75	4	1	III,Musiri (TP)	29	
	CD			0	20	0	0	0	3	10	2	0	III,Musiri (TP)	30	
	CD			0	19	0	0	0	4	22	2	1	III,Musiri (TP)	31	
	CD			0	23	0	0	0	2	6	1	0	III,Musiri (TP)	32	

STATEMENT - VII: Civic and other amenities in Slums, 2009

Sl. No.	Class and name of town	Name of the slum	Is it notified	No. of households (approx)	Population of the Slum (approx)	Paved roads (in kms)
1	2	3	4	5	6	7
33	III,Musiri (TP)	Kilasandapalayam	Yes	25	78	0.45
34	V,Uppiliapuram (TP)	Ward No.1 Reddiyar Theru	Yes	174	539	0.35
35	V,Uppiliapuram (TP)	Ward No.6 Parayar , Chakkiyar Theru	Yes	144	446	1.162
36	V,Uppiliapuram (TP)	Ward No.10 West Sekkara,Kadai,Asari Theru	Yes	93	288	0.57
37	V,Uppiliapuram (TP)	Ward No.12 Pallar Vadakku Theru	Yes	93	349	0.77
38	V,Uppiliapuram (TP)	Ward No.13 Pallar Thrkku Theru	Yes	237	799	2.12
39	V,Uppiliapuram (TP)	Ward No.15 Ecchampatti Vadakku, Therkku Theru	Yes	199	638	1.8
40	V,Balakrishnampatti (TP)	Vithavai Vadakku	No	340	1054	1.25
41	V,Balakrishnampatti (TP)	Bakipattu	No	217	673	1
42	V,Balakrishnampatti (TP)	Pa. Mettur Harichana Theru	No	65	213	1.45
43	V,Balakrishnampatti (TP)	Balakrishna Patti Ward No 6	No	136	422	0.8
44	V,Balakrishnampatti (TP)	Kallathu Kombai	No	91	282	0.2
45	III,Thuraiyur (M)	Mettu Theru	No	450	1800	1
46	III,Thuraiyur (M)	Palakkattu Mariamman Koil Theru	No	280	1176	1
47	III,Thuraiyur (M)	Vinayager Theru	No	455	1911	1
48	III,Thuraiyur (M)	Pudu Theru	No	270	1134	1
49	III,Thuraiyur (M)	Dirowpathi Amman Koil Theru	No	610	2500	1
50	III,Thuraiyur (M)	Govindapuram Colony	No	160	496	0.34
51	III,Thuraiyur (M)	Muthu Nagar	No	282	1184	1
52	III,Thuraiyur (M)	Periyar Nagar	No	175	735	0.31
53	III,Thuraiyur (M)	Maruthi Nagar	No	240	1000	1
54	IV,S. Kannanur (TP)	Indra Colony Therkku	Yes	125	525	1
55	IV,S. Kannanur (TP)	Indra Colony Vadakku	Yes	275	1155	2
56	IV,S. Kannanur (TP)	Seviyar Kallikudi	Yes	320	992	1.8
57	IV,S. Kannanur (TP)	Narasingamangalam	Yes	306	949	1.9
58	IV,S. Kannanur (TP)	Makali Gudi Arisana Theru	Yes	130	546	1
59	III,Manachanallur (TP)	Atthani	Yes	90	378	1
60	III,Manachanallur (TP)	Ulunthankudi	Yes	260	1092	2
61	III,Manachanallur (TP)	Melakal Palayam	Yes	75	315	1
62	III,Manachanallur (TP)	Melacheethevimangalam	Yes	215	875	1.5
63	III,Manachanallur (TP)	Bharathithasan Theru (Pallar Theru)	Yes	159	650	0.5
64	III,Manachanallur (TP)	Harisana Colony	Yes	65	273	1

STATEMENT - VII: Civic and other amenities in Slums, 2009

System of drainage				Number of latrines						No. of tap points/ public hydrants installed for supply of protected water	Electricity (Number of connections)			Class and name of town	Sl. No.
Open	Closed	Both (Open & Closed)	Nil	Private				Community	Domestic		Road lighting (points)	Others			
				Pit System	Flush/ Pour Flush (Water borne)	Service	Others								
8	9	10	11	12	13	14	15	16	17	18	19	20	2	1	
	CD			0	13	0	0	0	2	0	1	0	III,Musiri (TP)	33	
	OD			0	52	0	0	0	12	157	6	2	V,Uppiliapuram (TP)	34	
	OD			0	43	0	0	0	10	116	5	1	V,Uppiliapuram (TP)	35	
	OD			0	28	0	0	0	6	33	3	1	V,Uppiliapuram (TP)	36	
	OD			0	28	0	0	0	6	33	3	1	V,Uppiliapuram (TP)	37	
	OD			0	71	0	0	0	16	213	8	2	V,Uppiliapuram (TP)	38	
	OD			0	60	0	0	0	13	179	7	2	V,Uppiliapuram (TP)	39	
	OD			0	102	0	0	1	23	306	12	3	V,Balakrishnampatti (TP)	40	
	OD			0	70	0	0	0	14	180	7	2	V,Balakrishnampatti (TP)	41	
	OD			0	20	0	0	1	4	23	2	1	V,Balakrishnampatti (TP)	42	
	OD			0	41	0	0	1	9	122	5	1	V,Balakrishnampatti (TP)	43	
	OD			0	27	0	0	0	6	32	3	1	V,Balakrishnampatti (TP)	44	
	OD			0	135	0	0	0	30	320	15	5	III,Thuraiyur (M)	45	
	OD			0	84	0	0	0	19	210	10	3	III,Thuraiyur (M)	46	
	OD			0	154	0	0	0	30	343	15	5	III,Thuraiyur (M)	47	
	OD			0	81	0	0	1	18	187	9	3	III,Thuraiyur (M)	48	
	OD			0	183	0	0	0	41	366	21	6	III,Thuraiyur (M)	49	
	OD			0	48	0	0	0	11	96	6	2	III,Thuraiyur (M)	50	
	OD			0	85	0	0	0	19	169	10	3	III,Thuraiyur (M)	51	
	OD			0	58	0	0	0	12	105	6	2	III,Thuraiyur (M)	52	
	OD			0	72	0	0	0	16	144	8	2	III,Thuraiyur (M)	53	
	OD			0	70	0	0	1	8	84	4	1	IV,S. Kannanur (TP)	54	
		BD		0	145	0	0	1	18	165	9	3	IV,S. Kannanur (TP)	55	
	OD			0	96	0	0	4	21	192	11	3	IV,S. Kannanur (TP)	56	
	OD			0	92	0	0	2	20	184	10	3	IV,S. Kannanur (TP)	57	
	OD			0	39	0	0	1	9	78	5	1	IV,S. Kannanur (TP)	58	
			Nil	0	27	0	0	1	6	32	3	1	III,Manachanallur (TP)	59	
			Nil	0	78	0	0	0	17	210	9	3	III,Manachanallur (TP)	60	
			Nil	0	30	0	0	0	5	26	3	1	III,Manachanallur (TP)	61	
			Nil	0	75	0	0	1	14	194	7	2	III,Manachanallur (TP)	62	
			Nil	0	48	0	0	0	11	143	6	2	III,Manachanallur (TP)	63	
			Nil	0	45	0	0	1	4	23	2	1	III,Manachanallur (TP)	64	

STATEMENT - VII: Civic and other amenities in Slums, 2009

Sl. No.	Class and name of town	Name of the slum	Is it notified	No. of households (approx)	Population of the Slum (approx)	Paved roads (in kms)
1	2	3	4	5	6	7
65	IV,Kallakudi (TP)	K K Nagar	Yes	150	600	1.3
66	IV,Kallakudi (TP)	Kovil Palayam	Yes	150	630	0.75
67	IV,Kallakudi (TP)	Ambal Talkies Theru	Yes	100	350	0.5
68	IV,Pullampadi (TP)	Ward No.1 Ariyalur Road Kamarajar Nagar	No	35	147	0.5
69	IV,Pullampadi (TP)	Thailakulam	No	48	202	0.75
70	IV,Pullampadi (TP)	Ward No.3 Rajeev Gandhi Nagar	No	42	176	0.75
71	IV,Pullampadi (TP)	Ward No.9 And Ward No.10 Therku Theru	No	40	168	0.5
72	V,Puvalur (TP)	Thengal	Yes	70	294	1.3
73	V,Puvalur (TP)	Kamaraja Colony	Yes	90	378	0.459
74	V,Puvalur (TP)	Pudukudi	Yes	102	428	1.25
75	V,Puvalur (TP)	Ayyanar Kovil Theru	Yes	131	500	1.081
76	III,Lalgudi (TP)	Abishagapuram	Yes	200	840	1.8
77	III,Lalgudi (TP)	Adi Dravidar Colony Ward No 4	Yes	25	105	0.2
78	III,Lalgudi (TP)	Ward No.6 J J Nager Anna Nagar	Yes	75	315	1.4
79	III,Lalgudi (TP)	Ward No 7 Sakkalingapuram, Soosaiapuram	Yes	150	630	1.5
80	III,Lalgudi (TP)	Ward No.9 Palaya, Puthiya Kudiyatheru	Yes	200	840	1.8
81	III,Lalgudi (TP)	Ward No 10 Nannimangalam Madakoil Theru	Yes	25	100	0.2
82	III,Lalgudi (TP)	Ward No 11 Mumudisolamangalam Harisana Theru	Yes	70	294	1
83	IV,Sirugamani (TP)	Malaiyappanallur	Yes	90	378	1.2
84	IV,Sirugamani (TP)	S Pudukottai	No	180	699	1.8
85	IV,Sirugamani (TP)	Thiruvalluvar Nagar	No	105	441	1.5
86	I,Tiruchirappalli (M Corp.)	Mela Senpadavar Theru	Yes	84	353	0.15
87	I,Tiruchirappalli (M Corp.)	Chetty Thoppu	Yes	94	395	0.45
88	I,Tiruchirappalli (M Corp.)	Nedun Theru	Yes	108	454	1.45
89	I,Tiruchirappalli (M Corp.)	Malayappa Nagar	Yes	84	353	0.45
90	I,Tiruchirappalli (M Corp.)	Netsayal Deppe Rode	Yes	118	496	0.32
91	I,Tiruchirappalli (M Corp.)	Thiruvadi Kuppam	Yes	64	269	0.54
92	I,Tiruchirappalli (M Corp.)	Thiruvadi Cross Theru	Yes	66	277	0.14
93	I,Tiruchirappalli (M Corp.)	Kil Adayavalanjan Theru	Yes	109	458	0.42
94	I,Tiruchirappalli (M Corp.)	V O C Theru	Yes	66	277	0.45
95	I,Tiruchirappalli (M Corp.)	Varathacharyar Theru	Yes	94	395	0.21
96	I,Tiruchirappalli (M Corp.)	Puthya Inthira Nagar	Yes	123	517	0.7

STATEMENT - VII: Civic and other amenities in Slums, 2009

System of drainage				Number of latrines						No. of tap points/ public hydrants installed for supply of protected water	Electricity (Number of connections)			Class and name of town	Sl. No.
Open	Closed	Both (Open & Closed)	Nil	Private							Domestic	Road lighting (points)	Others		
				Pit System	Flush/ Pour Flush (Water borne)	Service	Others	Community	18	19				20	
8	9	10	11	12	13	14	15	16	17	18	19	20	2	1	
OD				0	45	0	0	0	10	135	5	2	IV,Kallakudi (TP)	65	
OD				0	45	0	0	1	10	135	5	2	IV,Kallakudi (TP)	66	
OD				0	30	0	0	1	7	90	4	1	IV,Kallakudi (TP)	67	
			Nil	0	11	0	0	0	2	7	1	0	IV,Pullampadi (TP)	68	
			Nil	0	14	0	0	0	3	10	2	0	IV,Pullampadi (TP)	69	
			Nil	0	13	0	0	0	3	8	2	0	IV,Pullampadi (TP)	70	
			Nil	0	12	0	0	0	3	8	2	0	IV,Pullampadi (TP)	71	
OD				0	21	0	0	1	5	25	3	1	V,Puvalur (TP)	72	
OD				0	27	0	0	0	6	32	3	1	V,Puvalur (TP)	73	
OD				0	77	0	0	2	7	92	4	1	V,Puvalur (TP)	74	
OD				0	98	0	0	2	9	118	5	1	V,Puvalur (TP)	75	
OD				0	60	0	0	3	13	180	7	2	III,Lalgudi (TP)	76	
OD				0	8	0	0	1	2	0	1	0	III,Lalgudi (TP)	77	
OD				0	23	0	0	3	5	26	3	1	III,Lalgudi (TP)	78	
OD				0	45	0	0	6	10	135	5	2	III,Lalgudi (TP)	79	
OD				0	60	0	0	4	13	180	7	2	III,Lalgudi (TP)	80	
OD				0	10	0	0	2	2	0	1	0	III,Lalgudi (TP)	81	
OD				0	21	0	0	2	5	25	3	1	III,Lalgudi (TP)	82	
OD				0	68	0	0	0	6	32	3	1	IV,Sirugamani (TP)	83	
OD				0	135	0	0	0	12	162	6	2	IV,Sirugamani (TP)	84	
OD				0	79	0	0	0	7	92	4	1	IV,Sirugamani (TP)	85	
			Nil	0	63	0	0	0	6	29	3	1	I,Tiruchirappalli (M Corp.)	86	
			Nil	0	71	0	0	0	6	33	3	1	I,Tiruchirappalli (M Corp.)	87	
			Nil	0	81	0	0	0	7	97	4	1	I,Tiruchirappalli (M Corp.)	88	
			Nil	0	63	0	0	0	6	29	3	1	I,Tiruchirappalli (M Corp.)	89	
			Nil	0	89	0	0	1	8	106	4	1	I,Tiruchirappalli (M Corp.)	90	
			Nil	0	48	0	0	0	4	22	2	1	I,Tiruchirappalli (M Corp.)	91	
			Nil	0	50	0	0	0	4	23	2	1	I,Tiruchirappalli (M Corp.)	92	
			Nil	0	82	0	0	0	7	98	4	1	I,Tiruchirappalli (M Corp.)	93	
			Nil	0	50	0	0	0	4	23	2	1	I,Tiruchirappalli (M Corp.)	94	
			Nil	0	71	0	0	0	6	33	3	1	I,Tiruchirappalli (M Corp.)	95	
			Nil	0	92	0	0	0	8	111	4	1	I,Tiruchirappalli (M Corp.)	96	

STATEMENT - VII: Civic and other amenities in Slums, 2009

Sl. No.	Class and name of town	Name of the slum	Is it notified	No. of households (approx)	Population of the Slum (approx)	Paved roads (in kms)
1	2	3	4	5	6	7
97	I,Tiruchirappalli (M Corp.)	Singaperumal Kovil	Yes	93	391	0.36
98	I,Tiruchirappalli (M Corp.)	V. R. Ramasami Theru	Yes	65	273	0.16
99	I,Tiruchirappalli (M Corp.)	S V Saritheru	Yes	64	269	0.26
100	I,Tiruchirappalli (M Corp.)	Ganesapuram Thoppu	Yes	113	475	0.38
101	I,Tiruchirappalli (M Corp.)	Sathiyamurthi Theru	Yes	72	302	0.27
102	I,Tiruchirappalli (M Corp.)	Nariyan Theru	Yes	141	592	0.61
103	I,Tiruchirappalli (M Corp.)	Nethaji Theru	Yes	70	294	0.24
104	I,Tiruchirappalli (M Corp.)	Nelsan Road	Yes	207	869	1
105	I,Tiruchirappalli (M Corp.)	Shlattar House Road	Yes	65	273	0.45
106	I,Tiruchirappalli (M Corp.)	Sathinagar	Yes	70	294	0.48
107	I,Tiruchirappalli (M Corp.)	Kannimar Thoppu	Yes	69	290	0.18
108	I,Tiruchirappalli (M Corp.)	Kalachiyam	Yes	65	273	1
109	I,Tiruchirappalli (M Corp.)	Azagiripuram	Yes	46	193	0.18
110	I,Tiruchirappalli (M Corp.)	Periyar Nagar	Yes	72	302	0.45
111	I,Tiruchirappalli (M Corp.)	Kal Mettu Theru	Yes	83	349	0.23
112	I,Tiruchirappalli (M Corp.)	Ammamandapam 5th Theru	Yes	64	269	0.53
113	I,Tiruchirappalli (M Corp.)	Amma Mandapam Mgr Nagar	Yes	129	542	0.48
114	I,Tiruchirappalli (M Corp.)	Amma Mandapam 4th Theru	Yes	50	210	0.4
115	I,Tiruchirappalli (M Corp.)	Velli Kilamai Salai	Yes	165	693	0.38
116	I,Tiruchirappalli (M Corp.)	Mampala Salai	Yes	92	386	0.22
117	I,Tiruchirappalli (M Corp.)	Kumpakona Karai	Yes	76	319	0.58
118	I,Tiruchirappalli (M Corp.)	59 B Amma Mandam Road	Yes	65	273	0.28
119	I,Tiruchirappalli (M Corp.)	Thiruvalar Solai Saveryar Kovil Theru	Yes	368	1546	1
120	I,Tiruchirappalli (M Corp.)	Thiruvalar Solai Keela Theru	Yes	74	311	1.5
121	I,Tiruchirappalli (M Corp.)	Thiruvalar Solai Mela Theru	Yes	51	214	0.66
122	I,Tiruchirappalli (M Corp.)	Thiruvalar Solai Vadakku Theru	Yes	64	269	0.69
123	I,Tiruchirappalli (M Corp.)	Keel Devathanam	Yes	250	1050	1.197
124	I,Tiruchirappalli (M Corp.)	Mela Devathanam	Yes	25	105	0.2
125	I,Tiruchirappalli (M Corp.)	Paduvai Nagar	Yes	300	1260	1
126	I,Tiruchirappalli (M Corp.)	Managaratchi Kudiyiruppu	Yes	90	378	0.5
127	I,Tiruchirappalli (M Corp.)	Barathiyar Theru	Yes	30	126	0.3
128	I,Tiruchirappalli (M Corp.)	Poosari Theru	Yes	250	1050	1

STATEMENT - VII: Civic and other amenities in Slums, 2009

System of drainage				Number of latrines						No. of tap points/ public hydrants installed for supply of protected water	Electricity (Number of connections)			Class and name of town	Sl. No.
Open	Closed	Both (Open & Closed)	Nil	Private				Community	Domestic		Road lighting (points)	Others			
				Pit System	Flush/Pour Flush (Water borne)	Service	Others								
8	9	10	11	12	13	14	15	16	17	18	19	20	2	1	
			Nil	0	70	0	0	0	6	33	3	1	I,Tiruchirappalli (M Corp.)	97	
			Nil	0	49	0	0	0	4	23	2	1	I,Tiruchirappalli (M Corp.)	98	
			Nil	0	48	0	0	0	4	22	2	1	I,Tiruchirappalli (M Corp.)	99	
			Nil	0	85	0	0	0	8	102	4	1	I,Tiruchirappalli (M Corp.)	100	
			Nil	0	54	0	0	0	5	25	3	1	I,Tiruchirappalli (M Corp.)	101	
			Nil	0	106	0	0	0	9	127	5	1	I,Tiruchirappalli (M Corp.)	102	
			Nil	0	53	0	0	0	5	25	3	1	I,Tiruchirappalli (M Corp.)	103	
			Nil	0	62	0	0	0	14	124	7	2	I,Tiruchirappalli (M Corp.)	104	
			Nil	0	20	0	0	0	4	23	2	1	I,Tiruchirappalli (M Corp.)	105	
			Nil	0	53	0	0	0	5	25	3	1	I,Tiruchirappalli (M Corp.)	106	
			Nil	0	21	0	0	0	5	24	3	1	I,Tiruchirappalli (M Corp.)	107	
			Nil	0	49	0	0	0	4	23	2	1	I,Tiruchirappalli (M Corp.)	108	
			Nil	0	14	0	0	0	3	9	2	0	I,Tiruchirappalli (M Corp.)	109	
			Nil	0	54	0	0	0	5	25	3	1	I,Tiruchirappalli (M Corp.)	110	
			Nil	0	62	0	0	16	6	29	3	1	I,Tiruchirappalli (M Corp.)	111	
			Nil	0	19	0	0	0	4	22	2	1	I,Tiruchirappalli (M Corp.)	112	
			Nil	0	39	0	0	0	9	116	5	1	I,Tiruchirappalli (M Corp.)	113	
			Nil	0	38	0	0	0	3	10	2	1	I,Tiruchirappalli (M Corp.)	114	
			Nil	0	50	0	0	0	11	149	6	2	I,Tiruchirappalli (M Corp.)	115	
			Nil	0	69	0	0	0	6	32	3	1	I,Tiruchirappalli (M Corp.)	116	
			Nil	0	57	0	0	0	5	27	3	1	I,Tiruchirappalli (M Corp.)	117	
			Nil	0	20	0	0	0	4	23	2	1	I,Tiruchirappalli (M Corp.)	118	
OD				0	276	0	0	0	25	331	13	4	I,Tiruchirappalli (M Corp.)	119	
OD				0	22	0	0	0	5	26	3	1	I,Tiruchirappalli (M Corp.)	120	
OD				0	15	0	0	0	3	18	2	1	I,Tiruchirappalli (M Corp.)	121	
OD				0	48	0	0	0	4	22	2	1	I,Tiruchirappalli (M Corp.)	122	
OD				0	188	10	0	0	17	225	9	3	I,Tiruchirappalli (M Corp.)	123	
OD				0	19	10	0	0	2	0	1	0	I,Tiruchirappalli (M Corp.)	124	
OD				0	90	0	0	12	20	270	10	3	I,Tiruchirappalli (M Corp.)	125	
OD				0	68	0	0	0	6	32	3	1	I,Tiruchirappalli (M Corp.)	126	
OD				0	23	10	0	0	2	6	1	0	I,Tiruchirappalli (M Corp.)	127	
OD				0	188	10	0	0	17	225	9	3	I,Tiruchirappalli (M Corp.)	128	

STATEMENT - VII: Civic and other amenities in Slums, 2009

Sl. No.	Class and name of town	Name of the slum	Is it notified	No. of households (approx)	Population of the Slum (approx)	Paved roads (in kms)
1	2	3	4	5	6	7
129	I,Tiruchirappalli (M Corp.)	Rajeeve Gandhi Nagar	Yes	50	210	0.21
130	I,Tiruchirappalli (M Corp.)	Ganthi Nagar	Yes	400	1680	1.25
131	I,Tiruchirappalli (M Corp.)	Kosamettu Theru Harijan Colony	Yes	70	294	0.5
132	I,Tiruchirappalli (M Corp.)	Sanjai Ganthi Nagar	Yes	200	840	0.36
133	I,Tiruchirappalli (M Corp.)	Manthaiyadi	Yes	50	210	0.01
134	I,Tiruchirappalli (M Corp.)	Otathurai	Yes	255	1071	1
135	I,Tiruchirappalli (M Corp.)	Thirowpathyamman Kovil Theru	Yes	90	378	0.5
136	I,Tiruchirappalli (M Corp.)	Annai Sathya Nagar	Yes	85	357	1
137	I,Tiruchirappalli (M Corp.)	Nanthi Kovil Store	Yes	65	273	1.2
138	I,Tiruchirappalli (M Corp.)	Thiyakarajar Salai	Yes	45	189	0.56
139	I,Tiruchirappalli (M Corp.)	Kallanguthu	Yes	250	950	1.2
140	I,Tiruchirappalli (M Corp.)	Ammakulam Parathiyar Theru	Yes	850	3450	2.18
141	I,Tiruchirappalli (M Corp.)	Vadakku Ukkadai	Yes	550	1920	1.94
142	I,Tiruchirappalli (M Corp.)	Therku Ukkadai Ariyamangalam	Yes	220	924	1.65
143	I,Tiruchirappalli (M Corp.)	Kamala Neru Nagar	Yes	60	252	0.3
144	I,Tiruchirappalli (M Corp.)	Karuvattupettai	Yes	200	840	0.85
145	I,Tiruchirappalli (M Corp.)	Sooran Cheri, Kamaraj Nagar	Yes	369	1550	1
146	I,Tiruchirappalli (M Corp.)	Pookollai	Yes	150	630	0.3
147	I,Tiruchirappalli (M Corp.)	Sathiyamurthi Nagar	Yes	300	1260	2
148	I,Tiruchirappalli (M Corp.)	Parathiyar Theru	Yes	40	168	0.175
149	I,Tiruchirappalli (M Corp.)	Anna Nagar	Yes	250	1050	1
150	I,Tiruchirappalli (M Corp.)	Tharanallur Vadaku Theru	Yes	200	840	0.384
151	I,Tiruchirappalli (M Corp.)	Uppiliyar Theru	Yes	100	420	0.285
152	I,Tiruchirappalli (M Corp.)	Kalmanthai	Yes	60	252	0.297
153	I,Tiruchirappalli (M Corp.)	Orukattan Malai Road	Yes	200	650	0.46
154	I,Tiruchirappalli (M Corp.)	Chinna Otta Theru	Yes	100	320	0.2
155	I,Tiruchirappalli (M Corp.)	Periyapalayam	Yes	150	465	0.34
156	I,Tiruchirappalli (M Corp.)	Kalpalayam	Yes	75	315	0.75
157	I,Tiruchirappalli (M Corp.)	Thangavelu Chettiyar Store	Yes	19	80	0.1
158	I,Tiruchirappalli (M Corp.)	Periya Kulumi	Yes	25	105	0
159	I,Tiruchirappalli (M Corp.)	Tharmanatha Puram Sakkiliya Theru	Yes	190	798	0.39
160	I,Tiruchirappalli (M Corp.)	Sengulam	Yes	310	1302	1

STATEMENT - VII: Civic and other amenities in Slums, 2009

System of drainage				Number of latrines						Electricity (Number of connections)	Class and name of town	Sl. No.		
Open	Closed	Both (Open & Closed)	Nil	Private										
				Pit System	Flush/Pour Flush (Water borne)	Service	Others	Community	No. of tap points/public hydrants installed for supply of protected water					
8	9	10	11	12	13	14	15	16	17	18	19	20	2	1
OD				0	38	10	0	10	3	10	2	1	I,Tiruchirappalli (M Corp.)	129
OD				0	120	10	0	12	27	360	14	4	I,Tiruchirappalli (M Corp.)	130
OD				0	53	10	0	0	5	25	3	1	I,Tiruchirappalli (M Corp.)	131
			Nil	0	150	0	0	0	13	180	7	2	I,Tiruchirappalli (M Corp.)	132
			Nil	0	38	0	0	0	3	10	2	1	I,Tiruchirappalli (M Corp.)	133
OD				0	191	10	0	0	17	230	9	3	I,Tiruchirappalli (M Corp.)	134
OD				0	68	3	0	0	6	32	3	1	I,Tiruchirappalli (M Corp.)	135
			Nil	0	64	0	0	0	6	30	3	1	I,Tiruchirappalli (M Corp.)	136
OD				0	49	6	0	0	4	23	2	1	I,Tiruchirappalli (M Corp.)	137
OD				0	34	9	0	0	3	9	2	0	I,Tiruchirappalli (M Corp.)	138
OD				0	75	0	0	1	17	225	9	3	I,Tiruchirappalli (M Corp.)	139
OD				0	638	2	0	0	57	765	29	9	I,Tiruchirappalli (M Corp.)	140
OD				0	165	0	0	0	37	495	19	6	I,Tiruchirappalli (M Corp.)	141
OD				0	165	8	0	0	15	198	8	2	I,Tiruchirappalli (M Corp.)	142
		BD		0	45	0	0	1	4	21	2	1	I,Tiruchirappalli (M Corp.)	143
OD				0	60	0	0	1	13	180	7	2	I,Tiruchirappalli (M Corp.)	144
OD				0	277	0	0	0	25	332	13	4	I,Tiruchirappalli (M Corp.)	145
OD				0	45	0	0	0	10	135	5	2	I,Tiruchirappalli (M Corp.)	146
OD				0	225	0	0	0	20	270	10	3	I,Tiruchirappalli (M Corp.)	147
OD				0	30	0	0	0	3	8	2	0	I,Tiruchirappalli (M Corp.)	148
OD				0	80	0	0	0	17	225	9	3	I,Tiruchirappalli (M Corp.)	149
OD				0	60	0	0	0	13	180	7	2	I,Tiruchirappalli (M Corp.)	150
OD				0	75	0	0	0	7	90	4	1	I,Tiruchirappalli (M Corp.)	151
OD				0	45	0	0	0	4	21	2	1	I,Tiruchirappalli (M Corp.)	152
OD				0	150	0	0	0	13	180	7	2	I,Tiruchirappalli (M Corp.)	153
OD				0	75	0	0	0	7	90	4	1	I,Tiruchirappalli (M Corp.)	154
OD				0	113	0	0	0	10	135	5	2	I,Tiruchirappalli (M Corp.)	155
OD				0	56	0	0	0	5	26	3	1	I,Tiruchirappalli (M Corp.)	156
OD				0	14	0	0	0	1	0	1	0	I,Tiruchirappalli (M Corp.)	157
OD				0	19	0	0	0	2	0	1	0	I,Tiruchirappalli (M Corp.)	158
OD				0	57	0	0	4	13	171	7	2	I,Tiruchirappalli (M Corp.)	159
OD				0	93	1	0	0	21	279	11	3	I,Tiruchirappalli (M Corp.)	160

STATEMENT - VII: Civic and other amenities in Slums, 2009

Sl. No.	Class and name of town	Name of the slum	Is it notified	No. of households (approx)	Population of the Slum (approx)	Paved roads (in kms)
1	2	3	4	5	6	7
161	I,Tiruchirappalli (M Corp.)	Games Town	Yes	290	1218	1.3
162	I,Tiruchirappalli (M Corp.)	Therku Yathava Theru	Yes	48	202	0.148
163	I,Tiruchirappalli (M Corp.)	Kil Krishnan Kovil Theru	Yes	90	378	1
164	I,Tiruchirappalli (M Corp.)	Kajapettai Sakkiliyar Theru	Yes	52	218	0.23
165	I,Tiruchirappalli (M Corp.)	Muthaliyar Sathiram Alam Theru	Yes	64	269	0.33
166	I,Tiruchirappalli (M Corp.)	Mudukkupatti	Yes	97	407	0.31
167	I,Tiruchirappalli (M Corp.)	Railway Colony	Yes	142	596	0.78
168	I,Tiruchirappalli (M Corp.)	Pichai Nagar	Yes	30	126	0.5
169	I,Tiruchirappalli (M Corp.)	Valluvar Nagar	Yes	150	630	0.82
170	I,Tiruchirappalli (M Corp.)	Anna Nagar 27	Yes	175	735	0.5
171	I,Tiruchirappalli (M Corp.)	Muthiya Sami Theru	Yes	12	50	0.05
172	I,Tiruchirappalli (M Corp.)	Sinivasa Nagar	Yes	145	609	1.52
173	I,Tiruchirappalli (M Corp.)	Kulathukkarai	Yes	140	500	0.36
174	I,Tiruchirappalli (M Corp.)	Kamaraj Nagar	Yes	145	609	0.87
175	I,Tiruchirappalli (M Corp.)	Kamaraj Nagar Kulathumedu	Yes	300	1250	1
176	I,Tiruchirappalli (M Corp.)	Anna Nagar 29	Yes	570	2394	2.8
177	I,Tiruchirappalli (M Corp.)	Neruji Nagar	Yes	520	1840	1.24
178	I,Tiruchirappalli (M Corp.)	Pillayar Kovil Theru	Yes	100	420	0.47
179	I,Tiruchirappalli (M Corp.)	Anna Theru	Yes	70	294	0.2
180	I,Tiruchirappalli (M Corp.)	Pandiyan Theru	Yes	175	735	0.7
181	I,Tiruchirappalli (M Corp.)	Thagaswari Nagar	Yes	110	462	1.53
182	I,Tiruchirappalli (M Corp.)	Ganesapuram	Yes	259	1035	1.75
183	I,Tiruchirappalli (M Corp.)	Maji Ranuva Colony	Yes	523	2092	2.7
184	I,Tiruchirappalli (M Corp.)	Saminathan Nagar Pudu Theru	Yes	112	451	0.6
185	I,Tiruchirappalli (M Corp.)	Paramasivam Theru	Yes	142	567	0.9
186	I,Tiruchirappalli (M Corp.)	Ponneripuram	Yes	307	1229	1
187	I,Tiruchirappalli (M Corp.)	Gandhinagar	Yes	94	378	0.4
188	I,Tiruchirappalli (M Corp.)	Maduraiveeran Kovil Theru	Yes	136	545	0.5
189	I,Tiruchirappalli (M Corp.)	Arunthadi Theru	Yes	42	176	0.775
190	I,Tiruchirappalli (M Corp.)	Sakayamatha Kovil Theru	Yes	267	1068	1.1
191	I,Tiruchirappalli (M Corp.)	Pallivasal Theru	Yes	95	389	0.638

STATEMENT - VII: Civic and other amenities in Slums, 2009

System of drainage				Number of latrines						No. of tap points/ public hydrants installed for supply of protected water	Electricity (Number of connections)			Class and name of town	Sl. No.
Open	Closed	Both (Open & Closed)	Nil	Private				Community	Domestic		Road lighting (points)	Others			
				Pit System	Flush/ Pour Flush (Water borne)	Service	Others								
8	9	10	11	12	13	14	15	16	17	18	19	20	2	1	
OD				0	87	0	0	5	19	261	10	3	I,Tiruchirappalli (M Corp.)	161	
OD				0	14	0	0	0	3	10	2	0	I,Tiruchirappalli (M Corp.)	162	
OD				0	68	0	0	0	6	32	3	1	I,Tiruchirappalli (M Corp.)	163	
OD				0	16	0	0	6	3	18	2	1	I,Tiruchirappalli (M Corp.)	164	
OD				0	19	0	0	2	4	22	2	1	I,Tiruchirappalli (M Corp.)	165	
OD				0	73	0	0	0	6	34	3	1	I,Tiruchirappalli (M Corp.)	166	
OD				0	107	0	1	0	9	128	5	1	I,Tiruchirappalli (M Corp.)	167	
OD				0	23	5	0	0	2	6	1	0	I,Tiruchirappalli (M Corp.)	168	
OD				0	113	0	0	1	10	135	5	2	I,Tiruchirappalli (M Corp.)	169	
OD				0	131	0	0	10	12	158	6	2	I,Tiruchirappalli (M Corp.)	170	
OD				0	9	0	0	0	1	0	1	0	I,Tiruchirappalli (M Corp.)	171	
OD				0	109	1	0	0	10	131	5	1	I,Tiruchirappalli (M Corp.)	172	
OD				0	105	2	0	0	9	126	5	1	I,Tiruchirappalli (M Corp.)	173	
OD				0	109	3	0	0	10	131	5	1	I,Tiruchirappalli (M Corp.)	174	
OD				0	225	0	0	0	20	270	10	3	I,Tiruchirappalli (M Corp.)	175	
OD				0	428	1	0	0	38	513	19	6	I,Tiruchirappalli (M Corp.)	176	
OD				0	390	2	0	0	35	468	18	5	I,Tiruchirappalli (M Corp.)	177	
OD				0	75	0	0	0	7	90	4	1	I,Tiruchirappalli (M Corp.)	178	
OD				0	53	0	0	0	5	25	3	1	I,Tiruchirappalli (M Corp.)	179	
OD				0	131	1	0	0	12	158	6	2	I,Tiruchirappalli (M Corp.)	180	
OD				0	75	0	0	0	7	99	4	1	I,Tiruchirappalli (M Corp.)	181	
OD				0	185	0	1	0	17	233	9	3	I,Tiruchirappalli (M Corp.)	182	
OD				0	392	0	0	2	35	471	18	5	I,Tiruchirappalli (M Corp.)	183	
OD				0	84	0	0	1	7	101	4	1	I,Tiruchirappalli (M Corp.)	184	
OD				0	107	0	0	0	9	128	5	1	I,Tiruchirappalli (M Corp.)	185	
OD				0	230	0	0	1	20	276	10	3	I,Tiruchirappalli (M Corp.)	186	
OD				0	71	0	0	0	6	33	3	1	I,Tiruchirappalli (M Corp.)	187	
OD				0	102	0	0	1	9	122	5	1	I,Tiruchirappalli (M Corp.)	188	
OD				0	32	0	0	0	3	8	2	0	I,Tiruchirappalli (M Corp.)	189	
OD				0	188	0	1	0	18	240	9	3	I,Tiruchirappalli (M Corp.)	190	
			Nil	0	71	0	0	0	6	33	3	1	I,Tiruchirappalli (M Corp.)	191	

STATEMENT - VII: Civic and other amenities in Slums, 2009

Sl. No.	Class and name of town	Name of the slum	Is it notified	No. of households (approx)	Population of the Slum (approx)	Paved roads (in kms)
1	2	3	4	5	6	7
192	I,Tiruchirappalli (M Corp.)	Pudukottai Road Chentral Jail	Yes	201	844	1.8
193	I,Tiruchirappalli (M Corp.)	Pensioner Colony	Yes	143	601	0.385
194	I,Tiruchirappalli (M Corp.)	Ambedkar Nagar	Yes	93	391	0.288
195	I,Tiruchirappalli (M Corp.)	Gandhi Nagar	Yes	95	378	0.594
196	I,Tiruchirappalli (M Corp.)	Valluvar Nagar 35	Yes	91	366	0.42
197	I,Tiruchirappalli (M Corp.)	Kottappattu Inthara Nagar	Yes	70	294	1.133
198	I,Tiruchirappalli (M Corp.)	Kamaraj Nagar 35	Yes	95	374	0.186
199	I,Tiruchirappalli (M Corp.)	Santhosh Nagar	Yes	87	348	0.471
200	I,Tiruchirappalli (M Corp.)	T R P Nagar	Yes	102	408	0.38
201	I,Tiruchirappalli (M Corp.)	Alikan Gulam	Yes	90	358	1.2
202	I,Tiruchirappalli (M Corp.)	Kakkan Colony	Yes	112	443	1.006
203	I,Tiruchirappalli (M Corp.)	Anthoniyar Kovil Theru	Yes	95	375	0.862
204	I,Tiruchirappalli (M Corp.)	Thilakar Theru	Yes	375	1163	2.4
205	I,Tiruchirappalli (M Corp.)	Barma Colony	Yes	137	545	0.965
206	I,Tiruchirappalli (M Corp.)	Karikalan Nagar	Yes	107	428	0.48
207	I,Tiruchirappalli (M Corp.)	M K Y Rice Mill	Yes	115	483	0.39
208	I,Tiruchirappalli (M Corp.)	Pudu Theru	Yes	275	992	1.085
209	I,Tiruchirappalli (M Corp.)	Pattathammal Theru	Yes	109	433	1.091
210	I,Tiruchirappalli (M Corp.)	Star Nagar	Yes	93	374	0.879
211	I,Tiruchirappalli (M Corp.)	Angalamman Kovil Theru	Yes	89	354	0.357
212	I,Tiruchirappalli (M Corp.)	Gudyan Theru	Yes	90	363	1.4
213	I,Tiruchirappalli (M Corp.)	Korai Nagar	Yes	65	273	0.28
214	I,Tiruchirappalli (M Corp.)	Natthar Nagar	Yes	85	357	0.32
215	I,Tiruchirappalli (M Corp.)	Sokkalingapuram Mettu Theru	Yes	90	378	0.32
216	I,Tiruchirappalli (M Corp.)	Dopi Colony	Yes	110	450	1.1
217	I,Tiruchirappalli (M Corp.)	Vinayakapuram	Yes	40	168	0.15
218	I,Tiruchirappalli (M Corp.)	Lurthusami Pillai Colony	Yes	45	189	0.31
219	I,Tiruchirappalli (M Corp.)	Othakkai Pudutheru	Yes	314	1257	1
220	I,Tiruchirappalli (M Corp.)	Jarge Church Compound	Yes	22	88	0.25
221	I,Tiruchirappalli (M Corp.)	Burma Colony46	Yes	93	373	0.11
222	I,Tiruchirappalli (M Corp.)	Korimedu Periyamelaku Parai	Yes	87	347	0.36
223	I,Tiruchirappalli (M Corp.)	Panju Kidangu Theru	Yes	230	918	1

STATEMENT - VII: Civic and other amenities in Slums, 2009

System of drainage				Number of latrines						No. of tap points/ public hydrants installed for supply of protected water	Electricity (Number of connections)			Class and name of town	Sl. No.
Open	Closed	Both (Open & Closed)	Nil	Private							Domestic	Road lighting (points)	Others		
				Pit System	Flush/ Pour Flush (Water borne)	Service	Others	Community	18					19	20
8	9	10	11	12	13	14	15	16	17	18	19	20	2	1	
			Nil	0	118	0	0	0	13	181	7	2	I,Tiruchirappalli (M Corp.)	192	
OD				0	107	0	0	0	10	129	5	1	I,Tiruchirappalli (M Corp.)	193	
OD				0	70	0	0	0	6	33	3	1	I,Tiruchirappalli (M Corp.)	194	
OD				0	71	0	0	0	6	33	3	1	I,Tiruchirappalli (M Corp.)	195	
OD				0	68	0	0	0	6	32	3	1	I,Tiruchirappalli (M Corp.)	196	
OD				0	53	0	0	0	5	25	3	1	I,Tiruchirappalli (M Corp.)	197	
OD				0	71	0	0	0	6	33	3	1	I,Tiruchirappalli (M Corp.)	198	
			Nil	0	65	0	0	0	6	30	3	1	I,Tiruchirappalli (M Corp.)	199	
OD				0	77	0	0	0	7	92	4	1	I,Tiruchirappalli (M Corp.)	200	
OD				0	68	0	0	0	6	32	3	1	I,Tiruchirappalli (M Corp.)	201	
			Nil	0	84	0	0	0	7	101	4	1	I,Tiruchirappalli (M Corp.)	202	
OD				0	71	0	0	0	6	33	3	1	I,Tiruchirappalli (M Corp.)	203	
OD				0	281	0	0	0	25	338	13	4	I,Tiruchirappalli (M Corp.)	204	
			Nil	0	103	0	0	0	9	123	5	1	I,Tiruchirappalli (M Corp.)	205	
OD				0	80	0	0	0	7	96	4	1	I,Tiruchirappalli (M Corp.)	206	
			Nil	0	86	0	0	0	8	104	4	1	I,Tiruchirappalli (M Corp.)	207	
OD				0	206	0	0	0	18	248	9	3	I,Tiruchirappalli (M Corp.)	208	
OD				0	82	0	0	0	7	98	4	1	I,Tiruchirappalli (M Corp.)	209	
OD				0	58	0	0	0	6	33	3	1	I,Tiruchirappalli (M Corp.)	210	
OD				0	48	0	0	0	6	31	3	1	I,Tiruchirappalli (M Corp.)	211	
			Nil	0	68	0	0	0	6	32	3	1	I,Tiruchirappalli (M Corp.)	212	
			Nil	0	49	0	0	1	4	23	2	1	I,Tiruchirappalli (M Corp.)	213	
OD				0	64	0	0	1	6	30	3	1	I,Tiruchirappalli (M Corp.)	214	
			Nil	0	68	0	0	1	6	32	3	1	I,Tiruchirappalli (M Corp.)	215	
			Nil	0	83	0	0	1	7	99	4	1	I,Tiruchirappalli (M Corp.)	216	
			Nil	0	30	0	0	1	3	8	2	0	I,Tiruchirappalli (M Corp.)	217	
			Nil	0	34	0	0	1	3	9	2	0	I,Tiruchirappalli (M Corp.)	218	
OD				0	125	0	0	2	21	283	11	3	I,Tiruchirappalli (M Corp.)	219	
			Nil	0	17	0	0	1	1	0	1	0	I,Tiruchirappalli (M Corp.)	220	
OD				0	70	0	0	0	6	33	3	1	I,Tiruchirappalli (M Corp.)	221	
OD				0	65	0	0	1	6	30	3	1	I,Tiruchirappalli (M Corp.)	222	
OD				0	69	0	0	1	15	207	8	2	I,Tiruchirappalli (M Corp.)	223	

STATEMENT - VII: Civic and other amenities in Slums, 2009

Sl. No.	Class and name of town	Name of the slum	Is it notified	No. of households (approx)	Population of the Slum (approx)	Paved roads (in kms)
1	2	3	4	5	6	7
224	I,Tiruchirappalli (M Corp.)	Kotta Kollai Theru	Yes	131	523	0.45
225	I,Tiruchirappalli (M Corp.)	Pillukkara Theru	Yes	25	100	0.22
226	I,Tiruchirappalli (M Corp.)	Manikkapuram	Yes	91	362	0.26
227	I,Tiruchirappalli (M Corp.)	Korimedu Saveriyar Kovil Theru	Yes	607	2428	1.58
228	I,Tiruchirappalli (M Corp.)	Marsingpettai Durkaiyamman Kovil Theru	Yes	118	496	0.95
229	I,Tiruchirappalli (M Corp.)	Melapalla Theru	Yes	63	265	0.245
230	I,Tiruchirappalli (M Corp.)	Kil Kosa Theru	Yes	110	439	0.66
231	I,Tiruchirappalli (M Corp.)	Sedal Mariamman Kovil Theru	Yes	98	392	0.15
232	I,Tiruchirappalli (M Corp.)	Kothamangalam Palla Theru	Yes	50	210	0.6
233	I,Tiruchirappalli (M Corp.)	Kothamangalam Pudu Theru	Yes	110	462	0.9
234	I,Tiruchirappalli (M Corp.)	Kothamangalam Vadaku Theru	Yes	160	672	0.85
235	I,Tiruchirappalli (M Corp.)	Kollangulam	Yes	275	1155	1.1
236	I,Tiruchirappalli (M Corp.)	Edamalaippattiputhur Road	Yes	210	882	1
237	I,Tiruchirappalli (M Corp.)	Anjalkaran Thoppu	Yes	160	672	0.92
238	I,Tiruchirappalli (M Corp.)	M G R Nagar 40	Yes	158	664	0.95
239	I,Tiruchirappalli (M Corp.)	Pillayar Kovil Theru 40	Yes	170	714	0.7
240	I,Tiruchirappalli (M Corp.)	Kutti Malai	Yes	52	218	0
241	I,Tiruchirappalli (M Corp.)	Koraiyarru Karai	Yes	90	378	0.6
242	I,Tiruchirappalli (M Corp.)	Muthumariamman Kovil Theru	Yes	300	1260	1
243	I,Tiruchirappalli (M Corp.)	Kirapatti Muslim Theru	Yes	249	850	1.7
244	I,Tiruchirappalli (M Corp.)	Parathinagar	Yes	60	252	0.95
245	I,Tiruchirappalli (M Corp.)	Karumandapam Karai	Yes	270	1134	1
246	I,Tiruchirappalli (M Corp.)	Anda Kondan Kajathoppu	Yes	314	1319	1
247	I,Tiruchirappalli (M Corp.)	Anda Kondan Parathinagar	Yes	62	260	0.566
248	I,Tiruchirappalli (M Corp.)	Chinna Sami Nagar	Yes	344	1445	1.253
249	I,Tiruchirappalli (M Corp.)	Annai Sathiya Nagar	Yes	80	336	0.477
250	I,Tiruchirappalli (M Corp.)	Inamthar Thoppu	Yes	127	533	0.605
251	I,Tiruchirappalli (M Corp.)	Karithottam	Yes	65	273	0.2
252	I,Tiruchirappalli (M Corp.)	Pudumariamman Kovil Theru	Yes	136	571	0.726
253	I,Tiruchirappalli (M Corp.)	Kuthpishanagar	Yes	278	1168	1.011
254	I,Tiruchirappalli (M Corp.)	Annanagar	Yes	73	307	0.423
255	I,Tiruchirappalli (M Corp.)	Vinayaka Puram	Yes	66	277	0.13

STATEMENT - VII: Civic and other amenities in Slums, 2009

System of drainage				Number of latrines						No. of tap points/ public hydrants installed for supply of protected water	Electricity (Number of connections)			Class and name of town	Sl. No.
Open	Closed	Both (Open & Closed)	Nil	Private					Domestic		Road lighting (points)	Others			
				Pit System	Flush/Pour Flush (Water borne)	Service	Others	Community							
8	9	10	11	12	13	14	15	16	17	18	19	20	2	1	
OD				0	98	0	0	1	9	118	5	1	I,Tiruchirappalli (M Corp.)	224	
OD				0	19	0	4	1	2	0	1	0	I,Tiruchirappalli (M Corp.)	225	
OD				0	68	0	0	1	6	32	3	1	I,Tiruchirappalli (M Corp.)	226	
OD				0	182	0	0	1	40	546	20	6	I,Tiruchirappalli (M Corp.)	227	
OD				0	89	0	0	1	8	83	4	1	I,Tiruchirappalli (M Corp.)	228	
OD				0	47	0	0	1	4	22	2	1	I,Tiruchirappalli (M Corp.)	229	
OD				0	83	0	0	1	7	99	4	1	I,Tiruchirappalli (M Corp.)	230	
OD				0	74	0	0	1	7	34	4	1	I,Tiruchirappalli (M Corp.)	231	
			Nil	0	38	0	0	0	3	10	2	1	I,Tiruchirappalli (M Corp.)	232	
OD				0	83	0	0	0	7	66	4	1	I,Tiruchirappalli (M Corp.)	233	
			Nil	0	120	0	0	0	11	96	6	2	I,Tiruchirappalli (M Corp.)	234	
OD				0	206	0	0	0	18	165	9	3	I,Tiruchirappalli (M Corp.)	235	
OD				0	158	0	0	0	14	126	7	2	I,Tiruchirappalli (M Corp.)	236	
OD				0	120	0	0	0	11	96	6	2	I,Tiruchirappalli (M Corp.)	237	
OD				0	119	0	0	0	11	95	6	2	I,Tiruchirappalli (M Corp.)	238	
OD				0	128	0	0	0	11	139	6	2	I,Tiruchirappalli (M Corp.)	239	
			Nil	0	39	0	0	0	3	18	2	1	I,Tiruchirappalli (M Corp.)	240	
			Nil	0	68	0	0	0	6	32	3	1	I,Tiruchirappalli (M Corp.)	241	
OD				0	225	0	0	0	20	180	10	3	I,Tiruchirappalli (M Corp.)	242	
OD				0	187	0	0	0	17	150	9	2	I,Tiruchirappalli (M Corp.)	243	
OD				0	45	0	0	0	4	21	2	1	I,Tiruchirappalli (M Corp.)	244	
			Nil	0	203	0	0	0	18	210	9	3	I,Tiruchirappalli (M Corp.)	245	
OD				0	236	0	0	0	21	190	11	3	I,Tiruchirappalli (M Corp.)	246	
OD				0	47	0	0	0	4	22	2	1	I,Tiruchirappalli (M Corp.)	247	
OD				0	258	0	0	0	23	226	12	3	I,Tiruchirappalli (M Corp.)	248	
OD				0	60	0	0	1	5	28	3	1	I,Tiruchirappalli (M Corp.)	249	
OD				0	95	0	0	1	8	98	4	1	I,Tiruchirappalli (M Corp.)	250	
			Nil	0	49	0	0	0	4	23	2	1	I,Tiruchirappalli (M Corp.)	251	
OD				0	41	0	0	1	9	92	5	1	I,Tiruchirappalli (M Corp.)	252	
OD				0	209	0	0	0	19	185	10	3	I,Tiruchirappalli (M Corp.)	253	
OD				0	55	0	0	0	5	26	3	1	I,Tiruchirappalli (M Corp.)	254	
OD				0	50	0	0	0	4	23	2	1	I,Tiruchirappalli (M Corp.)	255	

STATEMENT - VII: Civic and other amenities in Slums, 2009

Sl. No.	Class and name of town	Name of the slum	Is it notified	No. of households (approx)	Population of the Slum (approx)	Paved roads (in kms)
1	2	3	4	5	6	7
256	I,Tiruchirappalli (M Corp.)	Rettai Vaikal	Yes	67	281	0.124
257	I,Tiruchirappalli (M Corp.)	Balan Nagar	Yes	40	168	0.5
258	I,Tiruchirappalli (M Corp.)	Mallikai Puram	Yes	130	546	0.65
259	I,Tiruchirappalli (M Corp.)	Mulaikollai Theru	Yes	300	1200	1
260	I,Tiruchirappalli (M Corp.)	Attumanthai Theru	Yes	100	420	0.325
261	I,Tiruchirappalli (M Corp.)	Pathima Theru	Yes	100	420	0.2
262	I,Tiruchirappalli (M Corp.)	Appakkaratheru	Yes	75	315	0.22
263	I,Tiruchirappalli (M Corp.)	Sangethapuram	Yes	500	2100	1
264	I,Tiruchirappalli (M Corp.)	Viruppachipuram Saveriyar Kovil Theru	Yes	100	420	0.75
265	I,Tiruchirappalli (M Corp.)	Renganathapuram	Yes	500	2100	1.7
266	I,Tiruchirappalli (M Corp.)	Kallangadu	Yes	250	1050	1
267	I,Tiruchirappalli (M Corp.)	Vannarapettai	Yes	1000	4200	1.2
268	I,Tiruchirappalli (M Corp.)	Sinivasapuram	Yes	75	315	0.25
269	I,Tiruchirappalli (M Corp.)	Adinagar	Yes	100	420	0.6
270	I,Tiruchirappalli (M Corp.)	Kotappu	Yes	100	310	1.5
271	I,Tiruchirappalli (M Corp.)	Therku Muthuraja Theru	Yes	300	1260	1
272	I,Tiruchirappalli (M Corp.)	Therku Thirowlapathiamman Kovil Theru	Yes	60	252	0.18
273	I,Tiruchirappalli (M Corp.)	Sevanthi Pilayar Kovil Theru	Yes	160	672	0.34
274	I,Tiruchirappalli (M Corp.)	Palaiyam Pajar	Yes	63	265	0.14
275	I,Tiruchirappalli (M Corp.)	Gandhipuram	Yes	156	655	0.36
276	I,Tiruchirappalli (M Corp.)	Vadavoor	Yes	92	386	0.32
277	I,Tiruchirappalli (M Corp.)	Ram Nagar	Yes	108	454	0.35
278	I,Tiruchirappalli (M Corp.)	Thookku Medai Theru	Yes	137	575	0.35
279	I,Tiruchirappalli (M Corp.)	Salai Road	Yes	220	924	1.2
280	I,Tiruchirappalli (M Corp.)	Inthira Nagar	Yes	90	378	0.25
281	I,Tiruchirappalli (M Corp.)	Uraiur Housing Borad	Yes	121	508	0.65
282	I,Tiruchirappalli (M Corp.)	Sholarapuram	Yes	75	315	1.04
283	I,Tiruchirappalli (M Corp.)	Kalaiyan Theru	Yes	60	252	0.25
284	I,Tiruchirappalli (M Corp.)	Navap Thottam	Yes	150	630	0.45
285	I,Tiruchirappalli (M Corp.)	Nachiyar Palayam	Yes	120	504	1.8
286	I,Tiruchirappalli (M Corp.)	Mettutheru	Yes	180	756	1.13
287	I,Tiruchirappalli (M Corp.)	Saveriyar Kovil Theru	Yes	42	176	0.375

STATEMENT - VII: Civic and other amenities in Slums, 2009

System of drainage				Number of latrines						No. of tap points/ public hydrants installed for supply of protected water	Electricity (Number of connections)			Class and name of town	Sl. No.
Open	Closed	Both (Open & Closed)	Nil	Private							Domestic	Road lighting (points)	Others		
				Pit System	Flush/ Pour Flush (Water borne)	Service	Others	Community	18					19	20
8	9	10	11	12	13	14	15	16	17	18	19	20	2	1	
OD				0	50	0	0	0	4	23	2	1	I,Tiruchirappalli (M Corp.)	256	
OD				0	30	0	0	0	3	8	2	0	I,Tiruchirappalli (M Corp.)	257	
OD				0	39	0	0	0	9	117	5	1	I,Tiruchirappalli (M Corp.)	258	
		BD		0	225	0	0	0	20	270	10	3	I,Tiruchirappalli (M Corp.)	259	
OD				0	30	0	1	0	7	90	4	1	I,Tiruchirappalli (M Corp.)	260	
OD				0	30	0	0	0	7	90	4	1	I,Tiruchirappalli (M Corp.)	261	
OD				0	56	0	0	0	5	26	3	1	I,Tiruchirappalli (M Corp.)	262	
OD				0	150	0	1	0	33	450	17	5	I,Tiruchirappalli (M Corp.)	263	
OD				0	75	0	1	0	7	90	4	1	I,Tiruchirappalli (M Corp.)	264	
OD				0	375	0	0	0	33	450	17	5	I,Tiruchirappalli (M Corp.)	265	
OD				0	75	0	1	0	17	225	9	3	I,Tiruchirappalli (M Corp.)	266	
OD				0	350	0	2	0	67	900	34	10	I,Tiruchirappalli (M Corp.)	267	
OD				0	50	0	1	0	5	26	3	1	I,Tiruchirappalli (M Corp.)	268	
OD				0	75	0	1	0	7	90	4	1	I,Tiruchirappalli (M Corp.)	269	
OD				0	75	0	2	0	7	90	4	1	I,Tiruchirappalli (M Corp.)	270	
OD				0	225	0	1	0	20	270	10	3	I,Tiruchirappalli (M Corp.)	271	
OD				0	45	0	0	0	4	21	2	1	I,Tiruchirappalli (M Corp.)	272	
OD				0	120	0	0	0	11	144	6	2	I,Tiruchirappalli (M Corp.)	273	
OD				0	47	0	0	0	4	22	2	1	I,Tiruchirappalli (M Corp.)	274	
OD				0	117	0	0	1	10	140	5	2	I,Tiruchirappalli (M Corp.)	275	
OD				0	69	0	0	1	6	32	3	1	I,Tiruchirappalli (M Corp.)	276	
OD				0	81	0	0	0	7	97	4	1	I,Tiruchirappalli (M Corp.)	277	
OD				0	103	0	0	0	9	95	5	1	I,Tiruchirappalli (M Corp.)	278	
	CD			0	165	0	0	0	15	198	8	2	I,Tiruchirappalli (M Corp.)	279	
OD				0	68	0	0	0	6	32	3	1	I,Tiruchirappalli (M Corp.)	280	
OD				0	91	0	0	0	8	109	4	1	I,Tiruchirappalli (M Corp.)	281	
OD				0	56	0	0	0	5	26	3	1	I,Tiruchirappalli (M Corp.)	282	
OD				0	45	0	0	0	4	21	2	1	I,Tiruchirappalli (M Corp.)	283	
OD				0	113	0	0	1	10	135	5	2	I,Tiruchirappalli (M Corp.)	284	
OD				0	90	0	0	0	8	108	4	1	I,Tiruchirappalli (M Corp.)	285	
OD				0	135	0	0	0	12	162	6	2	I,Tiruchirappalli (M Corp.)	286	
OD				0	26	0	0	1	3	8	2	0	I,Tiruchirappalli (M Corp.)	287	

STATEMENT - VII: Civic and other amenities in Slums, 2009

Sl. No.	Class and name of town	Name of the slum	Is it notified	No. of households (approx)	Population of the Slum (approx)	Paved roads (in kms)
1	2	3	4	5	6	7
288	I,Tiruchirappalli (M Corp.)	Kalnayakkan Theru	Yes	420	1764	1.6
289	I,Tiruchirappalli (M Corp.)	Kallaraimettutheru	Yes	260	1092	1
290	I,Tiruchirappalli (M Corp.)	Panikkan Theru	Yes	250	1050	1
291	I,Tiruchirappalli (M Corp.)	Melapandamangalam	Yes	205	861	1.53
292	I,Tiruchirappalli (M Corp.)	5/18 Pandamangalam	Yes	170	714	0.45
293	I,Tiruchirappalli (M Corp.)	Theppagulam Thenkarai	No	102	428	0.36
294	I,Tiruchirappalli (M Corp.)	Padam Salai Thottam	No	106	445	0.34
295	I,Tiruchirappalli (M Corp.)	Jansinagar	No	85	357	0.1
296	I,Tiruchirappalli (M Corp.)	Vasanthanagar	No	141	592	0.36
297	I,Tiruchirappalli (M Corp.)	Vadaku Devi Theru	No	73	307	0.6
298	I,Tiruchirappalli (M Corp.)	Gandhi Road Vannaram Madam	No	69	290	0.5
299	I,Tiruchirappalli (M Corp.)	Railway Station Road	No	254	1067	1
300	I,Tiruchirappalli (M Corp.)	Ambedkar Nagar Sudukadu Road	No	179	752	1.28
301	I,Tiruchirappalli (M Corp.)	Ambedkar Harijan Thoppu	No	114	479	0.34
302	I,Tiruchirappalli (M Corp.)	Thiruvanaikovil Thoppu Kulam	No	163	685	0.34
303	I,Tiruchirappalli (M Corp.)	Chennai Trunk Road	No	163	685	0.37
304	I,Tiruchirappalli (M Corp.)	Gujiliyam Thoppu	No	119	500	0.36
305	I,Tiruchirappalli (M Corp.)	Sangiliyandavar Thoppu	No	72	302	1
306	I,Tiruchirappalli (M Corp.)	Mel Edatheru	No	65	273	0.28
307	I,Tiruchirappalli (M Corp.)	Inthira Nagar 8	No	125	525	0.35
308	I,Tiruchirappalli (M Corp.)	Subiramaniasami Kovil Theru 9	No	80	336	1
309	I,Tiruchirappalli (M Corp.)	Subiramaniasami Kovil Theru	No	60	252	0.01
310	I,Tiruchirappalli (M Corp.)	Pannayadiyan Kovil Theru	No	20	84	0.045
311	I,Tiruchirappalli (M Corp.)	Korikulam	No	52	218	0.06
312	I,Tiruchirappalli (M Corp.)	Selvavinayakar Kovil Theru	No	97	407	0.5
313	I,Tiruchirappalli (M Corp.)	K B S Kan Nagar	No	50	210	0.04
314	I,Tiruchirappalli (M Corp.)	Tharanallur Akrakaram	No	76	319	0.15
315	I,Tiruchirappalli (M Corp.)	Tharanallur Suran Theru	No	100	420	0.2
316	I,Tiruchirappalli (M Corp.)	Kajamiyam Pallivasal Theru	No	100	310	0.2
317	I,Tiruchirappalli (M Corp.)	Gaja Bhasa Makkan Theru	No	25	105	0.1
318	I,Tiruchirappalli (M Corp.)	Gipili Sathiya Nagar	No	25	105	0.1
319	I,Tiruchirappalli (M Corp.)	V M Thoppu	No	117	491	0.35

STATEMENT - VII: Civic and other amenities in Slums, 2009

System of drainage				Number of latrines						No. of tap points/ public hydrants installed for supply of protected water	Electricity (Number of connections)			Class and name of town	Sl. No.
Open	Closed	Both (Open & Closed)	Nil	Private				Community	Domestic		Road lighting (points)	Others			
				Pit System	Flush/ Pour Flush (Water borne)	Service	Others								
8	9	10	11	12	13	14	15	16	17	18	19	20	2	1	
OD				0	250	0	0	3	28	280	14	4	I,Tiruchirappalli (M Corp.)	288	
OD				0	195	0	0	1	17	230	9	3	I,Tiruchirappalli (M Corp.)	289	
OD				0	188	0	0	1	17	220	9	3	I,Tiruchirappalli (M Corp.)	290	
OD				0	65	0	0	1	14	165	7	2	I,Tiruchirappalli (M Corp.)	291	
OD				0	128	0	0	1	11	150	6	2	I,Tiruchirappalli (M Corp.)	292	
			Nil	0	77	0	0	0	7	92	4	1	I,Tiruchirappalli (M Corp.)	293	
			Nil	0	80	0	0	0	7	95	4	1	I,Tiruchirappalli (M Corp.)	294	
			Nil	0	64	0	0	0	6	30	3	1	I,Tiruchirappalli (M Corp.)	295	
			Nil	0	106	0	0	1	9	127	5	1	I,Tiruchirappalli (M Corp.)	296	
			Nil	0	55	0	0	0	5	26	3	1	I,Tiruchirappalli (M Corp.)	297	
			Nil	0	52	0	0	0	5	24	3	1	I,Tiruchirappalli (M Corp.)	298	
			Nil	0	191	0	0	0	17	229	9	3	I,Tiruchirappalli (M Corp.)	299	
OD				0	54	0	0	16	12	161	6	2	I,Tiruchirappalli (M Corp.)	300	
			Nil	0	34	0	0	0	8	103	4	1	I,Tiruchirappalli (M Corp.)	301	
			Nil	0	122	0	0	16	11	147	6	2	I,Tiruchirappalli (M Corp.)	302	
			Nil	0	122	0	0	0	11	147	6	2	I,Tiruchirappalli (M Corp.)	303	
			Nil	0	89	0	0	0	8	107	4	1	I,Tiruchirappalli (M Corp.)	304	
			Nil	0	54	0	0	0	5	25	3	1	I,Tiruchirappalli (M Corp.)	305	
			Nil	0	49	0	0	0	4	23	2	1	I,Tiruchirappalli (M Corp.)	306	
OD				0	94	4	0	0	8	113	4	1	I,Tiruchirappalli (M Corp.)	307	
			Nil	0	60	0	0	0	5	28	3	1	I,Tiruchirappalli (M Corp.)	308	
OD				0	45	0	0	0	4	21	2	1	I,Tiruchirappalli (M Corp.)	309	
			Nil	0	15	0	0	0	1	0	1	0	I,Tiruchirappalli (M Corp.)	310	
OD				0	39	0	0	0	3	18	2	1	I,Tiruchirappalli (M Corp.)	311	
OD				0	73	0	0	1	6	34	3	1	I,Tiruchirappalli (M Corp.)	312	
OD				0	38	0	0	0	3	10	2	1	I,Tiruchirappalli (M Corp.)	313	
OD				0	23	0	0	2	5	27	3	1	I,Tiruchirappalli (M Corp.)	314	
OD				0	75	0	0	0	7	90	4	1	I,Tiruchirappalli (M Corp.)	315	
OD				0	75	0	0	0	7	90	4	1	I,Tiruchirappalli (M Corp.)	316	
OD				0	19	0	0	0	2	0	1	0	I,Tiruchirappalli (M Corp.)	317	
OD				0	19	0	0	0	2	0	1	0	I,Tiruchirappalli (M Corp.)	318	
			Nil	0	88	0	0	0	8	105	4	1	I,Tiruchirappalli (M Corp.)	319	

STATEMENT - VII: Civic and other amenities in Slums, 2009

Sl. No.	Class and name of town	Name of the slum	Is it notified	No. of households (approx)	Population of the Slum (approx)	Paved roads (in kms)
1	2	3	4	5	6	7
320	I,Tiruchirappalli (M Corp.)	Susaiyapillai Thoppu	No	70	294	0.15
321	I,Tiruchirappalli (M Corp.)	Poonthottam	No	16	67	0.2
322	I,Tiruchirappalli (M Corp.)	Kajapettai Krishnan Kovil Theru	No	135	567	0.7
323	I,Tiruchirappalli (M Corp.)	Aliyar Palayam	No	29	122	0.4
324	I,Tiruchirappalli (M Corp.)	Railway Cattering Colony	No	70	294	0.42
325	I,Tiruchirappalli (M Corp.)	Muthaliyar Sathiram	No	30	126	0.1
326	I,Tiruchirappalli (M Corp.)	Kajapettai Main Road	No	26	109	0.3
327	I,Tiruchirappalli (M Corp.)	Karimedu Ramamurthinagar	No	90	378	1
328	I,Tiruchirappalli (M Corp.)	Sangiliyandapuram Main Road	No	30	126	0.15
329	I,Tiruchirappalli (M Corp.)	Paramasivamtheru	No	80	336	0.2
330	I,Tiruchirappalli (M Corp.)	Ashath Theru	No	60	252	0.15
331	I,Tiruchirappalli (M Corp.)	V O C Theru	No	75	315	0.25
332	I,Tiruchirappalli (M Corp.)	Thiru V K Theru	No	114	479	0.35
333	I,Tiruchirappalli (M Corp.)	M G R Nagar	No	60	252	0
334	I,Tiruchirappalli (M Corp.)	Rajamani Theru	No	30	126	0.15
335	I,Tiruchirappalli (M Corp.)	Fathima Theru	No	160	496	0.75
336	I,Tiruchirappalli (M Corp.)	Jakeer Hussain Theru	No	60	252	0.15
337	I,Tiruchirappalli (M Corp.)	Karunanithi Theru	No	85	357	0.3
338	I,Tiruchirappalli (M Corp.)	Mudukupatti	No	42	176	0.4
339	I,Tiruchirappalli (M Corp.)	Vilva Nagar	No	23	90	0
340	I,Tiruchirappalli (M Corp.)	Kaja Nagar	No	128	428	0.38
341	I,Tiruchirappalli (M Corp.)	Kuduppapallam	No	128	538	0.45
342	I,Tiruchirappalli (M Corp.)	Muduku Theru	No	107	428	0.35
343	I,Tiruchirappalli (M Corp.)	Nemathan Theru	No	141	562	0.38
344	I,Tiruchirappalli (M Corp.)	Pudu Retti Theru	No	93	373	0.145
345	I,Tiruchirappalli (M Corp.)	Theppakulam Perattiyur	No	85	357	0.75
346	I,Tiruchirappalli (M Corp.)	Kanventtheru	No	80	336	0.41
347	I,Tiruchirappalli (M Corp.)	Pudutheru Karunamdapam	No	310	1302	1
348	I,Tiruchirappalli (M Corp.)	Kamarajapuram	No	156	655	0.7
349	I,Tiruchirappalli (M Corp.)	Vamadam Pallatheru	No	156	655	1.12
350	I,Tiruchirappalli (M Corp.)	Othakopuram Pallivasal	No	160	672	0.35
351	I,Tiruchirappalli (M Corp.)	Vadaku Muthuraja Theru	No	125	501	0.35

STATEMENT - VII: Civic and other amenities in Slums, 2009

System of drainage				Number of latrines						No. of tap points/ public hydrants installed for supply of protected water	Electricity (Number of connections)			Class and name of town	Sl. No.
Open	Closed	Both (Open & Closed)	Nil	Private				Community	Domestic		Road lighting (points)	Others			
8	9	10	11	Pit System	Flush/Pour Flush (Water borne)	Service	Others	16	17	18	19	20	2	1	
OD				0	53	0	0	0	5	25	3	1	I,Tiruchirappalli (M Corp.)	320	
OD				0	8	0	0	8	1	0	1	0	I,Tiruchirappalli (M Corp.)	321	
OD				0	50	0	0	16	9	122	5	1	I,Tiruchirappalli (M Corp.)	322	
OD				0	14	0	0	15	2	6	1	0	I,Tiruchirappalli (M Corp.)	323	
OD				0	21	0	0	15	5	25	3	1	I,Tiruchirappalli (M Corp.)	324	
OD				0	23	0	0	0	2	6	1	0	I,Tiruchirappalli (M Corp.)	325	
OD				0	20	0	0	14	2	5	1	0	I,Tiruchirappalli (M Corp.)	326	
			Nil	0	68	0	0	0	6	32	3	1	I,Tiruchirappalli (M Corp.)	327	
OD				0	23	0	0	0	2	6	1	0	I,Tiruchirappalli (M Corp.)	328	
OD				0	60	0	0	0	5	28	3	1	I,Tiruchirappalli (M Corp.)	329	
OD				0	45	0	0	0	4	21	2	1	I,Tiruchirappalli (M Corp.)	330	
OD				0	56	0	0	0	5	26	3	1	I,Tiruchirappalli (M Corp.)	331	
OD				0	86	0	0	0	8	103	4	1	I,Tiruchirappalli (M Corp.)	332	
OD				0	45	0	0	0	4	21	2	1	I,Tiruchirappalli (M Corp.)	333	
OD				0	23	0	0	0	2	6	1	0	I,Tiruchirappalli (M Corp.)	334	
OD				0	120	0	0	0	11	144	6	2	I,Tiruchirappalli (M Corp.)	335	
OD				0	45	0	0	0	4	21	2	1	I,Tiruchirappalli (M Corp.)	336	
OD				0	64	0	0	0	6	30	3	1	I,Tiruchirappalli (M Corp.)	337	
OD				0	32	0	0	0	3	8	2	0	I,Tiruchirappalli (M Corp.)	338	
			Nil	0	17	0	0	0	2	0	1	0	I,Tiruchirappalli (M Corp.)	339	
OD				0	96	0	0	0	9	115	5	1	I,Tiruchirappalli (M Corp.)	340	
			Nil	0	96	0	0	1	9	100	5	1	I,Tiruchirappalli (M Corp.)	341	
OD				0	80	0	0	1	7	96	4	1	I,Tiruchirappalli (M Corp.)	342	
OD				0	106	0	0	1	9	127	5	1	I,Tiruchirappalli (M Corp.)	343	
OD				0	47	0	0	1	6	33	3	1	I,Tiruchirappalli (M Corp.)	344	
OD				0	64	0	0	0	6	30	3	1	I,Tiruchirappalli (M Corp.)	345	
OD				0	60	0	0	0	5	28	3	1	I,Tiruchirappalli (M Corp.)	346	
OD				0	233	0	0	0	21	279	11	3	I,Tiruchirappalli (M Corp.)	347	
OD				0	117	0	0	0	10	94	5	2	I,Tiruchirappalli (M Corp.)	348	
OD				0	117	0	0	0	10	104	5	2	I,Tiruchirappalli (M Corp.)	349	
OD				0	120	0	0	0	11	106	6	2	I,Tiruchirappalli (M Corp.)	350	
OD				0	75	0	0	0	8	113	4	1	I,Tiruchirappalli (M Corp.)	351	

STATEMENT - VII: Civic and other amenities in Slums, 2009

Sl. No.	Class and name of town	Name of the slum	Is it notified	No. of households (approx)	Population of the Slum (approx)	Paved roads (in kms)
1	2	3	4	5	6	7
352	I,Tiruchirappalli (M Corp.)	Milagai Kollai Theru	No	98	412	0.12
353	I,Tiruchirappalli (M Corp.)	Rethinam Settiyar Pettai	No	81	340	0.161
354	I,Tiruchirappalli (M Corp.)	Senkulathan Kovil Theru	No	98	412	0.15
355	I,Tiruchirappalli (M Corp.)	Senkulathan Santhu	No	143	601	0.5
356	I,Tiruchirappalli (M Corp.)	Thanthoniswar Kovil Theru	No	98	412	0.31
357	I,Tiruchirappalli (M Corp.)	Kirai Kollai Theru	No	228	958	1.08
358	I,Tiruchirappalli (M Corp.)	Dakkar Road	No	71	298	0.32
359	I,Tiruchirappalli (M Corp.)	Sellai Amman Kovil Theru	No	97	407	1
360	I,Tiruchirappalli (M Corp.)	Pallar Theru	No	295	1239	1.05
361	IV,Koothappar (TP)	Vadakkuarichana Theru	Yes	150	465	0.5
362	IV,Koothappar (TP)	Barathipuram Ix Theru	Yes	60	200	0.5
363	IV,Koothappar (TP)	Thideer Nagar Burma Colony	Yes	170	714	1.5
364	IV,Koothappar (TP)	Ganapathy Nagar	Yes	358	1312	2
365	III,Thiruverumbur (TP)	Ottam Parai	No	54	216	0.06
366	III,Thiruverumbur (TP)	Kakkan Colony	No	581	2324	1
367	III,Thiruverumbur (TP)	Indranagar Mettu Kolli	Yes	32	128	0.43
368	III,Thiruverumbur (TP)	Valluvar Colony	No	106	424	0.36
369	III,Thiruverumbur (TP)	Burma Colony	No	165	660	0.38
370	III,Thiruverumbur (TP)	Nocchivayalpudur	No	142	568	0.45
371	III,Thuvakudi (M)	Madakoil Theru	Yes	127	526	0.42
372	III,Thuvakudi (M)	Mariamankoil Theru	Yes	259	1079	1.22
373	III,Thuvakudi (M)	Ravuthan Medu	Yes	532	2045	1.62
374	III,Thuvakudi (M)	Ravichandran Colony	Yes	49	165	1
375	III,Thuvakudi (M)	Ambedkar Theru	Yes	224	881	1
376	III,Thuvakudi (M)	Vaiykkal Medu	Yes	27	113	0.22
377	III,Thuvakudi (M)	Nethaji Theru	Yes	105	415	0.37
378	III,Thuvakudi (M)	Society Theru	Yes	112	434	0.35
379	III,Thuvakudi (M)	Sedimalai Murugan Kovil Theru	Yes	480	1954	1
380	III,Thuvakudi (M)	Muthuramalinga Thevar Salai	Yes	424	1715	1.2
381	III,Thuvakudi (M)	Anna Nagar	Yes	208	831	1
382	III,Manapparai (M)	Sethurathinapuram	Yes	398	1331	1
383	III,Manapparai (M)	Poomalaipatti	Yes	326	1011	1

STATEMENT - VII: Civic and other amenities in Slums, 2009

System of drainage				Number of latrines						No. of tap points/ public hydrants installed for supply of protected water	Electricity (Number of connections)			Class and name of town	Sl. No.
Open	Closed	Both (Open & Closed)	Nil	Private							Domestic	Road lighting (points)	Others		
				Pit System	Flush/ Pour Flush (Water borne)	Service	Others	Community	D					R	O
8	9	10	11	12	13	14	15	16	17	18	19	20	2	1	
OD				0	74	0	0	0	7	34	4	1	I,Tiruchirappalli (M Corp.)	352	
OD				0	61	0	0	0	5	28	3	1	I,Tiruchirappalli (M Corp.)	353	
OD				0	74	0	0	0	7	34	4	1	I,Tiruchirappalli (M Corp.)	354	
OD				0	107	0	0	0	10	95	5	1	I,Tiruchirappalli (M Corp.)	355	
OD				0	74	0	0	0	7	34	4	1	I,Tiruchirappalli (M Corp.)	356	
OD				0	171	0	0	1	15	205	8	2	I,Tiruchirappalli (M Corp.)	357	
OD				0	53	0	0	1	5	25	3	1	I,Tiruchirappalli (M Corp.)	358	
			Nil	0	73	0	0	0	6	34	3	1	I,Tiruchirappalli (M Corp.)	359	
OD				0	221	0	0	1	20	260	10	3	I,Tiruchirappalli (M Corp.)	360	
			Nil	0	113	0	0	0	10	135	5	2	IV,Koothappar (TP)	361	
			Nil	0	45	0	0	0	4	21	2	1	IV,Koothappar (TP)	362	
			Nil	0	128	0	0	0	11	153	6	2	IV,Koothappar (TP)	363	
			Nil	0	269	0	0	0	24	314	12	4	IV,Koothappar (TP)	364	
			Nil	0	41	0	0	0	4	19	2	1	III,Thiruverumbur (TP)	365	
OD				0	174	0	0	0	39	523	20	6	III,Thiruverumbur (TP)	366	
			Nil	0	24	0	0	0	2	6	1	0	III,Thiruverumbur (TP)	367	
			Nil	0	80	0	0	0	7	95	4	1	III,Thiruverumbur (TP)	368	
OD				0	99	0	0	0	11	149	6	2	III,Thiruverumbur (TP)	369	
			Nil	0	107	0	0	1	9	128	5	1	III,Thiruverumbur (TP)	370	
OD				0	38	0	0	0	8	114	4	1	III,Thuvakudi (M)	371	
OD				0	82	0	0	0	17	233	9	3	III,Thuvakudi (M)	372	
OD				0	220	0	0	2	35	479	18	5	III,Thuvakudi (M)	373	
			Nil	0	15	0	0	0	3	10	2	0	III,Thuvakudi (M)	374	
OD				0	122	0	0	1	15	202	8	2	III,Thuvakudi (M)	375	
OD				0	12	0	0	0	2	5	1	0	III,Thuvakudi (M)	376	
OD				0	58	0	0	0	7	95	4	1	III,Thuvakudi (M)	377	
OD				0	42	0	0	1	7	101	4	1	III,Thuvakudi (M)	378	
OD				0	152	0	0	1	32	432	16	5	III,Thuvakudi (M)	379	
OD				0	202	0	0	1	28	382	14	4	III,Thuvakudi (M)	380	
OD				0	62	0	0	1	14	187	7	2	III,Thuvakudi (M)	381	
		BD		0	145	0	0	1	27	353	14	4	III,Manapparai (M)	382	
		BD		0	153	0	0	1	22	293	11	3	III,Manapparai (M)	383	

STATEMENT - VII: Civic and other amenities in Slums, 2009

Sl. No.	Class and name of town	Name of the slum	Is it notified	No. of households (approx)	Population of the Slum (approx)	Paved roads (in kms)
1	2	3	4	5	6	7
384	III,Manapparai (M)	Kallathupatti	Yes	136	571	0.42
385	III,Manapparai (M)	Deerampatti	Yes	246	1018	1
386	III,Manapparai (M)	Sevalur	Yes	217	911	1
387	III,Manapparai (M)	Vidathilampatti	Yes	299	1200	1
388	III,Manapparai (M)	Vellakkal	Yes	235	987	1
389	III,Manapparai (M)	Viralimalai Road Mgr Nagar	Yes	112	355	0.34
390	III,Manapparai (M)	Karamettupatti	Yes	86	306	0.26
391	III,Manapparai (M)	Athikulam	Yes	456	1414	1
392	III,Manapparai (M)	Poosarikalam	Yes	322	998	1
393	III,Manapparai (M)	Chidambarathanpatti	Yes	319	989	1
394	III,Manapparai (M)	Edatheru	Yes	102	428	0.35
395	III,Manapparai (M)	Mahalipatti	Yes	36	151	0.17
396	III,Manapparai (M)	Potthamettupatti	Yes	384	1190	1
397	III,Manapparai (M)	Manjampatti	Yes	289	896	1
398	III,Manapparai (M)	Nochimedu	Yes	76	305	0.11
399	III,Manapparai (M)	Manaparaipatti	Yes	56	174	0.21
400	III,Manapparai (M)	Sangamareddypatti	Yes	32	134	0.1
401	IV,Ponnampatti (TP)	Ward No 1 Uppilipatti, Thulukkapatti	Yes	165	693	1.2
402	IV,Ponnampatti (TP)	Ward No.2 Ayyanarkoilpatti, Aatthupatti	Yes	143	601	1.2
403	IV,Ponnampatti (TP)	Ward No 4 Sandapettai Theru	Yes	110	341	0.5
404	IV,Ponnampatti (TP)	Ward No 6 Thideer Nagar	Yes	183	769	0.4
405	IV,Ponnampatti (TP)	Ward No 13 Sadavelampatti	Yes	148	617	1.3
406	IV,Ponnampatti (TP)	Ward No.14 Harisana Theru, Mandai Theru	Yes	138	580	1.4
407	IV,Ponnampatti (TP)	Ward No 15 Malampatti, Udaiyampatti	Yes	85	357	1

STATEMENT - VII: Civic and other amenities in Slums, 2009

System of drainage				Number of latrines						No. of tap points/ public hydrants installed for supply of protected water	Electricity (Number of connections)			Class and name of town	Sl. No.
Open	Closed	Both (Open & Closed)	Nil	Private				Community	Domestic		Road lighting (points)	Others			
				Pit System	Flush/ Pour Flush (Water borne)	Service	Others								
8	9	10	11	12	13	14	15	16	17	18	19	20	2	1	
		BD		0	85	0	0	0	9	111	5	1	III,Manapparai (M)	384	
		BD		0	170	0	0	1	16	213	8	2	III,Manapparai (M)	385	
		BD		0	133	0	0	1	14	195	7	2	III,Manapparai (M)	386	
		BD		0	140	0	0	1	20	253	10	3	III,Manapparai (M)	387	
		BD		0	123	0	0	0	16	212	8	2	III,Manapparai (M)	388	
		BD		0	69	0	0	0	7	101	4	1	III,Manapparai (M)	389	
		BD		0	38	0	0	0	6	30	3	1	III,Manapparai (M)	390	
		BD		0	201	0	0	0	30	410	15	5	III,Manapparai (M)	391	
		BD		0	120	0	0	0	21	290	11	3	III,Manapparai (M)	392	
		BD		0	166	0	0	1	21	287	11	3	III,Manapparai (M)	393	
		BD		0	77	0	0	0	7	92	4	1	III,Manapparai (M)	394	
		BD		0	18	0	0	0	2	7	1	0	III,Manapparai (M)	395	
		BD		0	200	0	0	0	26	231	13	4	III,Manapparai (M)	396	
		BD		0	161	0	0	0	19	251	10	3	III,Manapparai (M)	397	
		BD		0	38	0	0	0	5	27	3	1	III,Manapparai (M)	398	
		BD		0	20	0	0	0	4	20	2	1	III,Manapparai (M)	399	
		BD		0	24	0	0	0	2	6	1	0	III,Manapparai (M)	400	
OD				0	124	0	0	0	11	149	6	2	IV,Ponnampatti (TP)	401	
OD				0	107	0	0	0	10	129	5	1	IV,Ponnampatti (TP)	402	
OD				0	83	0	0	0	7	99	4	1	IV,Ponnampatti (TP)	403	
OD				0	137	1	0	0	12	165	6	2	IV,Ponnampatti (TP)	404	
OD				0	111	0	0	0	10	133	5	1	IV,Ponnampatti (TP)	405	
OD				0	104	0	0	0	9	124	5	1	IV,Ponnampatti (TP)	406	
OD				0	64	0	0	0	6	30	3	1	IV,Ponnampatti (TP)	407	

Appendix to Town Directory

Town showing their outgrowth with population

Sl. No.	Name of town with location code	Population of core town	Name of Outgrowth	Population of Outgrowth
1	2	3	4	5

NIL

Disclaimer

Apart from demography data, all the basic amenities data were collected from State Government as on 2009. Every effort has been made to present the data accurately. However, there could be human errors occasionally in data presentation due to enormous volume of the data. Such errors, if any, are not intentional. When in doubt, the user is advised to consult the concerned office

ORGI-TAMIL NADU
English - (10-2011)



2011

Directorate of Census Operations, Tamil Nadu
Ministry of Home Affairs
'E' Wing, 3rd Floor,
Rajaji Bhavan, Besant Nagar,
Chennai - 600090



Email: dco-tam.rgi@censusindia.gov.in

Website: <http://www.censusindia.gov.in>