

Census of India 2011
Provisional Population Totals

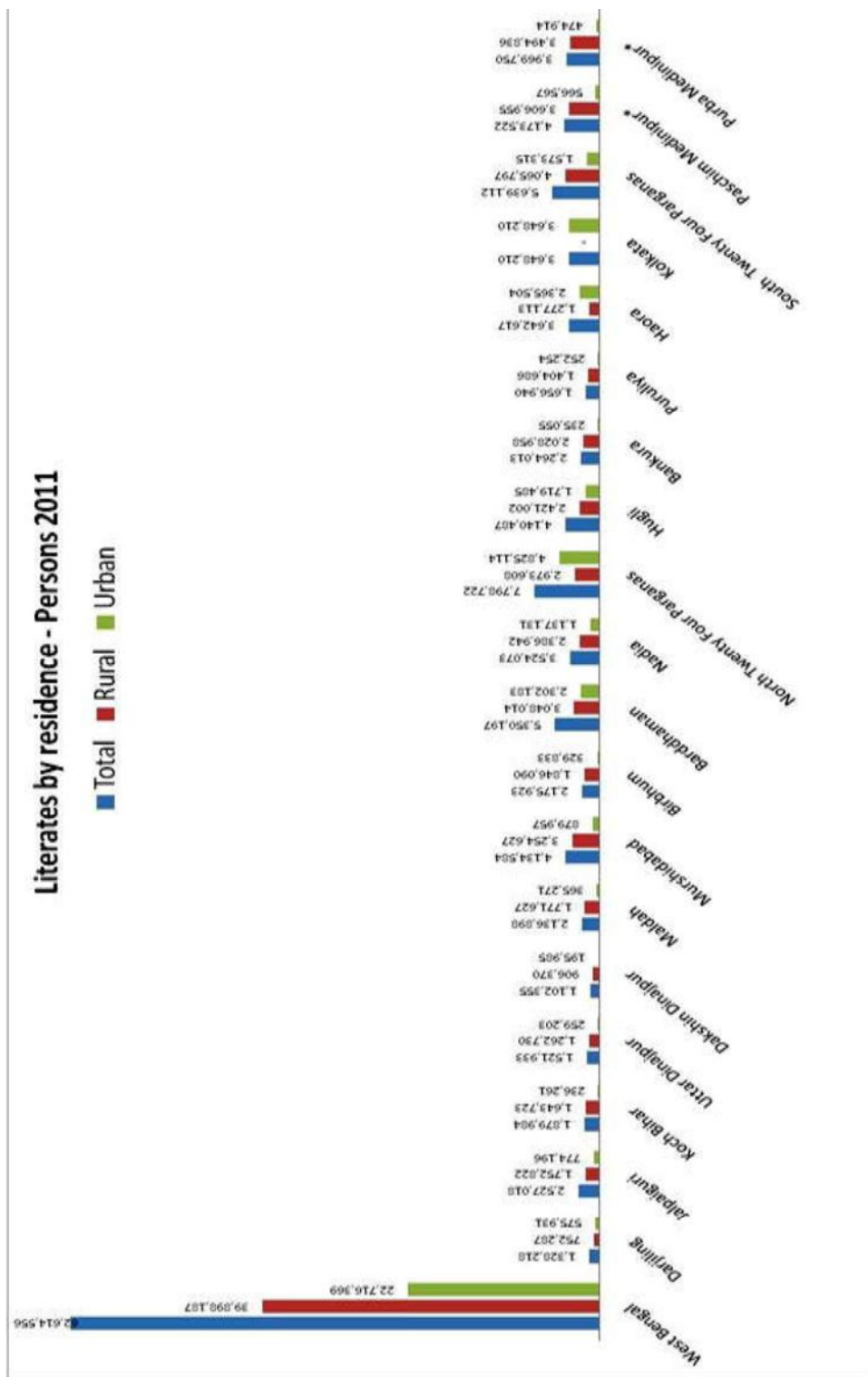
Literates by residence - Persons

District Code	State/District	Literates (Persons) 2011		
		Total	Rural	Urban
1	2	73	74	75
	West Bengal	62,614,556	39,898,187	22,716,369
01	Darjiling	1,328,218	752,287	575,931
02	Jalpaiguri	2,527,018	1,752,822	774,196
03	Koch Bihar	1,879,984	1,643,723	236,261
04	Uttar Dinajpur	1,521,933	1,262,730	259,203
05	Dakshin Dinajpur	1,102,355	906,370	195,985
06	Maldah	2,136,898	1,771,627	365,271
07	Murshidabad	4,134,584	3,254,627	879,957
08	Birbhum	2,175,923	1,846,090	329,833
09	Bardhaman	5,350,197	3,048,014	2,302,183
10	Nadia	3,524,073	2,386,942	1,137,131
11	North Twenty Four Parganas	7,798,722	2,973,608	4,825,114
12	Hugli	4,140,487	2,421,002	1,719,485
13	Bankura	2,264,013	2,028,958	235,055
14	Puruliya	1,656,940	1,404,686	252,254
15	Haora	3,642,617	1,277,113	2,365,504
16	Kolkata	3,648,210	NA	3,648,210
17	South Twenty Four Parganas	5,639,112	4,065,797	1,573,315
18	Paschim Medinipur*	4,173,522	3,606,955	566,567
19	Purba Medinipur*	3,969,750	3,494,836	474,914

at the inner back cover page

Census of India 2011
Provisional Population Totals

Literates by residence - Persons



Note: Please see notes at the inner back cover page


Census of India 2011
Provisional Population Totals

Literates by residence -Males

District Code	State/District	Literates (Males) 2011		
		Total	Rural	Urban
1	2	76	77	78
	West Bengal	34,508,159	22,298,022	12,210,137
01	Darjiling	723,711	420,296	303,415
02	Jalpaiguri	1,412,065	995,436	416,629
03	Koch Bihar	1,045,903	921,851	124,052
04	Uttar Dinajpur	872,285	730,783	141,502
05	Dakshin Dinajpur	607,992	505,416	102,576
06	Maldah	1,182,672	985,267	197,405
07	Murshidabad	2,223,237	1,749,887	473,350
08	Birbhum	1,214,772	1,036,645	178,127
09	Bardhaman	2,979,074	1,702,982	1,276,092
10	Nadia	1,906,966	1,302,721	604,245
11	North Twenty Four Parganas	4,174,559	1,623,012	2,551,547
12	Hugli	2,250,780	1,331,018	919,762
13	Bankura	1,321,794	1,193,636	128,158
14	Puruliya	1,021,455	876,728	144,727
15	Haora	1,972,282	698,122	1,274,160
16	Kolkata	1,966,122	NA	1,966,122
17	South Twenty Four Parganas	3,120,200	2,273,552	846,648
18	Paschim Medinipur*	2,333,679	2,030,548	303,131
19	Purba Medinipur*	2,178,611	1,920,122	258,489

Note: Please see notes at the inner back cover page

Literates by residence - Males



Note: Please see notes at the inner back cover page

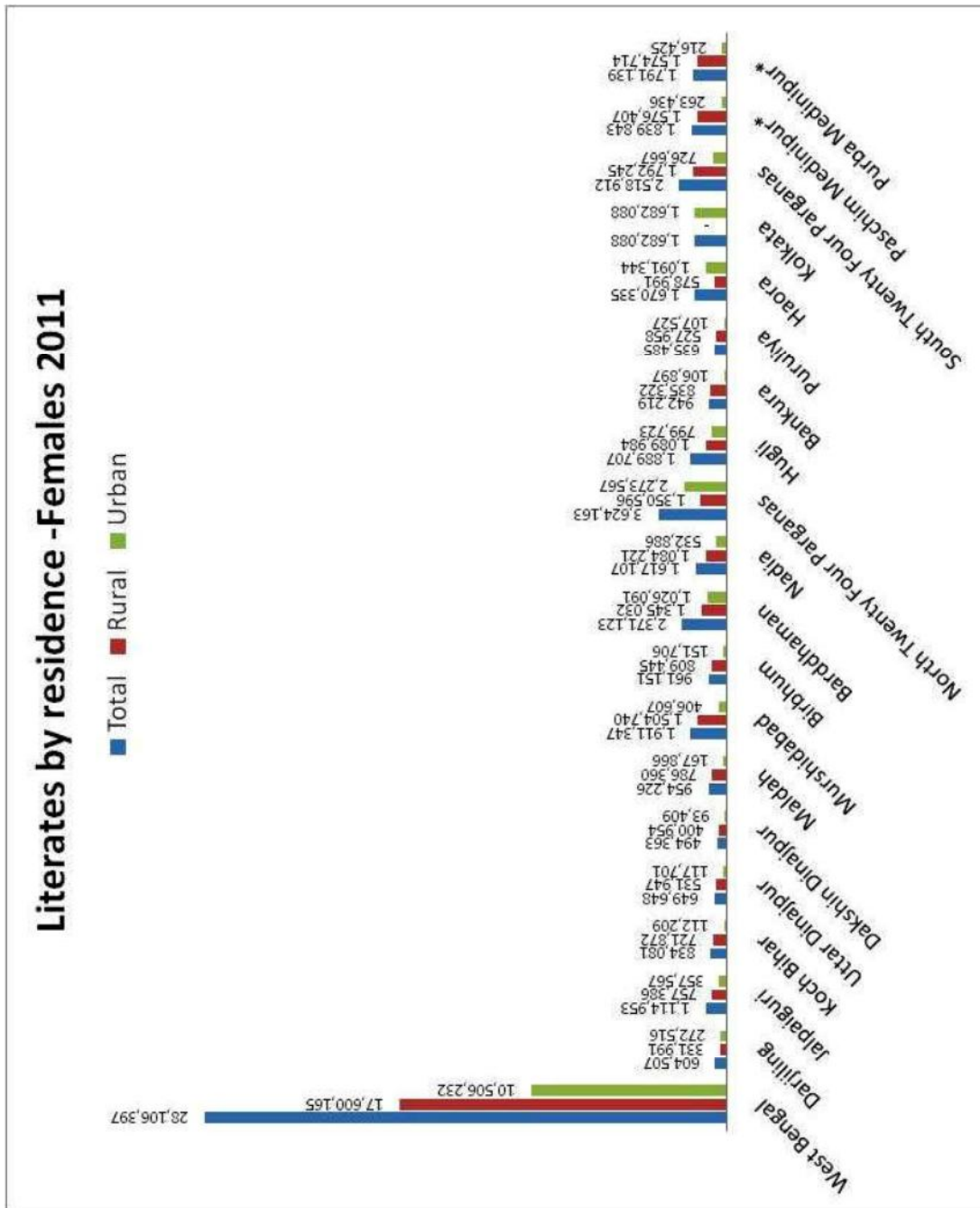
Census of India 2011
Provisional Population Totals

Literates by residence -Females

District Code	State/District	Literates (Females) 2011		
		Total	Rural	Urban
1	2	79	80	81
	West Bengal	28,106,397	17,600,165	10,506,232
01	Darjiling	604,507	331,991	272,516
02	Jalpaiguri	1,114,953	757,386	357,567
03	Koch Bihar	834,081	721,872	112,209
04	Uttar Dinajpur	649,648	531,947	117,701
05	Dakshin Dinajpur	494,363	400,954	93,409
06	Maldah	954,226	786,360	167,866
07	Murshidabad	1,911,347	1,504,740	406,607
08	Birbhum	961,151	809,445	151,706
09	Bardhaman	2,371,123	1,345,032	1,026,091
10	Nadia	1,617,107	1,084,221	532,886
11	North Twenty Four Parganas	3,624,163	1,350,596	2,273,567
12	Hugli	1,889,707	1,089,984	799,723
13	Bankura	942,219	835,322	106,897
14	Puruliya	635,485	527,958	107,527
15	Haora	1,670,335	578,991	1,091,344
16	Kolkata	1,682,088	NA	1,682,088
17	South Twenty Four Parganas	2,518,912	1,792,245	726,667
18	Paschim Medinipur*	1,839,843	1,576,407	263,436
19	Purba Medinipur*	1,791,139	1,574,714	216,425

Note: Please see notes at the inner back cover page

Literates by residence - Females



Note: Please see notes at the inner back cover page

Census of India 2011
Provisional Population Totals

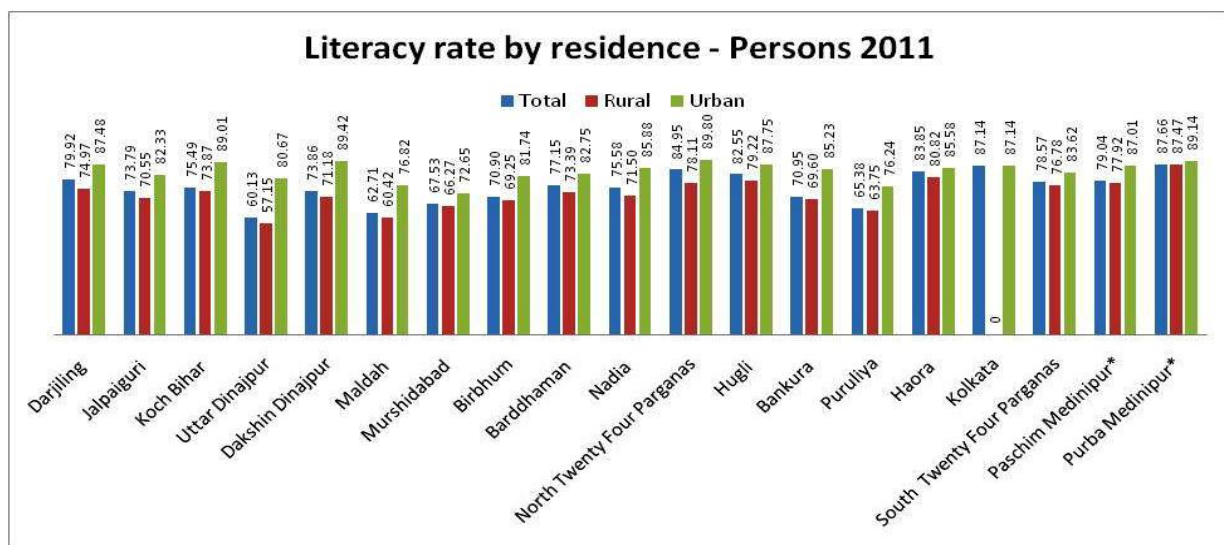
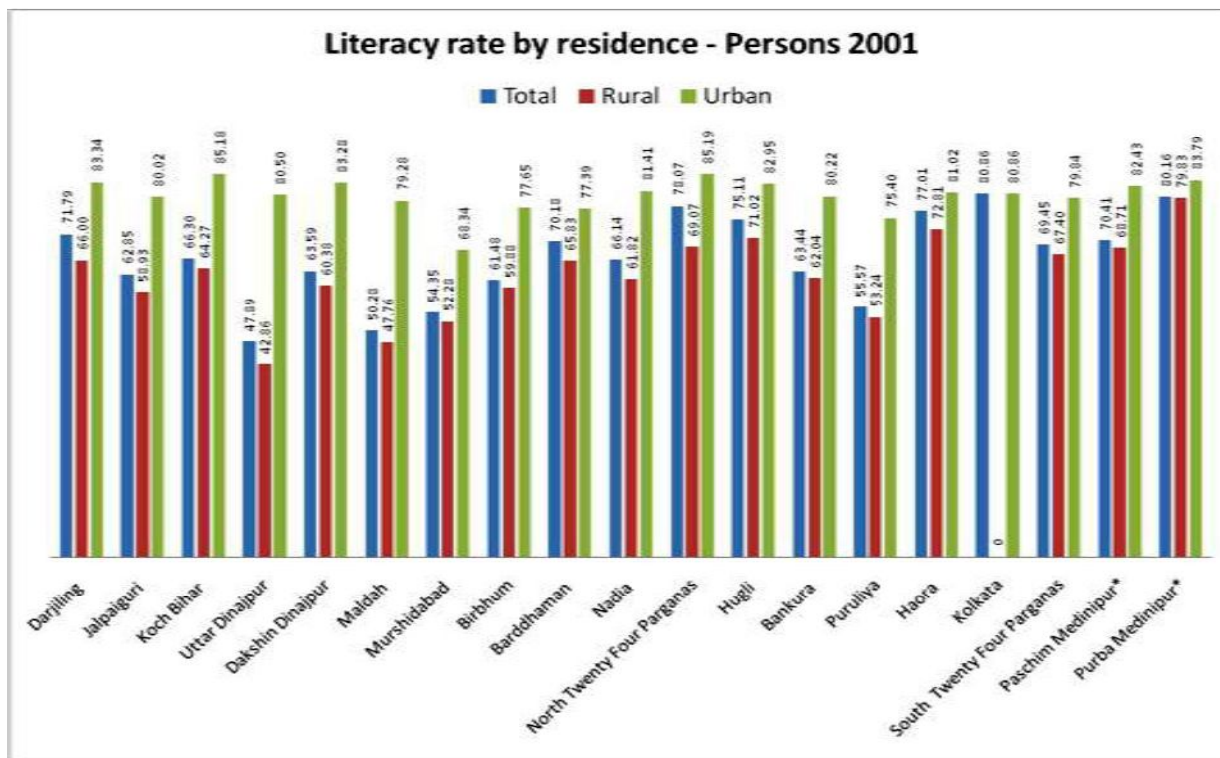
Literacy rate by residence - Persons

District Code	State/District	Literacy Rate (Persons) 2001			Literacy Rate (Persons) 2011		
		Total	Rural	Urban	Total	Rural	Urban
1	2	82	83	84	85	86	87
	West Bengal	68.64	63.42	81.25	77.08	72.97	85.54
01	Darjiling	71.79	66.00	83.34	79.92	74.97	87.48
02	Jalpaiguri	62.85	58.93	80.02	73.79	70.55	82.33
03	Koch Bihar	66.30	64.27	85.18	75.49	73.87	89.01
04	Uttar Dinajpur	47.89	42.86	80.50	60.13	57.15	80.67
05	Dakshin Dinajpur	63.59	60.38	83.28	73.86	71.18	89.42
06	Maldah	50.28	47.76	79.28	62.71	60.42	76.82
07	Murshidabad	54.35	52.28	68.34	67.53	66.27	72.65
08	Birbhum	61.48	59.88	77.65	70.90	69.25	81.74
09	Bardhaman	70.18	65.83	77.39	77.15	73.39	82.75
10	Nadia	66.14	61.82	81.41	75.58	71.50	85.88
11	North Twenty Four Parganas	78.07	69.07	85.19	84.95	78.11	89.80
12	Hugli	75.11	71.02	82.95	82.55	79.22	87.75
13	Bankura	63.44	62.04	80.22	70.95	69.60	85.23
14	Puruliya	55.57	53.24	75.40	65.38	63.75	76.24
15	Haora	77.01	72.81	81.02	83.85	80.82	85.58
16	Kolkata	80.86	-	80.86	87.14	-	87.14
17	South Twenty Four Parganas	69.45	67.40	79.84	78.57	76.78	83.62
18	Paschim Medinipur*	70.41	68.71	82.43	79.04	77.92	87.01
19	Purba Medinipur*	80.16	79.83	83.79	87.66	87.47	89.14

Note: Please see notes at the inner back cover page

Census of India 2011
Provisional Population Totals

Literacy rate by residence - Persons



Note: Please see notes at the inner back cover page

Census of India 2011
Provisional Population Totals

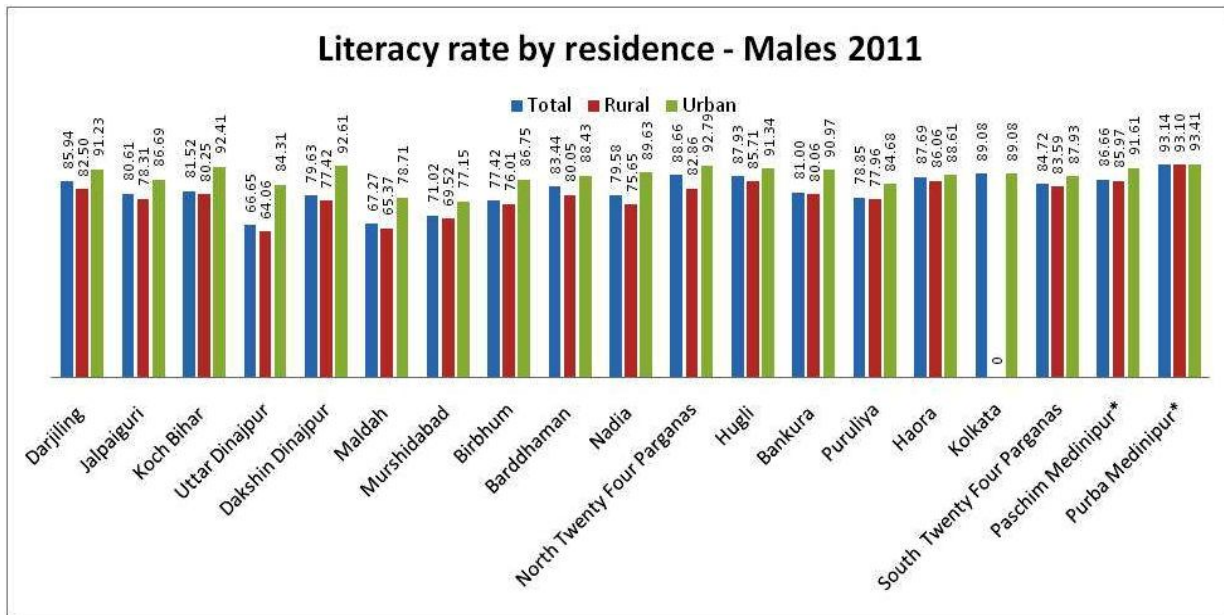
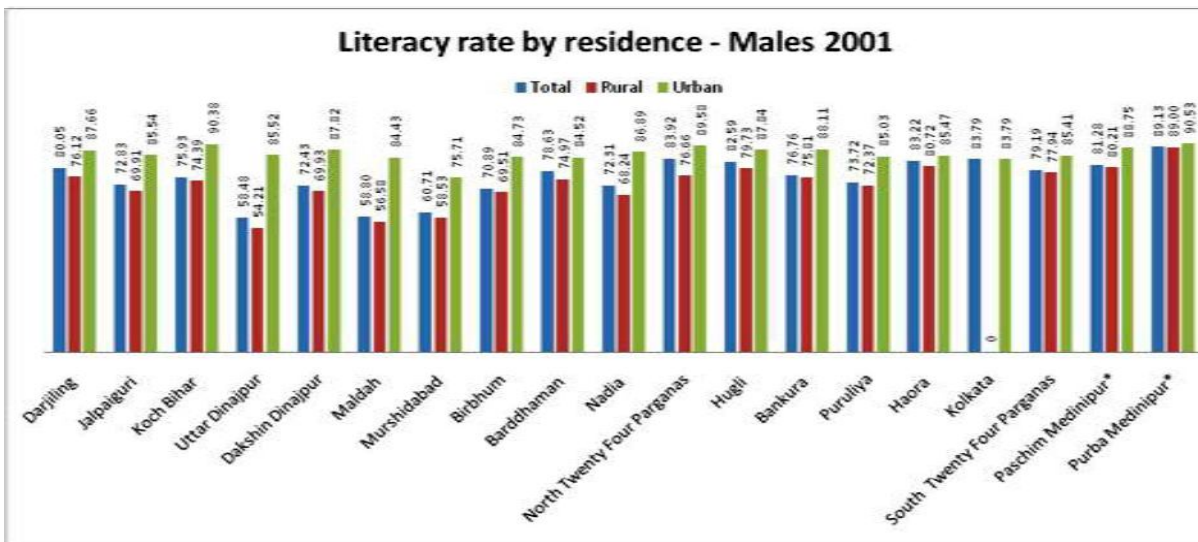
Literacy rate by residence - Males

District Code	State/District	Literacy Rate (Males) 2001			Literacy Rate (Males) 2011		
		Total	Rural	Urban	Total	Rural	Urban
1	2	88	89	90	91	92	93
	West Bengal	77.02	73.13	86.13	82.67	79.51	89.15
01	Darjiling	80.05	76.12	87.66	85.94	82.50	91.23
02	Jalpaiguri	72.83	69.91	85.54	80.61	78.31	86.69
03	Koch Bihar	75.93	74.39	90.38	81.52	80.25	92.41
04	Uttar Dinajpur	58.48	54.21	85.52	66.65	64.06	84.31
05	Dakshin Dinajpur	72.43	69.93	87.82	79.63	77.42	92.61
06	Maldah	58.80	56.58	84.43	67.27	65.37	78.71
07	Murshidabad	60.71	58.53	75.71	71.02	69.52	77.15
08	Birbhum	70.89	69.51	84.73	77.42	76.01	86.75
09	Bardhaman	78.63	74.97	84.52	83.44	80.05	88.43
10	Nadia	72.31	68.24	86.89	79.58	75.65	89.63
11	North Twenty Four Parganas	83.92	76.66	89.58	88.66	82.86	92.79
12	Hugli	82.59	79.73	87.84	87.93	85.71	91.34
13	Bankura	76.76	75.81	88.11	81.00	80.06	90.97
14	Puruliya	73.72	72.37	85.03	78.85	77.96	84.68
15	Haora	83.22	80.72	85.47	87.69	86.06	88.61
16	Kolkata	83.79	-	83.79	89.08	-	89.08
17	South Twenty Four Parganas	79.19	77.94	85.41	84.72	83.59	87.93
18	Paschim Medinipur*	81.28	80.21	88.75	86.66	85.97	91.61
19	Purba Medinipur*	89.13	89.00	90.53	93.14	93.10	93.41

Note: Please see notes at the inner back cover page

Census of India 2011
Provisional Population Totals

Literacy rate by residence - Males



Note: Please see notes at the inner back cover page

Census of India 2011
Provisional Population Totals

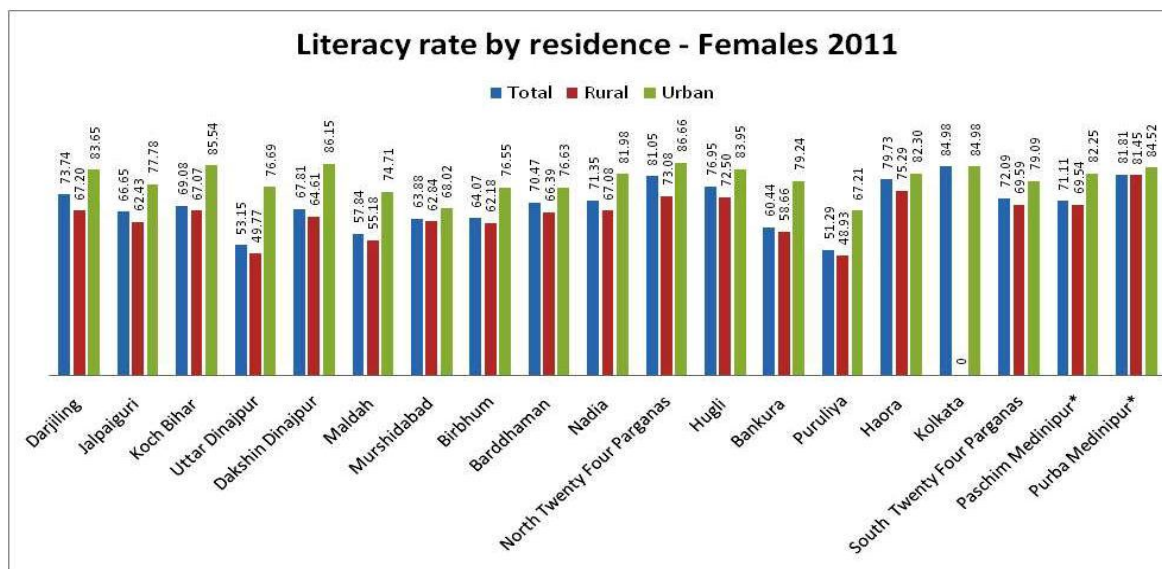
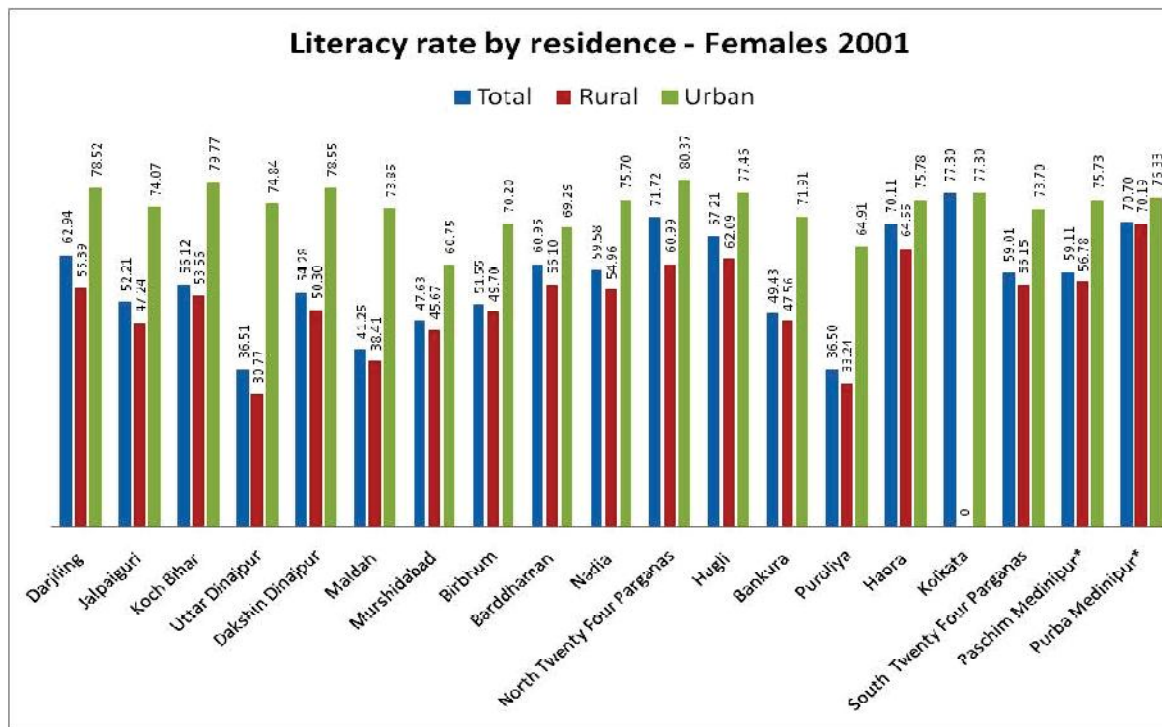
Literacy rate by residence - Females

District Code	State/District	Literacy Rate (Females) 2001			Literacy Rate (Females) 2011		
		Total	Rural	Urban	Total	Rural	Urban
1	2	94	95	96	97	98	99
	West Bengal	59.61	53.16	75.74	71.16	66.08	81.70
01	Darjiling	62.94	55.39	78.52	73.74	67.20	83.65
02	Jalpaiguri	52.21	47.24	74.07	66.65	62.43	77.78
03	Koch Bihar	56.12	53.56	79.77	69.08	67.07	85.54
04	Uttar Dinajpur	36.51	30.77	74.84	53.15	49.77	76.69
05	Dakshin Dinajpur	54.28	50.30	78.55	67.81	64.61	86.15
06	Maldah	41.25	38.41	73.85	57.84	55.18	74.71
07	Murshidabad	47.63	45.67	60.75	63.88	62.84	68.02
08	Birbhum	51.55	49.70	70.20	64.07	62.18	76.55
09	Barddhaman	60.95	56.10	69.29	70.47	66.39	76.63
10	Nadia	59.58	54.96	75.70	71.35	67.08	81.98
11	North Twenty Four Parganas	71.72	60.99	80.37	81.05	73.08	86.66
12	Hugli	67.21	62.09	77.46	76.95	72.50	83.95
13	Bankura	49.43	47.56	71.91	60.44	58.66	79.24
14	Puruliya	36.50	33.24	64.91	51.29	48.93	67.21
15	Haora	70.11	64.55	75.78	79.73	75.29	82.30
16	Kolkata	77.30	-	77.30	84.98	-	84.98
17	South Twenty Four Parganas	59.01	56.15	73.70	72.09	69.59	79.09
18	Paschim Medinipur*	59.11	56.78	75.73	71.11	69.54	82.25
19	Purba Medinipur*	70.70	70.19	76.33	81.81	81.45	84.52

Note: Please see notes at the inner back cover page

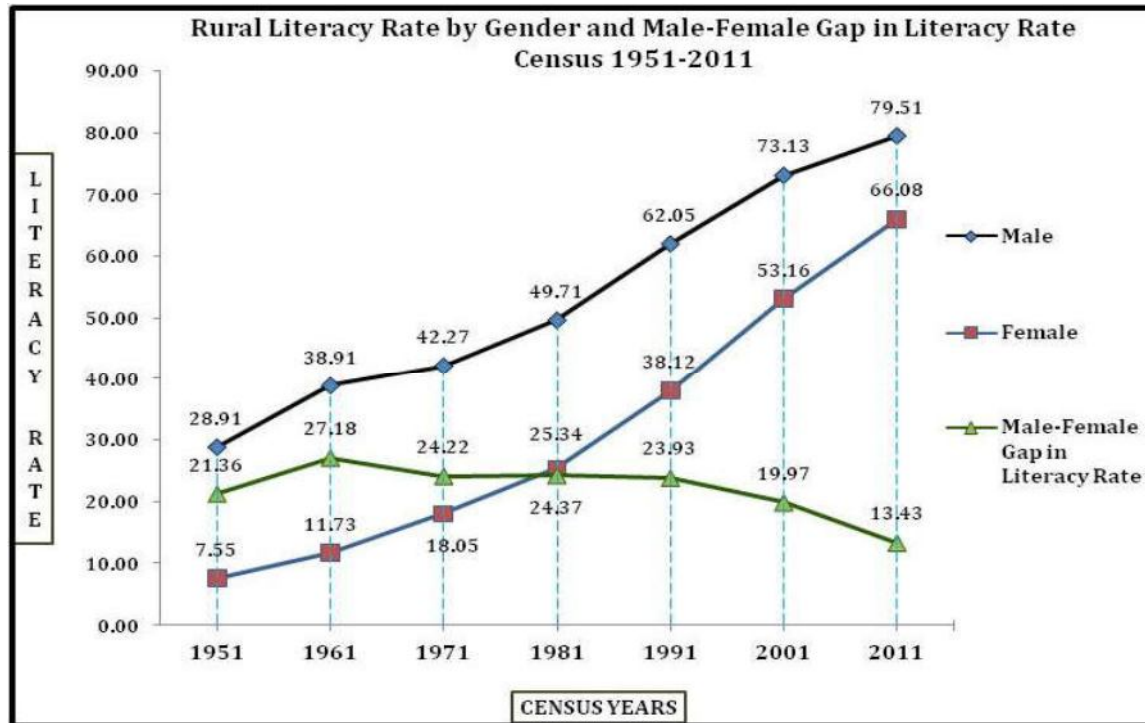
Census of India 2011
Provisional Population Totals

Literacy rate by residence - Females



Note: Please see notes at the inner back cover page

Literacy rate by gender and male-female gap in literacy rates
 India: 1951-2011- Rural



Census of India 2011
Provisional Population Totals

Literacy rate by gender and male-female gap in literacy rates
India: 1951-2011- Urban

