
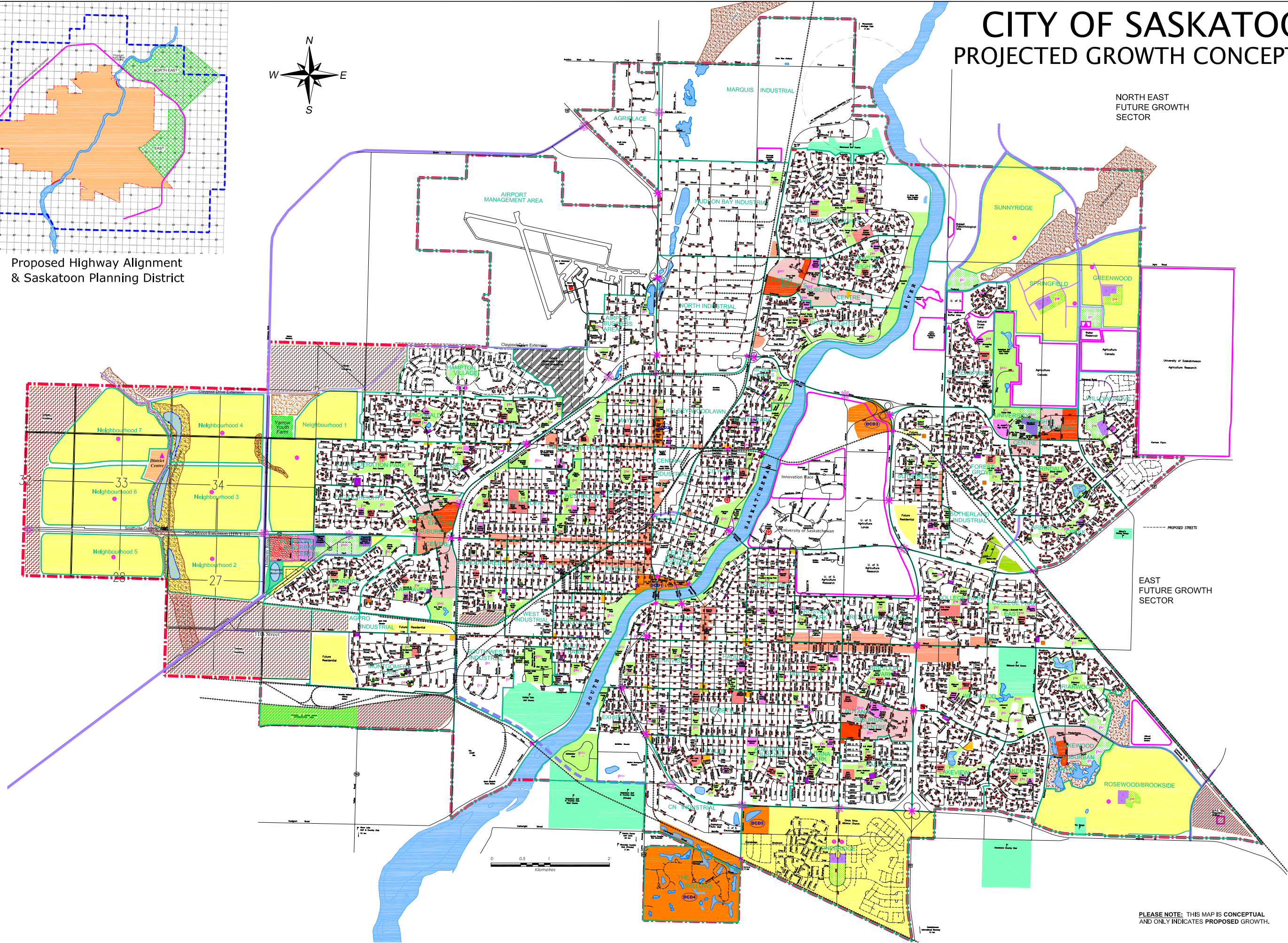
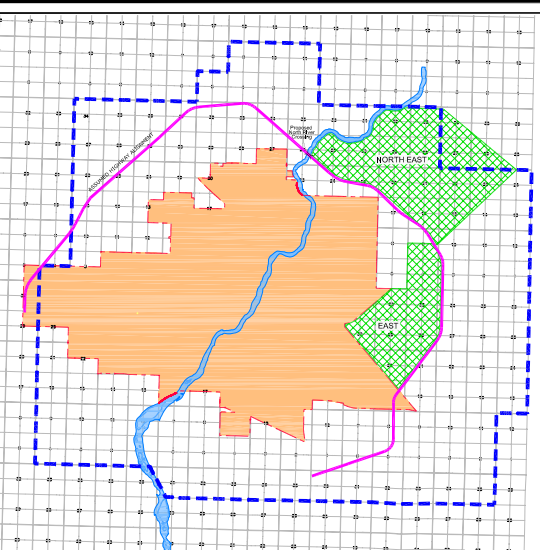


CITY OF SASKATOON PROJECTED GROWTH CONCEPT PLAN



Proposed Highway Alignment
& Saskatoon Planning District



LEGEND

- ### EXISTING
- HOSPITAL
 - CITY LIMITS
 - NEIGHBOURHOOD BOUNDARY
 - UNSERVICABLE, ENVIRONMENTAL OR LOW LYING LAND
 - SUBURBAN CENTRE (RESIDENTIAL / INSTITUTIONAL)
 - URBAN RESERVE
 - COMMERCIAL**
 - NEIGHBOURHOOD
 - DISTRICT
 - SUBURBAN CENTRE
 - ARTERIAL
 - DIRECT CONTROL DISTRICTS**
 - DCD1 - RIVER LANDING
 - DCD2 - MIXED USE
 - DCD3 - REGIONAL RETAIL
 - DCD4 - GOLF COURSE COMMUNITY
 - DCD5 - REGIONAL RETAIL
 - PARKS**
 - NEIGHBOURHOOD
 - DISTRICT
 - MULTI DISTRICT
 - SPECIAL USE
 - INDUSTRIAL
 - AFFORESTATION
 - SCHOOL SITES**
 - PUBLIC SCHOOL
 - SEPARATE SCHOOL
 - OTHER**
 - ROADWAY INTERCHANGE GRADE SEPARATION
 - RAILWAY AND OTHER GRADE SEPARATION
 - MOBILE HOME SITE
 - STORM WATER RETENTION PONDS
 - GOLF COURSE
 - PLANNING DISTRICT BOUNDARY

PROPOSED

- URBAN HOLDING AREA
- INDUSTRIAL
- RESIDENTIAL
- SUBURBAN CENTRE (RESIDENTIAL / INSTITUTIONAL)
- URBAN RESERVE
- COMMERCIAL**
- NEIGHBOURHOOD
- DISTRICT
- SUBURBAN CENTRE
- REGIONAL RETAIL
- ARTERIAL
- PARKS**
- NEIGHBOURHOOD
- DISTRICT
- MULTI DISTRICT
- SPECIAL USE
- INDUSTRIAL
- SCHOOL/COMMUNITY CENTRE SITES**
- COMMUNITY CENTRE/ELEMENTARY SCHOOL
- HIGH SCHOOL
- STREETS**
- FREEWAY
- ARTERIAL
- COLLECTOR
- OTHER**
- ROADWAY INTERCHANGE GRADE SEPARATION
- RAILWAY AND OTHER GRADE SEPARATION
- PERIMETER HIGHWAY
- PROJECTED FUTURE GROWTH SECTOR (SUBJECT TO FEASIBILITY STUDY)
- STORM WATER RETENTION PONDS
- RESERVOIR

PLEASE NOTE: THIS MAP IS CONCEPTUAL
AND ONLY INDICATES PROPOSED GROWTH.



City of Saskatoon
Community Services - City Planning
Research and Information Resource Centre
NOTE: The information contained on this map is for reference only and not to be used for legal purposes. This map may not be reproduced without the expressed written permission of Community Services - Research and Information Resource Centre.
DRAWING NOT TO BE SCALED
August 25, 2015

N:\Planning\Mapping\Map\Map\Projected_Growth_Map\2015_Plan-Growth_038.dwg