

Climate Change and the Future of Biodiversity in Washington

Prepared for the State of Washington Biodiversity Council

Joshua J. Lawler[†] and Molly Mathias

College of Forest Resources
University of Washington
Seattle, WA 98195-352100

[†]Contact: jlawler@u.washington.edu

Please cite as: Lawler J. J. and M. Mathias. 2007. Climate Change and the Future of Biodiversity in Washington. Report prepared for the Washington Biodiversity Council.

Table of Contents

1. Executive summary	3
2. Introduction	3
3. Global climate change, an overview	4
3.1 Recent climatic trends	4
3.2 Climate impacts on physical systems.....	6
3.3 Climate impacts on biological systems	6
4. Climate Change in Washington.....	7
4.1 Washington’s climate.....	7
4.2 Recent climate trends.....	8
4.3 Predicted future climate trends	9
5. Physical impacts of climate change in Washington	11
5.1 Hydrology	11
5.1.1 Recent trends	11
5.1.2 Predicted future trends.....	12
5.2 Fire.....	13
5.2.1 Recent trends	13
5.2.2 Predicted future trends.....	14
5.3 Sea-level rise	14
5.3.1 Recent trends	14
5.3.2 Predicted future trends.....	15
6. Potential climate impacts on the biodiversity of Washington	15
6.1 Ecological Systems.....	15
6.1.1 Freshwater systems	15
6.1.2 Forests	16
6.1.3 Mountains.....	17
6.1.4 Sagebrush steppe	18
6.1.5 Coastal systems	19
6.2 Taxonomic groups	19
6.2.1 Non-vascular plants.....	19
6.2.2 Vascular plants	19
6.2.3 Invertebrates.....	21
6.2.4 Birds	22
6.2.5 Mammals.....	23
6.2.6 Amphibians	23
6.2.7 Reptiles	24
6.2.8 Fish.....	24
7. Conserving biodiversity in a changing climate	25
7.1 Intact systems	26
7.2 Redundancy	26
7.3 Connectivity	27
7.4 The ecological stage.....	27
7.5 Prioritization.....	28
7.6 Regional and national coordination	28
8. Carbon sequestration as a potential mitigation tool in Washington	28
9. Future research needs.....	28
9.1 Vulnerability assessment.....	28
9.2 Data	30
9.3 Targeted monitoring.....	30
10. Action plan for climate change	31
11. Links to climate-change information	32
Literature cited.....	33

1. Executive Summary

In the coming century, average annual temperatures in Washington are projected to rise at a rate of 0.1 to 0.6 °C (0.2 and 1.0 °F) per decade. Although there is more uncertainty in projected changes in precipitation, in general, winters are projected to be wetter and summers are projected to be drier. These changes will have profound effects on many ecological systems across the state. For example, temperature-driven reductions in snowpack will affect stream-flow patterns and in turn many freshwater systems. Increasing temperatures will result in drier fuels leading to more frequent, intense, and/or extensive wildfires and rising sea levels will inundate many low-lying coastal areas. All of these changes have the potential to alter habitat and other finely balanced ecological relationships. As species move in response to these climate-driven changes, some will leave areas in which they are currently protected and others will replace them. Designing a network of protected lands that adequately conserves Washington's biodiversity into the future will require taking climate change into account. Planning for climate change will require a new set of tools including state-wide and regional assessments to determine which species and lands are most vulnerable to climate change and which lands are most isolated, synthetic analyses of regional climate and climate-impact projections, and regional cooperation among state, federal, and private landowners. Despite the challenges inherent in addressing climate change in the conservation-planning process, it may not be possible to protect biodiversity in the coming century unless we do.

2. Introduction

Global average temperatures have increased by 0.7 °C (1.3 °F) over the last century and are projected to rise between 1.1 and 6.4 °C (2.0-11.5 °F) by 2100 (Alley et al. 2007). The changes of the past century have had clear effects on many ecological systems. Most notably, we have seen changes in the timing of ecological events and shifts in the distributions of species (Walther et al. 2002, Parmesan and Yohe 2003, Root et al. 2003, Parmesan 2006). For example, spring events such as flowering, mating, and migration are occurring earlier. In addition, many species have shifted their ranges upward in elevation or poleward in latitude at rates that correspond to warming trends. Recent changes in climate have also been linked to changes in hydrology and wildfire frequency and severity (Poff et al. 2002, Westerling et al. 2006)—changes that have important implications for ecological systems. Given that future changes in climate are projected to be much greater than those of the past century, ecological systems will likely undergo even more dramatic changes in the coming decades.

Conservation planning efforts are generally based on the current distribution of biodiversity. However, as climate changes, species will clearly move in response to physiological temperature constraints, changes in habitat, food availability, new predators or competitors, and new diseases and parasites. Thus, it is unlikely that today's protected lands will provide protection for the same species and same ecological systems in the future. Developing a network of lands that will adequately protect biodiversity into the future will require explicitly taking climate change into account. In the following pages, we provide an overview of recent and projected future climate impacts on the physical

and biological systems of Washington as well as summarize the state of knowledge about potential methods for addressing climate change in future planning efforts.

3. Global Climate Change, an Overview

3.1 Recent Climatic Trends

The initial publications from the Intergovernmental Panel on Climate Change (IPCC) Fourth Assessment Report provide a clear picture of how the Earth's climate has been warming and how precipitation trends in many places have been changing. Over the last 100 years, average annual global temperatures have risen 0.7 °C (1.3 °F). Furthermore, the increasing trend in global temperatures over the last 50 years is approximately twice the trend of the previous 50 years (e.g., Alley et al. 2007). Average annual temperatures in the U.S. have risen 0.8 °C (1.4 °F) and increases in Alaska over the same period have been even greater (2-4 °C [3.6-7.2 °F]) (Houghton et al. 2001). Additionally, much of the U.S. has experienced increased precipitation in the last century, primarily as increases in the amount of heavy precipitation (Groisman et al. 2001).

There is a large degree of confidence that these trends will continue into the future. Global average surface temperatures are projected to rise between 1.1 and 6.4 °C (2.0-11.5 °F) by 2100 (Alley et al. 2007) with most areas in the U.S. projected to experience greater than average warming. The largest increases are projected for the high northern latitudes where average annual temperatures may increase more than 7.5 °C (13.5 °F) (Fig. 1). There is far less agreement among projections of future precipitation patterns. In the winter months, climate models generally agree that there will be an increase in precipitation in the mid to high northern latitudes including the northern U. S. In the summer months, most land-masses are projected to experience less precipitation. However there is less confidence in these projections than for winter projections. Of the summer projections, there is more confidence in the summer drying trends projected for Europe, around the Mediterranean, Southern Africa, and in the Pacific Northwestern U. S. (Fig. 2).

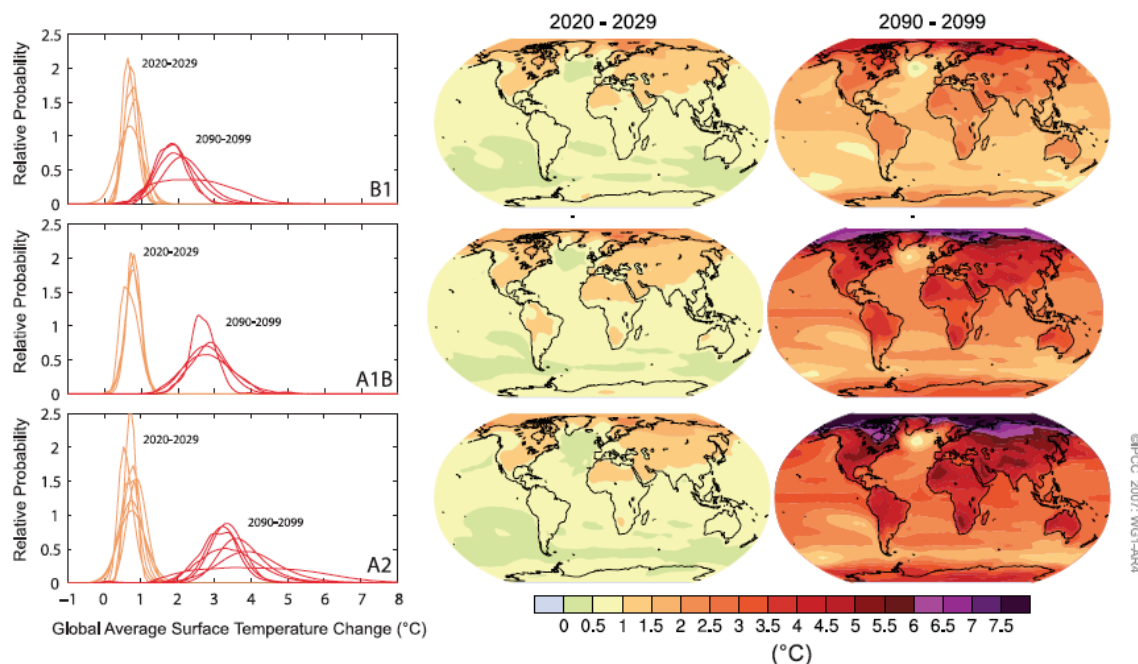


Figure 1. Projected temperature changes for the early and late 21st century relative to the period 1980–1999. The central and right-hand panels show averaged model projections from multiple GCMs for the B1 lower (top), A1B mid (middle) and A2 mid-high (bottom) greenhouse gas emissions scenarios. The left-most panels show corresponding uncertainties in the model projections. The larger spread in the red curves (on the right) indicate larger uncertainties for the 2090–2099 period.

Source: *Climate Change 2007: The Physical Science Basis, Summary for Policy Makers, Intergovernmental Panel on Climate Change*

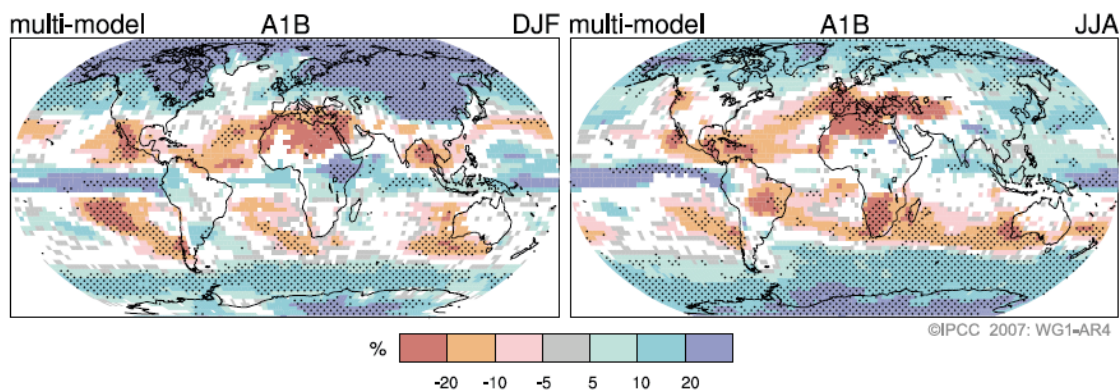


Figure 2. Relative changes in precipitation (in percent) for the period 2090–2099, relative to 1980–1999. Values are multi-model averages based on the SRES A1B mid-level greenhouse-gas emission scenario for December to February (left) and June to August (right). White areas are where less than 66% of the models agree in the sign of the change and stippled areas are where more than 90% of the models agree in the sign of the change.

Source: *Climate Change 2007: The Physical Science Basis, Summary for Policy Makers, Intergovernmental Panel on Climate Change*

3.2 Climate Impacts on Physical Systems

Climatic changes affect the Earth's physical systems which in part structure ecosystems, communities, and biodiversity. The most studied physical systems with respect to climate change include hydrological systems, coastal processes, and the cryosphere (ice and snow). Even with no change in precipitation, increased temperatures are likely to result in decreases in ice cover and snowpack. For example, the number of glacial lakes, glacial runoff, and spring peak discharge in glacial streams and rivers have all increased (Adger et al. 2007). In addition, the western U.S. has experienced reductions in the area of spring snow cover (Groisman et al. 2001).

Projected climatic changes will also affect inland hydrology including streams, lakes, and wetlands (Frederick and Gleick 1999, Poff et al. 2002). Reduced snowpack and earlier spring melts will mean changes in the timing and intensity of spring and summer stream flows (Barnett et al. 2005, Milly et al. 2005). Furthermore, small changes in temperature and precipitation have historically resulted in dramatic changes in flood magnitudes (Knox 1993) and larger climatic changes have redistributed lakes and wetlands across the landscape (Poff et al. 2002). Wetlands are likely to be the most susceptible to climate change of all aquatic systems and wetlands that are dependant on precipitation will be the most vulnerable (Burkett and Keusler 2000, Winter 2000).

Increased global temperatures also have profound ramifications for coastlines. Many coastal areas have experienced sea-level rise, as global average sea level has risen between 10 and 25 cm (3.9 – 9.8 inches) over the last 100 years (Watson et al. 1996). In the coming century, global average sea level is projected to increase by 18-59 cm (7.1 – 23.2 inches) (Alley et al. 2007). Due to thermal expansion of the oceans, even if greenhouse-gas emissions were stabilized at year-2000 levels, we would still likely be committed to between 6 and 10 cm (2.4 – 3.9 inches) of sea-level rise by 2100 and sea level would continue to rise for four more centuries (Meehl et al. 2005). These estimated ranges do not include the potential effects of future rapid changes in ice flows. Sea-level rise has the potential to inundate approximately 50% of North American coastal wetlands and a 50-cm rise in sea level would result in the loss of 17-43% of U.S. coastal wetlands (Watson et al. 1998).

In addition to changing hydrology, climate change will affect other physical factors such as fire and storm intensity. Recent changes in moisture levels have been linked to changes in the frequency and severity of wildfires in the western U.S. (Westerling et al. 2006). In addition, it is likely that future tropical cyclones will be more intense and it is very likely that the frequency of heavy precipitation events and heat waves will increase in the coming century (Alley et al. 2007).

3.3 Climate Impacts on Biological Systems

The climate-induced changes to physical systems will have cascading effects on ecological systems. Many ecological effects of climate change have already been documented providing a clear fingerprint of climate change on ecological systems (Walther et al. 2002, Parmesan and Yohe 2003, Root et al. 2003, Parmesan 2006). These include changes in phenology, changes in species distributions, and physiological changes. Phenological changes have been noted in many different systems (Sparks and

Carey 1995). Birds are laying eggs earlier (Brown et al. 1999, Crick and Sparks 1999b), plants are flowering and fruiting earlier (Cayan 2001), and frogs are mating earlier (Beebee 1995, Gibbs and Breisch 2001a). In general, over the last decade, spring events have been occurring earlier at an average rate of 2.3 days per decade (Parmesan and Yohe 2003). These changes in phenology are likely to lead to mismatches in the timing of interdependent ecological events with likely consequences for community composition and ecosystem functioning (Stenseth and Mysterud 2002).

Shifts in species ranges have also been documented across a range of species. Species of birds, butterflies, and amphibians have shifted their distributions in patterns and at rates that are consistent with recent climatic changes (Parmesan 2006). Amphibians are moving up-slope in the Andes in response to warming temperatures and retreating glaciers (Seimon et al. 2007). European butterflies have been seen expanding their ranges northward (Parmesan et al. 1999). And, bird species have been recorded as expanding their ranges upward in elevation and poleward in latitude (Thomas and Lennon 1999). In some instances, the losses of populations and even the extinction of species have been attributed to climate change (Pounds et al. 1999). The redistribution of fauna that will result from future climatic changes will create new ecological communities, new invasive species, and will disrupt the functioning of ecosystems.

Plants have shown clear physiological responses to climate change. Increases in water-use efficiency in response to increases in atmospheric CO₂ concentrations have been documented and are likely to lead to shifts in community composition and in dominant vegetation types (Policy et al. 1993). Changes in water-use efficiencies also have been shown to have unforeseen implications for the global hydrological cycle (Gedney et al. 2006). We have already seen shifts in vegetation that track recent changes in climate. Some of the most well documented shifts are in the increased elevation of tree-line and the advance of the boreal forest north into the Arctic tundra (Caccianiga and Payette 2006)

4. Climate Change in Washington

4.1 Washington's Climate

Washington's mountains, coupled with the atmospheric circulation patterns over the northern Pacific Ocean, play a large role in shaping the climate across the state. East of the Cascade Range is drier year round, warmer in the summer, and colder in the winter than the west side of the Cascades. Total annual precipitation to the west of the Cascades generally ranges from 75 to 1000 cm (29.5 -393.7 inches) with the most precipitation falling in the Cascade Range and Olympic Mountains. To the east of the Cascade Range, total annual precipitation is generally between 15 and 200 cm (5.9 – 78.7 inches). Annual and daily temperatures are much more variable to the east of the Cascades compared to the relatively consistent maritime climate to the west. For example, summer temperatures in the east can be 8-14 °C (15-25 °F) warmer and winter temperatures can be approximately 3-14 °C (5-25 °F) colder than temperatures to the west of the Cascade Range, although colder temperatures at high elevations in the west are more comparable to eastern winter temperatures. These differences shape the diverse

ecosystems that can be found in the two regions and have significant implications for the way in which climate change will affect those systems.

4.2 Recent Climate Trends

Like much of the rest of the world, temperatures have been increasing in Washington over the last 100 years. In the last century, temperatures have generally increased by about 0.8 °C (1.5 °F) (Mote 2003b). Although some particular weather stations have reported cooling trends over this period, the warming trend is relatively consistent throughout the Pacific Northwest (Fig. 3). The warming trends have been strongest in the winter months and weakest in the autumn months. In general, precipitation in Washington has also been increasing over the past century. The largest relative increases have been recorded in the spring and have been in the eastern portion of the state (Mote 2003b) (Fig. 4).

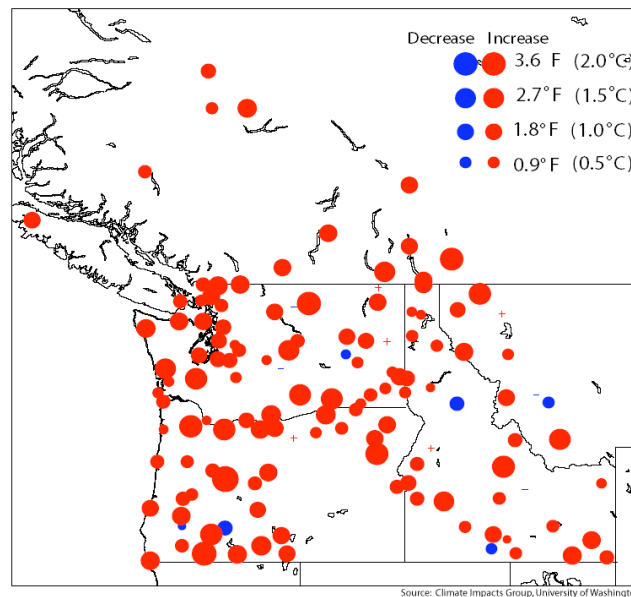


Figure 3. Average annual trends in temperature from 1920-2000. This figure was reproduced with permission from the University of Washington Climate Impacts Group (URL <http://cses.washington.edu/cig>).

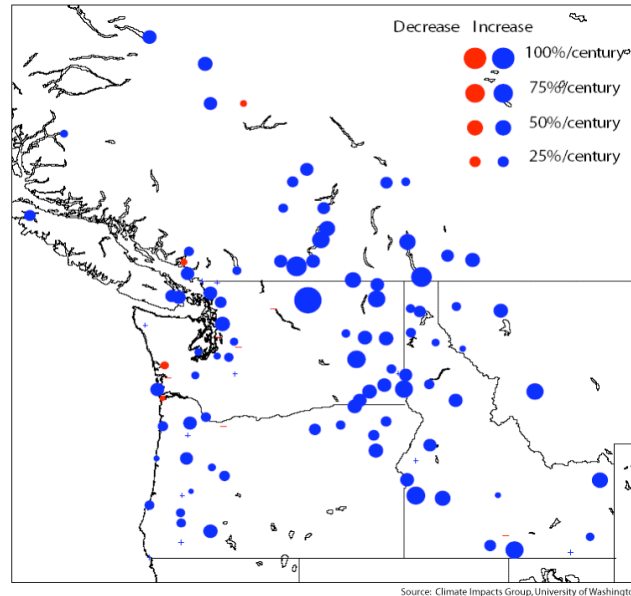


Figure 4. Average annual trends in precipitation from 1920-2000. This figure was reproduced with permission from the University of Washington Climate Impacts Group (URL <http://cses.washington.edu/cig>).

4.3 Predicted Future Climate Trends

The Climate Impacts Group at the University of Washington has projected potential future changes in the climate of the Pacific Northwest based on general circulation model (GCM) projections produced for the Intergovernmental Panel on Climate Change (IPCC) Third Assessment Report (Mote et al. 2005a). They predict that temperatures will rise at a rate of 0.1 to 0.6 °C (0.2 and 1.0 °F) per decade over the next 100 years. This is potentially a much larger rate of increase than the 0.1 °C per decade experienced in the Pacific Northwest over the last century. The low, average, and high projected temperature increases from the multiple GCMs for the years 2040 and 2080 are 0.8 °C, 1.6 °C, and 2.6 °C (1.4 °F, 2.9 °F, and 4.6 °F) and 1.6 °C, 3.1 °C, and 4.9 °C (2.9 °F, 5.6 °F, and 8.8 °F) respectively.

Temperature projections from 30 GCM runs generated for the IPCC Fourth Assessment Report depict a similar future warming trend. For the state of Washington, average annual temperatures for a 30-year period from 2071-2100 are predicted to increase from 1.6 to 3.7°C (2.8 to 6.6°F) under a lower greenhouse-gas scenario, from 1.5 to 4.4°C (2.7 to 7.9°F) under a mid-level greenhouse-gas scenario, and from 1.8 to 4.7°C (3.3 to 8.4°F) under a mid-high greenhouse-gas emissions scenario. For these projections, the lower, mid, and mid-high greenhouse-gas emissions scenarios correspond to the B1, A1B, and A2 scenarios developed by the IPCC as part of their Special Report on Emissions Scenarios (SRES) (Nakicenovic et al. 2000). Warming trends are predicted to be greater in the eastern part of the state (Fig. 5).

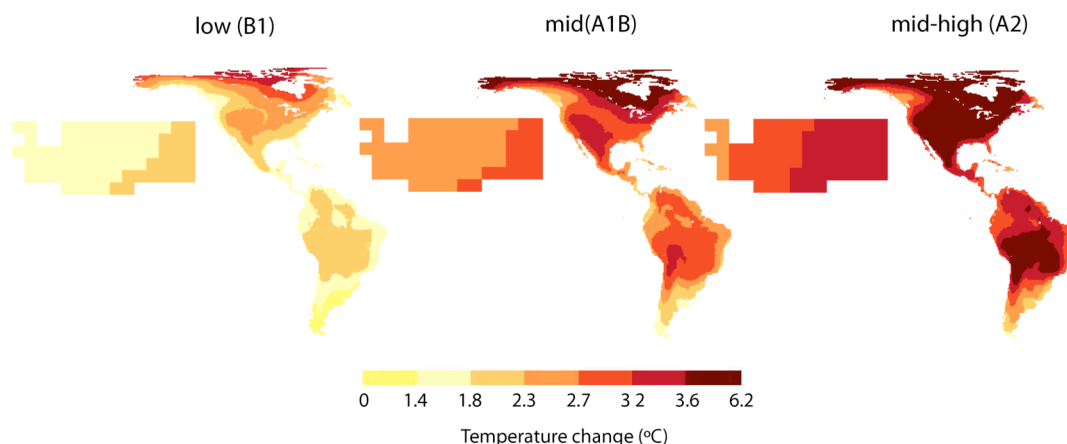


Figure 5. Projected future changes in temperature for the western hemisphere and Washington state averaged for the period of 2071-2100. The maps depict consensus across projections from 10 different GCMs for each of three different greenhouse-gas emissions scenarios. Eighty percent (8 of the 10) GCMs project temperature increases equal to or greater than those shown in the maps (Lawler et al. *In review*).

Precipitation projections for the region, as for the globe as a whole, are more variable. However, in general, the GCMs tend to predict increases in winter precipitation and decreases in summer precipitation. The low, average, and high projected change in precipitation from the multiple GCMs analyzed by Mote et al. (2005a) for the years 2040 and 2080 are -4%, 2%, and 9% and -2%, 6%, and 18% respectively. Again, future climate-change projections made for the IPCC Fourth Assessment Report provide a similar picture with respect to precipitation. In general, across the state, precipitation is predicted to increase in the winter (Fig. 6) and decrease in the summer (Fig. 7). The maps in Figures 6 and 7 depict the directional change in winter and summer precipitation for Washington averaged for 30-year period from 2071 to 2100.

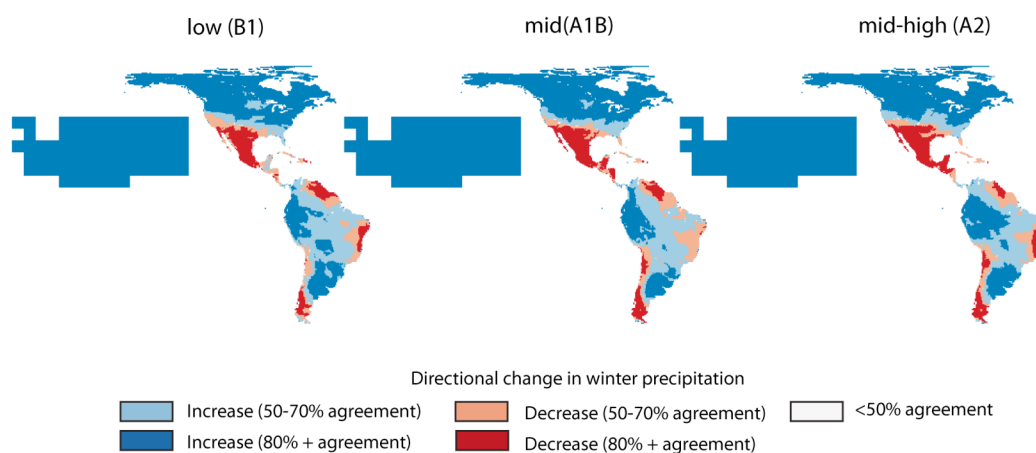


Figure 6. Projected directional changes in winter precipitation for the western hemisphere and Washington state averaged for the period of 2071-2100. The maps depict consensus across projections from 10 different GCMs for each of three different greenhouse-gas emissions scenarios. These maps only depict the level of agreement in the direction of change in winter precipitation across GCM projections, they do not depict the projected magnitude of change (Lawler et al. *In review*).

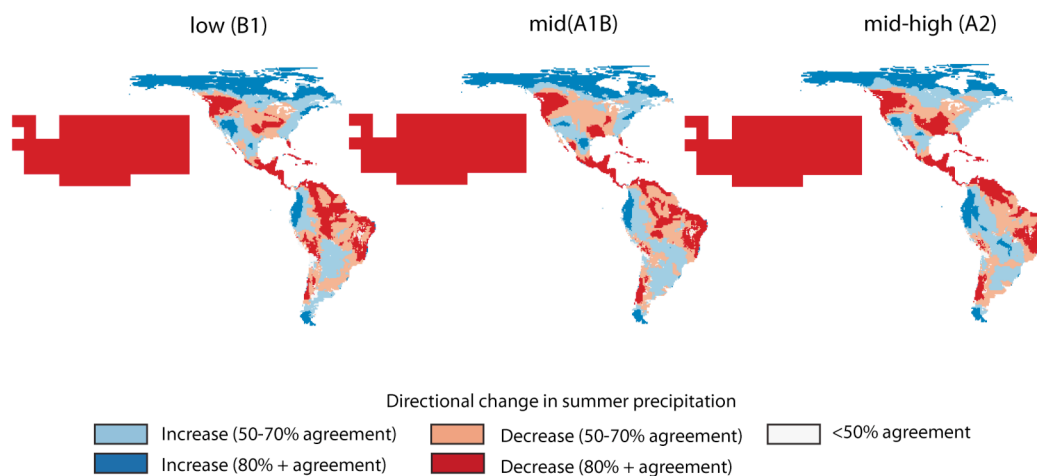


Figure 7. Projected directional changes in summer precipitation for the western hemisphere and Washington state averaged for the period of 2071-2100. The maps depict consensus across projections from 10 different GCMs for each of three different greenhouse-gas emissions scenarios. These maps only depict the level of agreement in the direction of projected changes in summer precipitation across GCMs, they do not depict the projected magnitude of change (Lawler et al. *In review*).

5. Physical Impacts of Climate Change in Washington

Although there is a growing body of global and even continental scale climate-change impact projections, there are relatively few projections at state and regional scales. Below, we summarize climate-impact projections that have been made for the Pacific Northwest, and when available, the state of Washington.

5.1 Hydrology

5.1.1 Recent Trends

Hydrological systems are driven in part by regional climate. In the Pacific Northwest, the timing and amount of stream flow is intimately linked to both temperature and precipitation through winter snowpack (Hamlet et al. 2005, Mote 2006, Hamlet et al. 2007). Winter temperatures play a large role in determining how much precipitation falls as snow and how much falls as rain. Increased temperatures reduce length of the snow season and increase the elevation of snowline. Thus, despite increases in precipitation, warming temperatures have led to decreases in snowpack over much of Washington. Mote (2003a) reports decreases in April 1st snowpack from 1950-2000 over much of

Washington. At sites in the Olympics and the Cascade Range, there have been decreases in April 1st snowpack of 30-60% (Mote et al. 2005b). The largest decreases have been at lower elevations (e.g., below 1800 m [5900 ft]) where small changes in temperature have the ability to move snowline upward in elevation (Fig. 8).

The reduction in snowpack over the last 50 years has resulted in changes in flow regimes in some western streams. In particular, streams are experiencing more March streamflow, reduced summer streamflow, increased winter runoff, and earlier snow-derived spring streamflow (Cayan 2001, Stewart et al. 2005). Although these trends depict clear changes in hydrological processes over the last 50 or so years, there is another, more cyclical trend in hydrological drivers that forms a clear pattern in the recent climate record of the Pacific Northwest. This underlying variability in precipitation is associated with the Pacific Decadal Oscillation (PDO) and thus there will likely continue to be alternating wetter and drier periods in the region in the future (Hamlet et al. 2005, Hamlet et al. 2007).

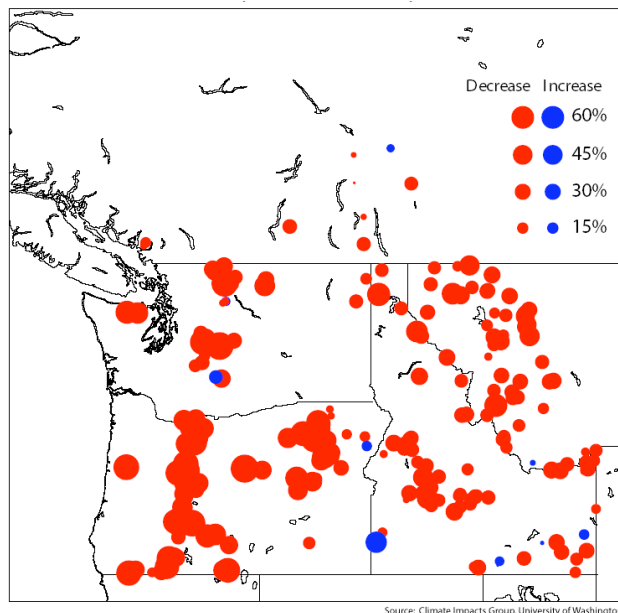


Figure 8. Trends in April 1st snow water equivalent from 1950-2000. This figure was reproduced with permission from the University of Washington Climate Impacts Group (URL <http://cse.washington.edu/cig>).

5.1.2 Predicted Future Trends

Projected temperature increases for the coming century are expected to increase the proportion of winter precipitation falling as rain, increase the frequency of winter flooding, reduce snowpack, increase winter streamflow, result in earlier peak streamflow, and decrease late spring and summer streamflows (Hamlet and Lettenmaier 1999a, Mote et al. 2003, Payne et al. 2004, Mote et al. 2005a, Hamlet et al. 2007). Snowpack in the

Washington Cascades is projected to decrease by 44% by 2020 and by 58% by 2040 relative to 20th century climate. Peak spring snow runoff is expected to occur 4-6 weeks earlier (Climate Impacts Group 2004). Summer streamflow reduction is expected to continue and become more widely spread (Mote et al. 1999b, Miles et al. 2000, Snover et al. 2003, Mote 2003a, 2003b, Climate Impacts Group 2004, Stewart et al. 2004). While the region is forecast to become wetter overall, the projected increase in precipitation is less than the precipitation range associated with natural decadal variability (Hamlet et al. 2005). Any small amounts of additional summer precipitation will not be enough to overcome the region's dry summers or mitigate the decreased soil moisture caused by higher temperatures (Hamlet and Lettenmaier 1999a).

5.2 Fire

5.2.1 Recent Trends

Fire is perhaps the most important natural disturbance in much of the western U.S. and in much of Washington as well (McKenzie et al. 2004). Not surprisingly, there is a strong and critical link between climate and the extent, severity, and frequency of wildfires in the western U.S. (Agee 1993, Dale et al. 2001, McKenzie et al. 2004). In the Pacific Northwest, there is a clear relationship between the area of land that is burned, regional drought patterns, and the phase of the PDO (Mote et al. 1999b). As in other parts of the west, this relationship was stronger in the era before intense fire suppression was instigated in the early twentieth century (Mote et al. 1999b).

Fire regimes differ significantly across the state between the west and east sides of the Cascade Range. The wetter western forests experience fewer fires than the drier forests, grasslands, and shrublands on the east side of the Cascades. Historically, climate has been the limiting factor for fires on the west side of the Cascades where fuels are plentiful, but higher moisture levels prevent ignition and spread (Bessie and Johnson 1995). Prolonged dry and hot periods are generally required for large fires in the west-side forests. In contrast, fires in drier systems on the east side of the Cascades are generally limited by fuel availability (McKenzie et al. 2004).

In the mid 1980's, the size and intensity of large wildfires in the western U.S. increased markedly (Westerling et al. 2006). The frequency of large fires has increased four fold from 1970-1986 to 1987-2003, and, on average, fire-season length has increased by 78 days in the same period. These increases can in part be attributed to decreases in fuel moisture which in turn is driven by increased temperatures and decreased precipitation and snowpack (Westerling et al. 2006). In addition to changes in climate, the increase in fire risk and fire severity has in part been driven by fire suppression practices and inter-decadal climate variability (McKenzie et al. 2004, Running 2006).

5.2.2 Predicted Future Trends

Projected increases in spring and summer temperatures will exacerbate the conditions favorable for large fires in the western U.S. (McKenzie et al. 2004, Westerling et al. 2006). In general, we should expect longer fire seasons and more fires (Wotton and

Flannigan 1993, McKenzie et al. 2004). Even under relatively modest greenhouse-gas emissions scenarios, we may expect to see a doubling in the area burned in western states (McKenzie et al. 2004). The most important factor affecting the area burned is summer temperature. Because the climate-modeling community has the most confidence in future projected changes in temperature, the projected increases in wildfire should be seen as highly likely. In addition to the drying effects of increased temperatures, projected decreases in summer precipitation and increased fuels resulting from CO₂ fertilization (increases in atmospheric CO₂ have the potential to increase plant growth) may further increase the trends towards more and larger fires in the coming century (Price and Rind 1994, Lenihan et al. 1998).

5.3 Sea-level Rise

5.3.1 *Recent Trends*

In general, the rugged coast of the Pacific Northwest makes the region less susceptible to sea-level rise than many parts of the eastern and particularly southeastern United States. Nonetheless, sea-level rise has the potential to alter the Washington coast and change coastal systems. Changes in apparent sea level are a product of several different processes. In the Pacific Northwest, the two most important processes are sea-level rise (predominantly driven by thermal expansion and snow and ice melt) and changes in the relative height of the land (subsidence and uplift). Sea-level rise in Washington has generally tracked global sea-level rise at a rate of 1 to 2.5 mm/year (Canning 2001). However, local uplift and subsidence of the coastal lands has resulted in differing degrees of apparent sea-level change along different parts of the coast. For example, at Friday Harbor, where there is no uplift or subsidence, apparent sea-level rise has been occurring at a rate of 1.2 mm/year (4.8 inches/century). At Neah Bay, where uplift has been occurring, the change in apparent sea level is actually negative (-1.2 mm/year). In contrast, many parts of Puget Sound are experiencing subsidence. Seattle, for example, has had apparent sea-level rise of 3.0 mm/year (12 inches/century) (Canning 2001).

5.3.2 *Predicted Future Trends*

Globally, average sea-level is projected to rise by 18-59 cm (7-23 inches) by 2100 (Alley et al. 2007). Given subsidence and uplift, apparent future sea-level rise on the Washington coast will differ (as have changes over the past century) from location to location. Given slightly older global sea-level rise projections (which are generally more variable and potentially slightly higher), Tacoma is projected to see an increase of roughly 40 cm in apparent sea-level by 2050 (Canning 2001). This rapid increase is due, in part to the subsidence occurring in Puget Sound. Seattle is projected to see the same level of increase by 2060, Friday Harbor by 2080, and Neah Bay by 2100 (Canning 2001).

Rising sea levels will result in physical changes to low-lying coastal areas in Washington. Examples of particularly vulnerable areas include portions of Olympia's

coast, Mukilteo, and Everett. These physical changes will include coastal erosion, landslides, saltwater intrusion into freshwater wetlands and water tables, and river mouth flooding. There will likely be additional impacts on human structures including sewage management systems, underground storage tanks, and hazardous waste storage sites (Canning 1991, Canning 2001).

6. Potential Climate Impacts on the Biodiversity of Washington

In addition to affecting physical systems, climate change has had broad and pervasive impacts on ecological systems. Although much evidence of these impacts exists, there is (with a few exceptions) far less information about how the ecological systems and species of Washington have been changing and are projected to change. In this section, we draw from global, regional, and local studies that can provide some evidence of how biodiversity in Washington has likely changed and is likely to change in response to climate change. We have organized our discussion of these changes around ecological systems and around broad taxonomic groups. Not all systems or groups present in Washington are represented in our discussion. Those included are the ones for which the most information exists.

6.1 Ecological systems

6.1.1. *Freshwater systems*

The combination of changes in hydrology and changes in temperature will have significant impacts on freshwater systems throughout the state. The reduction of snowpack and the resulting changes in spring runoff and summer flows discussed above (section 5.1) will have serious implications for areas in which competition for scarce water resources is already intense, for salmon, and for other freshwater species in Washington (Mote et al. 1999a, Miles et al. 2000, Battin et al. 2007). Likewise, increases in winter streamflows have the potential to increase the risk of winter floods, and streambed scouring events (Climate Impacts Group 2004).

Increased summer temperatures resulting in increased evaporation, combined with a trend towards drier summers, will result in reduced summer water levels for precipitation fed systems. Reductions in water levels and increases in water temperatures will potentially lead to reduced water quality both in terms of increased turbidity and decreases in dissolved oxygen concentrations (Poff et al. 2002). Furthermore, increased productivity, driven by increased temperature, may lead to increases in algal blooms and more frequent anoxic conditions (Allan et al. 2005). Increases in water temperatures will also facilitate the expansion of ranges of warm-water fish species and the contraction of ranges of cool- and cold-water fish species (Carpenter et al. 1992, Eaton and Scheller 1996). This may mean an increase in competition between non-native fish such as smallmouth bass and native salmon and trout species and an overall reduction in native cold-water species populations.

Together, these factors have the potential to significantly alter aquatic communities. Of all aquatic systems, wetlands will likely be the most susceptible to climate change. Shallow wetlands that are dependant on precipitation will be the most vulnerable to drying, warming, and changes in water quality (Burkett and Keusler 2000, Winter 2000). Intermittent and perennial streams, vernal pools, and coastal wetlands and marshes will also be particularly vulnerable to projected changes in temperature, precipitation, and sea-level rise.

6.1.2. Forests

Washington has two, very distinct basic forest types. West of the Cascades is dominated by wetter, denser conifer forests whereas the forests east of the Cascade crest are dry, more open conifer forests often blending into open woodlands at lower elevations. Tree growth rates, seedling establishment, and disturbance regimes such as fire and insects are markedly different in the two regions, such that the two forest types are likely to be differentially affected by climate change.

Climate change will likely have the largest effect at forest boundaries where seedlings have a hard time establishing due to cold temperatures or dry conditions (Peterson and Peterson 1994, Bachelet et al. 2001c, Peterson and Peterson 2001, Peterson et al. 2002, Nakawatase and Peterson 2006). At high elevation tree lines, seedling establishment is often limited by cold temperatures and spring snowpack. Thus, in both eastern and western forests, growth and seedling establishment at alpine treeline may be enhanced by warmer temperatures and reduced snowpack. Correspondingly, we should expect to see expansions of forests upward in elevation into alpine zones. Conversely, the lower treeline of the eastern forests is determined by water availability such that drier conditions at lower elevations prevent trees from growing. Thus, at lower elevations, decreased summer precipitation, decreased snowpack, and increased temperatures have the potential to shift treeline up in elevation (Mote et al. 2003, Neilson et al. 2005).

Unfortunately, these simple predictions alone are unlikely to give us an accurate picture of how Washington's forests will respond to climate change. There are several other factors that will influence future forest distributions and species composition. For example, the upslope contraction of eastern forests in response to warmer and drier conditions may be offset by increased water-use efficiency resulting from increased atmospheric CO₂ concentrations (Bachelet et al. 2001c, Krajick 2004). This increased water use efficiency occurs because plants are able to keep their stomata closed for longer periods of time (they open their stomata to take in CO₂ and in the process lose moisture). Correspondingly, models that take this CO₂ effect into account predict expansions of the eastern forests into lower elevations (Neilson and Drapek 1998, Daly et al. 2000). However, the magnitude of the potential CO₂ effect is not well understood and thus the degree to which it will offset forest contractions due to reduced water availability is still uncertain (Bachelet et al. 2001c).

Climate-driven changes in fire regimes will likely be the dominant driver of change in western U.S. forests over the next century (McKenzie et al. 2004). Due to increased temperatures and reduced snowpack and summer precipitation, models predict an increase in the length of the fire season and in the likelihood of fires east of the

Cascades (Bachelet et al. 2001b, McKenzie et al. 2004). Due to the wetter conditions, predicting changes in the fire regime west of the Cascades is more difficult (Mote et al. 2003). Changes in the fire regime east of the Cascades will likely result in changes in species composition, habitat availability, and the prevalence of insect outbreaks (McKenzie et al. 2004). All this said, as discussed in section 5.2 above, the frequency and severity of fires in the future will depend not only on the climate but also fuel availability and thus forest management will, as it does today, affect fire regimes east of the Cascades (McKenzie et al. 2004).

Drier, warmer conditions and drought stress are also likely to directly lead to increased insect infestations and outbreaks. Some insect pests are already expanding their ranges northward in response to warming and others have switched from a two-year to a one-year life-cycle allowing them to generate large outbreaks (Logan and Powell 2001a).

6.1.3. Mountains

Ecological systems at high elevations are particularly sensitive to climate change (Woodward et al. 1995, Rochefort and Peterson 1996, Hessler and Baker 1997, Luckman and Kavanagh 2000, Fagre et al. 2003). As temperatures increase, treeline is expected to move upslope resulting in an overall loss of alpine areas (Beever et al. 2003b). There is already evidence that treeline is advancing upslope in many systems replacing alpine meadows (Inouye et al. 2000). The loss of alpine habitats has serious implications for high elevation species that will be forced up slope until there is nowhere else to go. The pika, a small rabbit-like mammal that lives on rocky slopes at high elevations, has already experienced several population extinctions throughout the west over the last 50 years (Parmesan and Yohe 2003, Root et al. 2003). Pikas require cool conditions and can only leave their burrows to forage when temperatures are cool enough. As the climate warms, they are able to spend less and less of each summer day foraging and consequently are able to store less and less forage for the long winter.

Mountains are also likely to be sites where mismatches between the timing of ecological events are pronounced (Inouye et al. 2000). Many birds in particular, spend winters at lower elevations and migrate upslope in the spring to make use of summer resources at higher elevations. Warming on wintering grounds has caused many species to begin their spring migrations earlier (Neilson et al. 2005). Although this warming is enough to trigger earlier migrations it is not necessarily enough to completely melt the snow at high elevations and thus the summer breeding grounds for these animals may not be suitable when they arrive (Chambers et al. 2005). Birds forced to search for food in the snow or wait at lower elevations may be less likely to find food and be in poorer condition when they are able to breed. Likewise, increasing temperatures have the potential to trigger early emergence from hibernation for marmots and bears and resulting in similar asynchronies with food resources.

Finally, mountains are likely to serve as refuges for some species attempting to move to cooler climates. The strong elevational gradients associated with mountains provide a diversity of climates and habitats for species. Although these habitats are

likely to shift upslope, they will still serve as habitat to a diverse set of plants and animals.

6.1.4. Sagebrush steppe

Sagebrush habitats are currently some of the most imperiled systems in North America. It is estimated that 60% of their original extent has been significantly degraded due to overgrazing, fire, and invasive species (West 2000). In Washington, over 50% of the sagebrush steppe has been converted to agriculture (Welch 2005). This degradation, conversion, and consequent fragmentation poses a significant threat to a number of sagebrush steppe obligate species such as Sage Sparrows, Sage Thrashers, Greater Sage Grouses, ground squirrels, and pygmy rabbits, which require intact shrublands for persistence (Knick et al. 2003).

The sagebrush steppe is predicted to undergo substantial changes in the coming century. Due to expanding woodlands driven in part by increased water-use efficiency associated with increased atmospheric CO₂ concentrations, much of the steppe is predicted to be converted into woodland (Neilson et al. 2005) (also see section 6.1.2). Juniper and piñon woodlands have been rapidly expanding since the late 1800's and have displaced shrub-steppe communities. This shift has changed ecological processes including fire dynamics, wildlife habitat availability, and erosion rates. In addition, recent years have seen the invasion of the exotic annual cheatgrass (*Bromus tectorum*) which can dominate disturbed areas following fire, out-compete native perennials, and further alter the fire regime in sagebrush-dominated ecosystems (Breshears et al. 2005).

Warmer, drier summers will make the sagebrush steppe highly vulnerable to fire and drought-induced dieback mediated by insect outbreaks (Root and Schneider 2002, Parmesan 2006). Increases in insect outbreaks have already changed the vegetation in much of the arid western U.S. (Hobbie et al. 1999). The increased frequency of fire will facilitate additional invasions by cheatgrass and other non-native annuals. These exotic species can create a positive feedback loop by providing more fuel for yet larger and more intense fires (Zedler et al. 1983, Harrod and Reichard 2001, Keeley and Fotheringham 2003, Brooks et al. 2004).

6.1.5. Coastal systems

Sea-level rise will severely impact low-lying coastal areas. Coastal marshes, estuaries, and beaches are the most at risk. Many of these systems will be inundated and with time may shift inland. Mitigating the loss of these habitats will be difficult as areas just inland of these systems are often developed.

In general, there is less information about how climate change may impact near-shore marine biodiversity. There is, however, some evidence that increased estuary temperatures will have adverse effects on salmon by degrading estuarine habitat (Climate Impacts Group 2004).

6.2 Taxonomic groups

Different species respond to climate change in different ways and hence will vary in their susceptibility to the climatic changes predicted for the coming century (Hobbie et al. 1999, van Wijk et al. 2004). As discussed above (section 3.3), some of the best-documented ecological effects of climate change are changes in species distributions (Hobbie et al. 1999) and phenologies. Below, we discuss some of these changes as well as the relative sensitivity of species to potential climatic changes in Washington on a taxon-by-taxon basis.

6.2.1 *Non-vascular plants*

Relatively little research has been done on the effects of climate change on temperate non-vascular plants, although much work has been done on arctic tundra systems at the plant, community, and ecosystem levels (van Herk et al. 2002). For example, experimental increases in temperature have led to reduced growth of non-vascular plants in the Alaskan tundra (Parmesan 2006). In a more temperate study in The Netherlands, observed climatic changes over the past 22 years have been correlated with increases in epiphytic lichen diversity resulting from new species arriving from more southerly locations (Crozier 2003, 2004).

As discussed above (section 6.1.3), alpine plants and animals are particularly susceptible to climate change. Given the predicted contraction of the alpine zone across much of the Cascade Range and Olympic Mountains (section 6.2.2), non-vascular plants limited to these environments are likely to be at risk of losing substantial portions of their ranges.

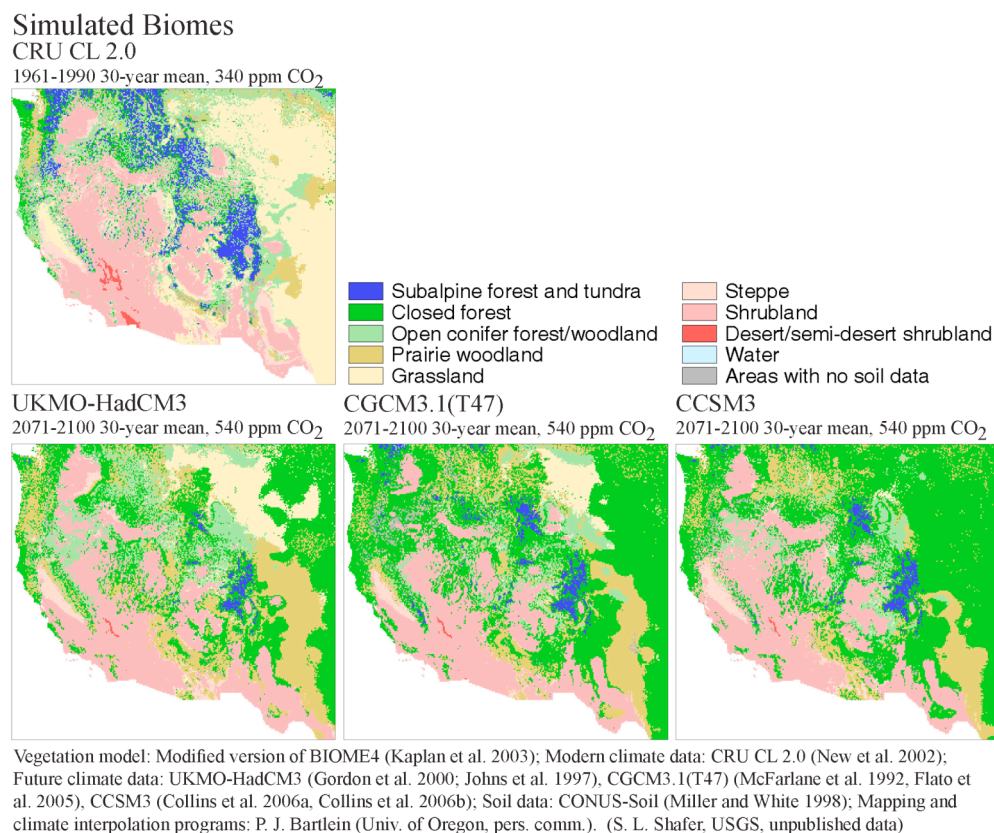
6.2.2 *Vascular Plants*

There are well-documented changes in the phenology and distributions of vascular plants in response to climate change, both in the historic record and in the past century. In general, the length of the growing season has been increasing (Myneni et al. 1997, White et al. 1999, Menzel et al. 2003). This lengthening is reflected in earlier flowering and leaf-out in individual species (Bradley et al. 1999, Cayan 2001, McCarty 2001). Phenological changes such as advances in flowering date have the potential to create mismatches between pollinators and plants, between parasites and hosts, and between herbivores and their food resources. Species that are directly linked to a specific other species may be at higher risk of these types of phenological changes than species that have more general resource requirements.

Plants are often directly limited by water availability and thus, increased summer temperatures and decreased snowpack and summer precipitation will likely lead to changes in the distributions of some species. Although some species distributions and habitats may change relatively quickly in response to climate change (Allen and Breshears 1998), others will be limited by seed dispersal rates, competition with existing species, and barriers to dispersal.

A number of studies of projected changes in vegetation for the Pacific Northwest have simulated 1) reduced alpine zones due to upward expansion of forests, 2) expansion

of dry forests and woodlands into the sagebrush steppe and grasslands, and 3) the resulting contraction of sagebrush steppe and grasslands (e.g., Hansen et al. 2001). The results displayed in Figure 9 are equilibrium vegetation simulations for 2071-2100 created using recent GCM climate projections from the World Climate Research Programme's (WCRP's) Coupled Model Intercomparison Project phase 3 (CMIP3) multi-model dataset (S. L. Shafer, U.S. Geological Survey, unpubl. data). Although the simulated future vegetation patterns differ slightly across the three projections, the general trends are the same. As discussed in section 6.1.4, the potential expansion of woodlands and dry conifer forests into the sagebrush steppe and grasslands will depend in part on the effect that increased atmospheric CO₂ has on plant water-use efficiencies and the role that changing fire regimes play in structuring vegetation communities on the east side of the Cascades. The model results in Figure 9 display the potential influence of changing climate and atmospheric CO₂ concentrations on vegetation, but do not include the potential impacts of changing fire regimes and other important ecological processes, such as plant migration rates.



Biomes simulated using a modified version of BIOME4, an equilibrium vegetation model, run under modern (top row) and simulated future (bottom row) climates for the western United States. The climate data for 2071-2100 were produced by three coupled ocean-atmosphere general circulation models (OAGCMs), UKMO-HadCM3, CGCM3.1(T47), and CCSM3, for the World Climate Research Programme's (WCRP's) Coupled Model Intercomparison Project phase 3 (CMIP3) multi-model dataset.

Figure 9. Simulated current and future potential vegetation in the western U.S. based on historic climate data and three future climate projections (S. L. Shafer, U.S. Geological Survey, unpubl. data).

6.2.3. Invertebrates

Many insects have been documented to be undergoing changes in phenology and moving northward and poleward in response to increasing temperatures from climate change (Logan and Powell 2001b). For example, the dates that butterflies first appear in the spring is often strongly correlated with spring temperatures. Those spring dates have been advancing in the United Kingdom (Roy and Sparks 2000), Spain (Stefanescu et al. 2003), and central California (Forister and Shapiro 2003).

More complex climate-change impacts on insects are likely to result from mismatches in the timing of biological events. The mismatch in the timing of butterfly hatching and host-plant flowering in extreme drought and low snowpack years has resulted directly in population crashes and extinctions (Singer and Thomas 1996, Thomas et al. 1996). Consequently, remaining populations have moved to higher elevations and more northern locations (Parmesan 1996, Parmesan 2003, 2005). The synchrony of butterfly hatching and parasitoid activity may be significantly influenced by early spring temperatures (Van Nouhuys and Lei 2004). Changes in the dynamics between hosts and parasites can lead to reductions in the host population and potentially skew the sex ratio of butterflies and other species in which sex is determined in part by the time of hatching.

Butterflies and moths (Lepidoptera) have been shown to have expanded their northern range boundaries in Finland (Mikkola 1997), Great Britain (Pollard 1979, Warren 1992, Pollard and Eversham 1995, Hill et al. 2002), and across Europe (Parmesan et al. 1999). Many insects that spend the winter in a dormant state are limited by winter temperatures or by the length of the non-winter season. However, changes in the distribution of insects that are active year-round have also been noted. For example, in a 30-year period, the sagem skipper butterfly has expanded the northern edge of its range from California to Washington State, a distance of 420 miles (Logan and Powell 2001b). Of the resident Dragonflies and Damselflies (Odonata) in the United Kingdom, 23 of the 24 temperate species were documented to have had expanded their northern range limit between 1960–1995, with mean northward shift of 88 km (Hickling et al. 2005). Insects are also experiencing contractions at the southern edges of their northern hemisphere ranges. For example, Edith's checkerspot butterfly (*E. editha*) has experienced multiple population extinctions at the southern extent of its range in the last century resulting in a shift in average location of populations 92 km to the north (Parmesan 1996, Parmesan 2003, 2005).

Some of the largest climate-driven impacts to both ecological and agricultural systems may be mediated by changes in insect populations. Changes in winter temperatures have led to an expansion of the range of the mountain pine beetle (*Dendroctonus ponderosae*) in the western U.S. (Logan et al. 2003). Previously unexposed whitebark pine stands at high elevations are now being attacked resulting in reductions in the availability of pinenuts, a key winter food source for grizzly bears (Hannah et al. 2007). Other forest pests and pathogens have also been found to be expanding their ranges in response to climate change (Gunderson 2000, Folke et al. 2004).

6.2.4 Birds

As for most other taxonomic groups, the best-documented effects of climate change on birds are changes in phenology and changes in species distributions. For example, across North America, Tree Swallows (*Tachycineta bicolor*) have shifted the dates on which they begin breeding earlier by 5-9 days from 1959 to 1991. Over the same time period, there is a clear relationship between average May temperatures and the date of egg-laying (Dunn and Winkler 1999). A study in the U.K. found over a period from 1971 to 1995 that 20 species (31%) of 65 bird species had earlier laying dates by an average of 9 days with only one species laying significantly later (Crick et al. 1997). Again, in this case, there was a strong link between climate and the date of breeding activity “laying date is related to temperature or rainfall for 31 of 36 species (86%), and that 53% of species show long-term trends in laying date over time, of which 37% can be statistically accounted for by changes in climate” (Crick and Sparks 1999a). Several other studies have demonstrated clear links between recent changes in climate and the timing of bird behavior (McCarthy et al. 2001, Walther et al. 2002, Parmesan and Yohe 2003, Parmesan 2006).

Birds have also been shifting their ranges both poleward in latitude and upward in elevation in response to recent warming trends (Root 1992, Root 1993, Thomas and Lennon 1999). In general, over the last century and across all species (not just birds), range shifts, when they have occurred, have been on the order of 6 km per decade (Parmesan and Yohe 2003). Given that in the coming century projected changes in temperature are likely to be 2-10 times the magnitude of the changes observed in the last century, it is likely that there will be a greater movement of species and reordering of ecological communities (Figs. 10 and 11). Birds, more so than many other organisms, will likely be able to move as climate changes their habitats. Other, less mobile species, will be less likely to be able to track climate-induced changes and hence for those species we are more likely to see range contractions than expansions.

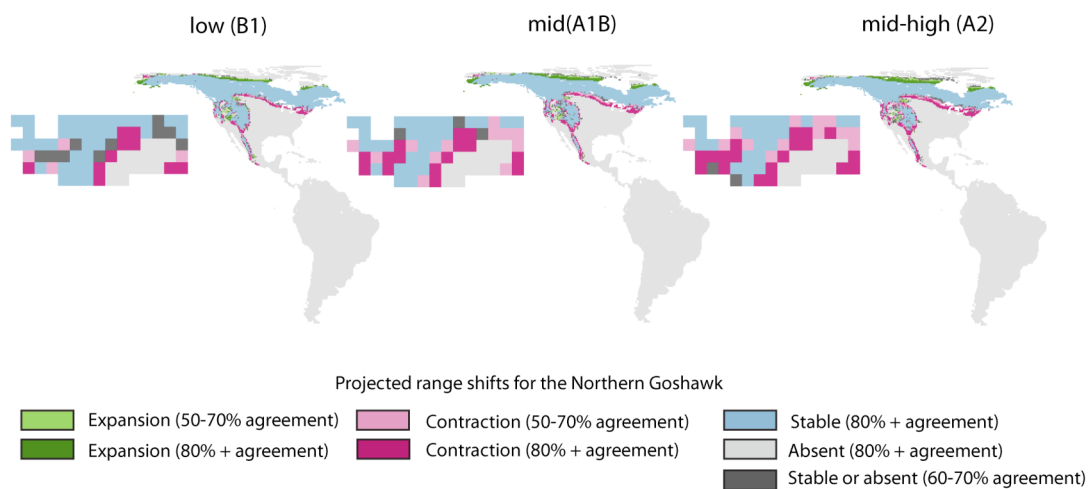


Figure 10. Predicted changes in the range of the Northern Goshawk across the western hemisphere and Washington state for the period of 2071-2100. The maps depict consensus across projections from 10 different GCMs for each of three different greenhouse-gas emissions scenarios.

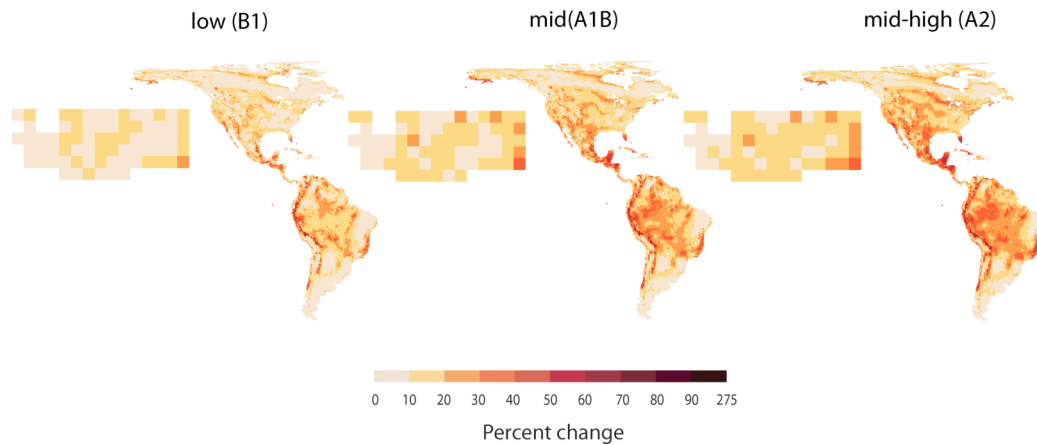


Figure 11. Predicted bird species losses across the western hemisphere and Washington state for the period of 2071-2100. The maps depict consensus across projections from 10 different GCMs for each of three different greenhouse-gas emissions scenarios. Seventy percent of the climate-change projections (7 of the 10) for each greenhouse-gas emissions scenarios result in species losses greater than those depicted in the maps. Loss was calculated on a grid-cell by grid-cell basis as the number of species whose ranges were predicted to contract from a cell, expressed as a percentage of the current species in that cell. The maps are based on projected range shifts for 1818 bird species. (Lawler et al. *In review*)

6.2.5 Mammals

There is less evidence of the effects of climate change on mammals than for some of the other taxonomic groups. Nonetheless, there are known relationships between fecundity and juvenile survival and winter temperatures (Milner et al. 1999, Post and Stenseth 1999, Forchhammer et al. 2001). As discussed in section 6.1.3, the American pika is one mammal that has likely been adversely affected by recent warming trends (Beever et al. 2003a). As for other taxonomic groups, shifts in climate will likely result in shifts in the distributions of mammals both upward in elevation and poleward in latitude as well in conjunction with finer-scale changes in habitat.

6.2.6 Amphibians

Amphibians have been seen as potential sentinels for changes in the environment. The past century has seen relatively rapid global declines in amphibian populations world wide (Blaustein and Wake 1990, Stuart et al. 2004). Amphibians are likely to be some of the most susceptible animals to climate change due in part to their dependence on hydrological regimes and specific microhabitats (protective cover and specific temperatures and moisture levels) and their limited dispersal abilities (Blaustein et al. 1994, Blaustein et al. 2001). Amphibian extinctions in the tropics have been clearly linked both directly and indirectly to climate change (Pounds and Crump 1994, Pounds et al. 1999, Pounds et al. 2006).

Again, as with other taxonomic groups, amphibians have exhibited changes in the timing of their behavior that coincides with recent changes in climate. Amphibians have been documented to have advanced calling (Gibbs and Breisch 2001b) and breeding phenology (Beebee 1995) in the spring. Gibbs and Breisch (2001b) showed a 10–13-day advance in calling associated with a 1.0–2.3 °C rise in temperature during breeding months for six frog species in New York. Beebee (1995) documented advanced amphibian breeding phenology of 2-7 weeks earlier over 17 years in England. For some species, however, recent changes in climate do not appear to have affected the timing of breeding (Blaustein et al. 2001).

Climate may indirectly affect amphibian populations through modification of habitat as a result of changes in hydrology or changes in fire regimes and through changes in the prevalence or severity of disease. Amphibians are dependant on water bodies, many of which will experience changes in water levels, water quality, and water temperature as a result of climate change (section 6.1.1). As temperatures increase, more frequent or widespread fires could significantly eliminate amphibian habitat through large-scale declines in large woody debris, particularly in advanced decay classes (Gustafson et al. 2001). In addition, recent studies have linked climate-driven changes in the distribution of pathogens and diseases with amphibian extinctions (Pounds et al. 2006).

6.2.7 Reptiles

Like amphibians, reptiles may be more sensitive to climate change due to specific physiological temperature constraints and limited dispersal abilities. For example, there are direct links between climate and reproduction and development in many reptiles. In temperate reptiles egg and sperm development in part depend on seasonal temperatures. Some species, such as the painted turtle (*Chrysemys picta*) have temperature dependant sex ratios, meaning that sex of offspring is determined by the temperature that eggs experience. In the case of the painted turtle, even a modest (2°C) temperature increase would alter the sex ratio of the species and an increase of 4 °C would effectively eliminate the production of male offspring (Janzen 1994).

6.2.8 Fish

Increases in temperature and changes in hydrology are expected to change fish habitat (Preston 2006) and will likely induce shifts in fish and other aquatic species distributions in marine (Perry et al. 2005) and freshwater systems (Carpenter et al. 1992, Eaton and Scheller 1996). Due to their cultural value and endangered status, salmon are the most extensively studied fish in Washington. Here, we focus on primarily on salmon, however, many of the climate impacts to salmon will also likely affect other fish in Washington's freshwater and marine ecosystems.

Salmon are sensitive to climatic conditions at a number of different life stages (Mote et al. 2003). In general, the distribution of salmon is in part dictated by temperature tolerances. Most adult salmon cannot survive for long periods in water that is over 21 °C (McCullough 1999). Salmon eggs are sensitive to the timing and magnitude of stream flow. Heavy winter and spring floods and flows may scour streams

and dislodge eggs washing them downstream. The timing of spring stream flows also affects both the timing and the ability of juvenile salmon to migrate from their natal streams to the ocean (Mote et al. 2003). The survival of the juveniles once they reach the ocean is highly dependent on the timing of spring upwelling. Upwelling is the process in which nutrient rich waters are brought up from the deep ocean resulting in abundant food resources at the surface. Upwelling is driven by wind patterns, the nature and timing of which are in part dictated by climate (Logerwell et al. 2003). However, the seasonality and timing of upwelling may not change much with future changes in climate (Mote and Mantua 2002).

Salmon in the Pacific Northwest face many threats making it difficult to weigh the relative threat of climate change. However, there is recent evidence that climate change may play a key role in limiting populations by altering mid- to high-elevation habitat through changes in stream flow (Battin et al. 2007). The most sensitive habitats appear to be those at mid to high elevations where changes in the percentage of precipitation falling as rain and resulting reductions in snow pack will be the greatest. Habitat, stream temperatures, and the presence or abundance of invasive competitors are all likely to change with climate producing negative effects on salmon and many other native fish.

7. Conserving Biodiversity in a Changing Climate

Conservation generally takes a static approach to biodiversity. That is, areas are selected and managed to protect the biodiversity of today or to restore the landscape to a historic, baseline condition. Such an approach will no longer work in a rapidly and dramatically changing environment. Recent studies have demonstrated that areas selected to protect biodiversity today will not likely protect biodiversity in a future that is altered by climate change (Bengtsson et al. 2003). For example, as plants and animals change their range in response to climate change, they will move in and out of protected areas. Additionally, shifts in fire and hydrological regimes will make restoration to historic conditions difficult in some areas and futile in others. Successful conservation planning for biodiversity will require directly taking the potential impacts of climate change into account when selecting areas for protection as well as when determining how those areas will be managed.

A network of lands that adequately protects biodiversity in a changing climate will have to be highly resilient to the effects of climate change. Resilience refers to the ability of a system to return to its original state after experiencing a disturbance or a change. Some simple examples include forest regeneration after a severe fire, the recovery of local fish populations after major flooding and scouring of a stream reach, and the rebound of a bird population following a hurricane that destroyed all the spring nests. In recent years, much thinking and research has gone into defining resilience (Pearsons et al. 1992), but unfortunately we still know little about what exactly produces resilience in a particular system. Nonetheless, there are some basic attributes of systems that lend them to being more resilient to climate change than others.

The resilience of specific sites will depend on how far they are from a climate related threshold. These thresholds are determined by where the site is located and the

functioning of the ecosystems at the site. For example, a site that straddles the boundaries of two adjoining biomes or ecoregions will be more likely to experience a dramatic shift in vegetation and hence habitat in response to climate change than will a site that is far from an ecoregional boundary. Likewise, sites that harbor species at the very edge of their range have a greater potential to lose or gain new species in response to changing climates and shifting species distributions. Consider two land parcels in central Washington. One straddles the boundary of piñon-juniper woodland and sagebrush steppe in the foothills of the Cascades and the other is about 100 km farther east in a remnant patch of sagebrush. Given the potential expansion of piñon-juniper woodlands and dry eastside forests, all else being equal, the first site which lies at a bioclimatic threshold for woodlands and sagebrush steppe is more likely to undergo larger changes in vegetation and habitat.

The condition and functioning of ecosystems also help to determine resilience (Bengtsson et al. 2003, Folke et al. 2004). For example, streams with more complex habitats are likely to have fish populations that are more resilient to changes in stream flow (Bengtsson et al. 2003). Forest stands that are close to other stands with similar tree species will be more likely to quickly regenerate after a fire than highly isolated stands. And in general, more intact systems with the full complement of their native plants and animals are likely to be more resilient and able to adapt to changes than are less intact systems (Rodrigues et al. 2000).

Building resilience into a system of protected areas will require the use of both tools and practices already in the planner's toolbox as well as a set of new tools, datasets, and approaches. In the sections that follow, we provide an overview of some of the approaches already in use as well as new approaches that will be needed to plan for biodiversity conservation in a changing climate.

7.1 Intact systems

Because resilient reserves are likely to be those with the most intact and well functioning ecological systems (Hannah et al. 2002), one way to build resilience is to include relatively pristine areas in the reserve network and to reduce the impacts to ecological systems on less pristine protected lands.

7.2 Redundancy

Incorporating redundancy into a reserve system merely means making sure that each type of ecological system or each species is protected at more than one site in the network of protected lands. The concept of redundancy is not new and has been demonstrated to increase the protection of species in reserves over time (Honnay et al. 2002, Opdam and Wascher 2004). Given the changes in habitat and in species distributions that will result from future climatic changes, it will be difficult to select locations that will be able to support a given species through the coming century. One way to provide a bit of insurance against losses of species at any given site is to make sure that the species is protected at multiple sites. In essence, incorporating redundancy into a reserve system involves making sure all of one's eggs are not in the same basket.

7.3 Connectivity

Many species will be forced to move in response to climate change. As noted earlier, many of these movements, particularly upward in elevation and poleward in latitude, have already been detected (Parmesan 2006). One of the largest challenges for many species will be moving across the landscape to find suitable habitat in the future. Although some habitats (such as the coniferous forests of the Cascade Range) are relatively well connected, others (such as the sagebrush steppe) are highly fragmented. The inability to move through relatively inhospitable environments such as agricultural fields or urban and suburban development, will likely prevent many species from successfully expanding their northern range boundaries. Studies that have investigated the potential impact of habitat fragmentation and landscape patterns on species movements in a changing climate have concluded that fragmentation will provide a real barrier to movement for some species (Opdam and Wascher 2004).

More resilient reserve systems will be better connected to allow species to move between different protected areas (e.g., Araújo and New 2007). This will potentially entail designing greenways using easements, and otherwise managing the lands around and between protected lands. In addition, it will involve locating state reserves within close proximity to other protected areas such as national parks, wildlife refuges, national forests, and private preserves.

7.4 The ecological stage

Ecological systems and the patterns of biodiversity that they generate are determined by the complex interaction of climate, landforms, and biotic interactions. Although both climate and biotic interactions will change in the coming century, landforms are much less likely to change. Landforms, in this context refer to the shape and the nature of the Earth's surface both of which are governed by geology and topography. The geology and topography of a site can be seen as the stage on which ecological systems and patterns of biodiversity are played out. Protecting the diversity of landforms within a region is one way to capture at least one component that determines biodiversity. A system of protected areas designed to capture the ecological stage might include sites that span the full range of elevations, slopes, and aspects on different soils or underlying geologic types. Although the plants and animals at sites with diverse landforms may change, the diversity of ecological stages may allow a new, yet diverse set of ecological systems to develop.

7.5 Prioritization

Not all species and ecological systems will be affected by climate change to the same degree. Efficiently allocating scarce resources to address the species and systems that will be most vulnerable to climate change will require a detailed prioritization of species and sites based on their vulnerability to climate change. Such a prioritization would likely take into account the inherent sensitivities of species and systems to climate

change as well as the degree to which the climate is expected to change where the species or system is located.

7.6 Regional and national coordination

Climate change is a global process with ecological, economic, and social ramifications at a wide range of spatial scales. To best address climate change in the conservation-planning process, it will be necessary to coordinate local efforts with regional, national, and perhaps global conservation efforts. Given the fact that species will be moving across the landscape and in some cases across state and national borders, it will be critical to enhance cooperation between different land-management agencies both within Washington and across the Pacific Northwest. Ties between state land planners and managers, land trusts and other NGOs, federal agencies, and private landowners will have to be strengthened and communication enhanced.

8. Carbon Sequestration as a Potential Mitigation Tool in Washington

Greenhouse-gas emissions have increased by 70% from 1970 to 2004 (IPCC 2007). There are opportunities to offset these emissions through land-use practices in Washington. Practices such as planting forests, maintaining old growth stands, restoring abandoned agricultural fields or range lands have the potential to both reduce emissions and/or create or maintain carbon sinks (sequester carbon from the atmosphere) (Schimel et al. 2000). For example, it has been shown that old growth forests store more carbon than fast growing younger forests (Harmon et al. 1990). Preserving and restoring functioning ecosystems will, in many systems, maintain or enhance carbon storage in the state.

9. Future Research Needs

9.1 Vulnerability assessment

Perhaps the most important research need is for comprehensive vulnerability assessments for all species and ecological systems in the state. The purpose of such assessments would be to determine which species and sites will be most vulnerable to climate change and hence where limited funds and efforts should be spent. Completing a vulnerability or risk assessment will require asking two additional questions. Which systems or species are most sensitive to changes in climate or climate-driven processes (e.g., fire regimes, sea-level rise, changes in the structure and composition of vegetation)? And, where will changes in climate and climate-driven processes likely be the greatest? Assessing the vulnerability of the different areas and species will require both existing and new data (see section 9.2). Below, we have outlined four steps that such a vulnerability assessment might include.

1. Rank species and systems with respect to their inherent vulnerability to climate change

Developing conservation responses to climate change requires understanding the specific climate-related vulnerabilities of species and ecosystems. Literature and database searches can be used to develop a database of climate-change vulnerabilities for all species and systems of concern in the state. The vulnerability of individual species would be determined by factors such as physiology, specific habitat requirements, interspecific dependencies, dispersal ability, population dynamics, and location. The vulnerability of specific ecosystems should be assessed based on factors such as hydrologic sensitivities, component-species sensitivities, and vulnerability to sea-level rise.

2. Assess potential future climatic changes

Determining where climatic changes are likely to be the most intense, will require downscaled predicted future climate data at a relatively fine resolution ($< 1\text{km}^2$). Because there is so much variability in the climate projections generated by the GCMs, it will be necessary to assess potential future climatic changes based on a range of different climate-change projections.

3. Project the impacts of future climate change on fire regimes, hydrology, vegetation, and sensitive species

To determine how vulnerable a given site will be to climate change, it will be necessary to assess the degree to which disturbance regimes, habitat, and species composition at the site might change. Hydrological models can be used to generate predicted changes in hydrology. Dynamic global vegetation models can be used to generate predicted shifts in basic vegetation types corresponding to general habitat types (e.g., Bachelet et al. 2001a, Sitch et al. 2003). And finally, species distribution models can be used to assess how particular, sensitive species will likely respond to climate change (Pearson et al. 2002, Thuiller et al. 2005, Lawler et al. 2006). Ideally, these species distribution models should take species dispersal abilities and landscape patterns into account to determine how species will move and where greenways and habitat corridors might be placed to enhance movement.

4. Integrate aspects of vulnerability

The three components of vulnerability described above could be integrated to produce a ranking of land parcels from the most to the least vulnerable to climate change based on the sensitivities of the species and systems found on the parcels (step 1) and the degree of change the parcel is projected to experience (steps 2-3). Although it will be important to protect a number of areas that are predicted to experience less change, it may also be useful to protect areas that span transition zones that are predicted to undergo more dramatic changes. Large sites or linked strings of sites that span a projected transition zone may help species move with climate change and climate-driven changes in habitat.

9.2 Data

Although relatively coarse climate projections provide an excellent starting point from which to make conservation-planning and management decisions, finer-resolution projections than are readily available will greatly facilitate planning and management. The resolution of climate-change projections from GCMs is on the order of degrees (thousands of kilometers). However, all climate projections can be downscaled using methods that take local topography and local climate patterns into account (Wilby et al. 1998). For many purposes, projections will be more useful if they are downscaled to a relatively fine resolution (e.g., 1 km² or finer).

In addition, climate-change projections will need to be summarized in such a way that takes their inherent uncertainty into account. There are uncertainties in the climate models themselves, there are differences in the projections of different climate models resulting from different model assumptions, and there are uncertainties in the projections of the future greenhouse-gas emissions that will drive climate change. Useful future projections will provide summaries that take this uncertainty into account and inform managers where the projections are more and less certain and specifically how confident we can be in a given level of change. Several different approaches exist for capturing the range of projected future climates (e.g., Dettinger 2005).

In addition to projected changes in climate, vulnerability assessments will require projected changes in hydrology, sea-level rise, vegetation, and potentially species distributions. Projected changes in sea-level rise require more accurate, fine-scale, data on coastal elevations and regional projections of species range-shifts require more detailed species distribution data. As with the climate projections, all of these additional projections will need to summarize the inherent uncertainty and variability in predictions.

9.3 Targeted Monitoring

To adequately track climate-driven trends, long-term focused monitoring programs will be needed. Monitoring will have to be targeted to best address the specific biotic and abiotic elements that best track climate-driven changes in species and systems. The first step in developing a monitoring system will involve establishing baseline data.

Although many different aspects of species and systems could be monitored, it will be necessary to select a small number of easily tracked aspects that are clear indicators of important changes to species or systems. For example, in forests, monitoring could be aimed at detecting changes in fuel loads and moisture content, the prevalence of diseases and insect outbreaks, invasive species establishment, hydrology, populations of focal animal species, and tree establishment, growth, and mortality. In coastal areas, monitoring could focus on sea-level rise, saltwater intrusions, and erosion. Monitoring in the sagebrush steppe might involve tracking tree and exotic grass invasions as well as changes in fire regimes.

Although developing monitoring programs will be expensive, it will be critical for adapting management to track the effects of climate change and for targeting new areas for protection. The magnitude of uncertainties associated with future climate change necessitates targeted long-term monitoring of sensitive systems and species.

10. Action Plan for Addressing Climate Change

Planning for biodiversity cannot be done without considering the potential effects of climate change. Areas set aside to protect biodiversity based solely on the current distributions of species may fail to protect those species in the future (Hannah et al. 2007). Although some work has been done to determine how to manage lands in a changing climate (e.g., Noss 2001), there are few agreed-upon prescriptions for designing networks of protected lands in a changing climate. Below, we provide one potential set of steps that could be integrated into the conservation planning process to help select a network of areas that will be more resilient to climate change.

1. *Conduct a vulnerability assessment (section 9.1) to determine which species and systems will likely be most susceptible to projected climatic changes.* Are these adequately represented in the current set of protected lands? These are species and systems that might need additional protection. Which sites are predicted to experience the largest climate-driven changes? Are there additional, less vulnerable sites where the most sensitive species and systems could be protected? Are there sites that could be added to the network that would span transition zones or provide connectivity across areas where the largest changes are predicted to occur?
2. *Conduct a connectivity assessment for all protected lands in the state.* Determine which state lands are best connected to other protected lands and which are most isolated. Future acquisitions could be used to increase connectivity for isolated sites or to bridge particular gaps in connectivity.
3. *Assess the current level of protection for the “ecological stage” (section 7.4).* How well are the different combinations of geological features, elevations, slopes, aspects, and soil types represented in the current set of protected lands?
4. *Share results regionally (section 7.6).* Because species will move in response to climate change, it will be important to coordinate conservation-planning efforts regionally. Are there sensitive species in surrounding states that are less vulnerable to climate change in Washington and hence might be afforded additional protection in Washington? Are there species that are projected to move out of the state and would require coordinated planning and management efforts to make sure they can move successfully and have habitat available in different states?
5. *Set priorities locally and regionally.* Using the information gathered in steps 1-4, prioritize sites for acquisition, easements, or sale. Integrating this new information into the planning process will not necessarily be easy, and will require weighing new priorities in addition to those currently used to prioritize sites. In some cases, priority setting may have to include triage. There may be some species for which it is not feasible to provide protection in a changing climate. Making triage-type decisions will likely be the hardest. Priority setting,

including triage should take place both within the state and in conjunction with management agencies in surrounding states and provinces.

6. *Select monitoring targets and initiate monitoring (section 9.3).* In addition to selecting particularly sensitive systems or species to monitor, it may also be necessary to gather baseline data for sites or taxonomic groups for which we have little information about their distribution or status. It will be impossible to track changes without a good set of baseline data.
7. *Repeat.* As climate changes and new data become available (both from the scientific community in general and from targeted monitoring in Washington), it will be necessary to update vulnerability assessments and set new priorities.

11. Links to Climate-Change Information

Intergovernmental Panel On Climate Change

<http://www.ipcc.ch/>

Climate change reports, graphics, summaries

Climate Impacts Group, University of Washington

<http://www.cses.washington.edu/cig/>

Climate-change research and projections for the Pacific Northwest

Pew Center on Global Climate Change

http://www.pewclimate.org/what_s_being_done/

Background on climate change, policy implications

U.S. Global Change Research Information Office

<http://www.gcrio.org/>

Reports and information about climate change

Real Climate

<http://www.realclimate.org/>

This site contains in-depth discussions with scientists about many different aspects of climate change. It is a good source for definitions of scientific terms and for learning the facts behind highly contested or debated issues.

Literature Cited

- Adger, N., P. Aggarwal, S. Agrawala, et al. 2007. Climate Change 2007: Climate Change Impacts, Adaptation, and Vulnerability, Summary for Policy Makers. Working Group II contribution to the Intergovernmental Panel on Climate Change, Fourth Assessment Report, Geneva, Switzerland.
- Agee, J. K. 1993. Fire ecology of Pacific Northwest forests. Island Press, Washington, D.C., USA.
- Allan, D. J., M. Palmer, and N. L. Poff. 2005. Climate change and freshwater ecosystems. *in* T. E. Lovejoy and L. Hannah, editors. Climate Change and Biodiversity. Yale University Press, New Haven, CT, USA.
- Allen, C. D., and D. D. Breshears. 1998. Drought-induced shift of a forest-woodland ecotone: Rapid landscape response to climate variation. *Proceedings of the National Academy of Sciences of the United States of America* **95**:14839-14842.
- Alley, R., T. Berntsen, N. L. Bindoff, et al. 2007. Climate Change 2007: The Physical Science Basis, Summary for Policymakers. Working Group I contribution to the Intergovernmental Panel on Climate Change, Fourth Assessment Report, Geneva, Switzerland.
- Araújo, M. B., and M. New. 2007. Ensemble forecasting of species distributions. *Trends in Ecology and Evolution* **22**:42-47.
- Bachelet, D., J. M. Lenihan, C. Daly, et al. 2001a. MC1: a dynamic vegetation model for estimating the distribution of vegetation and associated ecosystem fluxes of carbon, nutrients, and water. General Technical Report PNW-GTR-508, US Department of Agriculture, Forest Service, Pacific Northwest Research Station.
- Bachelet, D., R. P. Neilson, J. M. Lenihan, and R. J. Drapek. 2001b. Climate Change Effects on Vegetation Distribution and Carbon Budget in the United States. *Ecosystems* **4**:164-185.
- Bachelet, D., R. P. Neilson, J. M. Lenihan, and R. J. Drapek. 2001c. Climate change effects on vegetation distribution and carbon budget in the United States. *Ecosystems* **4**:164-185.
- Barnett, T. P., J. C. Adam, and D. P. Lettenmaier. 2005. Potential impacts of a warming climate on water availability in snow-dominated regions. *438*:303-309.
- Battin, J., M. W. Wiley, M. H. Ruckelshaus, et al. 2007. Projected impacts of climate change on salmon habitat restoration. *Proceedings of the National Academy of Sciences of the United States of America* **104**:6720-6725.
- Beebee, T. J. C. 1995. Amphibian breeding and climate. *Nature* **374**:219-220.
- Beever, E. A., P. F. Brussard, and J. Berger. 2003a. Patterns of apparent extirpation among isolated populations of pikas (*Ochotona princeps*) in the Great Basin. *Journal of Mammalogy* **84**:37-54.
- Beever, E. A., P. F. Brussard, and J. Berger. 2003b. Patterns of apparent extirpation among isolated populations of pikas (*Ochotona princeps*) in the Great Basin. *Journal of Mammalogy* **84**:37-54.
- Bengtsson, J., P. Angelstam, T. Elmqvist, et al. 2003. Reserves, resilience and dynamic landscapes. *Ambio* **32**:389-396.
- Bessie, W. C., and E. A. Johnson. 1995. The relative importance of fuels and weather on fire behavior in subalpine forests. *Ecology* **76**:747-762.

- Blaustein, A. R., L. K. Belden, D. H. Olson, et al. 2001. Amphibian Breeding and Climate Change. *Conservation Biology* **15**:1804-1809.
- Blaustein, A. R., and D. B. Wake. 1990. Declining amphibian populations: a global phenomenon. *Trends in Ecology & Evolution* **5**:203-204.
- Blaustein, A. R., D. B. Wake, and W. P. Sousa. 1994. Global amphibian declines: judging stability, persistence and susceptibility to local and global extinctions. *Conservation Biology* **8**:60-71.
- Bradley, N. L., A. C. Leopold, J. Ross, and W. Huffaker. 1999. Phenological changes reflect climate change in Wisconsin. *Proceedings of the National Academy of Sciences of the United States of America* **96**:9701-9704.
- Breshears, D. D., N. S. Cobb, P. M. Rich, et al. 2005. Regional vegetation die-off in response to global-change-type drought. *PNAS* **102**:15144-15148.
- Brooks, M. L., C. M. D'antonio, D. M. Richardson, et al. 2004. Effects of invasive alien plants on fire regimes. *BioScience* **54**:677-688.
- Brown, J. L., S. H. Li, and N. Bahagabati. 1999. Long-term trend toward earlier breeding in an American bird: a response to global warming? *Proceedings of the National Academy of Science of the United States of America* **96**:5565-5569.
- Burkett, V., and J. Keusler. 2000. Climate change: potential impacts and interactions in wetlands of the United States. *Journal of the American Water Resources Association* **36**:313-320.
- Caccianiga, M., and S. Payette. 2006. Recent advance of white spruce (*Picea glauca*) in the coastal tundra of the eastern shore of Hudson Bay (Québec, Canada). *Journal of Biogeography* **33**:2120-2135.
- Canning, D. J. 1991. Sea Level Rise in Washington State: State-of-the-knowledge, impacts, and potential policy issues. 93-537, Washington Department of Ecology, Olympia, WA, USA.
- Canning, D. J. Year. Climate Variability, Climate Change, and Sea-level Rise in Puget Sound: Possibilities for the Future. *in* T. Droscher, editor. Puget Sound Action Team, Olympia, WA.
- Carpenter, S. R., S. G. Fisher, N. B. Grimm, and J. F. Kitchell. 1992. Global change and freshwater systems. *Annual Review of Ecology and Systematics* **23**:119-139.
- Cayan, D. R. 2001. Changes in the onset of spring in the western United States. *Bulletin of the American Meteorological Society* **82**:399.
- Chambers, J. C., E. D. McArthur, S. B. Monson, et al. 2005. Sagebrush steppe and pinyon-juniper ecosystems: effects of changing fire regimes, increased fuel loads, and invasive species. Joint Fire Sciences Report. Project #00-1-1-03.
- Climate Impacts Group. 2004. Overview of Climate Change Impacts in the U.S. Pacific Northwest. Background paper prepared for the West Coast Governors' Climate Change Initiative.
- Crick, H. Q. P., C. Dudley, D. E. Glue, and D. L. Thomson. 1997. UK birds are laying eggs earlier. *Nature* **388**:526-526.
- Crick, H. Q. P., and T. H. Sparks. 1999a. Climate change related to egg-laying trends. *Nature* **399**:423-423.
- Crick, H. Q. P., and T. H. Sparks. 1999b. Climate related to egg-laying trends. *Nature* **399**:423-424.

- Crozier, L. 2003. Winter warming facilitates range expansion: cold tolerance of the butterfly *Atalopedes campestris*. *Oecologia* **135**:648.
- Crozier, L. 2004. Warmer winters drive butterfly range expansions by increasing survivorship. *Ecology* **85**:231-241.
- Dale, V. H., L. A. Joyce, S. McNulty, et al. 2001. Climate Change and Forest Disturbances. *BioScience* **51**:723-734.
- Daly, C., D. Bachelet, J. M. Lenihan, et al. 2000. Dynamic simulation of tree-grass interactions for global change studies. *Ecological Applications* **10**:449-469.
- Dettinger, M. D. 2005. From climate-change spaghetti to climate-change distributions for 21st century California. *San Francisco Estuary and Watershed Science* **3**:Article 4.
- Dunn, P. O., and D. W. Winkler. 1999. Climate change has affected the breeding date of tree swallows throughout North America. *Proceedings of the Royal Society, London* **266**:2487-2490.
- Eaton, G. E., and R. M. Scheller. 1996. Effects of climate warming on fish thermal habitat on streams in the United States. *Limnology and Oceanography* **41**:1109-1115.
- Fagre, D. B., D. L. Peterson, and A. E. Hessl. 2003. Taking the Pulse of Mountains: Ecosystem Responses to Climatic Variability. *Climatic Change* **59**:263-282.
- Folke, C., S. R. Carpenter, B. Walker, et al. 2004. Regime shifts, resilience, and biodiversity in ecosystem management. *Annual Review of Ecology and Systematics* **35**:557-581.
- Forchhammer, M. C., T. H. Clutton-Brock, J. Lindstrom, and S. D. Albon. 2001. Climate and population density induce long-term cohort variation in a northern ungulate. *Journal of Animal Ecology* **70**:721-729.
- Forister, M. L., and A. M. Shapiro. 2003. Climatic trends and advancing spring flight of butterflies in lowland California. *Global Change Biology* **9**:1130-1135.
- Frederick, K. D., and P. H. Gleick. 1999. *Water and Global Climate Change: Potential Impacts on U.S. Water Resources*. Pew Center on Global Climate Change, Arlington, VA, USA.
- Gedney, N., P. M. Cox, R. A. Betts, et al. 2006. Detection of a direct carbon dioxide effect in continental river runoff records. *Nature* **439**:835-838.
- Gibbs, J. P., and A. R. Breisch. 2001a. Climate warming and calling phenology of frogs near Ithaca, New York, 1900-1999. *Conservation Biology* **15**:1175-1178.
- Gibbs, J. P., and A. R. Breisch. 2001b. Climate Warming and Calling Phenology of Frogs near Ithaca, New York, 1900-1999. *Conservation Biology* **15**:1175-1178.
- Groisman, P. Y., R. W. Knight, and T. R. Karl. 2001. Heavy precipitation and high streamflow in the contiguous United States: trends in the twentieth century. *Bulletin of the American Meteorological Society* **82**:219-246.
- Gunderson, L. H. 2000. Ecological resilience - in theory and application. *Annual Review of Ecology and Systematics* **31**:425-439.
- Gustafson, E. J., N. L. Murphy, and T. R. Crow. 2001. Using a GIS model to assess terrestrial salamander response to alternative forest management plans. *Journal of Environmental Management* **63**:281-292.

- Hamlet, A. F., and D. P. Lettenmaier. 1999a. Effects of Climate Change on Hydrology and Water Resources in the Columbia River Basin. *Journal of the American Water Resources Association* **35**:1597-1623.
- Hamlet, A. F., P. W. Mote, M. P. Clark, and D. P. Lettenmaier. 2007. Twentieth-Century Trends in Runoff, Evapotranspiration, and Soil Moisture in the Western United States*. *Journal of Climate* **20**:1468-1481.
- Hamlet, A. F., P.W. Mote, M.P. Clark, and D. P. Lettenmaier. 2005. Effects of Temperature and Precipitation Variability on Snowpack Trends in the Western United States. *Journal of Climate* **18**:4545-4561.
- Hannah, L., G. F. Midgley, S. Andelman, et al. 2007. Protected area needs in a changing climate. *Frontiers in Ecology and the Environment* **5**:131-138.
- Hannah, L., G. F. Midgley, T. Lovejoy, et al. 2002. Conservation of biodiversity in a changing climate. *Conservation Biology* **16**:264-268.
- Hansen, A. J., R. P. Neilson, V. H. Dale, et al. 2001. Global change in forests: responses of species, communities, and biomes. *Bioscience* **51**:765-779.
- Harmon, M. E., W. K. Ferrell, and J. F. Franklin. 1990. Effects on carbon storage of conversion of old-growth forests to young forests. *Science* **247**:699-702.
- Harrod, R. J., and S. Reichard. 2001. Fire and invasive species within the temperate and boreal coniferous forests of western North America. Pages 95-101 *in* K. E. M. Galley and T. P. Wilson, editors. Tall Timbers Research Station, Tallahassee, FL, USA.
- Hessl, A. E., and W. L. Baker. 1997. Spruce-fir growth form changes in the forest-tundra ecotone of Rocky Mountain National Park, Colorado, USA. *Ecography* **20**:356-367.
- Hickling, R., D. B. Roy, J. K. Hill, and C. D. Thomas. 2005. A northward shift of range margins in British Odonata. *Global Change Biology* **11**:502-506.
- Hill, J. K., C. D. Thomas, R. Fox, et al. 2002. Responses of butterflies to twentieth century climate warming: implications for future ranges. *Proceedings of the Royal Society of London B* **269**:2163-2171.
- Hobbie, S. E., A. Shevtsova, and F. S. Chapin III. 1999. Plant responses to species removal and experimental warming in Alaskan tussock tundra. *Oikos* **84**:417-434.
- Honnay, O., K. Verheyen, J. Butaye, et al. 2002. Possible effects of habitat fragmentation and climate change on the range of forest plant species. *Ecology Letters* **5**:525-530.
- Houghton, J. T., Y. Ding, D. J. Griggs, et al., editors. 2001. *Climate Change 2001: The Scientific Basis*. Cambridge University Press, Cambridge.
- Inouye, D. W., B. Barr, K. B. Armitage, and B. D. Inouye. 2000. Climate change is affecting altitudinal migrants and hibernating species. *Proceedings of the National Academy of Sciences of the United States of America* **97**:1630-1633.
- IPCC. 2007. *Mitigation. Contribution of Working group III to the Fourth Assessment Report of the Intergovernmental Panel on Climate Change*. Cambridge University Press, Cambridge, UK.
- Janzen, F. J. 1994. Climate Change and Temperature-Dependent Sex Determination in Reptiles. *PNAS* **91**:7487-7490.
- Keeley, J. E., and C. J. Fotheringham. 2003. Impact of past, present, and future fire regimes on North American mediterranean shrublands. Pages 218-262 *in* T. T.

- Veblen, W. L. Baker, G. Montenegro, and T. W. Swetnam, editors. Fire and climatic change in temperate ecosystems of the western Americas. Springer-Verlag, New York, NY, USA.
- Knick, S. T., D. S. Dobkin, J. T. Rotenberry, et al. 2003. Teetering on the edge or too late? Conservation and research issues for avifauna of sagebrush habitats. *The Condor* **105**:611-634.
- Knox, J. C. 1993. Large increases in flood magnitude in response to modest changes in climate. *Nature* **361**:430-432.
- Krajick, K. 2004. Climate change: all downhill from here? *Science* **303**:1600-1602.
- Lawler, J. J., D. White, R. P. Neilson, and A. R. Blaustein. 2006. Predicting climate-induced range shifts: model differences and model reliability. *Global Change Biology* **12**:1568-1584.
- Lenihan, J., C. Daly, D Bachelet, and R. Neilson. 1998. Simulating broad-scale fire severity in a dynamic global vegetation model -. *Northwest Science* **72**:91-103.
- Logan, J. A., and J. A. Powell. 2001a. Ghost Forests, Global Warming, and the Mountain Pine Beetle (Coleoptera: Scolytidae). *American Entomologist* **47**:160-172.
- Logan, J. A., and J. A. Powell. 2001b. Ghost forests, global warming, and the mountain pine beetle (Coleoptera: Scolytidae). *American Entomologist* **47**:160-167.
- Logan, J. A., J. Regniere, and J. A. Powell. 2003. Assessing the impacts of global warming on forest pest dynamics. *Frontiers in Ecology and the Environment* **1**:130-137.
- Logerwell, E. A., N. Mantua, P. W. Lawson, R. C. Francis, and V. N. Agostini. 2003. Tracking environmental processes in the coastal zone for understanding and predicting Oregon coho (*Oncorhynchus kisutch*) marine survival. *Fisheries Oceanography* **12**:554-568.
- Luckman, B., and T. Kavanagh. 2000. Impact of Climate Fluctuations on Mountain Environments in the Canadian Rockies. *Ambio* **29**:371-380.
- McCarthy, J. J., O. F. Canziani, N. A. Leary, D. J. Dokken, and K. S. White. 2001. *Climate Change 2001: Impacts, Adaptation, and Vulnerability*. Cambridge University Press, Cambridge, UK.
- McCarty, J. P. 2001. Ecological consequences of recent climate change. *Conservation Biology* **15**:220-231.
- McCullough, D. A. 1999. A review and synthesis of effects of alterations to the water temperature regime on freshwater life stages of salmonids, with special reference to chinook salmon. EPA 910-R-99-010, Prepared for the U.S. Environmental Protection Agency (EPA), Region 10, Seattle, WA, USA.
- McKenzie, D., Z. E. Gedalof, D. L. Peterson, and P. Mote. 2004. Climatic Change, Wildfire, and Conservation. *Conservation Biology* **18**:890-902.
- Meehl, G. A., W. M. Washington, W. D. Collins, et al. 2005. How much more global warming and sea level rise? *Science* **307**:1769-1772.
- Menzel, A., G. Jakobi, R. Ahas, H. Scheifinger, and N. Estrella. 2003. Variations of the climatological growing season (1951-2000) in Germany compared with other countries. *International Journal of Climatology* **23**:793-812.
- Mikkola, K. 1997. Population trends of Finnish Lepidoptera during 1961-1996. *Entomologica Fennica* **8**:121-143.

- Miles, E. L., A. K. Snover, A. F. Hamlet, B. M. Callahan, and D. L. Fluharty. 2000. Pacific Northwest regional assessment: The impacts of climate variability and climate change on the water resources of the Columbia River Basin. *Journal of the American Water Resources Association* **36**:399-420.
- Milly, P. C. D., K. A. Dunne, and A. V. Vecchia. 2005. Global pattern of trends in streamflow and water availability in a changing climate. *Nature* **438**:347-350.
- Milner, J. M., D. A. Elston, and S. D. Albon. 1999. Estimating the contributions of population density and climatic fluctuations to interannual variation in survival of Soay sheep. *Journal of Animal Ecology* **68**:1235-1247.
- Mote, P., E. Salathé, and C. Peacock. 2005a. Scenarios of future climate for the Pacific Northwest. Report prepared for King County, WA by the Climate Impacts Group, University of Washington, Seattle, WA, USA.
- Mote, P. W. 2003a. Trends in snow and water equivalent in the Pacific Northwest and their climatic causes. *Geophysical Research Letters* **30**:1601-1604.
- Mote, P. W. 2003b. Trends in temperature and precipitation in the Pacific Northwest during the twentieth century. *Northwest Science* **77**:271-282.
- Mote, P. W. 2003a. Trends in snow water equivalent in the Pacific Northwest and their climatic causes. *Geophysical Research Letters* **30**:1601-1604.
- Mote, P. W. 2003b. Trends in temperature and precipitation in the Pacific Northwest during the twentieth century. *Northwest Science* **77**:271-282.
- Mote, P. W. 2006. Climate-Driven Variability and Trends in Mountain Snowpack in Western North America. *Journal of Climate* **19**:6209-6220.
- Mote, P. W., D.J. Canning, D.L. Fluharty, et al. 1999a. Impacts of Climate Variability and Change, Pacific Northwest. National Atmospheric and Oceanic Administration, Office of Global Programs, and JISAO/SMA Climate Impacts Group, Seattle, WA, USA.
- Mote, P. W., D.J. Canning, D.L. Fluharty, et al. 1999b. Impacts of Climate Variability and Change, Pacific Northwest. National Atmospheric and Oceanic Administration, Office of Global Programs, and JISAO/SMA Climate Impacts Group, Seattle, WA.
- Mote, P. W., A. F. Hamlet, M. P. Clark, and D. P. Lettenmaier. 2005b. Declining mountain snowpack in western North America. *Bulletin of the American Meteorological Society* **86**:39-49.
- Mote, P. W., A. F. Hamlet, M. P. Clark, and D. P. Lettenmaier. 2005a. Declining mountain snowpack in western North America. *Bulletin of the American Meteorological Society* **86**:39-49.
- Mote, P. W., W. S. Keeton, and J. F. Franklin. Year. Decadal variations in forest fire activity in the Pacific Northwest. Pages 155-156 *in*. American Meteorological Society, Boston, MA, USA.
- Mote, P. W., and N. J. Mantua. 2002. Coastal upwelling in a warmer future. *Geophysical Research Letters* **29**:53-51 to 53-54.
- Mote, P. W., E. A. Parson, A. F. Hamlet, et al. 2003. Preparing for Climatic Change: The Water, Salmon, and Forests of the Pacific Northwest. *Climatic Change* **61**:45-88.
- Myneni, R. B., C. D. Keeling, C. J. Tucker, G. Asrar, and R. R. Nemani. 1997. Increased plant growth in the northern high latitudes from 1981 to 1991. *Nature* **386**:698-702.

- Nakawatase, J. M., and D. L. Peterson. 2006. Spatial variability in forest growth – climate relationships in the Olympic Mountains, Washington. *Canadian Journal of Forest Research* **36**:77-91.
- Nakicenovic, N., J. Alcamo, G. Davis, et al. 2000. Special Report on Emissions Scenarios. A Special Report of Working Group III of the Intergovernmental Panel on Climate Change. Cambridge University Press, Cambridge, UK.
- Neilson, R. P., and R. J. Drapek. 1998. Potentially complex biosphere responses to transient global warming. *Global Change Biology* **4**:505-521.
- Neilson, R. P., L. F. Pitelka, A. M. Solomon, et al. 2005. Forecasting Regional to Global Plant Migration in Response to Climate Change. *Bioscience* **55**:749-759.
- Noss, R. F. 2001. Beyond Kyoto: forest management in a time of rapid climate change. *Conservation Biology* **15**:578-590.
- Opdam, P., and D. Wascher. 2004. Climate change meets habitat fragmentation: linking landscape and biogeographical scale levels in research and conservation. *Biological Conservation* **117**:285.
- Parmesan, C. 1996. Climate and species' range. *Nature* **382**:765-766.
- Parmesan, C. 2003. Butterflies as bio-indicators of climate change impacts. Pages 541-560 in C. L. Boggs, W. B. Watt, and P. R. Ehrlich, editors. *Evolution and ecology taking flight: butterflies as model systems*. University of Chicago Press, Chicago.
- Parmesan, C. 2005. Detection at multiple levels: *Euphydryas editha* and climate change. Case study. Pages 65-60 in T. E. Lovejoy and L. E. E. Hannah, editors. *Climate Change and Biodiversity*. Yale University Press, New Haven, CT, USA.
- Parmesan, C. 2006. Ecological and evolutionary responses to recent climate change. *Annual Review of Ecology, Evolution, and Systematics* **37**:637-669.
- Parmesan, C., N. Ryrholm, C. Stefanescu, et al. 1999. Poleward shifts in geographical ranges of butterfly species associated with regional warming. *Nature* **399**:579-583.
- Parmesan, C., and G. Yohe. 2003. A globally coherent fingerprint of climate change impacts across natural systems. *Nature* **421**:37-42.
- Payne, J. T., A. W. Wood, A. F. Hamlet, R. N. Palmer, and D. P. Lettenmaier. 2004. Mitigating the Effects of Climate Change on the Water Resources of the Columbia River Basin. *Climatic Change* **62**:233-256.
- Pearson, R. G., T. P. Dawson, P. M. Berry, and P. A. Harrison. 2002. SPECIES: A Spatial Evaluation of Climate Impact on the Envelope of Species. *Ecological Modelling* **154**:289-300.
- Pearsons, T. N., H. W. Li, and G. A. Lamberti. 1992. Influence of habitat complexity on resistance to flooding and resilience of stream fish assemblages. *Transactions of the American Fisheries Society* **121**:427-436.
- Perry, A. L., P. J. Low, J. R. Ellis, and J. D. Reynolds. 2005. Climate Change and Distribution Shifts in Marine Fishes. *Science* **308**:1912-1915.
- Peterson, D., and D. Peterson. 2001. Mountain Hemlock Growth Responds to Climatic Variability at Annual and Decadal Time Scales. *Ecology* **82**:3330-3345.
- Peterson, D. W., and D. L. Peterson. 1994. Effects of Climate on Radial Growth of Subalpine Conifers in the North Cascade Mountains. *Canadian Journal of Forest Research* **24**:1921-1932.

- Peterson, D. W., D. L. Peterson, and G. J. Ettl. 2002. Growth responses of subalpine fir to climatic variability in the Pacific Northwest. *Canadian Journal of Forest Research* **32**:1503-1517.
- Poff, N. L., M. M. Brinson, and J. W. J. Day. 2002. *Aquatic Ecosystems and Global Climate Change: Potential Impacts on Inland Freshwater and Coastal Wetland Ecosystems in the United States*. Pew Center on Global Climate Change, Arlington, VA, USA.
- Policy, H. W., H. B. Johnson, B. D. Marinot, and H. S. Mayeux. 1993. Increase in C3 plant water-use efficiency and biomass over Glacial to present CO₂ concentrations. *Nature* **361**:61-64.
- Pollard, E. 1979. Population ecology and change in range of the white admiral butterfly *Ladoga camilla* L. in England. *Ecological Entomology* **4**:61-74.
- Pollard, E., and B. C. Eversham. 1995. Butterfly monitoring 2: interpreting the changes. Pages 23-36 in A. S. Pullin, editor. *Ecology and Conservation of Butterflies*. Chapman & Hall, London, UK.
- Post, E., and N. C. Stenseth. 1999. Climate variability, plant phenology, and northern ungulates. *Ecology* **80**:1322-1339.
- Pounds, A. J., M. R. Bustamante, L. A. Coloma, et al. 2006. Widespread amphibian extinctions from epidemic disease driven by global warming. *Nature* **439**:161-167.
- Pounds, A. J., and M. L. Crump. 1994. Amphibian declines and climate disturbance: the case of the golden toad and the harlequin frog. *Conservation Biology* **8**:72-85.
- Pounds, J. A., M. P. L. Fogden, and J. H. Campbell. 1999. Biological response to climate change on a tropical mountain. *Nature* **398**:611-615.
- Price, C., and D. Rind. 1994. The impact of a 2 X CO₂ climate on lightning-caused fires. *Journal of Climate* **7**:1484-1494.
- Rocheftort, R. M., and D. L. Peterson. 1996. Temporal and Spatial Distribution of Trees in Subalpine Meadows of Mount Rainier National Park, Washington, U.S.A. *Arctic and Alpine Research* **28**:52-59.
- Rodrigues, A. S. L., K. J. Gaston, and R. D. Gregory. 2000. Using presence-absence data to establish reserve selection procedures that are robust to temporal species turnover. *Proceedings of the Royal Society of London B* **267**:897-902.
- Root, T. L. 1992. Temperature mediated range changes in wintering passerine birds. *Bulletin of the Ecological Society of America* **73**:327.
- Root, T. L. 1993. Effects of global climate change on north American birds and their communities. Pages 280-292 in P. M. Kareiva, J. G. Kingsolver, and R. B. Huey, editors. *Biotic interactions and global change*. Sinauer Associates, Inc., Sunderland, MA, USA.
- Root, T. L., J. T. Price, K. R. Hall, et al. 2003. Fingerprints of global warming on wild animals and plants. *Nature* **421**:57-60.
- Root, T. L., and S. H. Schneider. 2002. Climate change: Overview and implications for wildlife. Pages 1-56 in S. H. Schneider and T. L. Root, editors. *Wildlife Responses to Climate Change: North American Case Studies*. Island Press, Washington, D.C., USA.
- Roy, D. B., and T. H. Sparks. 2000. Phenology of British butterflies and climate change. *Global Change Biology* **6**:407-416.

- Running, S. W. 2006. Climate change: is global warming causing more, larger wildfires? *Science* **313**:927-928.
- Schimel, D., J. Melillo, H. Tian, et al. 2000. Contribution of increasing CO₂ and climate to carbon storage by ecosystems in the United States. *Science* **287**:2004-2006.
- Seimon, T. A., A. Seimon, P. Daszak, et al. 2007. Upward range extension of Andean anurans and chytridiomycosis to extreme elevations in response to tropical deglaciation. *Global Change Biology* **13**:288-299.
- Singer, M. C., and C. D. Thomas. 1996. Evolutionary responses of a butterfly metapopulation to human-and climate-caused environmental variation. *The American Naturalist* **148**:S9-S39.
- Sitch, S., B. Smith, I. C. Prentice, et al. 2003. Evaluation of ecosystem dynamics, plant geography and terrestrial carbon cycling in the LPJ dynamic global vegetation model. *Global Change Biology* **9**:161-185.
- Snover, A. K., A. F. Hamlet, and D. P. Lettenmaier. 2003. Climate-Change Scenarios for Water Planning Studies: Pilot Applications in the Pacific Northwest. *Bulletin of the American Meteorological Society* **84**:1513-1518.
- Sparks, T. H., and P. D. Carey. 1995. The responses of species to climate over two centuries: An analysis of the Marsham phenological record, 1736-1947. *Journal of Ecology* **83**:321.
- Stefanescu, C., J. Penuelas, and I. Filella. 2003. Effects of climatic change on the phenology of butterflies in the northwest Mediterranean Basin. *Global Change Biology* **9**:1494-1506.
- Stenseth, N. C., and A. Mysterud. 2002. Climate, changing phenology, and other life history traits: Nonlinearity and match-mismatch to the environment. *Proceedings of the National Academy of Sciences of the United States of America* **99**:13379-13381.
- Stewart, I. T., D. R. Cayan, and M. D. Dettinger. 2004. Changes in snowmelt runoff timing in western North America under a 'business as usual' climate change scenario. *Climatic Change* **62**:217-232.
- Stewart, I. T., D.R. Cayan, and M. D. Dettinger. 2005. Changes toward earlier streamflow timing across western North America. *Journal of Climate* **18**:1136-1155.
- Stuart, S. N., J. S. Chanson, N. A. Cox, et al. 2004. Status and trends of amphibian declines and extinctions worldwide. *Science* **306**:1783-1786.
- Thomas, C. D., and J. J. Lennon. 1999. Birds extend their ranges northwards. *Nature* **399**:213.
- Thomas, C. D., M. C. Singer, and D. A. Boughton. 1996. Catastrophic extinctions of populations sources in a butterfly metapopulation. *The American Naturalist* **148**:957-975.
- Thuiller, W., S. Lavorel, M. B. Araújo, M. T. Sykes, and I. C. Prentice. 2005. Climate change threats to plant diversity in Europe. *Proceedings of the National Academy of Science of the United States of America* **102**:8245-8250.
- van Herk, C. M., A. Aptroot, and H. F. van Dobben. 2002. Long-term monitoring in the Netherlands suggests that lichens respond to global warming. *The Lichenologist* **34**:141.

- Van Nouhuys, S., and G. Lei. 2004. Parasitoid-host metapopulation dynamics: the causes and consequences of phenological asynchrony. *Journal of Animal Ecology* **73**:526-535.
- van Wijk, M. T., K. E. Clemmensen, G. R. Shaver, et al. 2004. Long-term ecosystem level experiments at Toolik Lake, Alaska, and at Abisko, Northern Sweden: generalizations and differences in ecosystem and plant type responses to global change. *Global Change Biology* **10**:105-123.
- Walther, G.-R., E. Post, P. Convey, et al. 2002. Ecological responses to recent climate change. *Nature* **416**:389-395.
- Warren, M. S. 1992. The conservation of British butterflies. Pages 246-274 *in* R. L. H. Dennis, editor. *The ecology of butterflies in Britain*. Oxford University Press, Oxford, UK.
- Watson, R. T., M. C. Zinyowera, and R. H. Moss, editors. 1996. *Climate Change 1995: Impacts, Adaptations, and Mitigation of Climate Change: Scientific-Technological Analysis. Contribution of Working Group II to the Second Assessment Report of the Intergovernmental Panel on Climate Change*. Cambridge University Press, Cambridge, UK.
- Watson, R. T., M. C. Zinyowera, R. H. Moss, and D. J. Dokken, editors. 1998. *The Regional Impacts of Climate Change: An Assessment of Vulnerability*. Cambridge University Press, Cambridge, UK.
- Welch, B. L. 2005. Big Sagebrush: A sea fragmented into lakes, ponds, and puddles. Pages 210 *p in*. Fort Collins, CO: U.S. Department of Agriculture, Forest Service, Rocky Mountain Research Station.
- West, N. E. Year. Synecology and disturbance regimes of sagebrush steppe ecosystems. Pages 15-26 *in* P. G. Entwistle, A. M. DeBolt, J. H. Kaltenecker, and K. Steenhof, editors. *USDI Bureau of Land Management, Boise, ID, USA*.
- Westerling, A. L., H. G. Hidalgo, D. R. Cayan, and T. W. Swetnam. 2006. Warming and earlier spring increase western U.S. forest wildfire activity. *Science* **313**:940-943.
- White, M. A., S. W. Running, and P. E. Thornton. 1999. The impact of growing-season length variability on carbon assimilation and evapotranspiration over 88 years in the eastern US deciduous forest. *International Journal of Biometeorology* **42**:139-145.
- Wilby, R. L., T. M. L. Wigley, D. Conway, et al. 1998. Statistical downscaling of general circulation model output: a comparison of methods. *Water Resources Research* **34**:2995-3008.
- Winter, T. C. 2000. The vulnerability of wetlands to climate change: a hydrological landscape perspective. *Journal of the American Water Resources Association* **36**:305-311.
- Woodward, A., E. G. Schreiner, and D. G. Silsbee. 1995. Climate, Geography, and Tree Establishment in Subalpine Meadows of the Olympic Mountains, Washington, U.S.A. *Arctic and Alpine Research* **27**:217-225.
- Wotton, B. M., and M. D. Flannigan. 1993. Length of the fire season in a changing climate. *Forestry chronicle* **69**:187-192.
- Zedler, P. H., C. R. Gautier, and G. S. McMaster. 1983. Vegetation change in response to extreme events: the effect of a short interval between fires in California chaparral and coast scrub. *Ecology* **64**:809-818.