

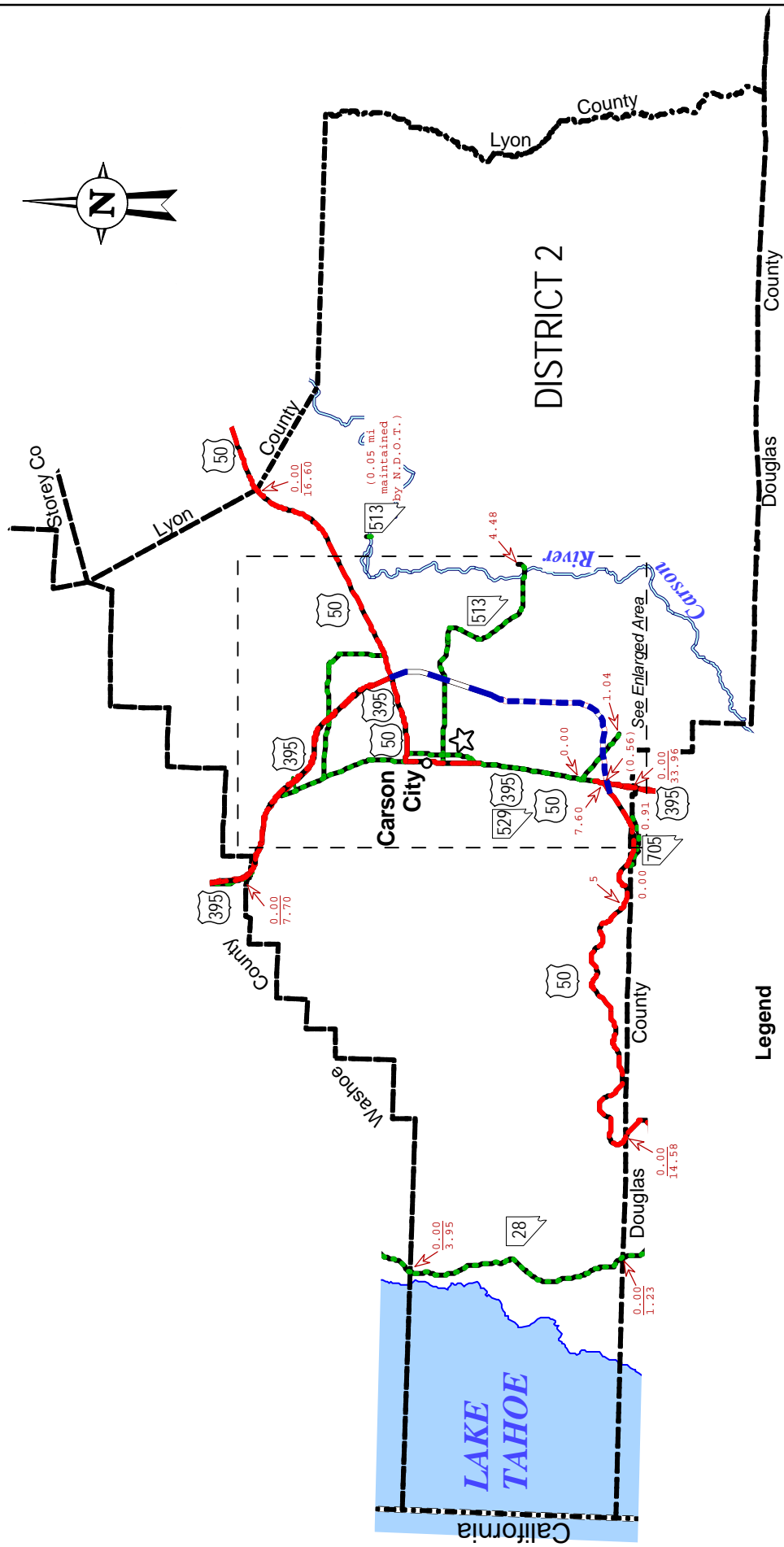

MAPS OF  
MILEPOST LOCATION  
on Nevada's  
Federal and State Highway System  
by County



*May 2008*






Jim Gibbons  
Governor  
Susan Martinovich, P.E.  
Director

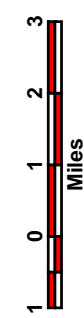




DISTRICT 2

**Legend**

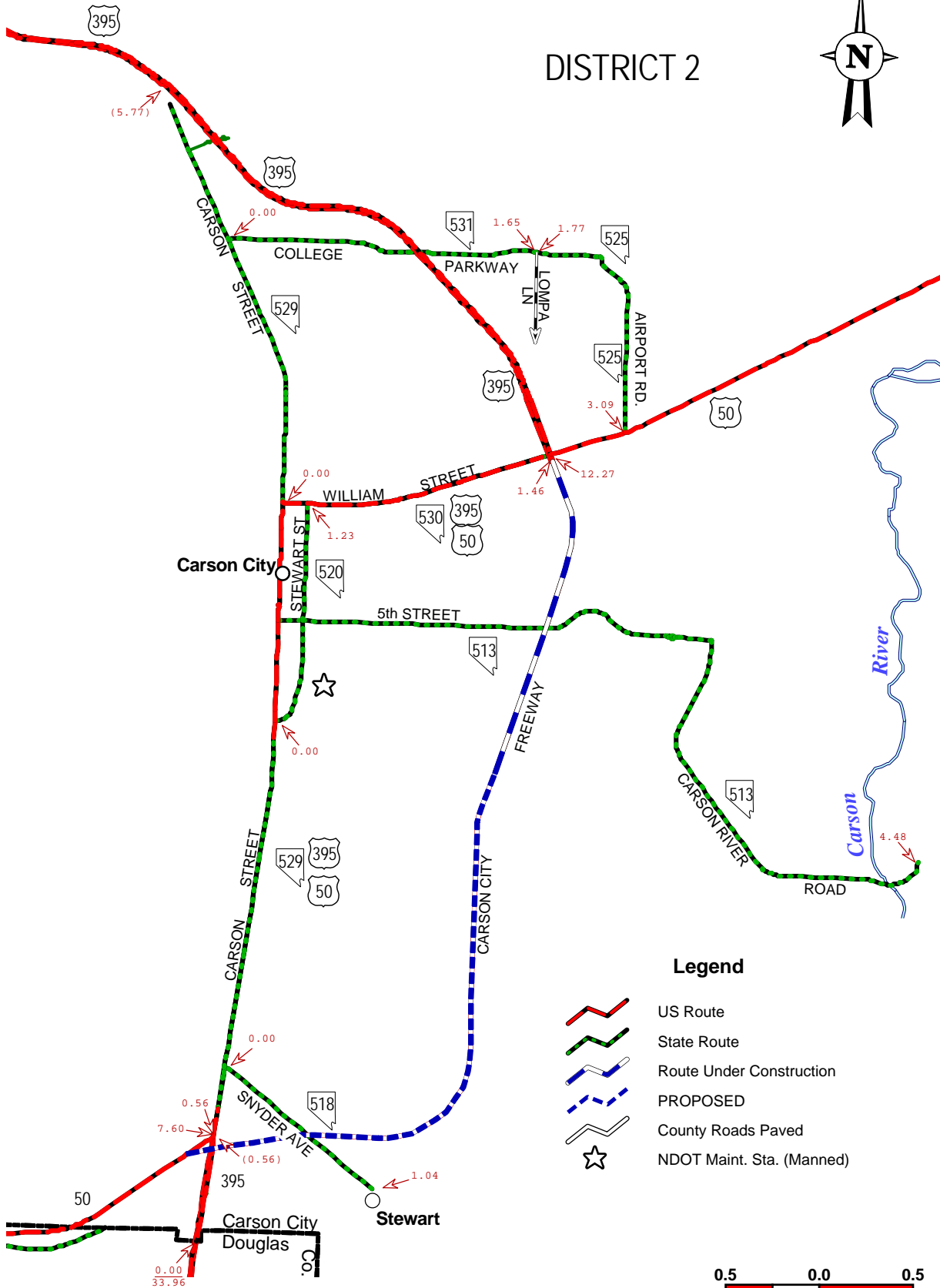
-  US Route
-  State Route
-  Route Under Construction
-  Future Route
-  NDOT Maint. Sta. (Manned)









California

Carson City

# DISTRICT 2



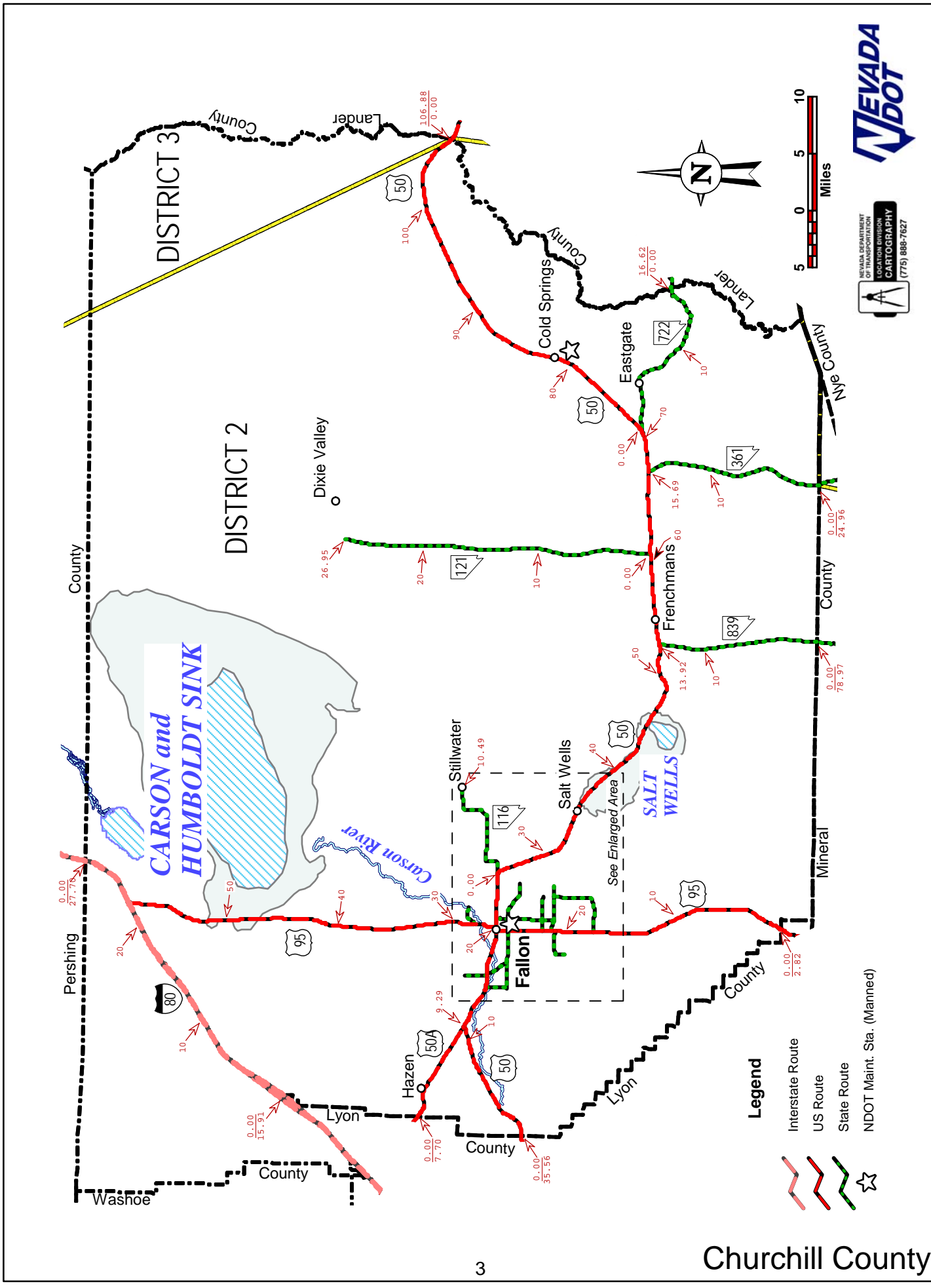
### Legend

-  US Route
-  State Route
-  Route Under Construction
-  PROPOSED
-  County Roads Paved
-  NDOT Maint. Sta. (Manned)



## Carson City Enlarged Area

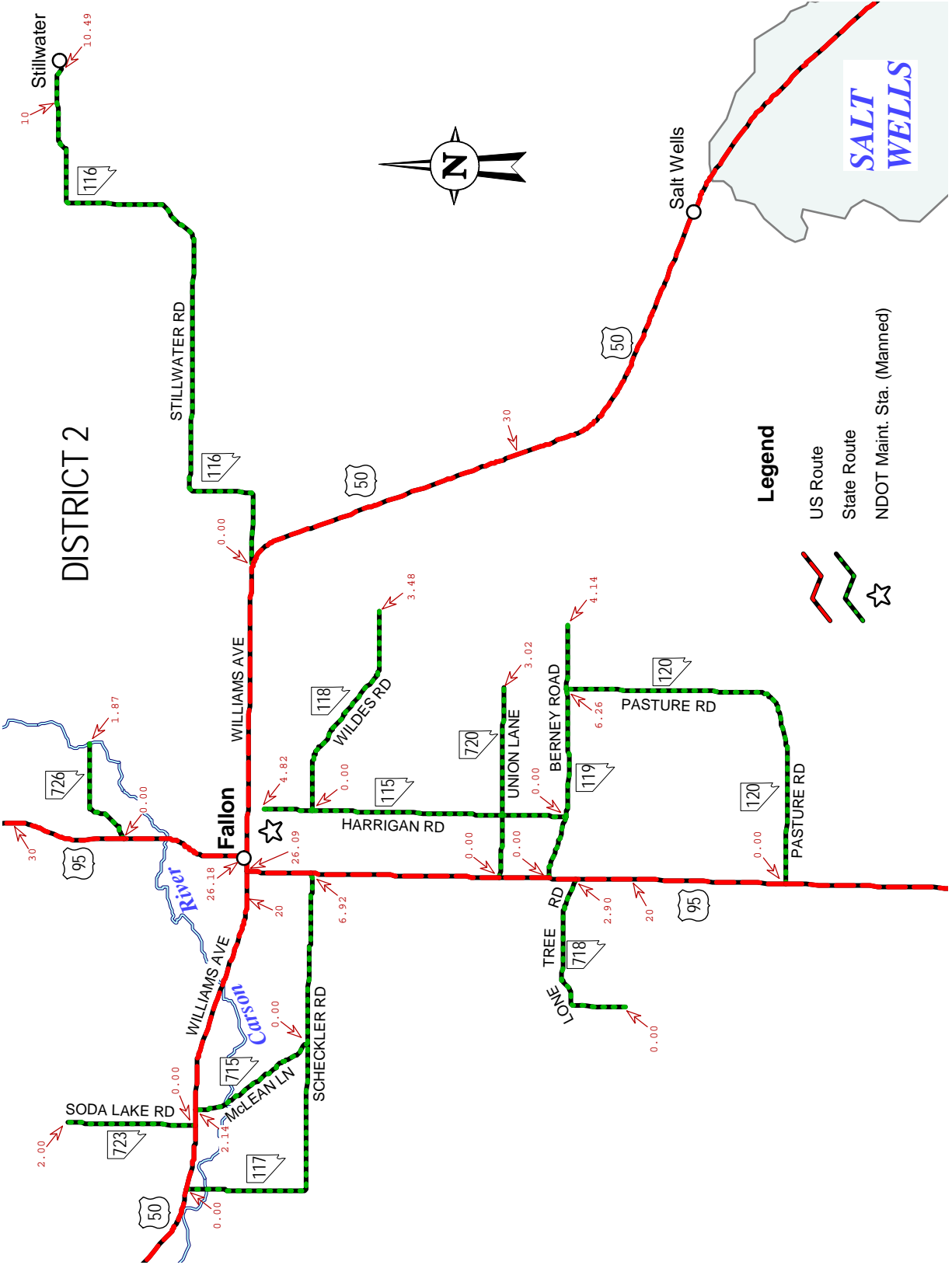




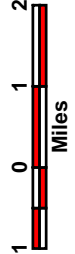
**Legend**

- Interstate Route
- US Route
- State Route
- NDOT Maint. Sta. (Manned)

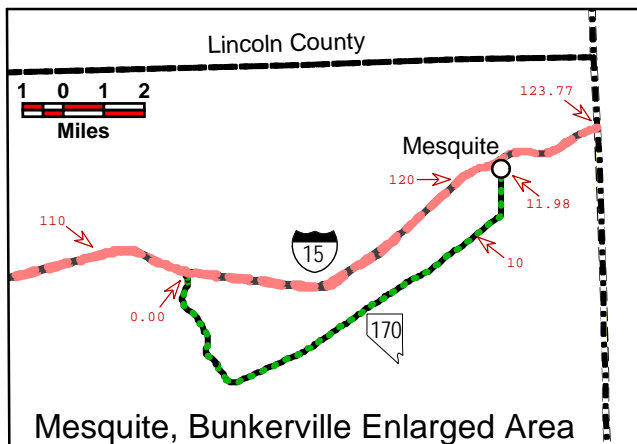
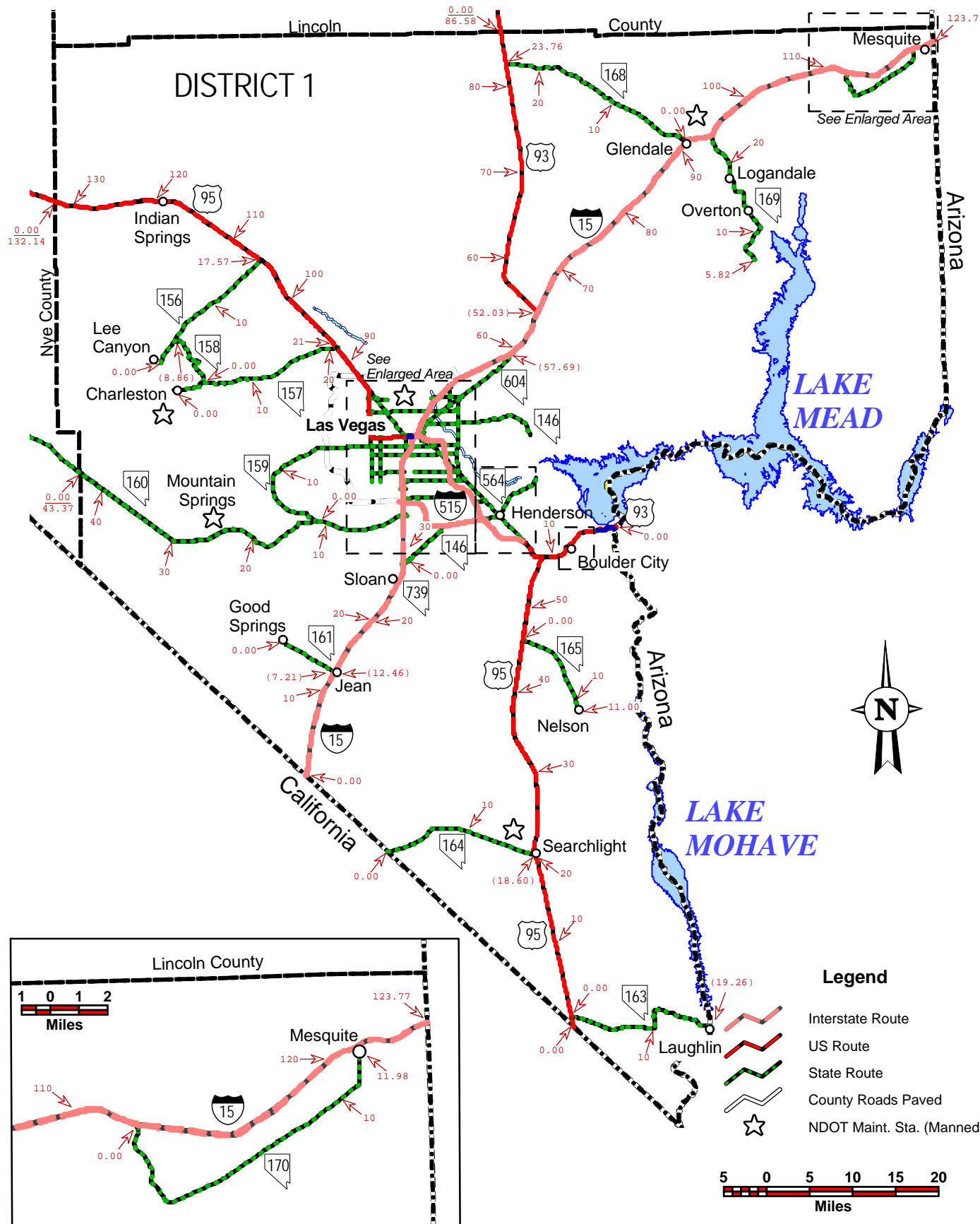
# DISTRICT 2



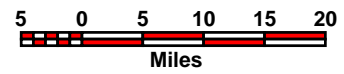
NEVADA DEPARTMENT OF TRANSPORTATION  
LOCATION DIVISION  
CARTOGRAPHY  
(775) 888-7627



# DISTRICT 1

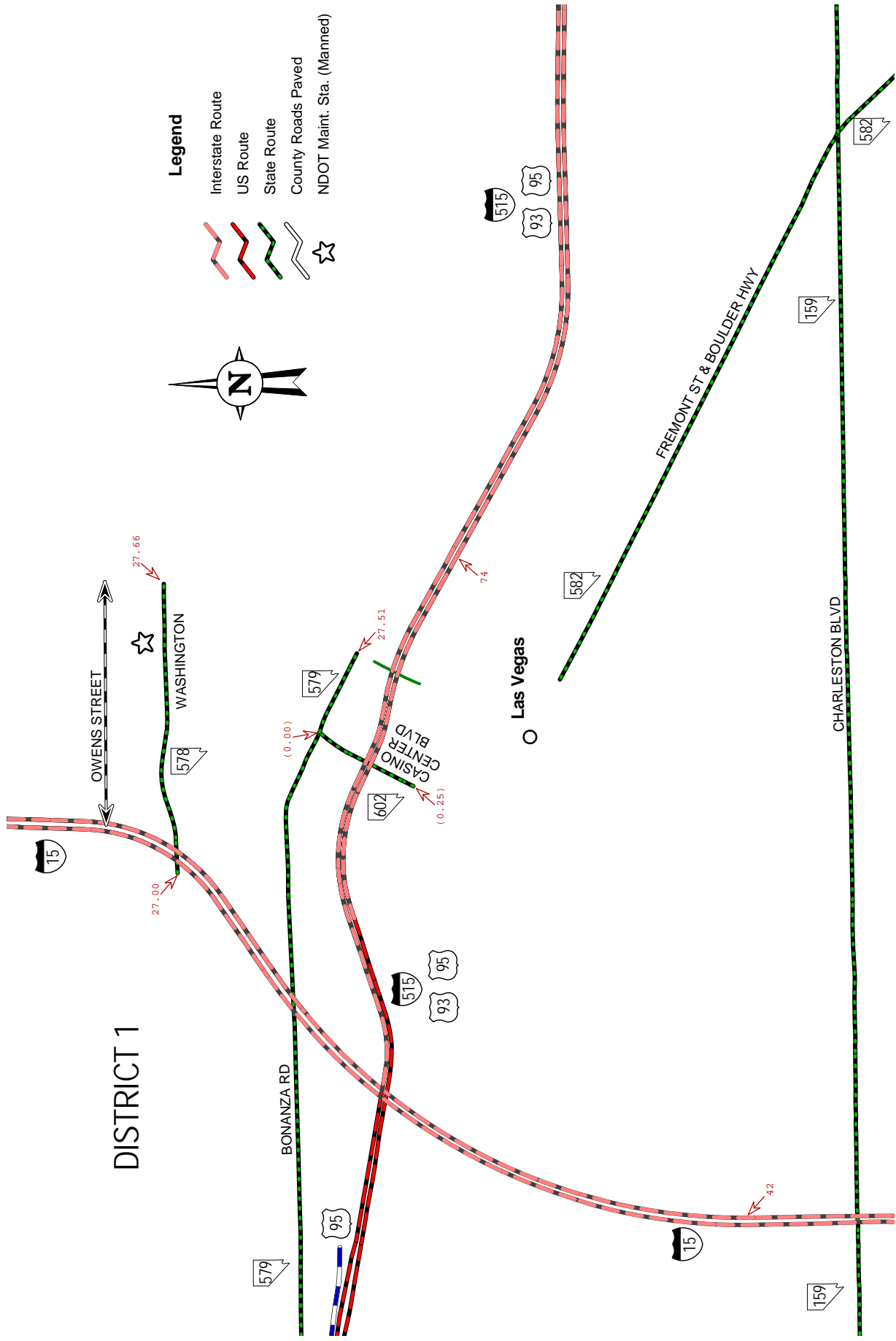


- Legend**
- Interstate Route
  - US Route
  - State Route
  - County Roads Paved
  - NDOT Maint. Sta. (Manned)

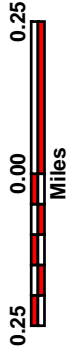
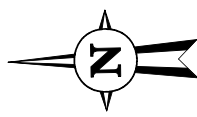


Clark County



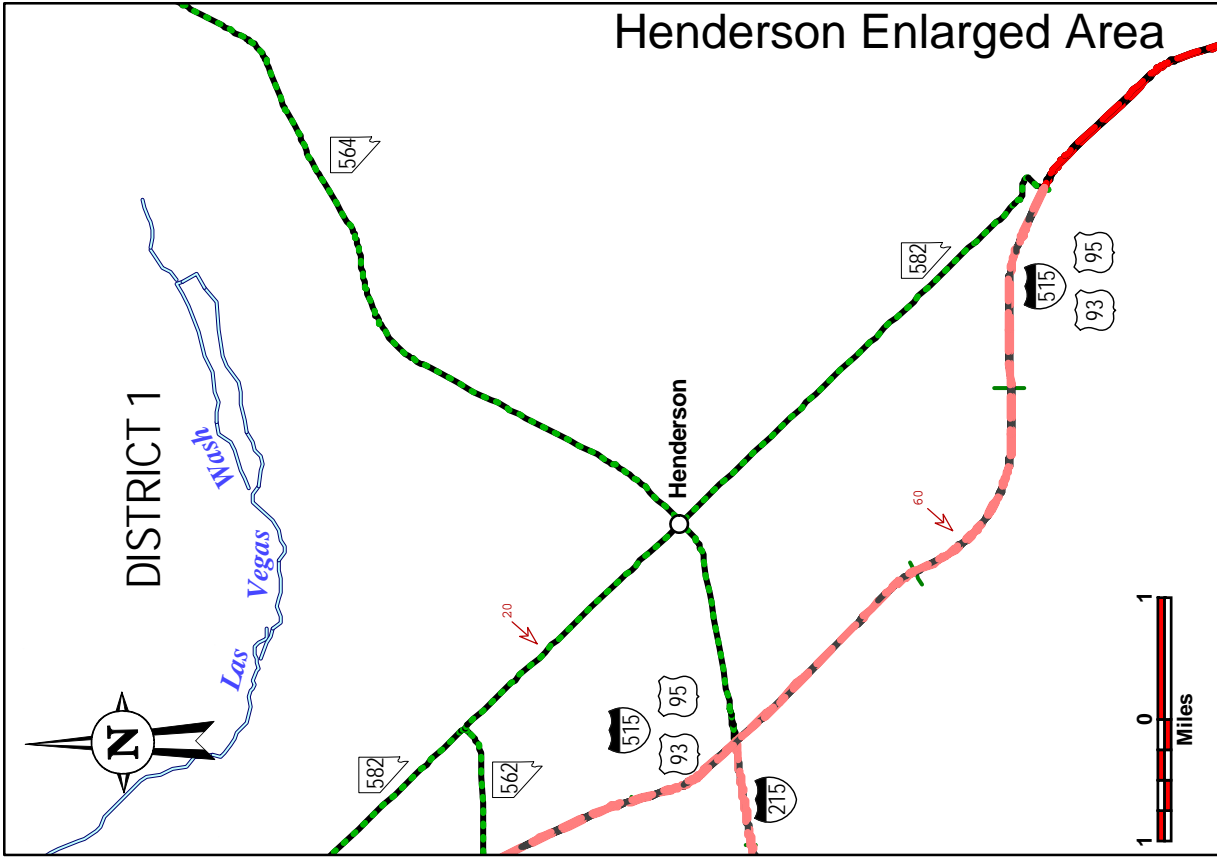


- Legend**
- Interstate Route
  - US Route
  - State Route
  - County Roads Paved
  - NDOT Maint. Sta. (Manned)
  - NDOT Maint. Sta. (Unmanned)

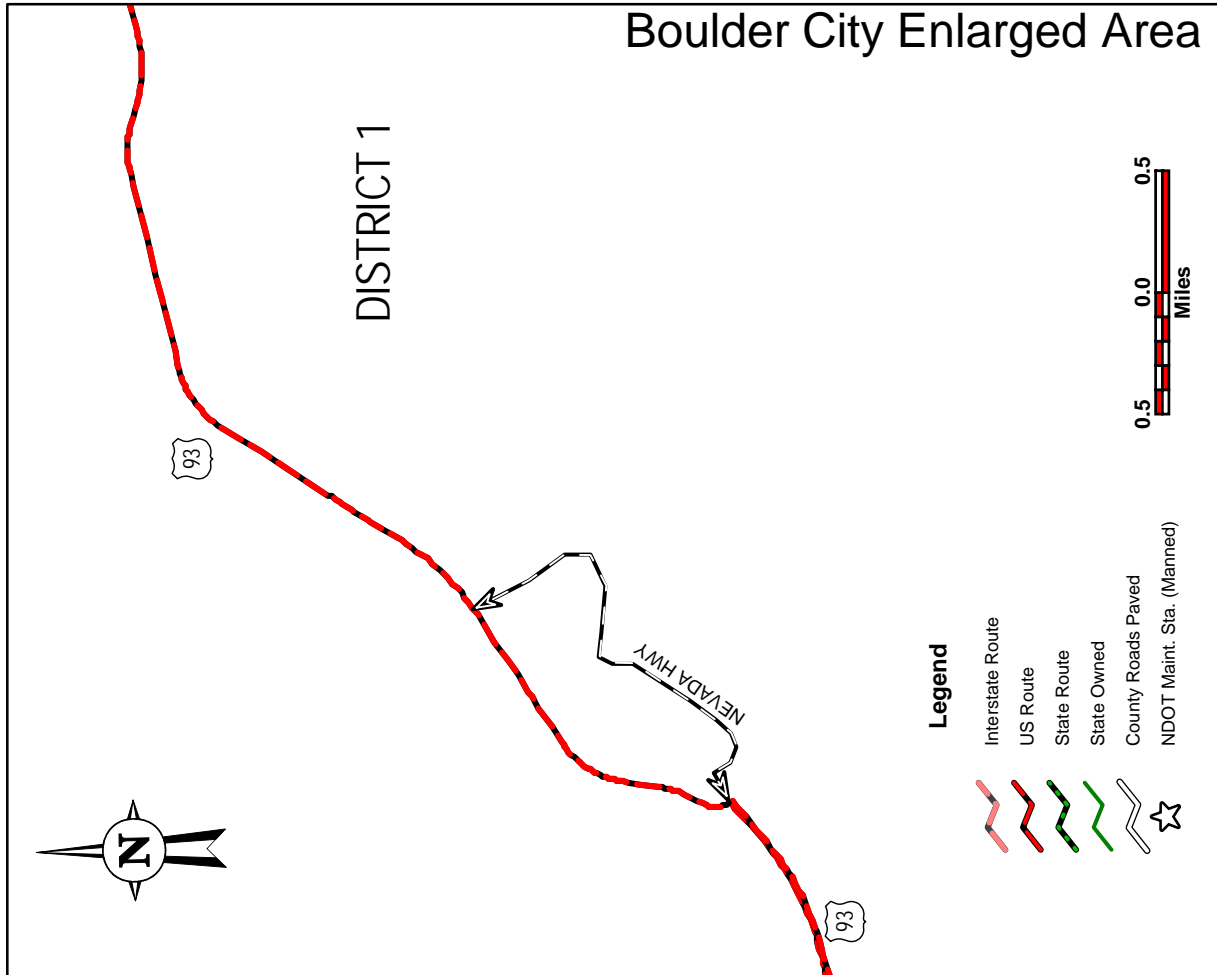










# Henderson Enlarged Area



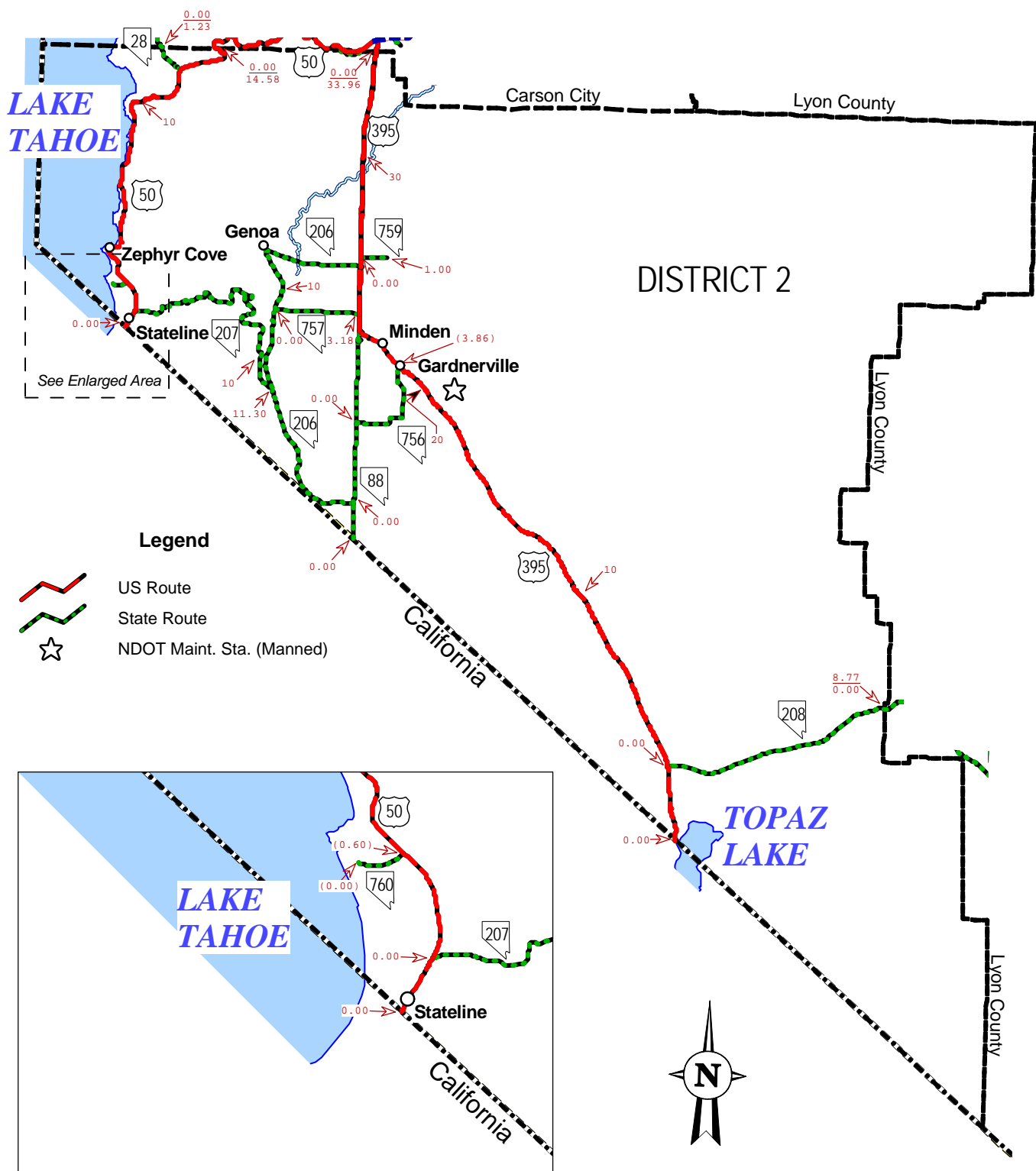
# Boulder City Enlarged Area

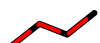
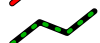



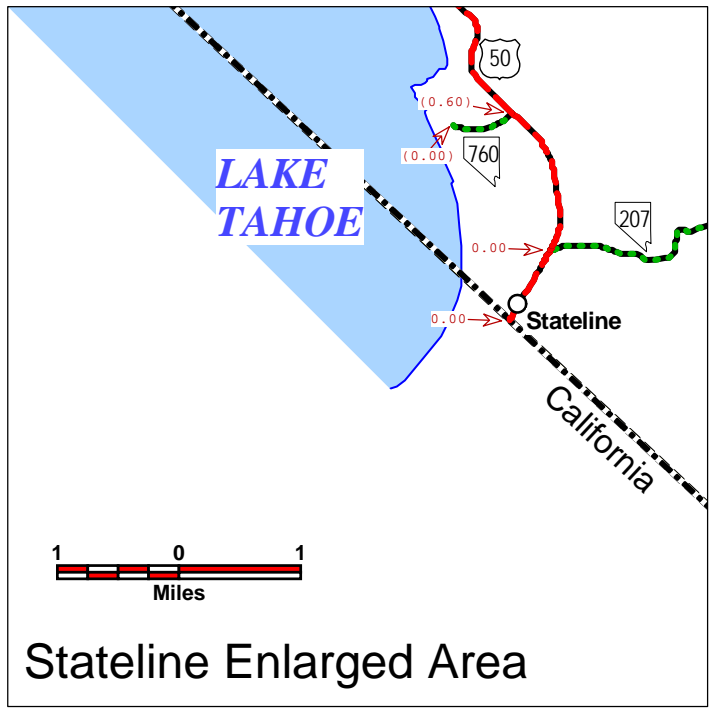
### Legend

-  Interstate Route
-  US Route
-  State Route
-  State Owned
-  County Roads Paved
-  NDOT Maint. Sta. (Manned)

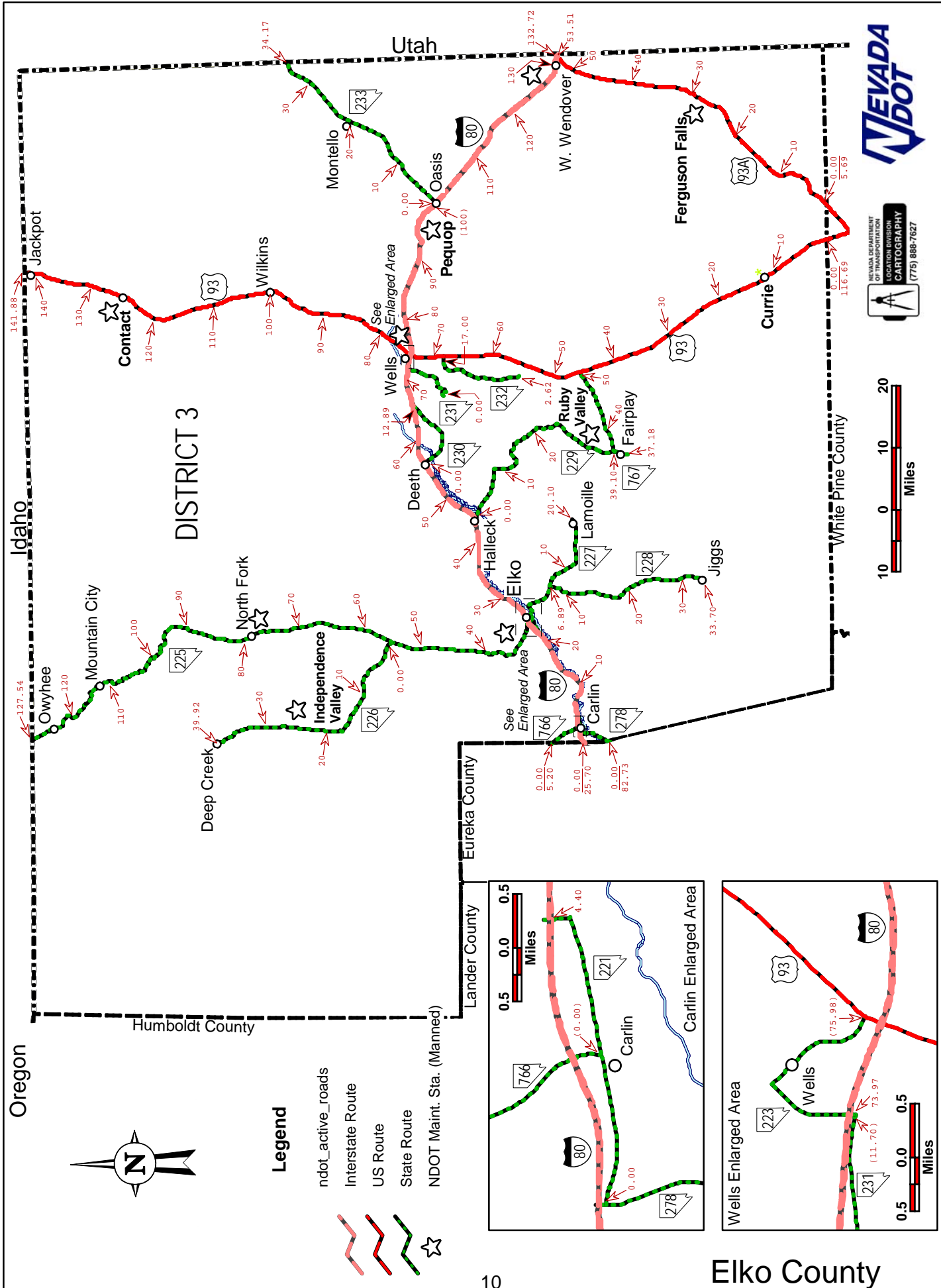




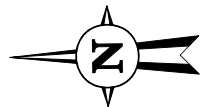
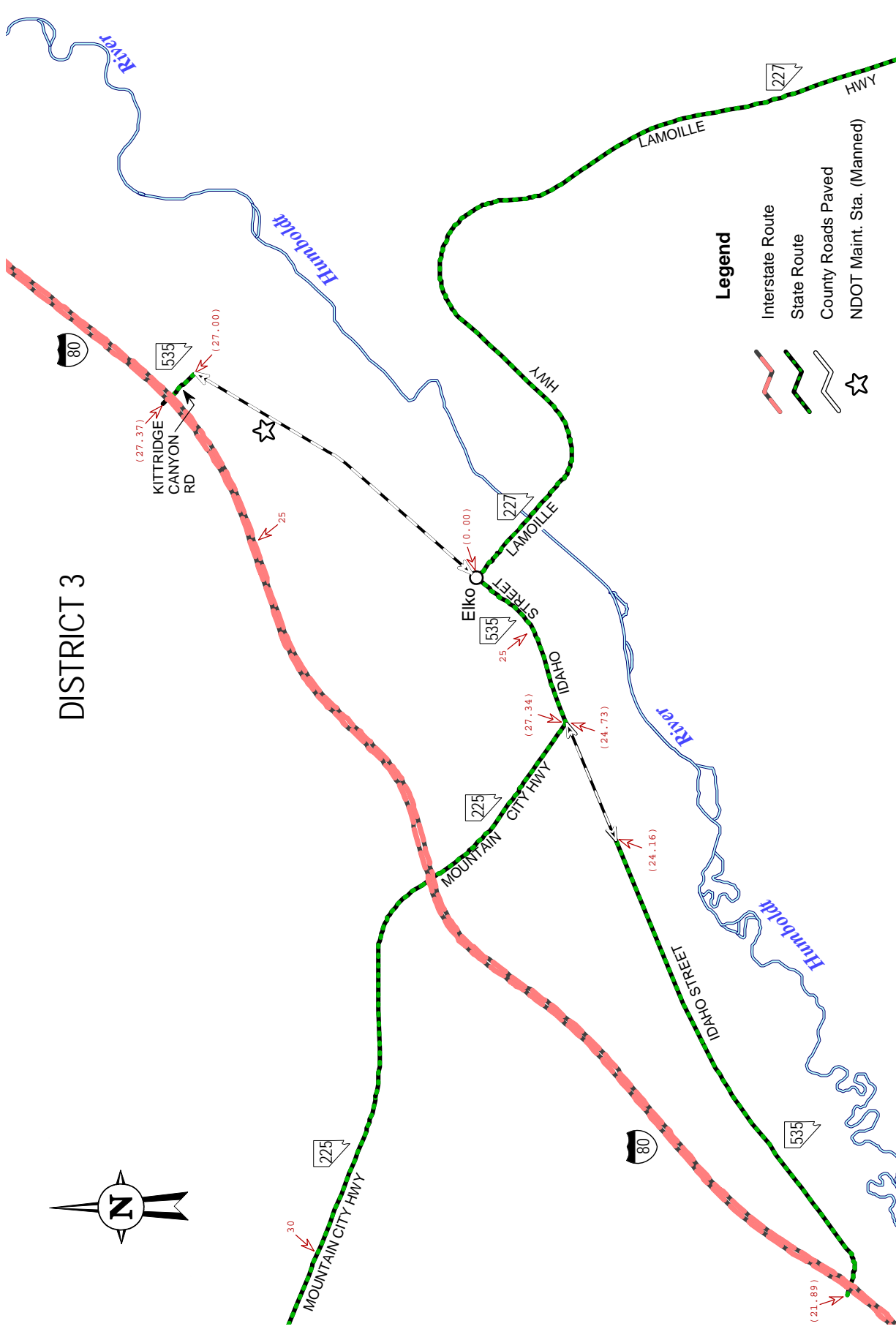
- Legend**
-  US Route
  -  State Route
  -  NDOT Maint. Sta. (Manned)







Douglas County

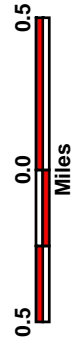


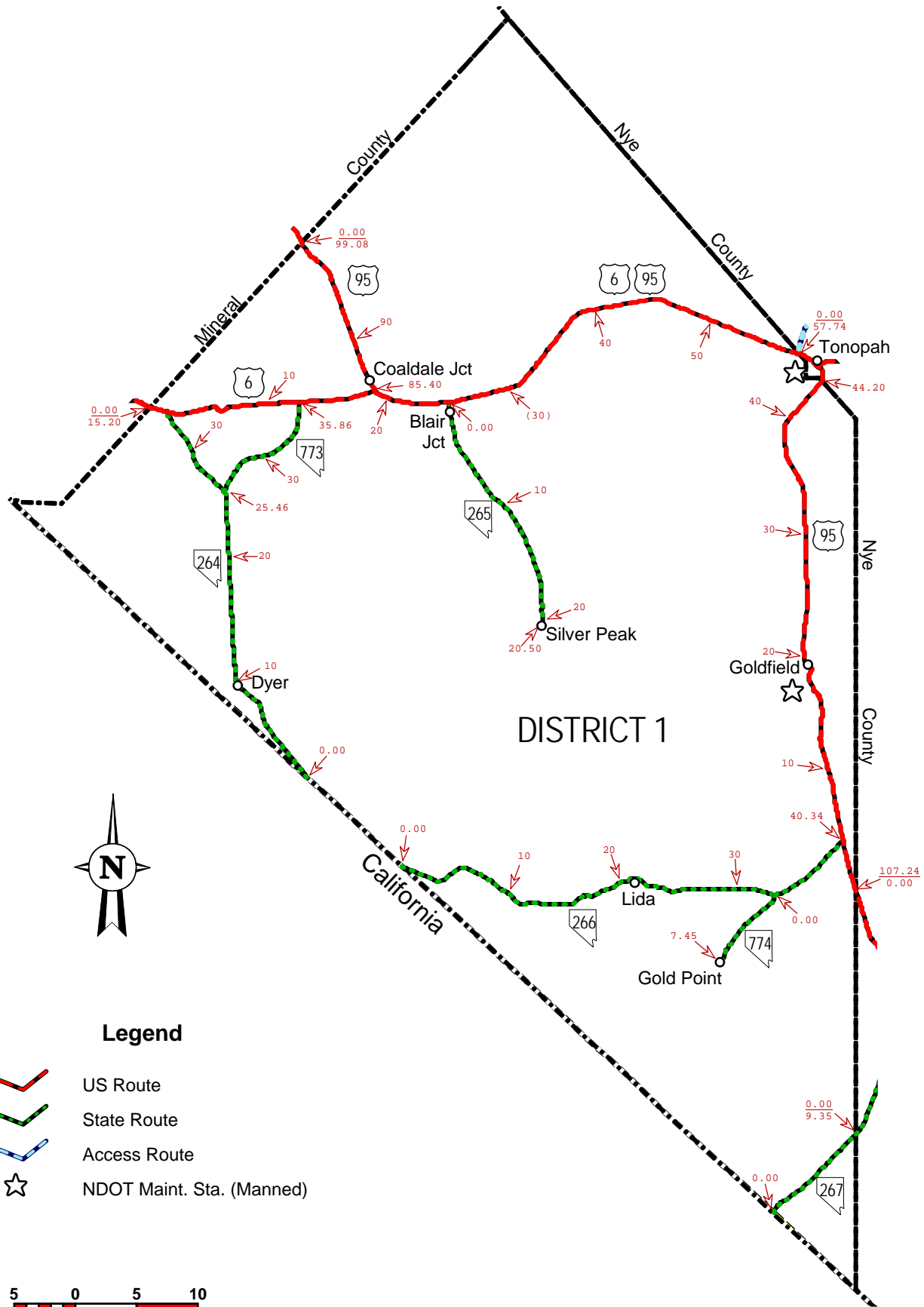
# DISTRICT 3




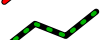


## Legend

-  County Roads Paved
-  State Route
-  Interstate Route
-  NDOT Maint. Sta. (Manned)





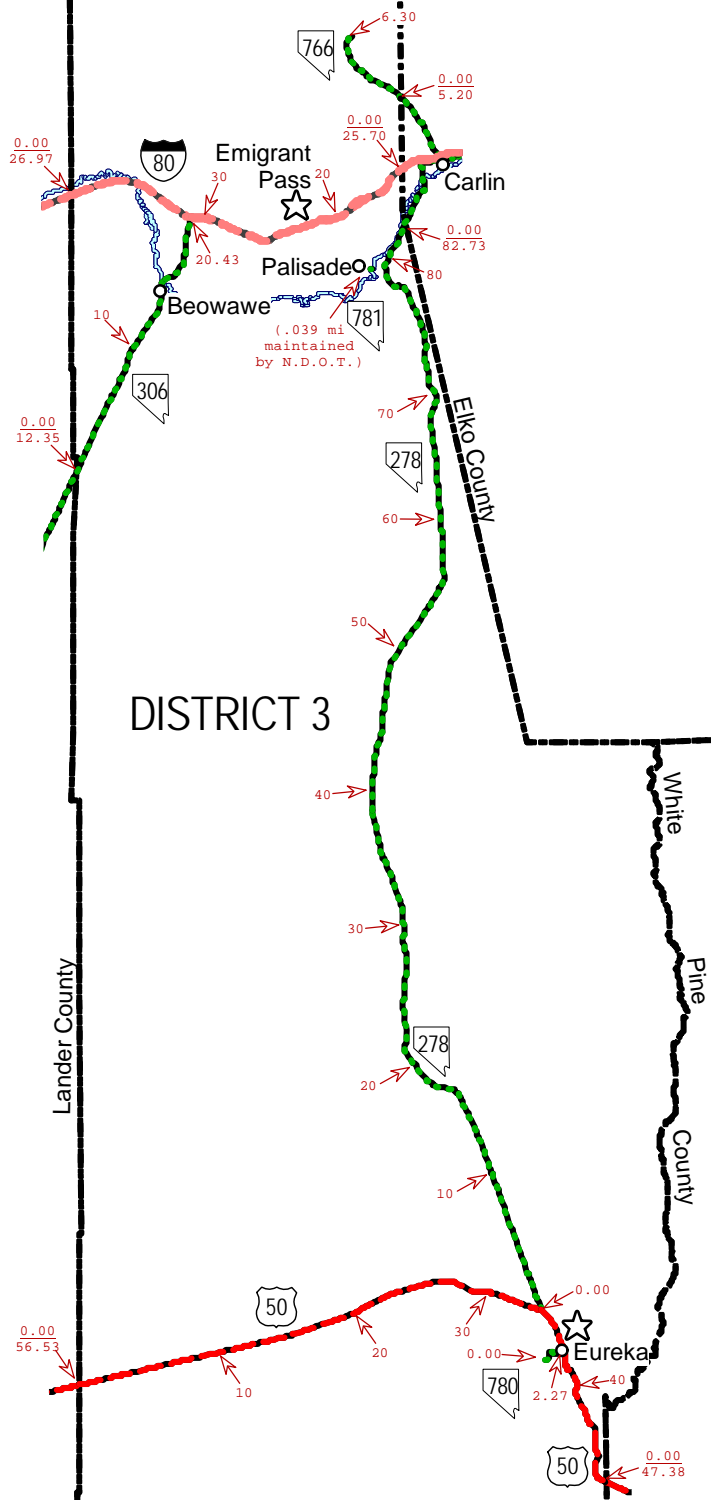
**Legend**

-  US Route
-  State Route
-  Access Route
-  NDOT Maint. Sta. (Manned)



Esmeralda County

Elko County







DISTRICT 3

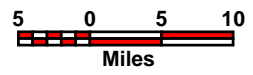
Lander County

White Pine County



**Legend**

-  Interstate Route
-  US Route
-  State Route
-  NDOT Maint. Sta. (Manned)



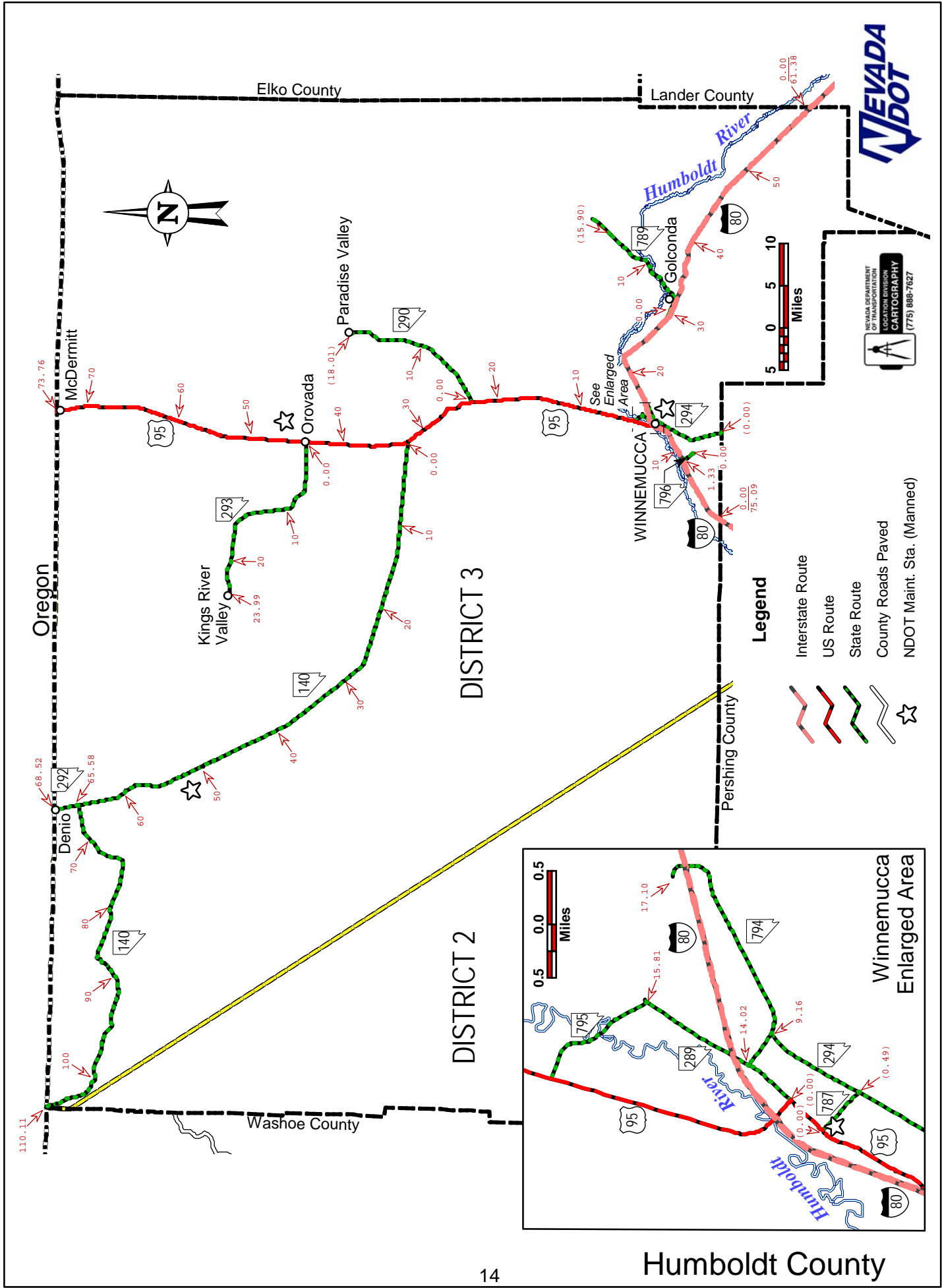
Eureka County

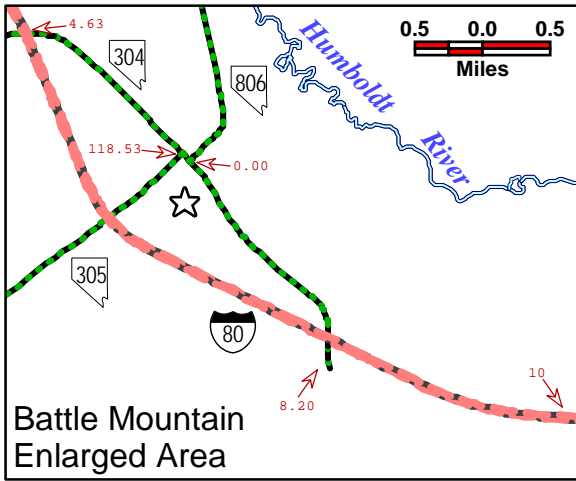
DISTRICT 1

Nye County

13

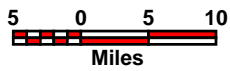




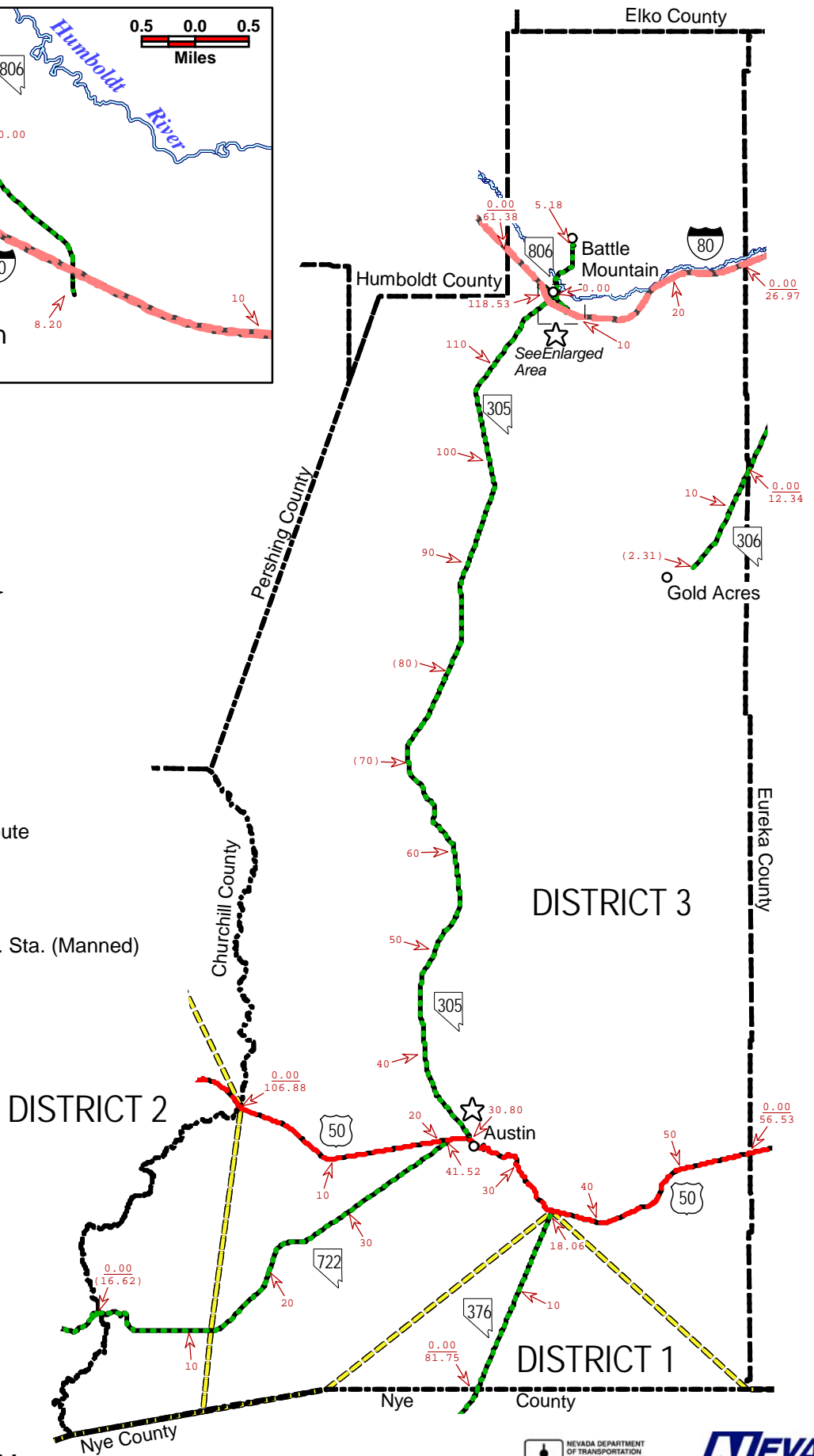


**Legend**

- Interstate Route
- US Route
- State Route
- NDOT Maint. Sta. (Manned)

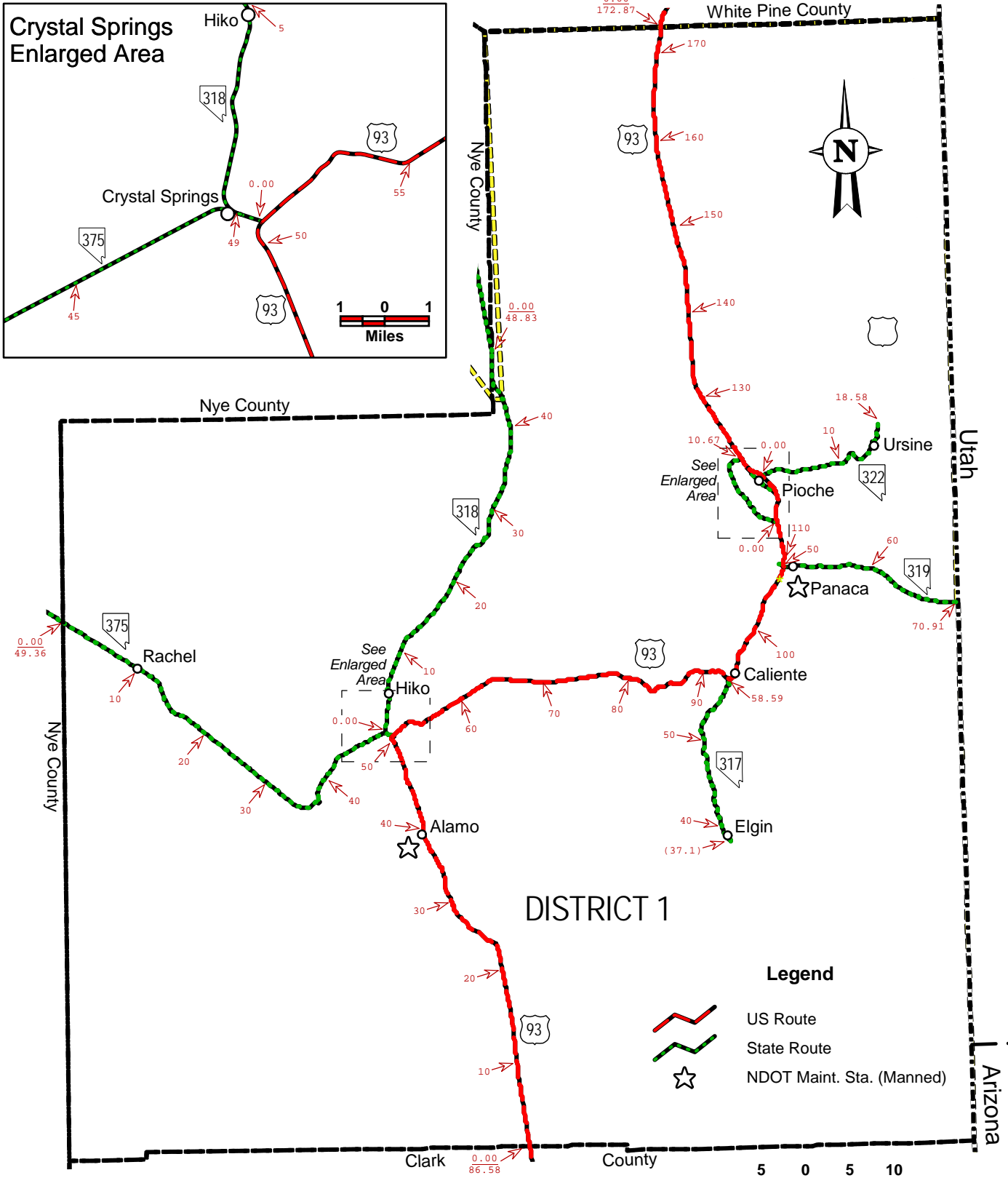
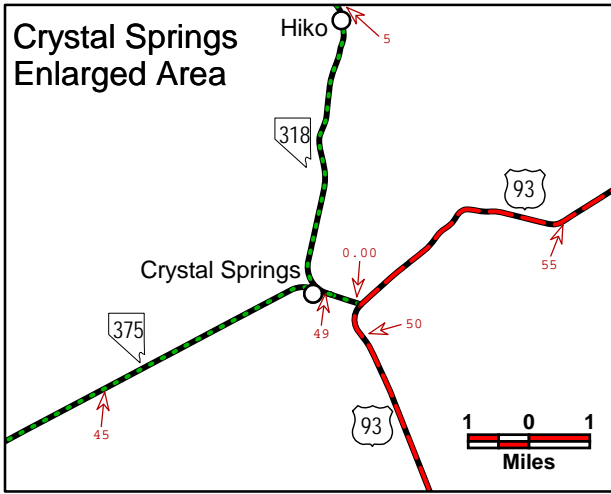


Lander County








# DISTRICT 3

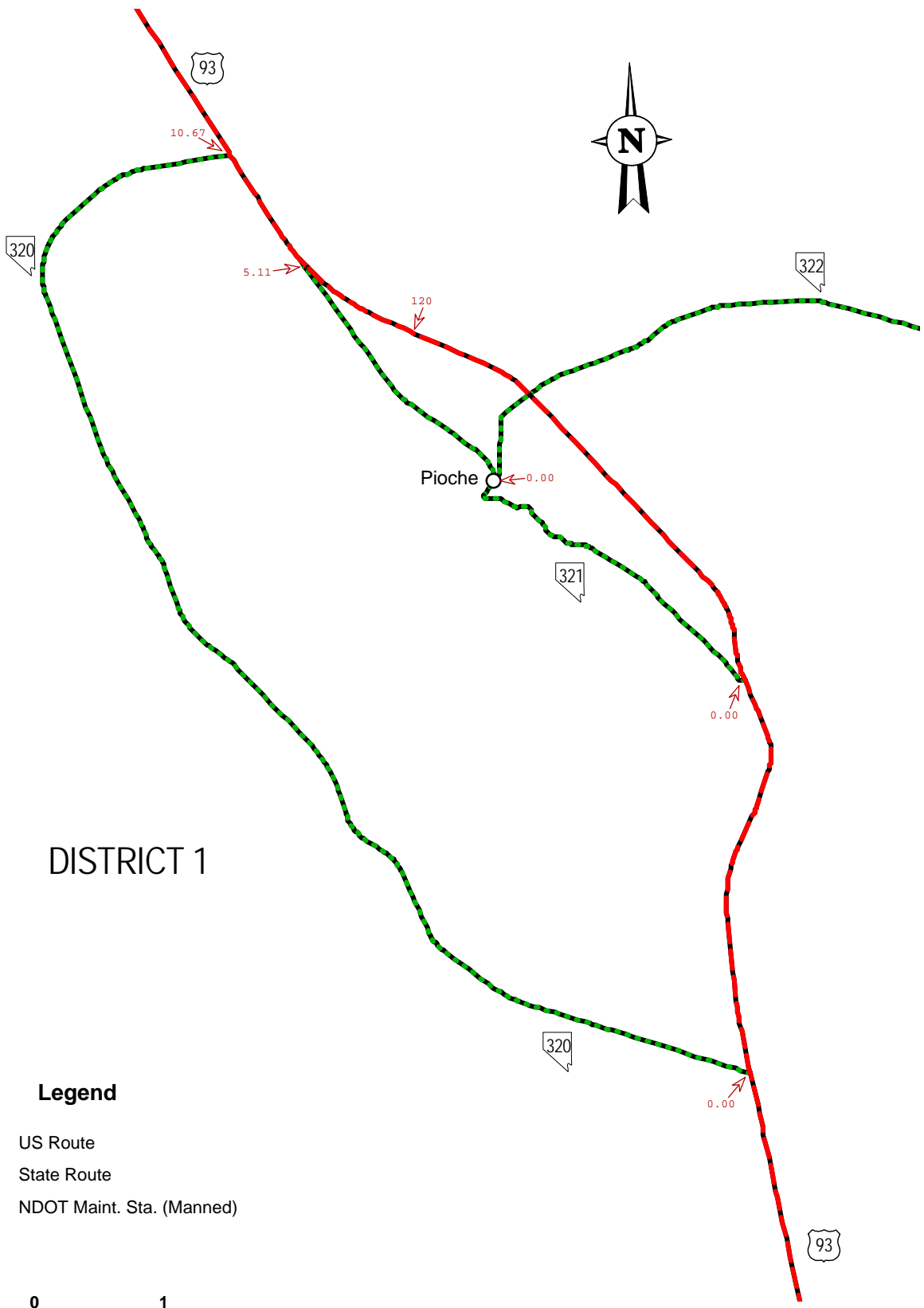


Lincoln County

# DISTRICT 1




- Legend**
-  US Route
  -  State Route
  -  NDOT Maint. Sta. (Manned)






DISTRICT 1

**Legend**

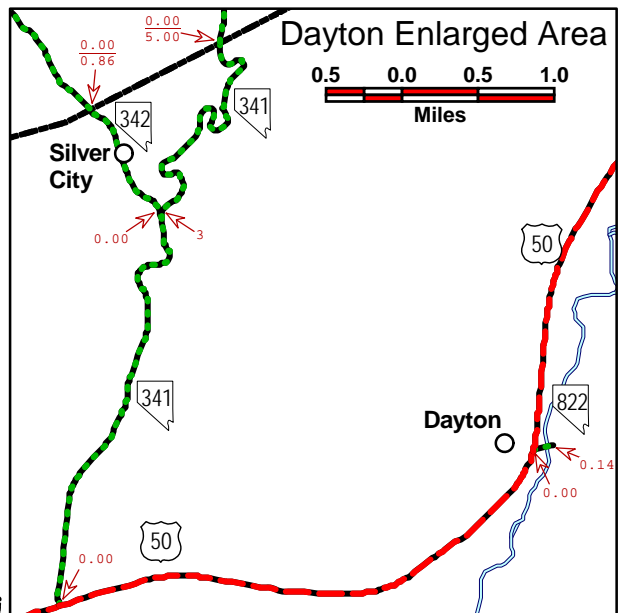
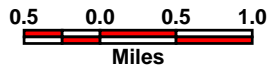
-  US Route
-  State Route
-  NDOT Maint. Sta. (Manned)



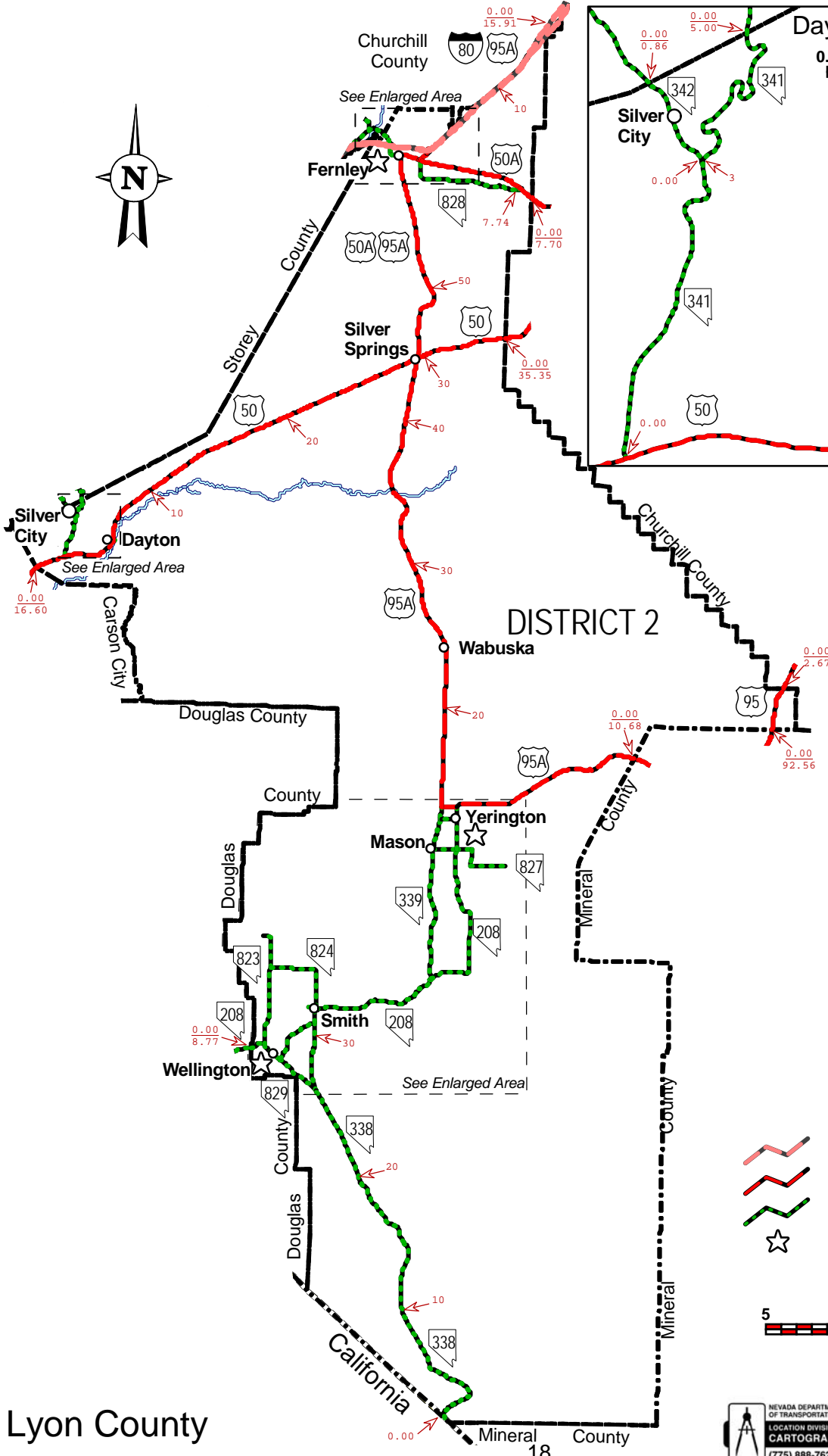
Pioche Enlarged Area



### Dayton Enlarged Area



## DISTRICT 2



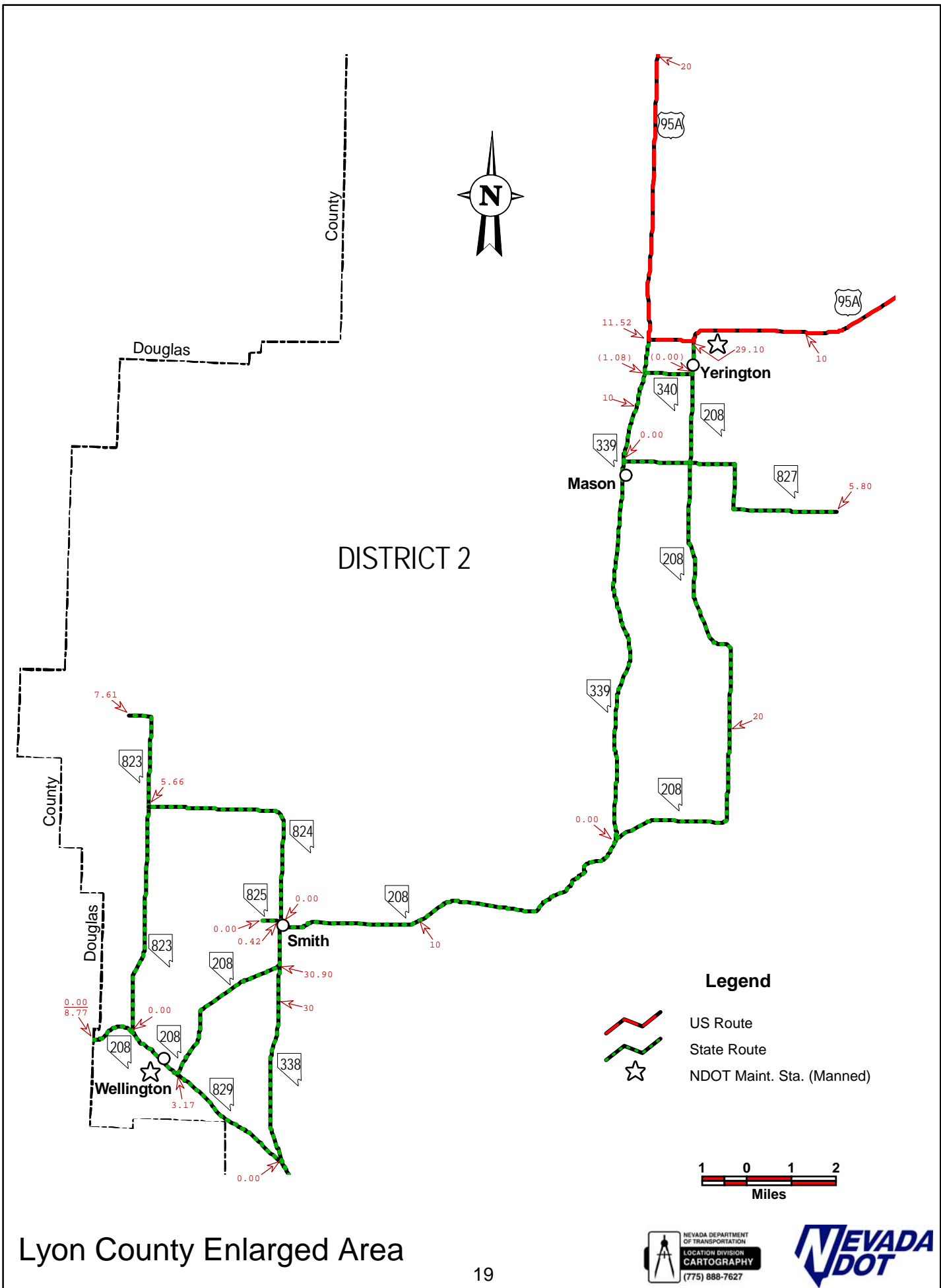
### Legend

- Interstate Route
- US Route
- State Route
- NDOT Maint. Sta. (Manned)

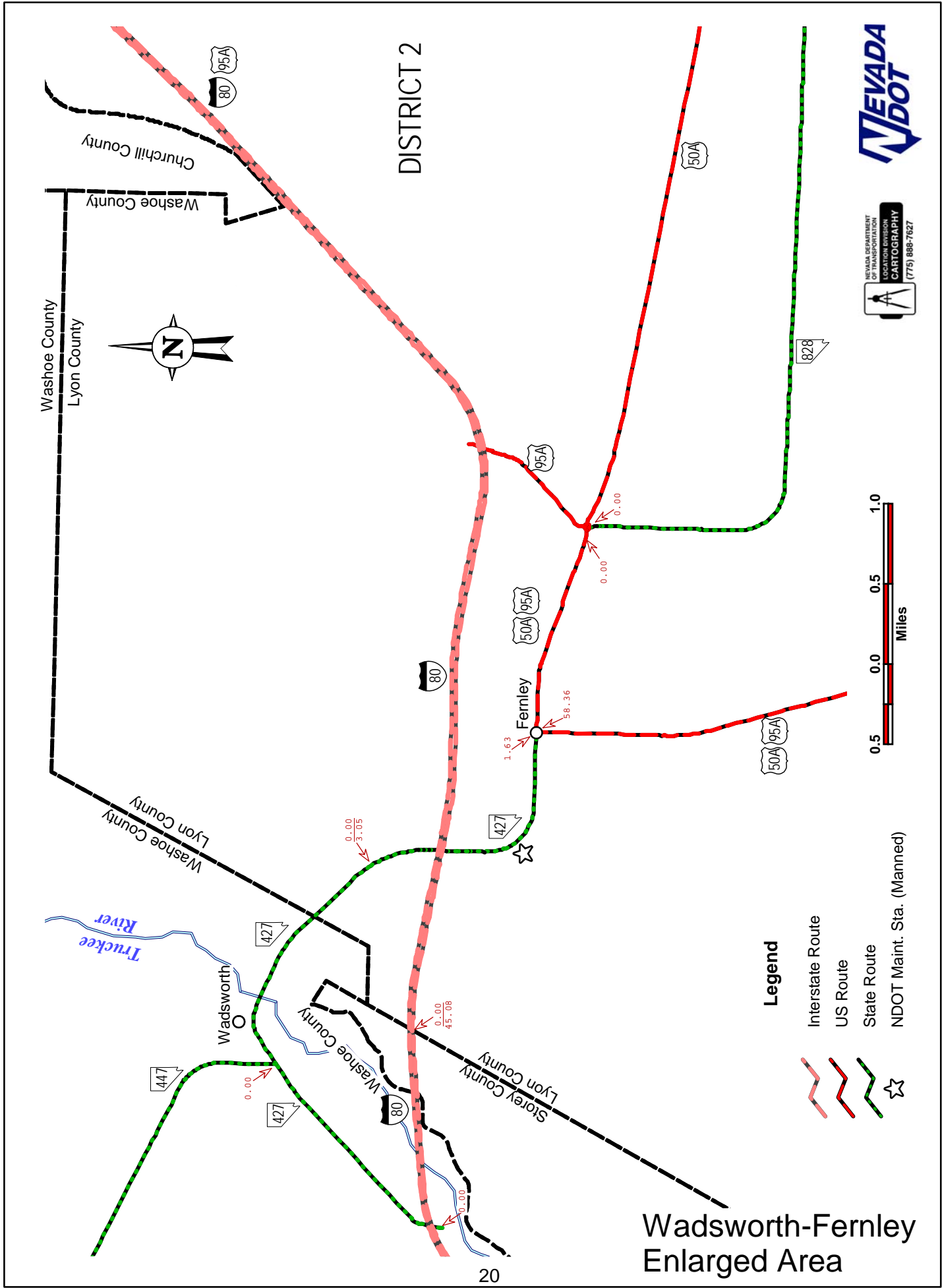


Lyon County

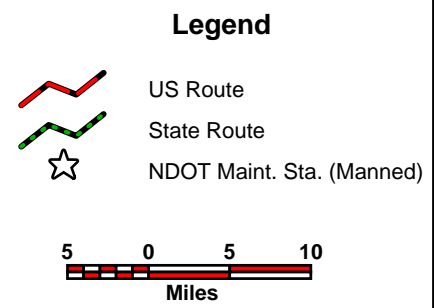
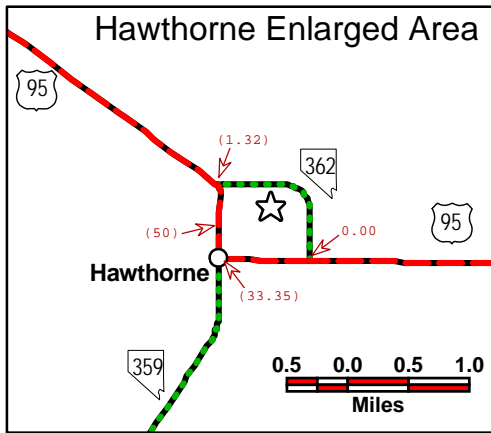
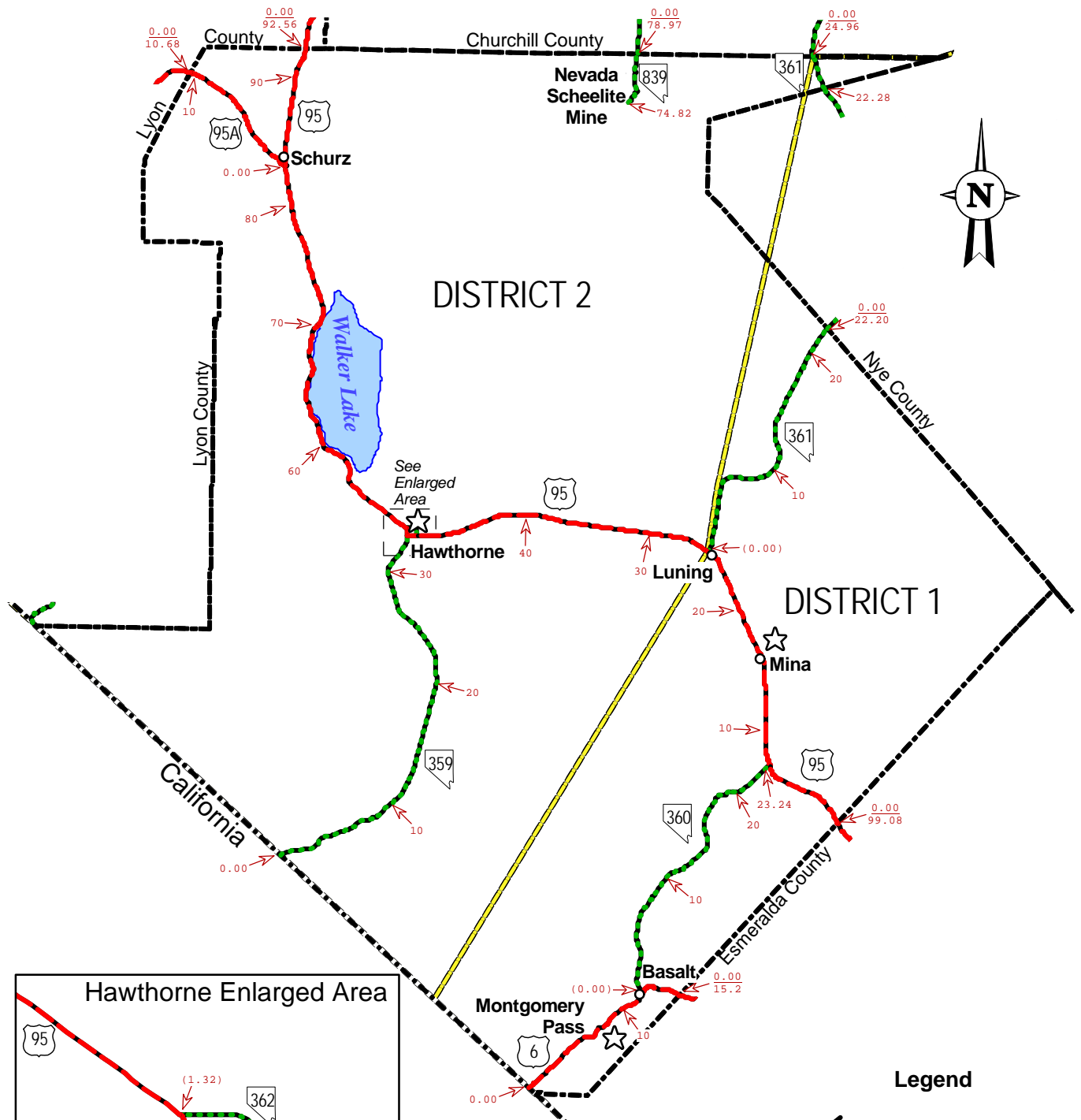




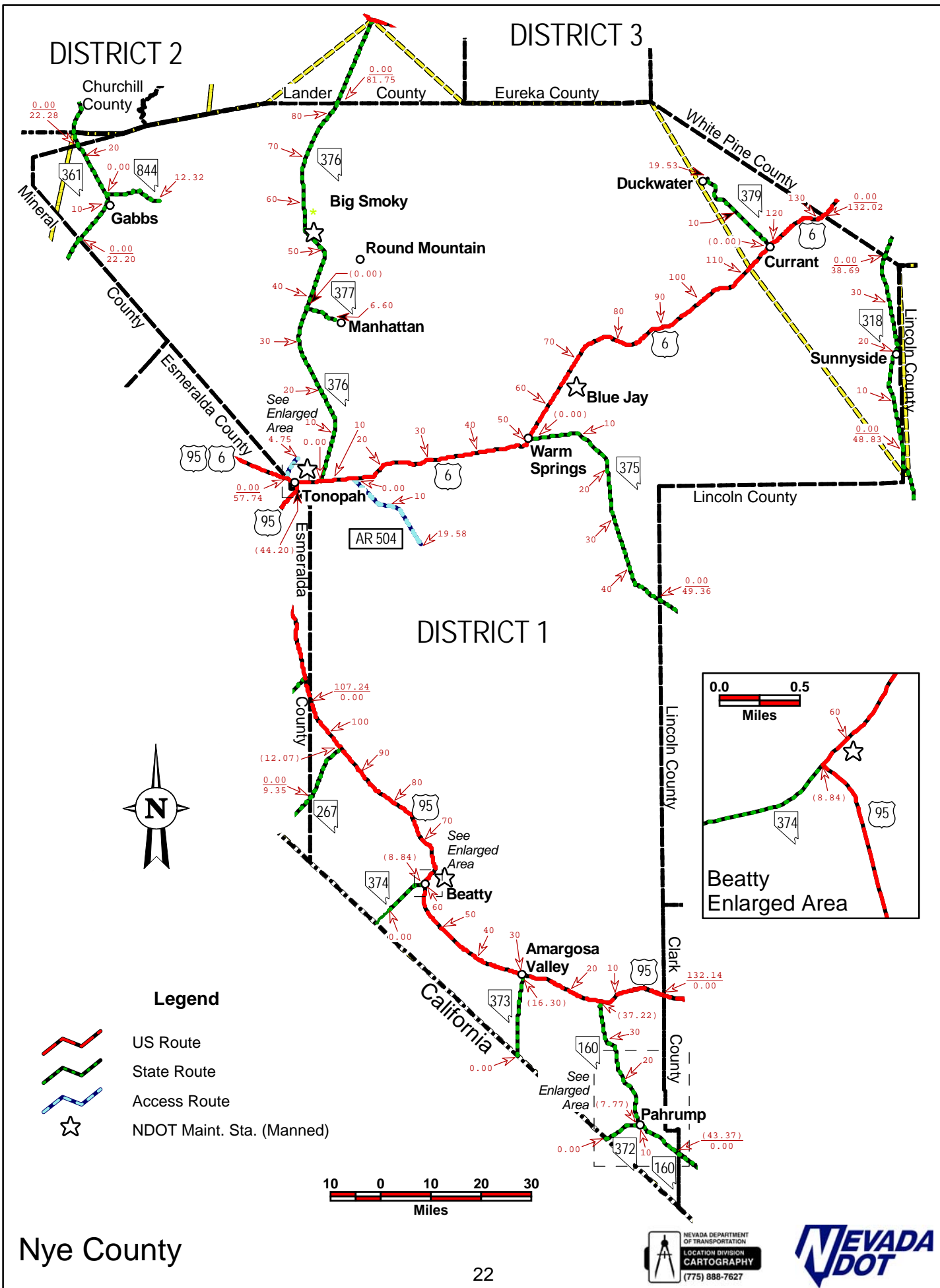
Lyon County Enlarged Area



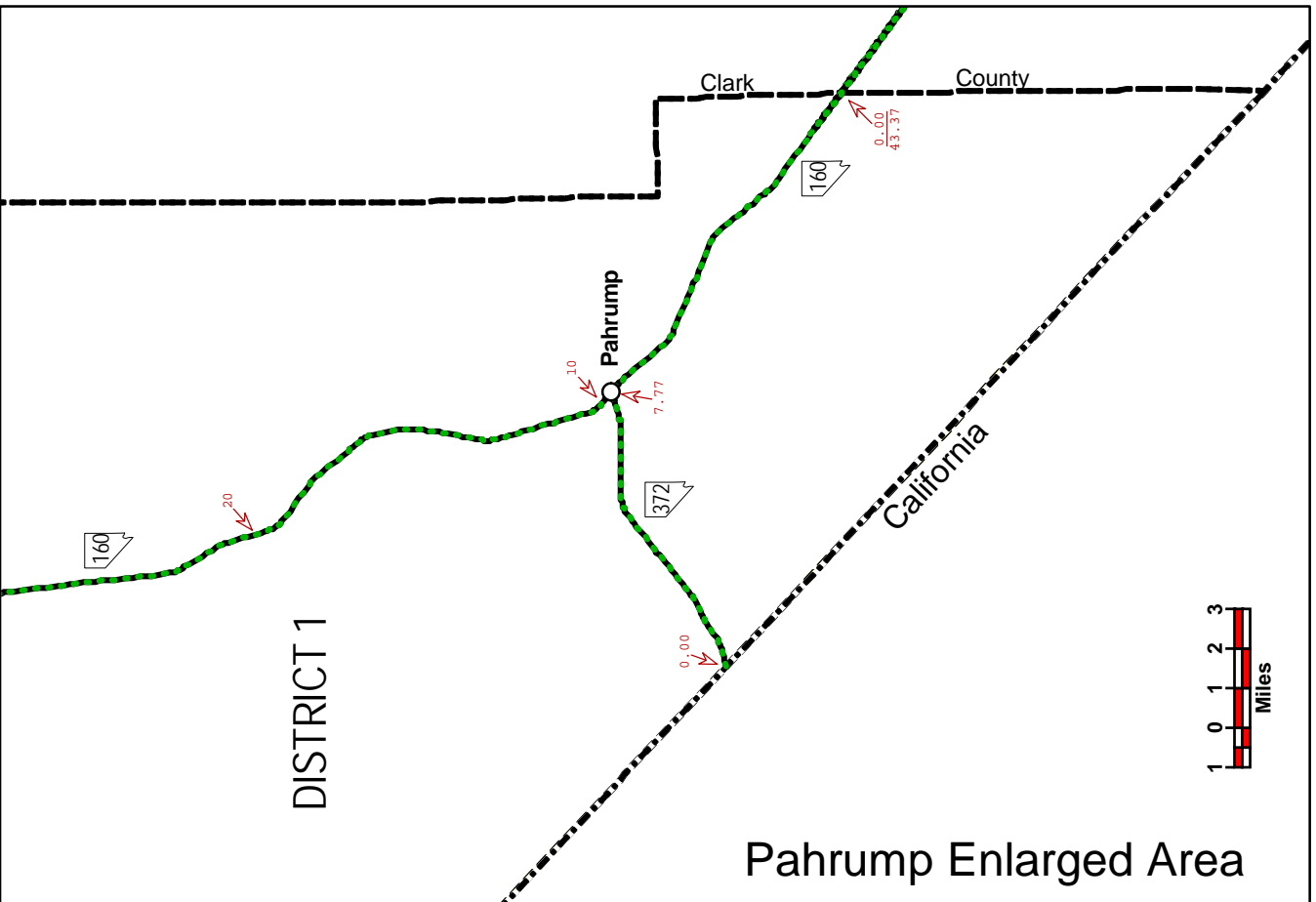
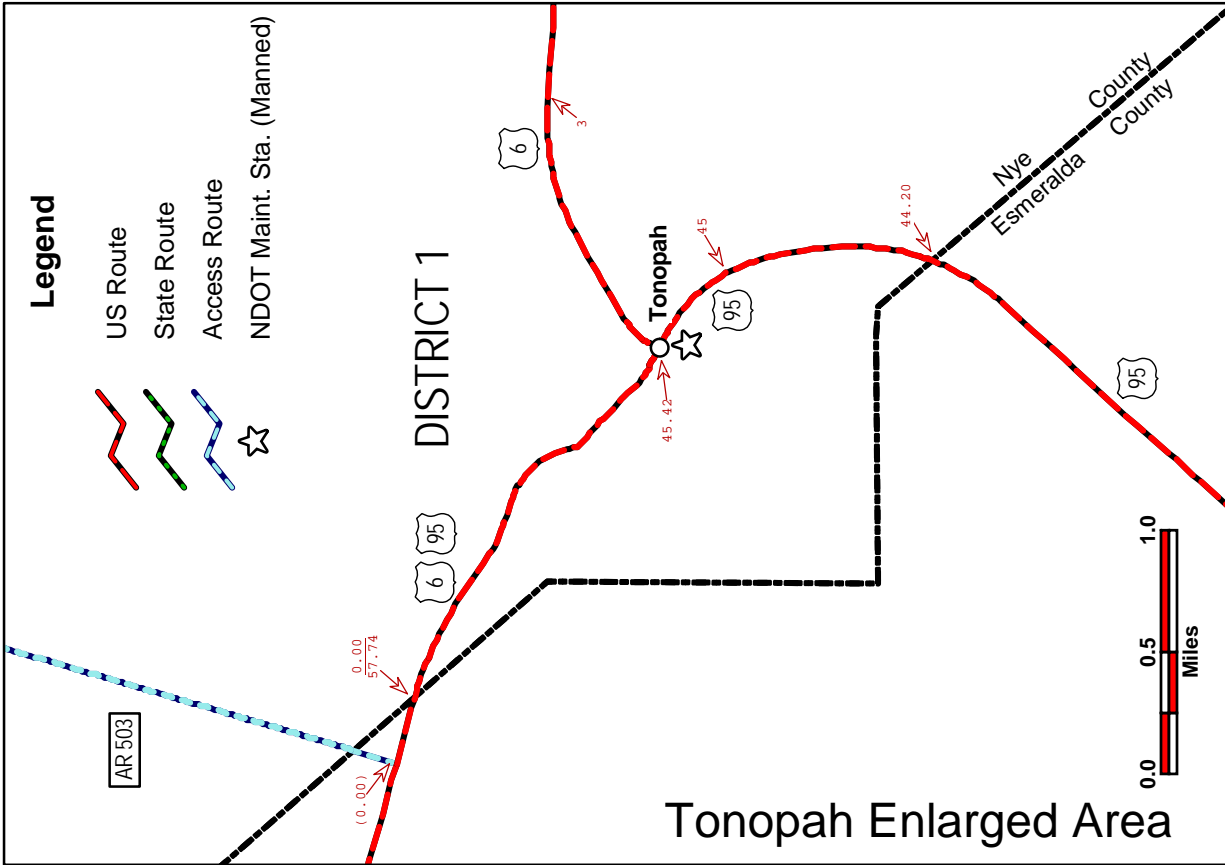
Wadsworth-Fernley  
Enlarged Area



Mineral County



Nye County



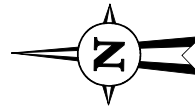


**Legend**

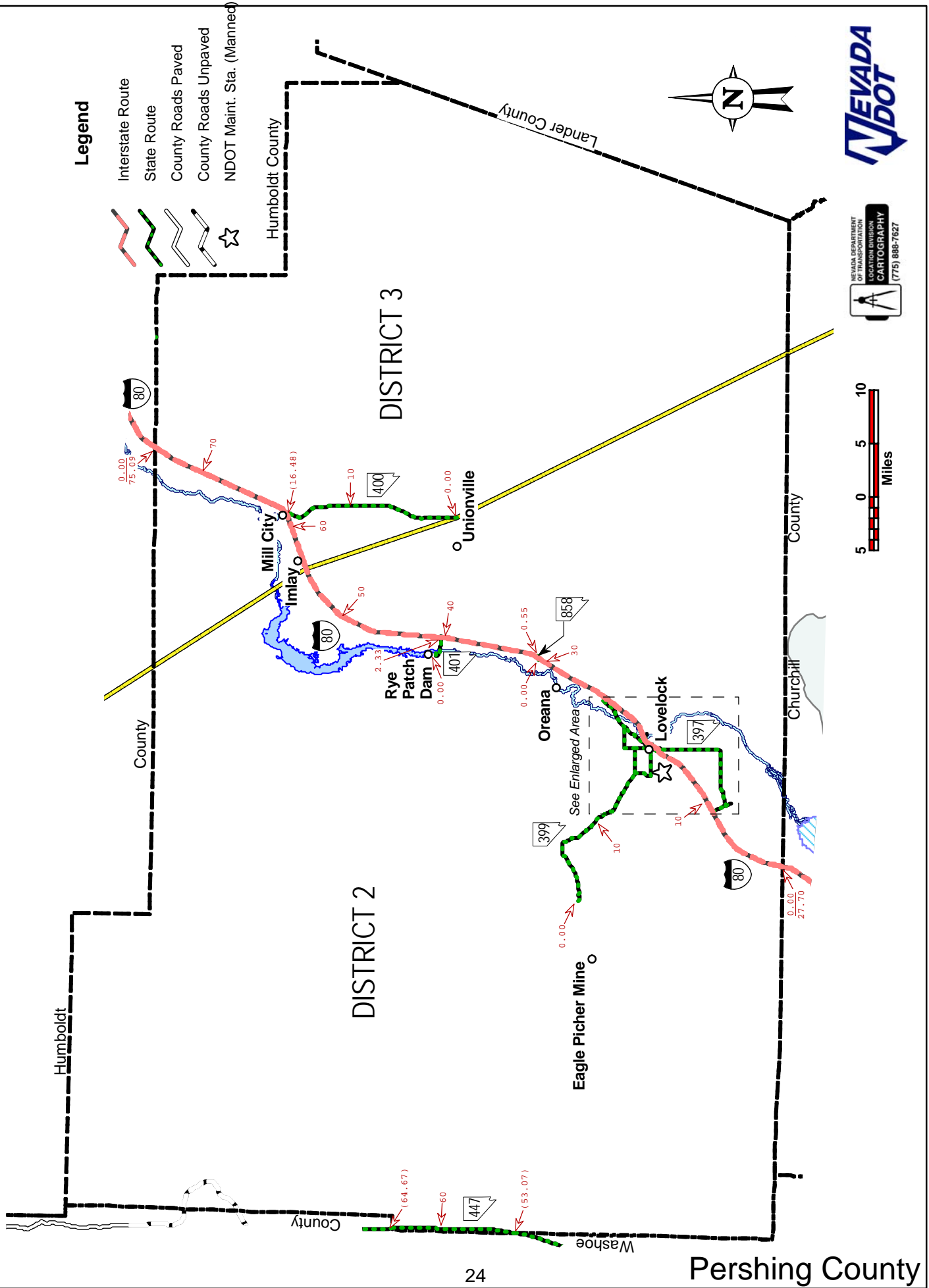
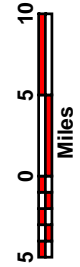
- Interstate Route
- State Route
- County Roads Paved
- County Roads Unpaved
- NDOT Maint. Sta. (Manned)

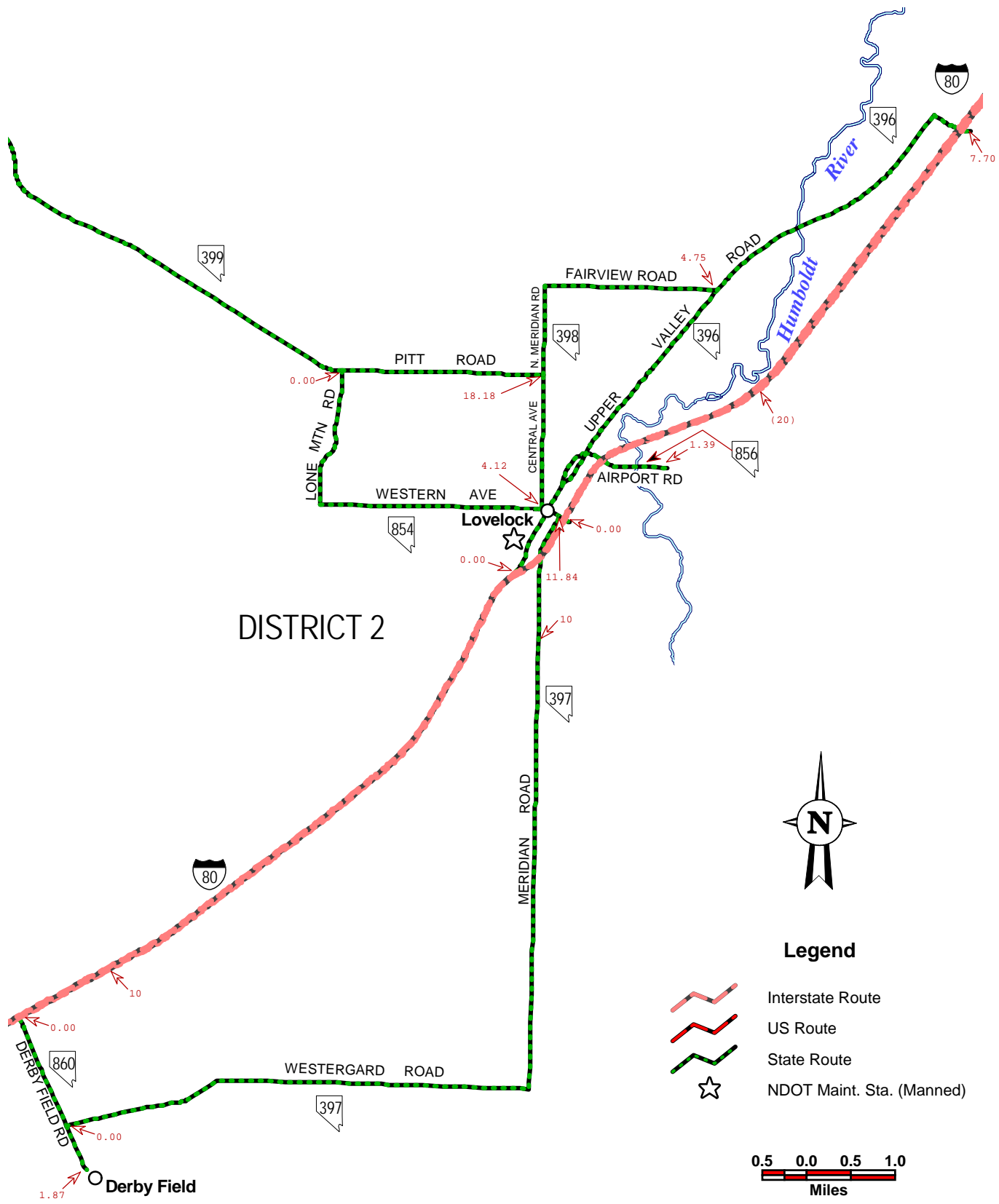
Humboldt County

DISTRICT 3



NEVADA DEPARTMENT  
OF TRANSPORTATION  
LOCATION DIVISION  
CARTOGRAPHY  
(775) 888-7627









DISTRICT 2

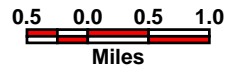
Lovelock

Derby Field



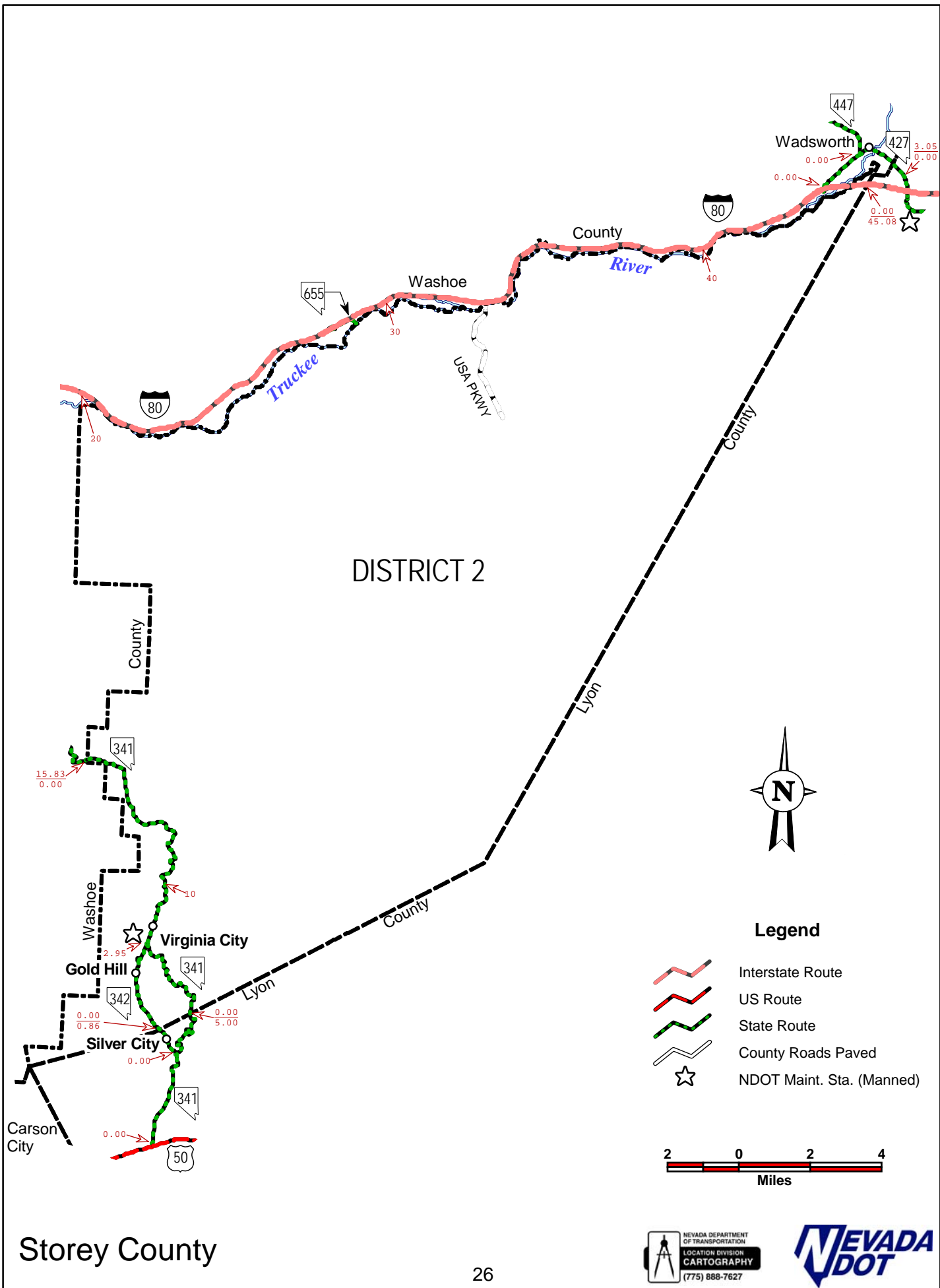
**Legend**

-  Interstate Route
-  US Route
-  State Route
-  NDOT Maint. Sta. (Manned)



Lovelock Enlarged Area










DISTRICT 2



Legend

-  Interstate Route
-  US Route
-  State Route
-  County Roads Paved
-  NDOT Maint. Sta. (Manned)



Storey County

California

DISTRICT 2

Washoe County No. 1

Gerlach  
Empire  
Pershing County  
Churchill County  
Wadsworth

PYRAMID LAKE

Warior Point

Sutcliffe

Nixon

Wadsworth

Verdi  
Reno  
Sparks

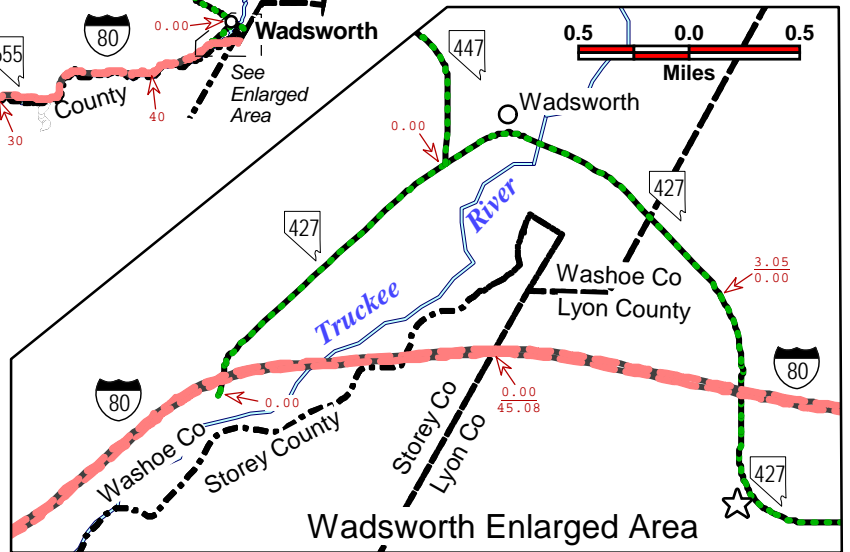
Incline Village

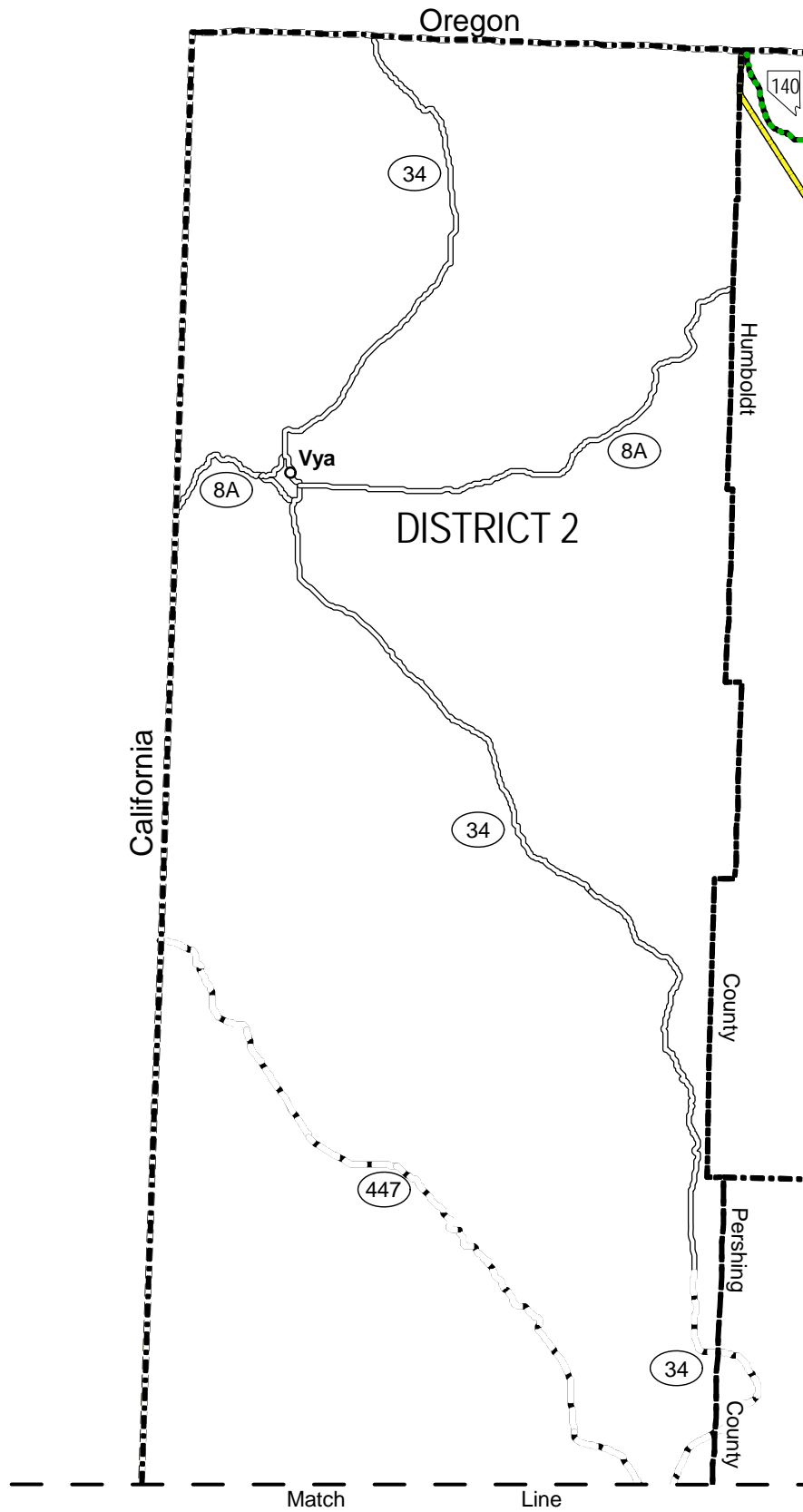
Carson City







Legend

- Interstate Route
- US Route
- State Route
- County Roads Paved
- NDOT Maint. Sta. (Manned)

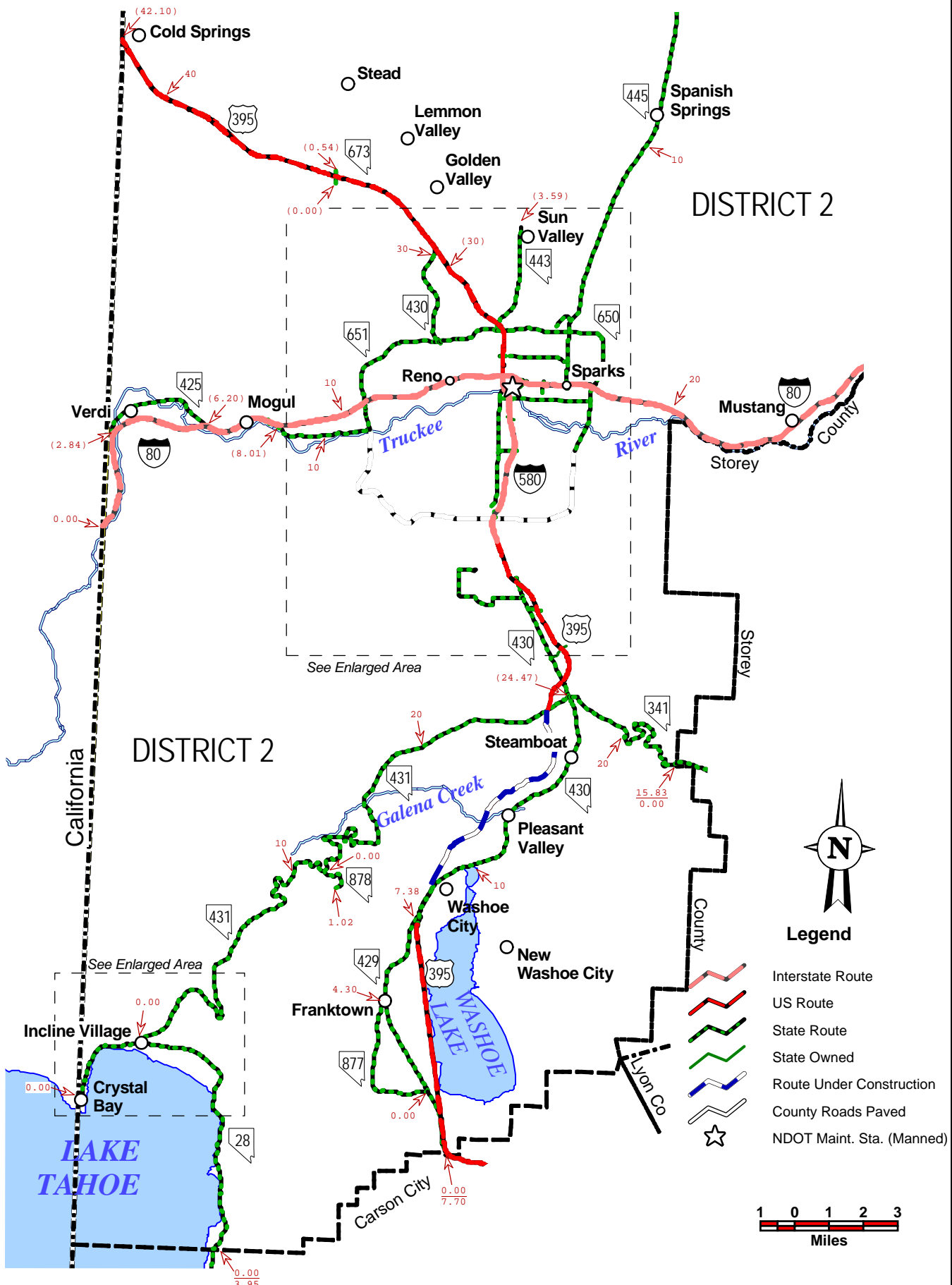




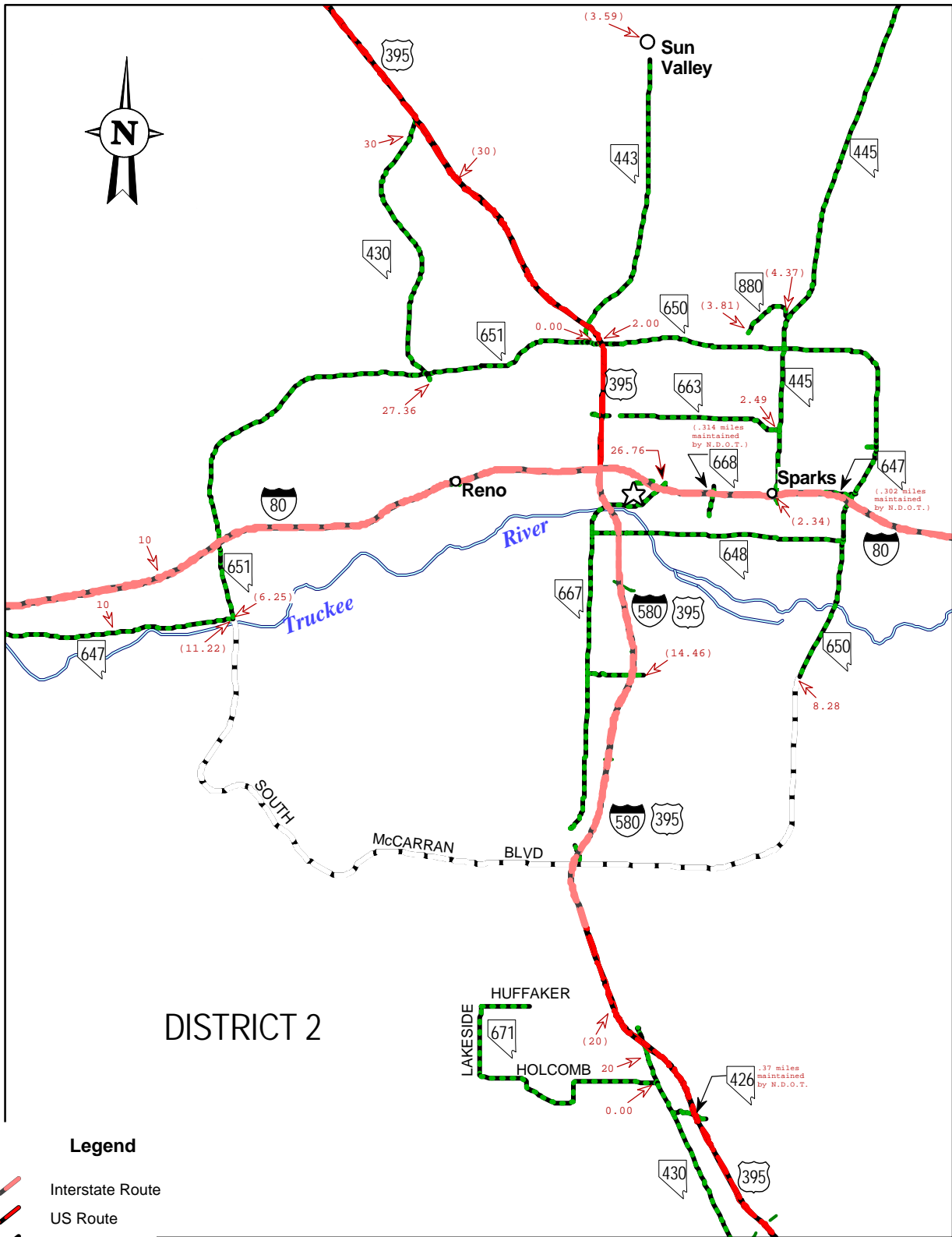
**Legend**

-  State Route
-  County Roads Paved
-  County Roads Unpaved
-  NDOT Maint. Sta. (Manned)

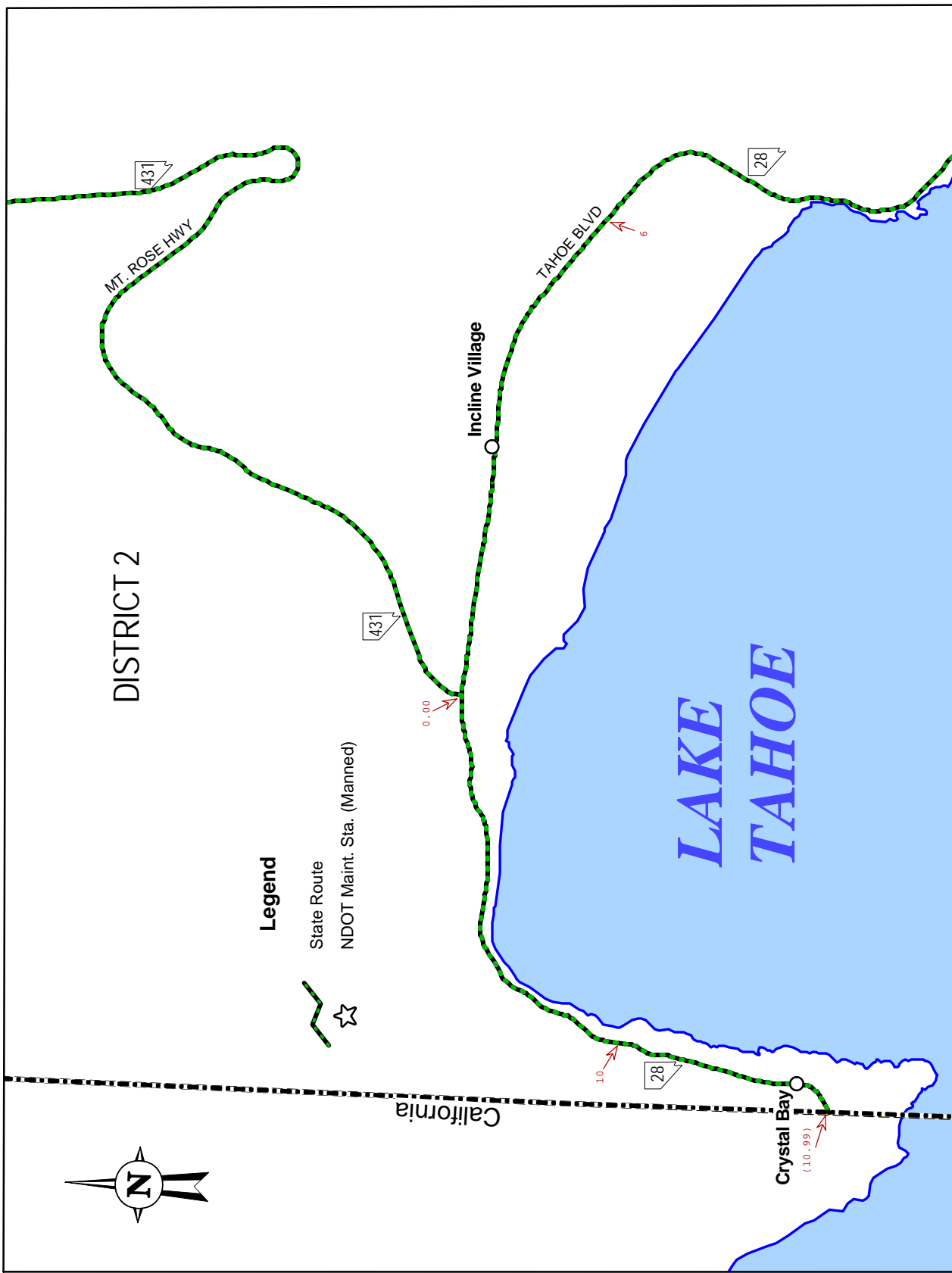
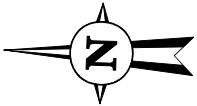
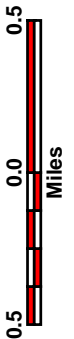




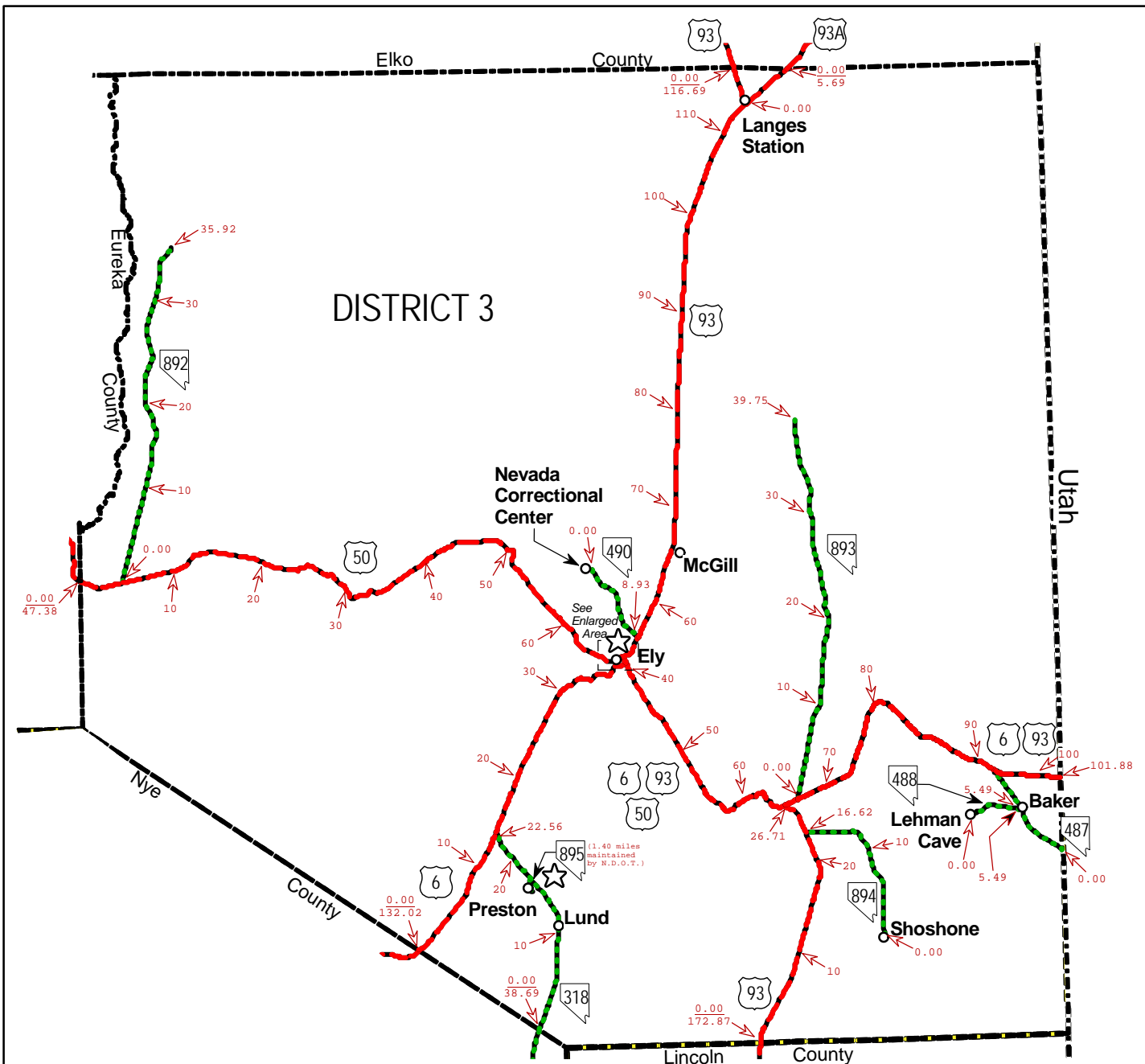
Washoe County Enlarged Area



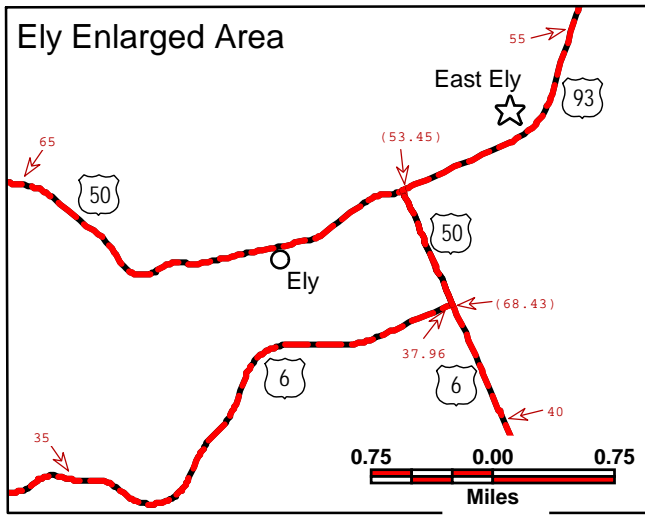
# Reno Enlarged Area










**DISTRICT 1**



White Pine County



**Legend**

-  US Route
-  State Route
-  NDOT Maint. Sta. (Manned)

