

**LOVELOCK AREA
2004**

Population* 2405
Mean Elevation 3975'
*2003 Nevada State Demographer

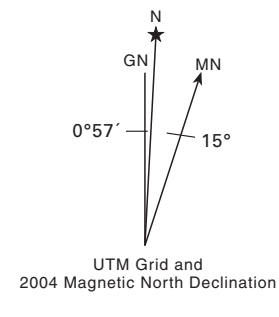
Transverse Mercator Projection
Mount Diablo Base and Meridian

1,000 Meter Transverse
Mercator Grid Zone 11
North American Datum 1983

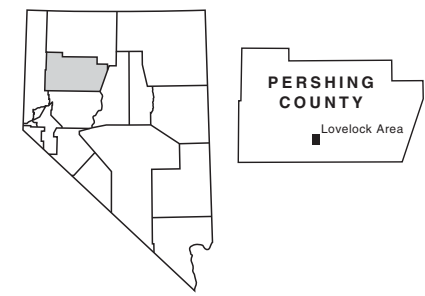
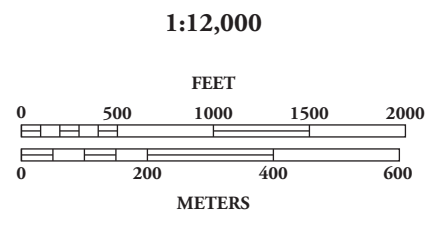
Horizontal and vertical control data on
file at Carson City, Nevada

Copyright © 2004
Nevada Department of Transportation

Photography not to scale
Photography date: 2003



- Freeway, Federal
- Highway, Federal
- Highway, State
- Other Paved Road
- Improved Surface
- Unimproved
- 105 Interchange Number
- MP 105 Interstate Milepost Marker
- MP 16 Interstate Milepost Marker (by County)
- MP 0 US or State Route Milepost Marker (by County)
- I-852W NDOT Bridge Number



Prepared by and for sale at:
NEVADA DEPARTMENT OF TRANSPORTATION
Location Division, Cartography Section
1263 South Stewart Street, Room 206
Carson City, Nevada 89712

In cooperation with the
U.S. Department of Transportation
Federal Highway Administration