

























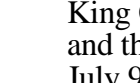


City of SeaTac

Zoning

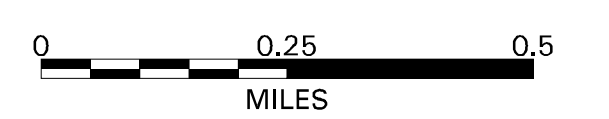
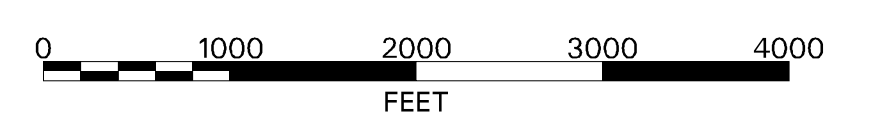

Zoning Classifications:

-  Urban Low Density Residential
UL-15,000
-  UL-9,600
-  UL-7,200
-  UL-5,000
-  Urban Medium Density Residential
UM-3,600
-  UM-2,400
-  Urban High Density Residential
UH-1,800
-  UH-900
-  UH-UCR
-  Mobile Home Park (MHP)
-  Neighborhood Business (NB)
-  Office/Commercial/Mixed Use (O/C/MU)
-  Office/Commercial Medium (OCM)
-  Community Business (CB)
-  Community Business (CB-C) in Urban Center
-  Aviation Business Center (ABC)
-  Business Park (BP)
-  Aviation Commercial (AVC)
-  Aviation Operations (AVO)
-  Industrial (I)
-  Park
-  City Limits
-  Urban Center Boundary
-  City Center Boundary
-  North SeaTac Park *
-  Westside Area ♦
-  Bow Vista Neighborhood +

* North SeaTac Park is covered under the "Tri-Party Agreement" between King County, the City of SeaTac, and the Port of Seattle, dated July 9, 1991, which ensures its use as park for at least 50 years.

♦ Subject to conditions and procedures of Ordinance 00-1003, 00-1014, 00-1022, 00-1056.

+ Subject to conditions and procedures of Ordinance 00-1056.



Geographic Information System

Prepared by the City of SeaTac, Washington. All rights reserved. This digital product has been compiled from the best available data. No warranty is expressed or implied as to accuracy, completeness, or fitness for any specific use. Not to be used for purposes of legal description or definition. Not to be reproduced or redistributed in any form without prior written authorization from the City of SeaTac. Date of preparation: 08 November 2001.