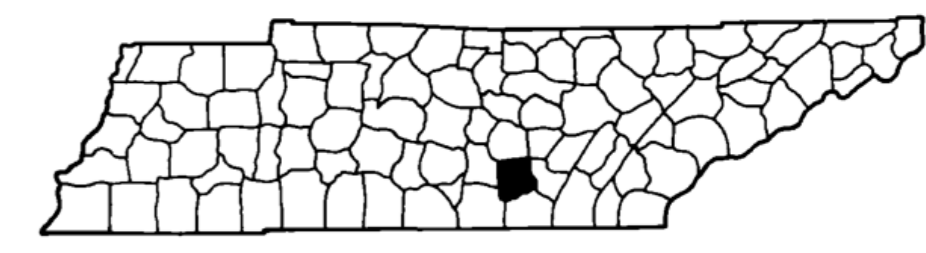



**LEGEND**

- SCHOOL
- CHURCH WITH CEMETERY
- CEMETERY
- POST OFFICE
- HOSPITAL
- TOWN HALL OR COMMUNITY CENTER
- HIGHWAY PATROL STATION
- HIGHWAY GARAGE (S-STATE, C-COUNTY)
- WEIGHT STATION
- AIRPORT, COMPLETE FACILITIES
- AIRPORT, LIMITED FACILITIES
- LANDING AREA OR STRIP
- TRIANGULATION STATION
- OBSERVATION OR LOOKOUT TOWER
- COUNTY SEAT
- OTHER CITIES AND VILLAGES
- POWER PLANT
- RADIO OR TELEVISION STATION
- DOT TO INDICATE LOCATION OF ANY CULTURAL FEATURE OUT OF PLACE
- INTERSTATE HIGHWAY MARKER
- U.S. NUMBERED HIGHWAY MARKER
- STATE HIGHWAY MARKER (FEDERAL AID PRIMARY SYSTEM)
- STATE HIGHWAY MARKER (FEDERAL AID SECONDARY SYSTEM)
- PROMINENT PEAK WITH ELEVATION
- LAKE WITH DAM
- RESERVOIR, POND OR LAKE
- LEVEE OR DYKE
- DRAINAGE CANAL
- NARROW STREAM
- WIDE STREAM
- DAM WITH LOCK
- HEAD OF NAVIGATION
- NAVIGABLE STREAM
- RAILROAD STATION
- GRADE CROSSING
- UNDERPASS ROAD BELOW
- OVERHEAD ROAD ABOVE
- RAILROAD TUNNEL
- HIGHWAY GRADE SEPARATION
- HIGHWAY BRIDGE OVER 20 FEET
- FORD
- LOW WATER BRIDGE
- FREE FERRY OR TOLL FERRY
- HIGHWAY BRIDGE LONG RIVER CROSSING (C-CONCRETE, S-STEEL, W-WOOD)
- PRIMITIVE OR UNIMPROVED ROAD
- GRADED AND DRAINED SOIL, GRAVEL OR STONE SURFACED ROAD
- PAVED ROAD
- DIVIDED HIGHWAY
- DISTANCE IN MILES BETWEEN DESIGNATED POINTS
- FULL CONTROL OF ACCESS (FCA)
- NATIONAL PARK SERVICE HIGHWAY
- HIGHWAY INTERCHANGE
- COUNTY LINE
- STATE LINE
- MONUMENTED BOUNDARY MARKER
- INCORPORATED CITY BOUNDARY
- RESERVATION BOUNDARY



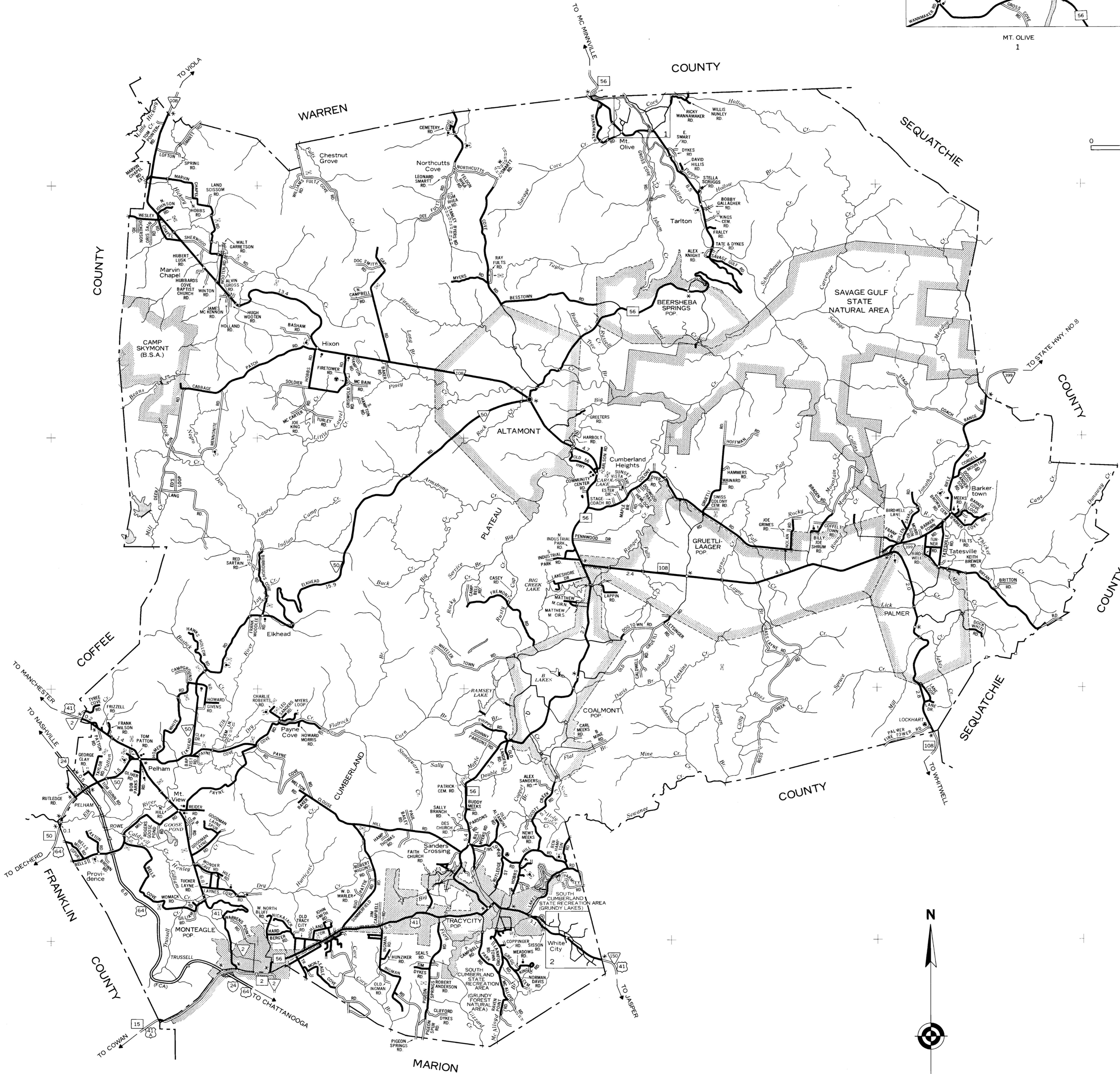
# GENERAL HIGHWAY MAP GRUNDY COUNTY TENNESSEE

PREPARED BY THE  
TENNESSEE DEPARTMENT OF TRANSPORTATION  
BUREAU OF PLANNING AND PROGRAMMING  
OFFICE OF RESEARCH AND PLANNING  
IN COOPERATION WITH THE  
U.S. DEPARTMENT OF TRANSPORTATION  
FEDERAL HIGHWAY ADMINISTRATION



1988

AUTHORIZATION NO. 401901883100



**MAP RECORD**  
FIELD DATA OBTAINED IN 1984  
FIELD EXAMINATION MADE IN 1988

REVISIONS	DATE
FEATURE	

1 COUNTY MAP SHEET WITH  
7 SUPPLEMENTAL CITY MAP SHEETS  
ALTAMONT  
BEERSHEBA SPRINGS  
COALMONT  
GRUETLI-LAAGER  
MONTEAGLE  
PALMER  
TRACY CITY

POPULATION OF GRUNDY COUNTY  
13,787 (1980 CENSUS)

POLYCONIC PROJECTION