















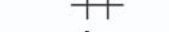














**LEGEND**

-  Forbes State Forest
-  State Park Lands
-  State Game Lands
-  Natural Area/Wild Area
-  County Line
-  State or Federal Highway
-  Hard Surface Road
-  Improved Dirt Road
-  Drivable Trail
-  Trail
-  Special Trail
-  Railroad
-  Stream
-  Lake and Dam
-  Pipeline R/W
-  Town or Village
-  State Park Office
-  Forest Office or Headquarters
-  Laurel Highlands Trail Shelter
-  Camping
-  Fire Tower
-  State Picnic Area
-  Picnic Pavilion
-  Water
-  Skiing
-  Snowmobiling
-  Vista
-  Parking
-  Gate

1700 1800  
CONTOURS ARE ON 100 FT. INTERVALS

