

STATE OF OHIO - DEPARTMENT OF TRANSPORTATION

STATE ROUTE SECTIONS ON CONTINUOUS MILEAGE STATIONING

DISTRICT 11
 COUNTY COLUMBIANA
 ROUTE SR 46

MILES		0		1		2		3		4		5			
VISIBLE FIXED POINTS	SR 170	0.00	0.15	0.35	0.69	0.91	1.36	1.58	2.57	3.06	3.18	4.41	4.64	4.78	
	SR 170	0.00 = 14.61 on SR 170	0.15	0.35	0.69	0.91	1.36	1.58	2.57	3.06	3.18	4.41	4.64	4.78	
DIRECTION OF SURVEY															
STREET NAME		Main St.	Bacon Ave.	Waterford Rd.		East Palestine Corp		SR 558		Equation: 4.12 Back = 4.21 Ahead. Deduct 0.09 Mile.		New Waterford 4.12B Corp	New Waterford 4.21A Corp	State St.	
SECTION IDENTIFICATION		0.00	0.15	0.35	0.69	0.91	1.36	1.58	2.57			4.21	4.41	4.64	4.78
SECTION LENGTH		0.15	0.20	0.34	0.22	0.45	0.22	0.99	1.55			0.20	0.23	0.14	0.37
SURFACE TYPE & WIDTH		G32'	G30'	G20'	G24'	G24'	G22'	G22'	G24'			G24'	B18'	E24'	E18'
BASE TYPE & WIDTH		R32'	N30'	K20'	T18',L6'	T11',L13'	T11',L14'	K18',L4'	I24'			N18',L6'	K18'		
YEAR		1989		1989		1984		1992				1984			
PROJECT NUMBER		189		189		439		195				439			

PERPETUATION

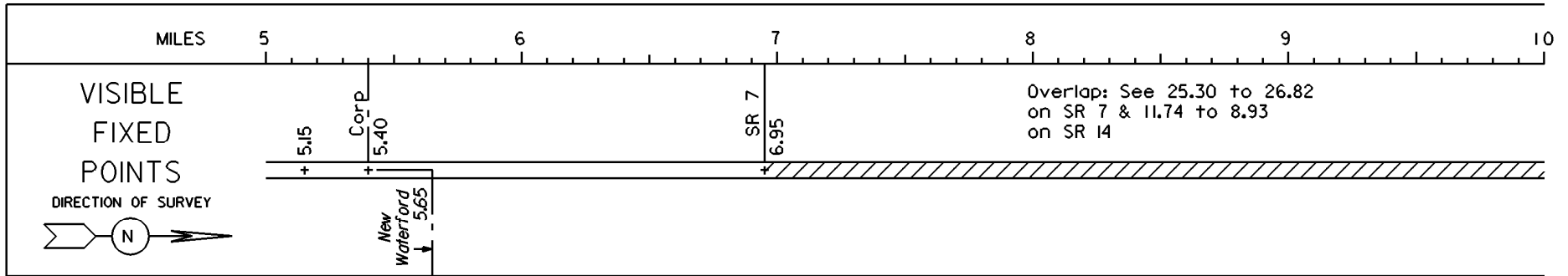
VISIBLE FIXED POINTS	SR 170	0.00	0.15	0.35	0.69	0.91	1.36	1.58			4.41	4.57	4.64	4.77	
	SR 170	0.00 = 14.61 on SR 170	0.15	0.35	0.69	0.91	1.36	1.58			4.41	4.57	4.64	4.77	
STREET NAME		Main St.	Bacon Ave.	Waterford Rd.		East Palestine Corp		SR 558				4.57	0.07	State St.	
SECTION IDENTIFICATION		0.00	0.15	0.35	0.69	0.91	1.36	1.58	2.57			4.41	4.64	4.77	
SECTION LENGTH		0.15	0.20	0.34	0.22	0.45	0.22	0.99	1.55			0.16	0.13	0.38	
SURFACE TYPE & WIDTH		G32'	G30'	G20'	G24'	G24'	G22'	G22'	G24'			G26'	G24'	G24'	
BASE TYPE & WIDTH		R32'	N30'	K20'	T18',L6'	T11',L13'	T11',L14'	K18',L4'	I24'			R18',L8'	N24',L18',L6'		
YEAR		1989	1989	1989	1995	1992	1984	1992	1992			G37'	1984		
PROJECT NUMBER		189	383	189	320	195	439	195	195			R37'	439		

VISIBLE FIXED POINTS	SR 170	0.00	0.15	0.35							4.41	4.57	4.64	4.77	
	SR 170	0.00 = 14.61 on SR 170	0.15	0.35							4.41	4.57	4.64	4.77	
STREET NAME		Main St.									4.57	0.07	State St.		
SECTION IDENTIFICATION		0.00	0.15									4.41	4.64	4.77	
SECTION LENGTH		0.15	0.20									0.16	0.13	0.38	
SURFACE TYPE & WIDTH		G32'	G30'									G26'	G24'	G24'	
BASE TYPE & WIDTH		R32'	N30'									R18',L8'	N24',L18',L6'		
YEAR		1995										G37'	1992		
PROJECT NUMBER		320										R37'	195		

STATE OF OHIO - DEPARTMENT OF TRANSPORTATION

STATE ROUTE SECTIONS ON CONTINUOUS MILEAGE STATIONING


DISTRICT 11
 COUNTY COLUMBIANA
 ROUTE SR 46



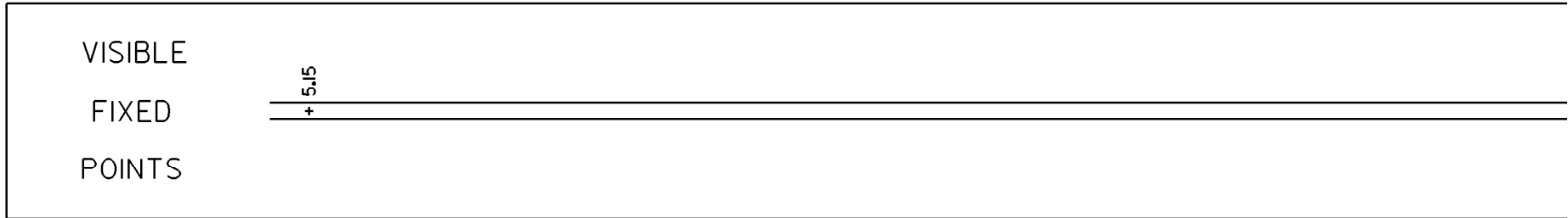
Overlap: See 25.30 to 26.82
 on SR 7 & 11.74 to 8.93
 on SR 14

STREET NAME	State St.	
SECTION IDENTIFICATION	4.78 5.15	5.40
SECTION LENGTH	0.37 0.25	1.55
SURFACE TYPE & WIDTH	E18'	G24'
BASE TYPE & WIDTH		N16', L8'
YEAR		1992
PROJECT NUMBER		195

PERPETUATION



STREET NAME	State St.	
SECTION IDENTIFICATION	4.77	
SECTION LENGTH	0.38	
SURFACE TYPE & WIDTH	G24'	
BASE TYPE & WIDTH	N18', L6'	
YEAR	1984	
PROJECT NUMBER	439	

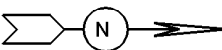
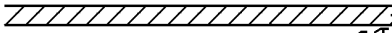


STREET NAME	State St.	
SECTION IDENTIFICATION	4.77	
SECTION LENGTH	0.38	
SURFACE TYPE & WIDTH	G24'	
BASE TYPE & WIDTH	N18', L6'	
YEAR	1992	
PROJECT NUMBER	195	

STATE OF OHIO - DEPARTMENT OF TRANSPORTATION

STATE ROUTE SECTIONS ON CONTINUOUS MILEAGE STATIONING

DISTRICT 11
 COUNTY COLUMBIANA
 ROUTE SR 46

MILES	10	11	12	13	14	15	
VISIBLE FIXED POINTS DIRECTION OF SURVEY 	Overlap: See 25.30 to 26.82 on SR 7 & 11.74 to 8.93 on SR 14 		Corp CO 11.28 CO Columbian COLUMBIANA MAHONING				
STREET NAME							
SECTION IDENTIFICATION							
SECTION LENGTH							
SURFACE TYPE & WIDTH							
BASE TYPE & WIDTH							
YEAR							
PROJECT NUMBER							

PERPETUATION

VISIBLE FIXED POINTS						
STREET NAME						
SECTION IDENTIFICATION						
SECTION LENGTH						
SURFACE TYPE & WIDTH						
BASE TYPE & WIDTH						
YEAR						
PROJECT NUMBER						

VISIBLE FIXED POINTS						
STREET NAME						
SECTION IDENTIFICATION						
SECTION LENGTH						
SURFACE TYPE & WIDTH						
BASE TYPE & WIDTH						
YEAR						
PROJECT NUMBER						