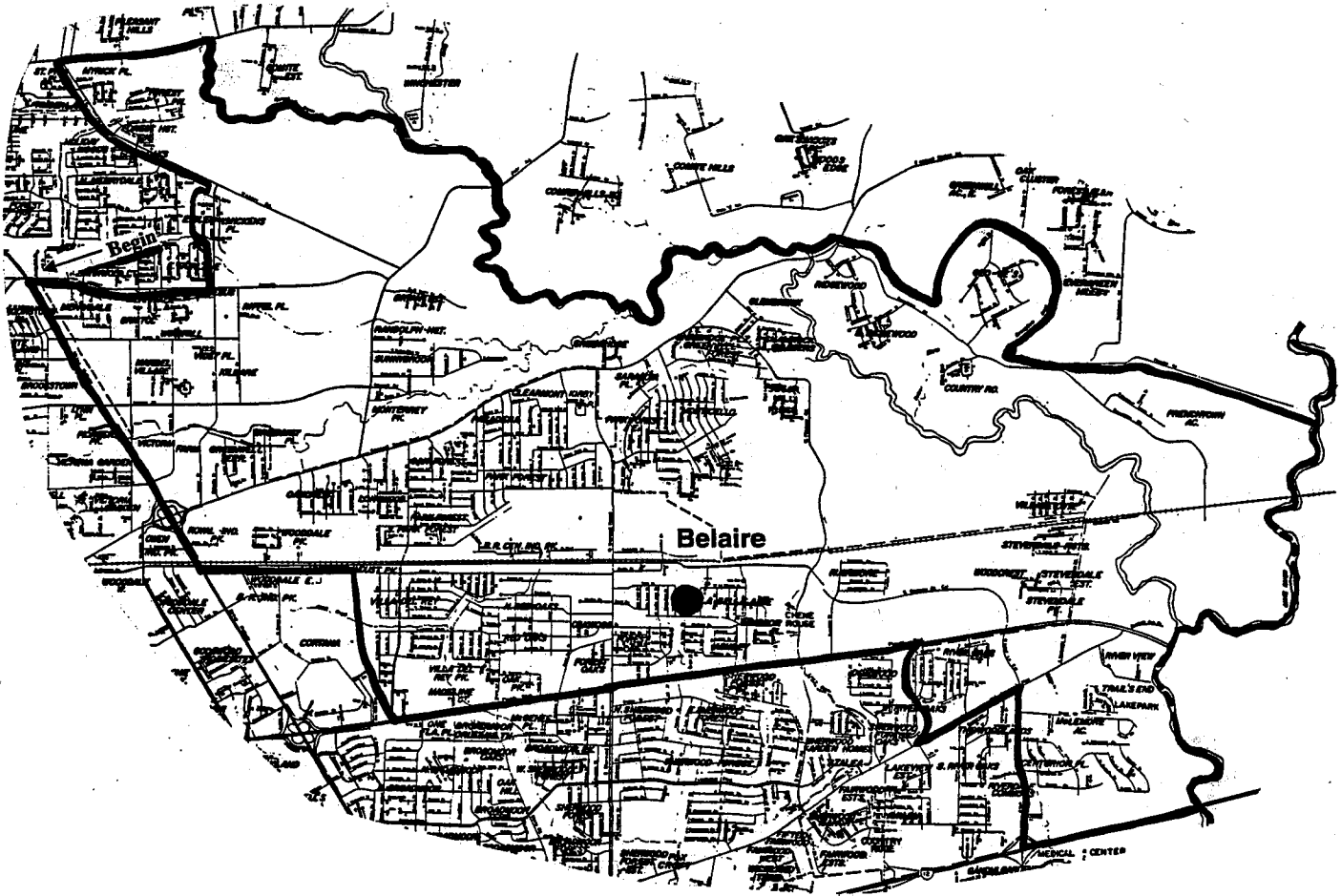


BELAIRE HIGH

12121 Tams Drive, Baton Rouge
Attendance Zone

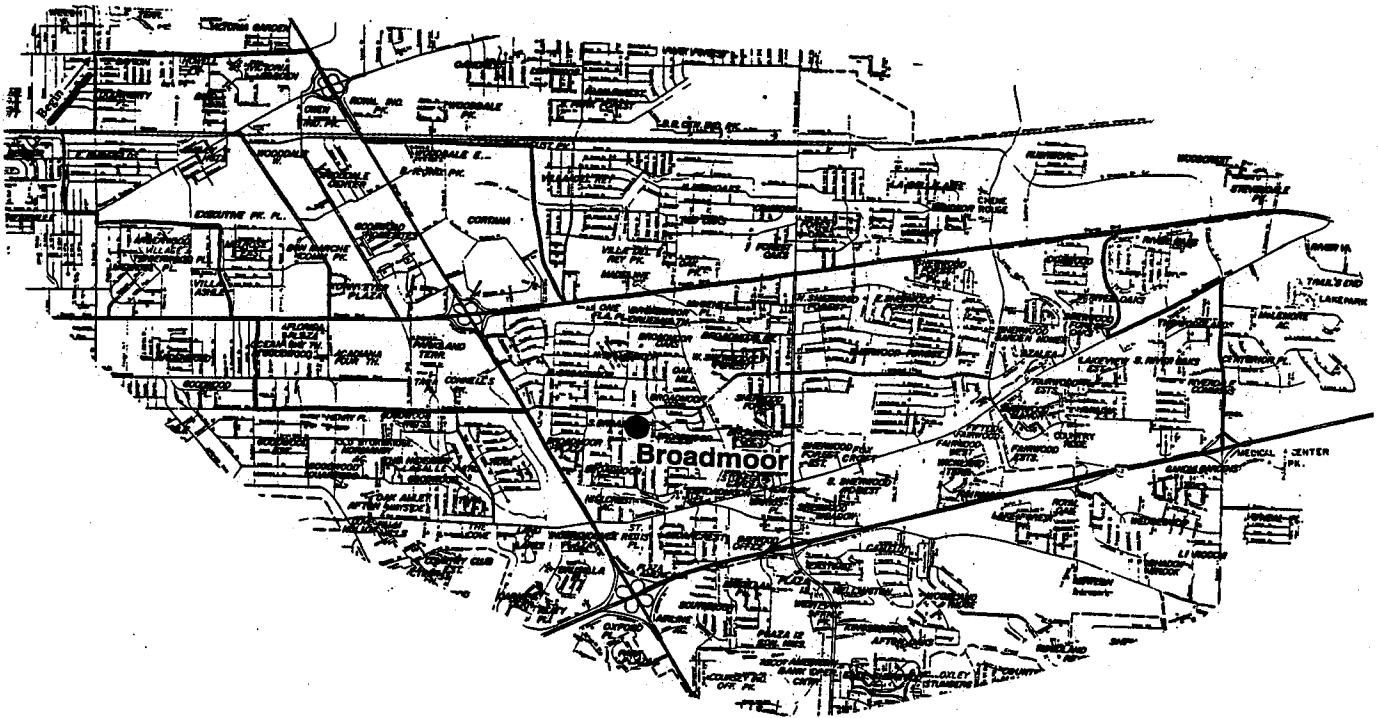


Beginning at the center of Airline Highway and the south side of Greenwell Street; east to the west side of Lanier Drive; north to the south side of Maplewood Avenue; west to the west end of Maplewood Avenue; north to the north side of Oak Apple Avenue; east to the west side of Lanier Drive; north to the south side of Mickens; northwest to the center of Hooper Road; east to Foster Road; south to Cypress Bayou; southeast to the Comite River; southeast along the Comite River to the north side of Greenwell Springs Rd.; east to the north side of Frenchtown Rd.; east to the west side of Geo-Je's Subdivision; north, east, & south around Geo-Je's back to the north side of Frenchtown Rd.; east to the south of Planchet Rd.; east to the Amite River; south to Interstate 12; west to the center of O'Neal Lane; north to the center of Old Hammond Highway; west to the east side of Fountainbleau Dr.; north to the south of S. Versailles Ct.; east to the east side of E. Versailles Ct.; north to the west side of Fountainbleau Dr.; north to the west side of W. Chalfont Dr.; north to the north of N. Chalfont Dr.; east back to the west side of Fountainbleau Dr.; north to the center of Florida Boulevard; west to the west side of Monterrey Boulevard; northwest to the east side of Oak Villa Boulevard; north to the south side of Choctaw Drive; west to the center of Airline Highway; north to the point of beginning.

BROADMOOR HIGH

10100 Goodwood Boulevard, Baton Rouge

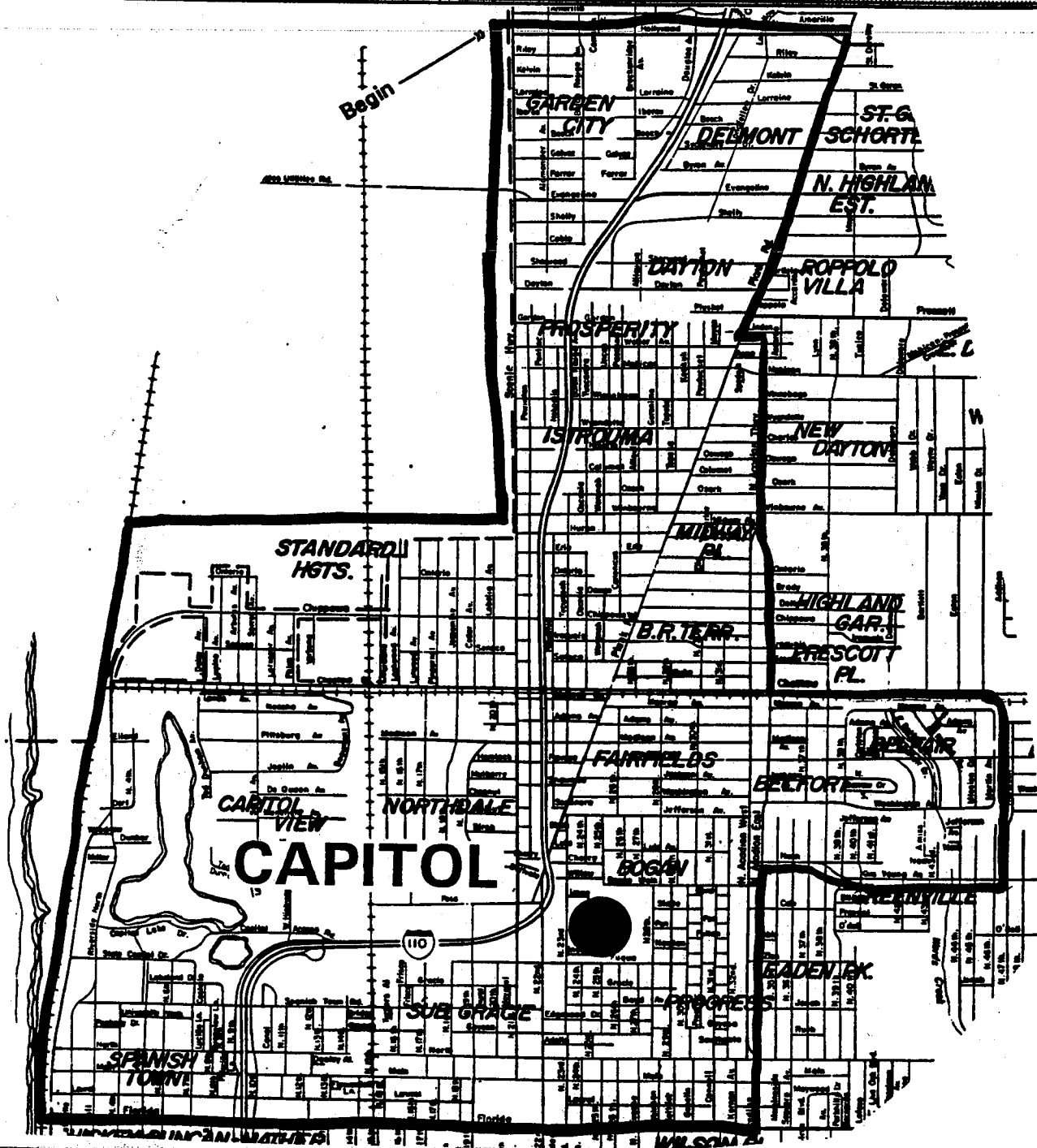
Attendance Zone



Beginning at the center of N. Foster Drive and the center of Winbourne Avenue; east to the center of Airline Highway; south to the south side of Chocataw Drive; east to a point east of Oak Villa Boulevard; south and then east to the center of Florida Boulevard at Monterrey Boulevard; east to the west side of Fountainbleau Dr.; south to the north side of N. Chalfont Dr.; west to the west side of W. Chalfont Dr.; south back to the west side of Fountainbleau Dr.; south to the east side of E. Versailles Ct.; south to the south side of S. Versailles Ct.; west to the east side of Fountainbleau Dr.; south to the center of Old Hammond Highway; east to the center of O'Neal Lane; south to Interstate 12; west to the center of Airline Highway; north to the center of Goodwood Boulevard; west to the east side of Audubon Avenue; north to the north of Government St.; east to the west of Kenwood; north to the center of Florida Boulevard; west to the west side of N. Carrollton Avenue; north to the north side of Renoir Avenue; west staying north of Hermitage Drive to the center of N. Foster Drive; north to the south of Gus Young Avenue; west to the east of N. 46th; north staying east of Martin Avenue to the center of Chocataw east of Mission Drive; east to the center of N. Foster Drive; north to the point of beginning.

CAPITOL HIGH

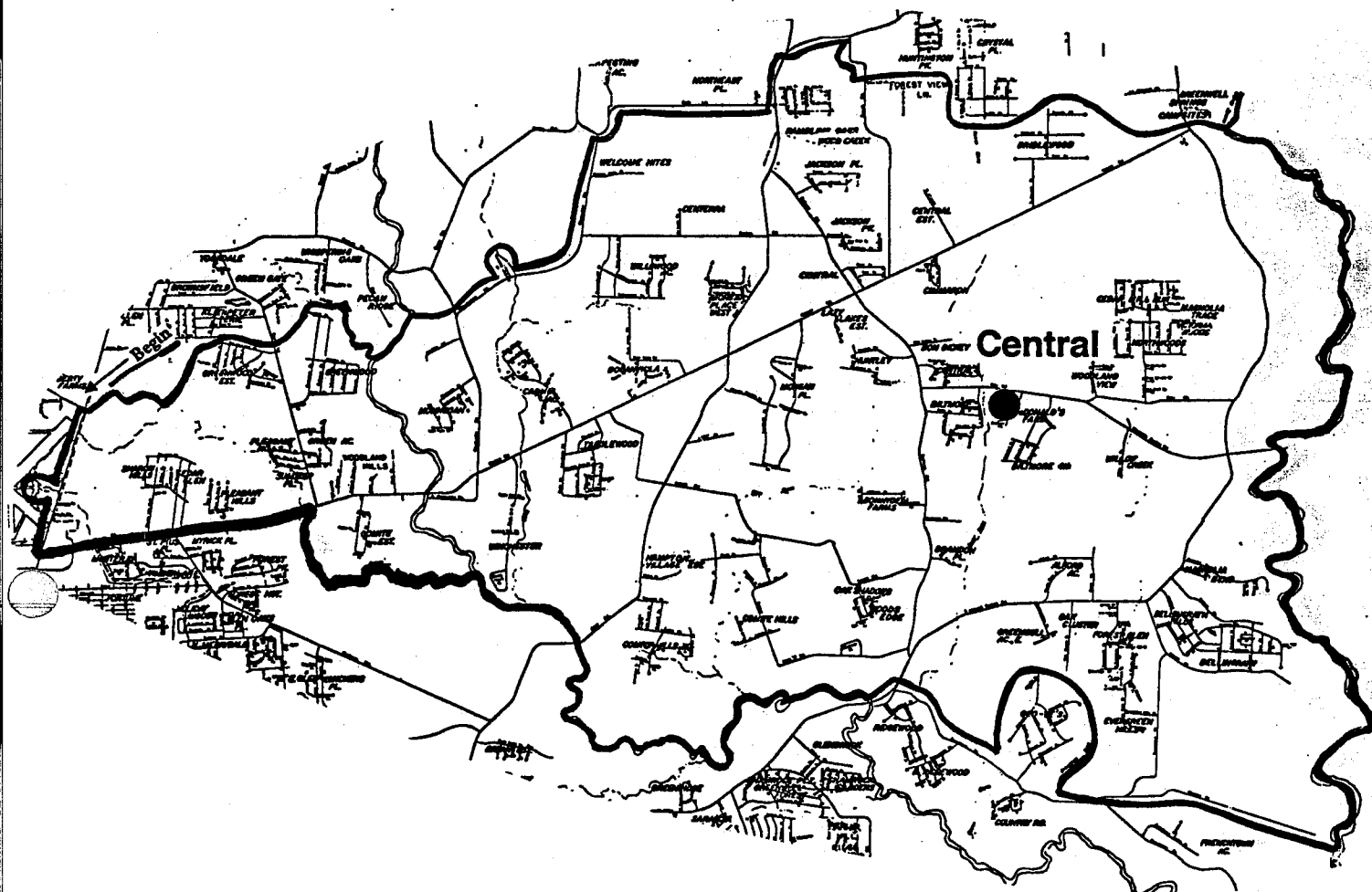
1000 North 23rd Street, Baton Rouge
Attendance Zone



Beginning at the west side of Scenic Highway and the north side of Hollywood; east to the center of Plank Road; south to the south side of Linden; east to the center of N. Acadian Thruway; south to Winbourne and the center of the north bound lane of N. Acadian Thruway; south to the center of the north bound lane of N. Acadian Thruway; south staying east of N. 46th to the east side of Martin Avenue; south staying east of N. 46th to the south of Gus Young Avenue; west to the center of the north bound lane of N. Acadian Thruway; south to the center of Florida Boulevard; west to the Illinois Central Gulf Railroad; north to a point west of Winbourne Avenue; east to the west side of Scenic Highway; north to the point of beginning.

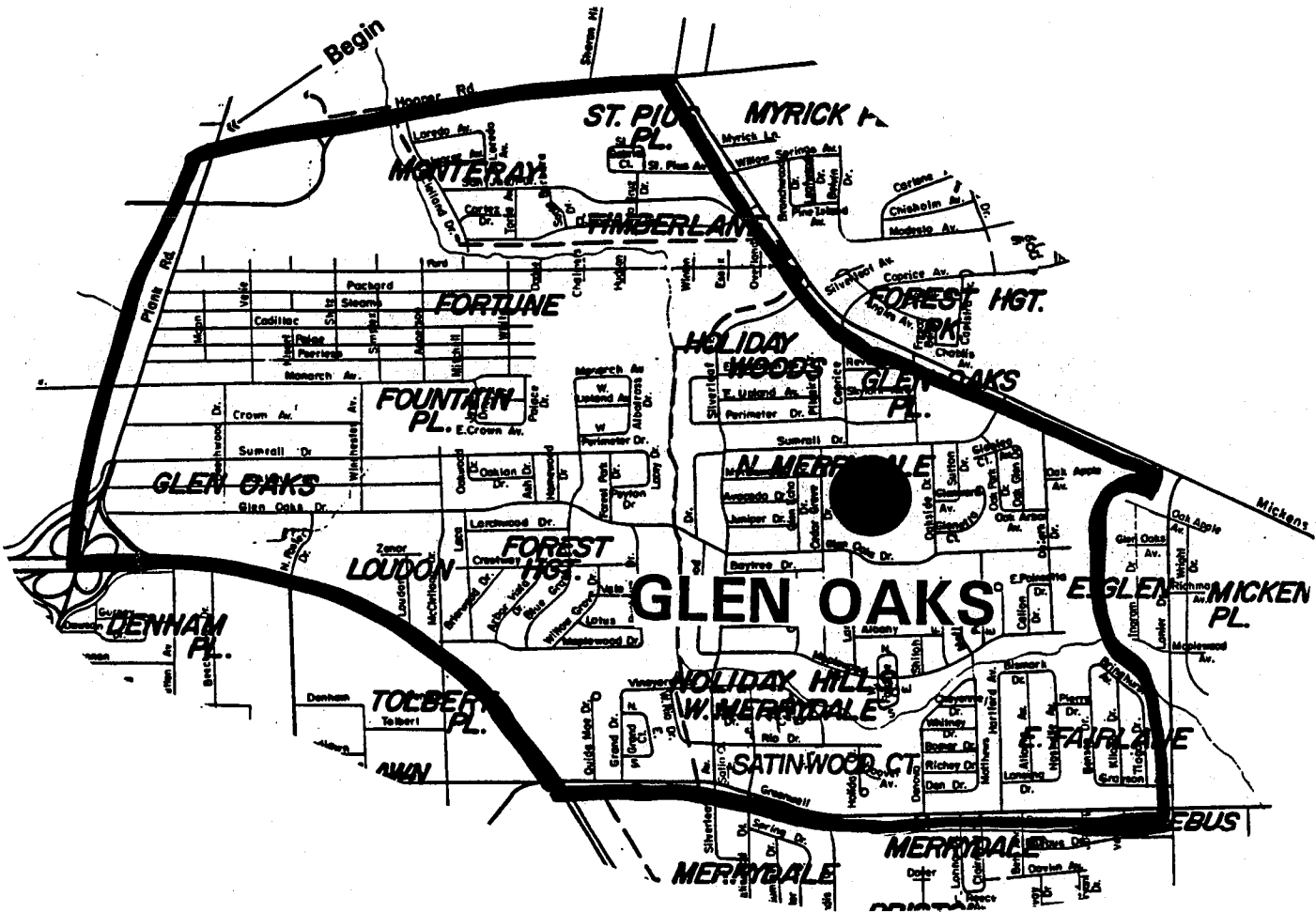
CENTRAL HIGH

10200 East Brookside Drive, Baton Rouge
Attendance Zone



Beginning at Blount Road and the west side of Plank Road; northeast to the intersection of St. Ann and Clearview Avenue; east to the north side of Northampton Drive at Foster Road; northeast beyond the west end of Anderson Avenue to Whites Bayou; southeast to the Comite River; northeast to the north side of Blackwater Road at Comite Drive; north and including Talmadge-Crumholt Road to the south side of Core Lane; east to the west side of Joor Road; north to the south side of Denham Road; east to the west side of Devall Road; south to the north of Forest View Lane; east staying north of Forest View Lane & Beaver Bend Road to Beaver Bayou; south to the south of Libra Avenue (Crystal Place); northeast around Bridlewood and then southeast to the intersection of Hooper Road and Greenwell Springs Road; east to the Amite River; south to the south side of Planchet Rd.; west to the north of Frenchtown Rd.; west to Draugham Creek; north, west, and back south around Geo-Je's Subdivision to the north side of Frenchtown Rd.; west to the north side of Greenwell Springs Rd.; west to the Comite River; northwest to Cypress Bayou; northwest to the center of Hooper Road at Foster Road; west to the west side of Plank Road; north and including Blanche Noyes Avenue to the point of beginning.

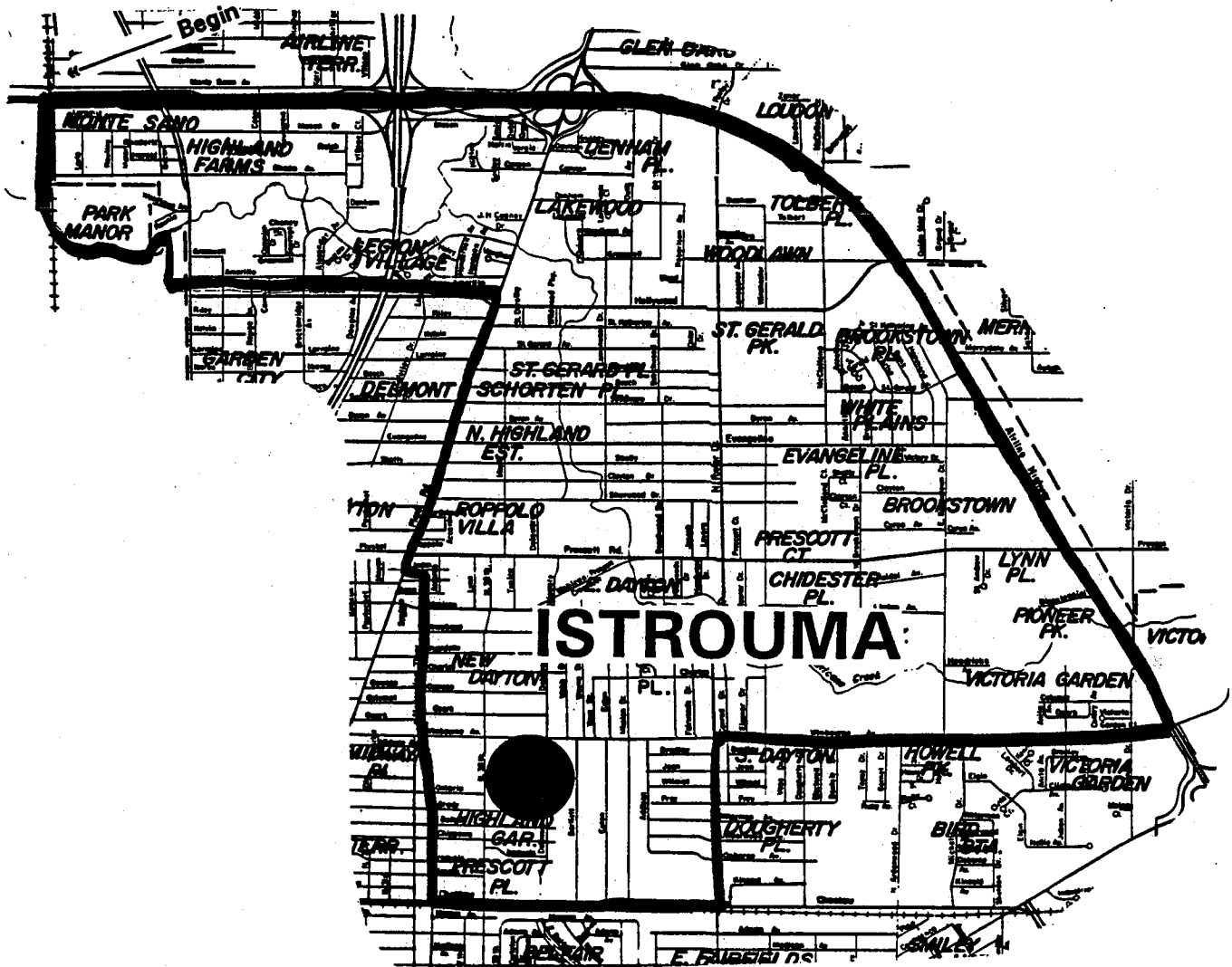
6650 Cedar Grove Drive, Baton Rouge
Attendance Zone



Beginning at the west side of Plank Road and the center of Hooper Road; east to the south side of Mickens; southeast to the west side of Lanier Drive; south to the north of Oak Apple Avenue; west to the west end of Oak Apple Avenue; south to the south of Maplewood Avenue; east to the west side of Lanier Drive; south to the south of Greenwell Street; west on the south side of Greenwell Street to the center of Airline Highway; west to the west side of Plank Road; north to the point of beginning.

ISTROUMA HIGH

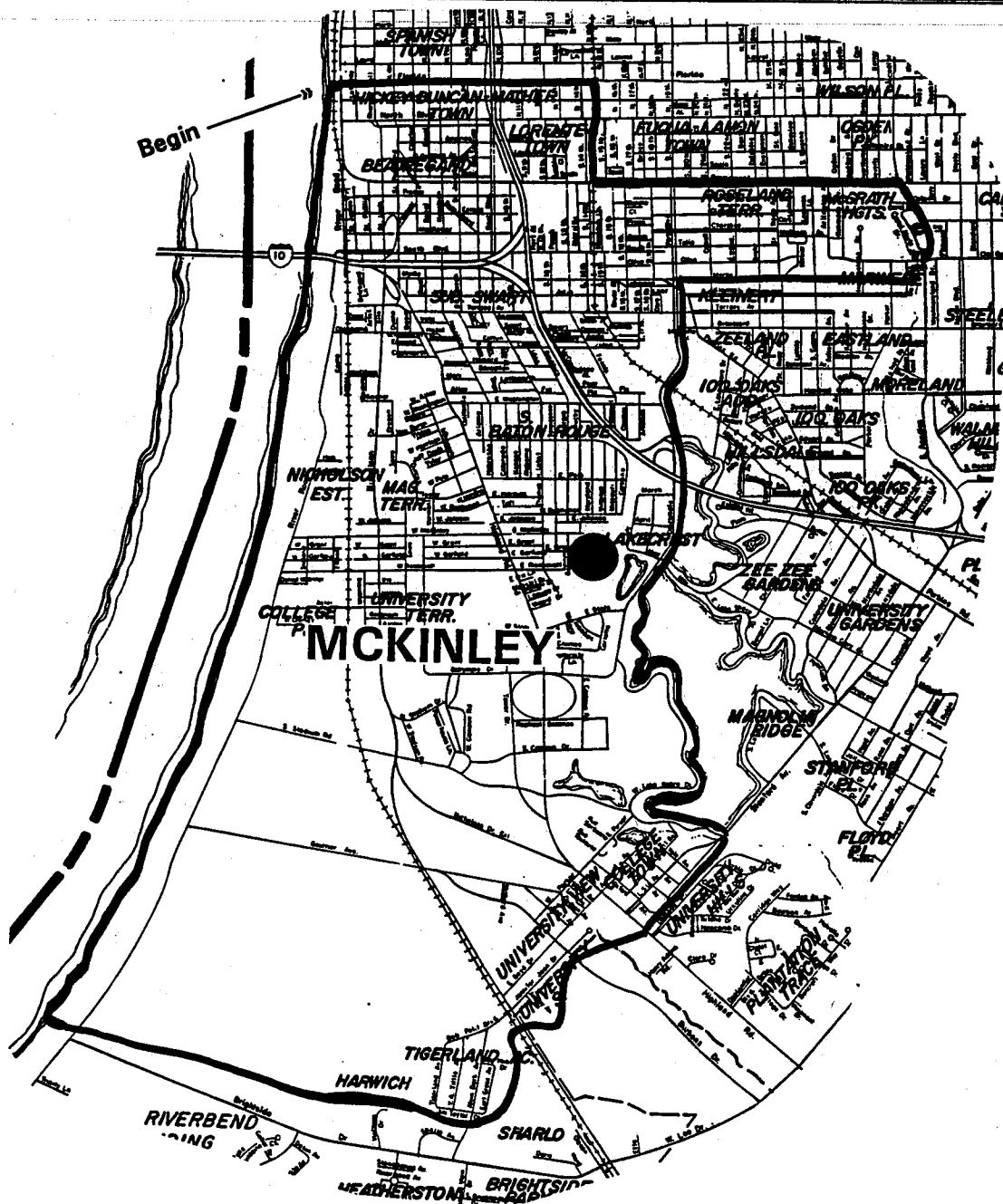
3730 Winbourne Avenue, Baton Rouge
Attendance Zone



Beginning at the center of Airline Highway and the Louisiana & Arkansas Railroad; east and then south to the center of Winbourne Avenue; west to the center of N. Foster Drive; south to the center of Choctaw Drive; west to the center of the north bound lane of N. Acadian Thruway; north to the south side of Linden; west to the center of Plank Road; north to the north side of Hollywood; west to the west side of Scenic Highway; north to Monte Sano Bayou; west to the Louisiana & Arkansas Railroad; north to the point of beginning.

MCKINLEY HIGH

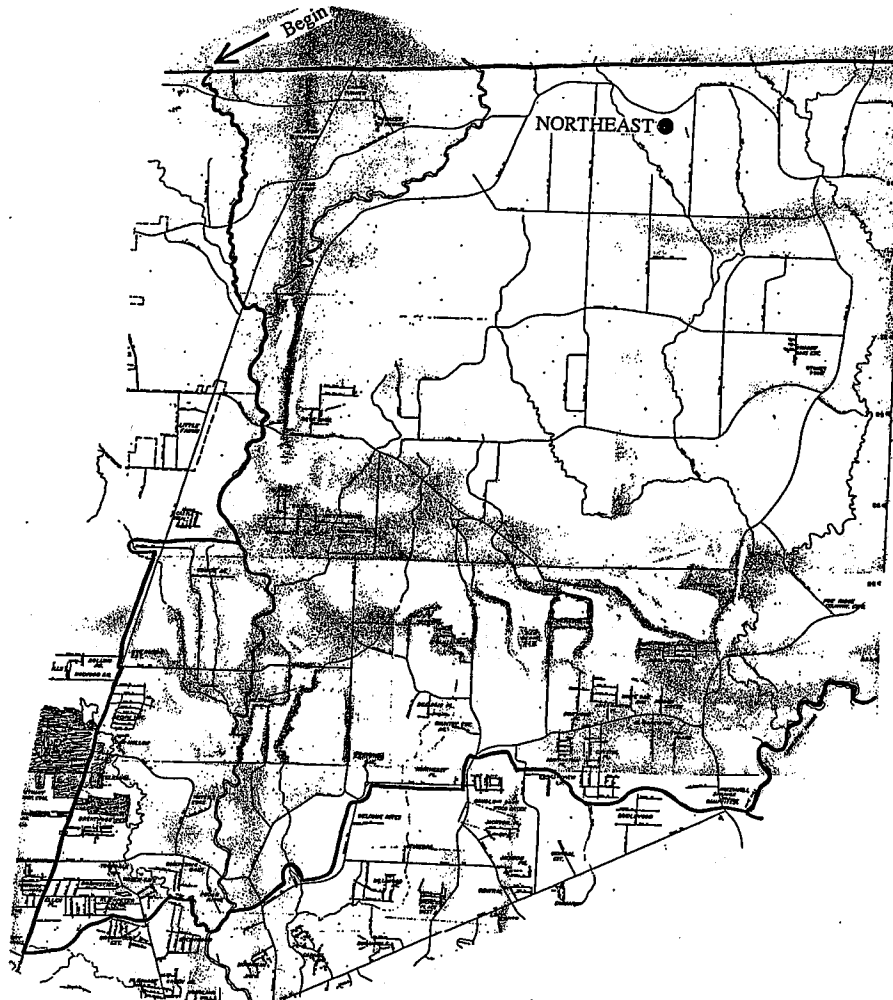
800 East McKinley Street, Baton Rouge
Attendance Zone



Beginning at the Mississippi River and the center of Florida Boulevard; east to the Louisiana & Arkansas Railroad; south to the center of Government Street; east to the center of N. Acadian; south to the center of Myrtle Street; east to the east side of Park Boulevard; south along the east side of Dalrymple to the west bank of University Lake; south to the east side of Stanford Avenue at West Lakeshore Drive; south staying on the west side of Delgado Drive to Highland Road; southwest to Burbank on the east side of Jennifer Jean; south to the south side of Jim Taylor Drive; west to River Road on the north side of Brightside Drive; west to the Mississippi River; north to the point of beginning.

NORTHEAST HIGH

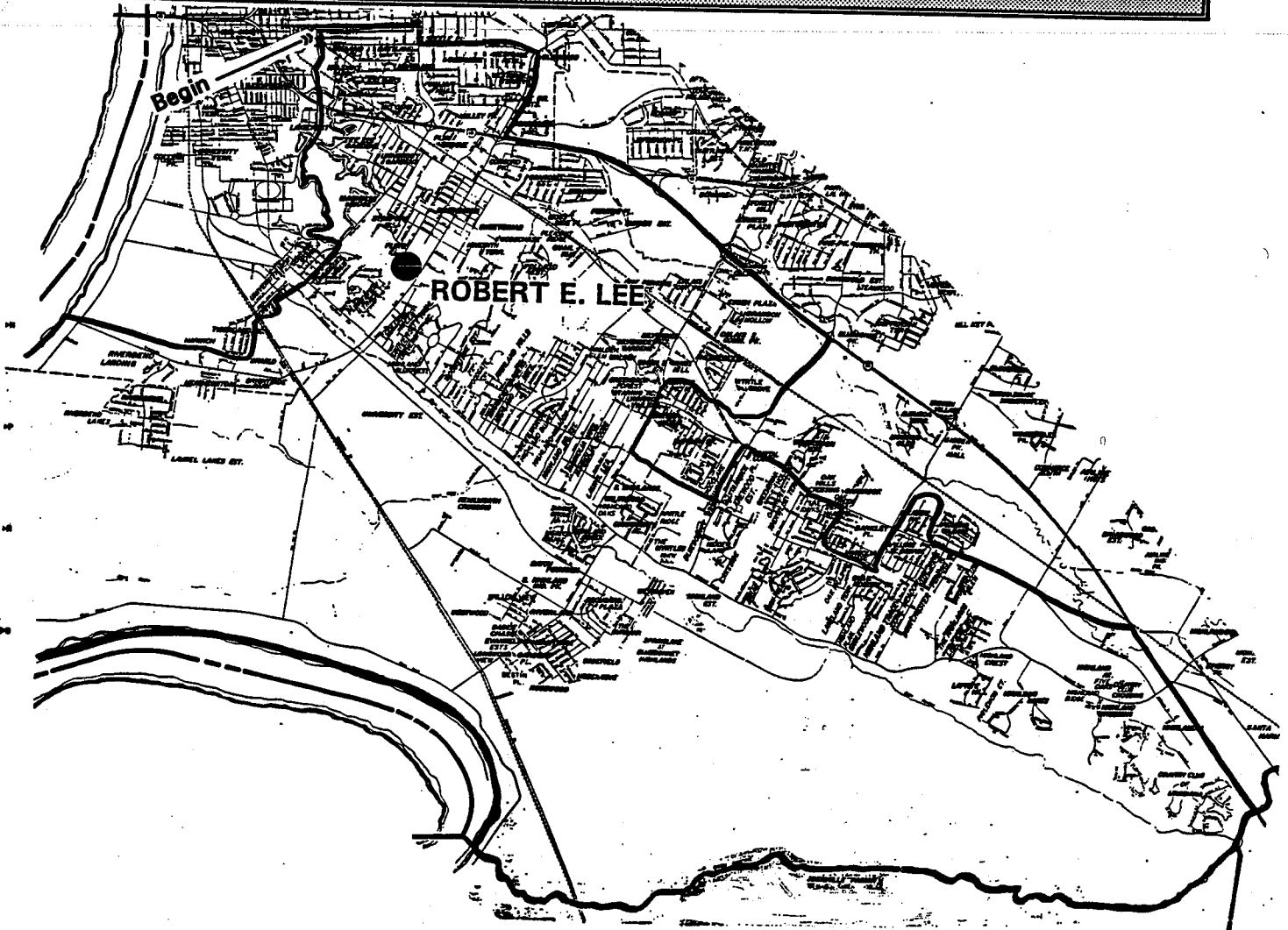
13700 Pride Port Hudson, Pride
Attendance Zone



Beginning at the intersection of the East Baton Rouge Parish/East Feliciana Parish line and Redwood Creek; south to Doyle Bayou; south to the Comite River; south to a point east of the north side of Charlton Road; west to the north side of Charlton Road; west to the west end of Charlton Road and then south to the south side of Charlton Road; east to the west side of Plank Road; south to the center of Plank Road at Dyer Road; south, and excluding any part of the Baker City Limits that is on the east side of Plank Road or east of Plank Road, to Blount Road; northeast to the south of St. Ann Avenue at the intersection of St. Ann and Clearview Avenue; east staying north of Northampton to the intersection of Foster Road and the north side of Northampton Road; northeast to a point west of the west end of Anderson Avenue; north to Whites Bayou; southeast along Whites Bayou to the Comite River; northeast to the intersection of Comite Drive and the north side of Blackwater Road; east and then north excluding Talmadge-Crumholt Road to the south side of Core Lane at the intersection of Core and Blackwater; east to the west side of Joor Road; north to the south side of Denham Road; east to the west side of Devall Road; south to the north of Forest View Lane; east staying north of Forest View Lane & Beaver Bend Road to Beaver Bayou; south to the south of Libra Avenue (Crystal Place); northeast around Bridlewood and then southeast to the intersection of Hooper Road and Greenwell Springs Road; east to the Amite River; north to the East Baton Rouge Parish/East Feliciana Parish line; west to the point of beginning less and except any portion within boundary description located within the Baker City Limits.

ROBERT E. LEE HIGH

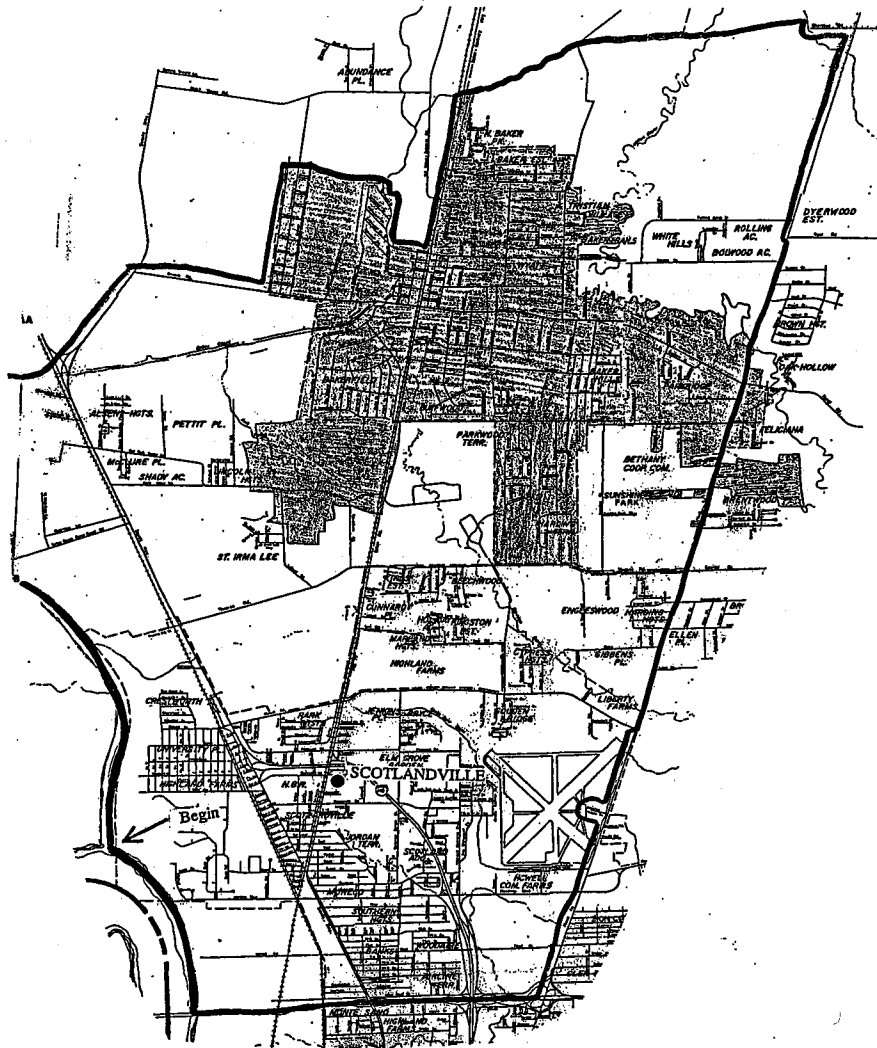
1105 Lee Drive, Baton Rouge
Attendance Zone



Beginning at the east side of Park Boulevard and the center of Myrtle; east to the east side of Marwede Avenue; north to the south side of Claycut Road; east to the center of Acadian Thruway; south to the center of Broussard; east staying on the north of Westdale Drive to the east side of College Drive; south to Interstate 10; east to the center of Bluebonnet; south to World Ministry Avenue; southwest to Dawson Creek; west to the center of Staring Lane at Avis Avenue; south to Boone Drive; east to the west side of Bluebonnet Road; north including Timberlake Avenue, Myrtlelake Drive, Hickorylake Drive, Cherrylake Avenue, Maplelake Avenue, and Magnolia Lake Avenue to the center of Perkins Road; east to the west side of Barkley Drive; south to the north side of N. Oak Hills Parkway; east to the east side of Siegen Lane; north excluding Natchez Court to a point north of Meadow Park Avenue; east to the west side of Metairie Drive; south to the center of Perkins Road; east to the center of Old Perkins Road; east to Interstate 10; south to Bayou Manchac; west to the Mississippi River; north to a point north of Brightside Drive; east to a point south of Jim Taylor Drive; north to Burbank Drive on the east side of Jennifer Jean; north to Highland Road & the west side of Delgado Drive; north to the east side of Stanford Avenue and the north side of West Lakeshore Drive; north along the west bank of University Lake to the east side of Dalrymple; north to the east side of Park Boulevard; north to the point of beginning.

SCOTLANDVILLE HIGH

9870 Scotland Avenue, Baton Rouge
Attendance Zone

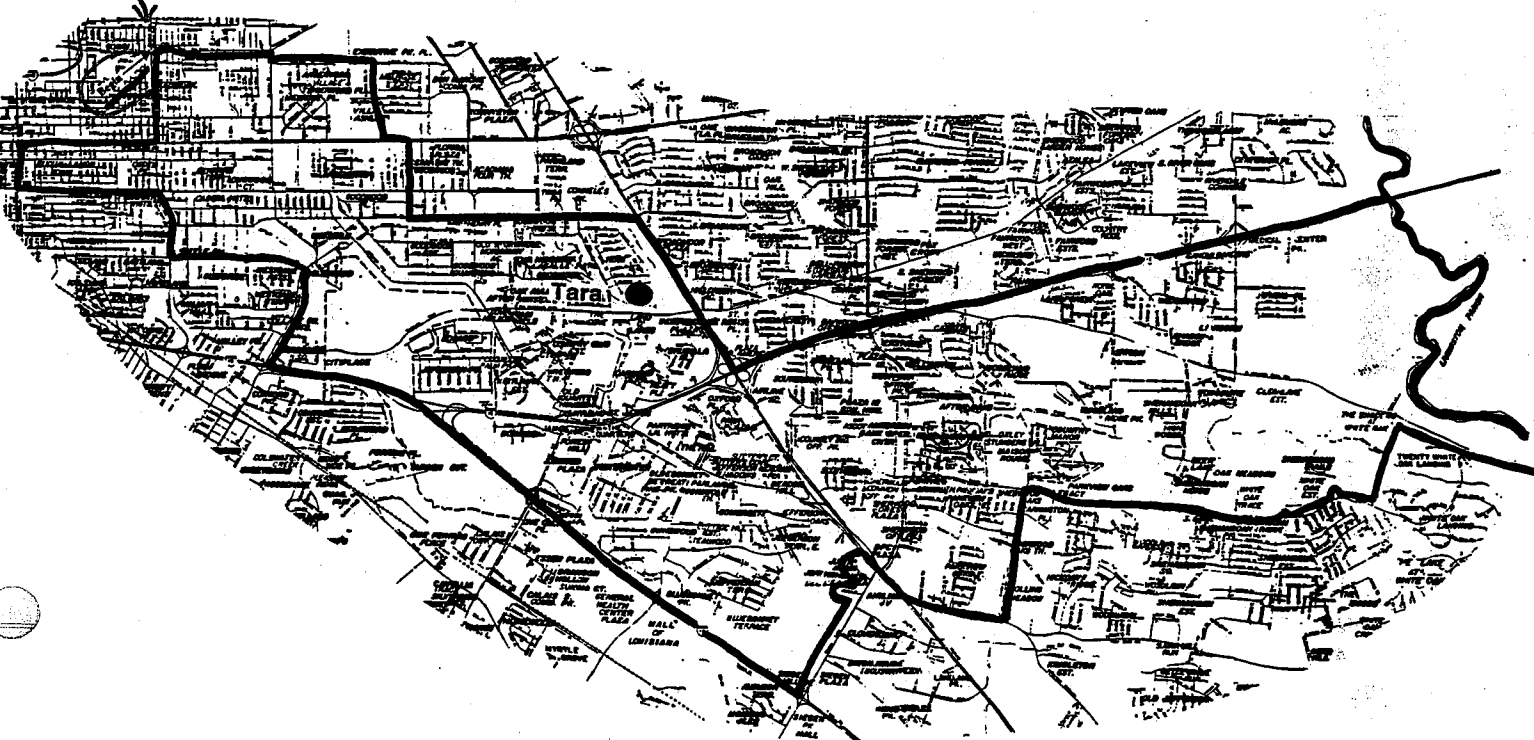


Beginning at the Baton Rouge Barge Canal & the Mississippi River; south to the center of Airline Highway; east to the west of Plank Road; north and excluding Blanche Noyes Avenue to the center of Plank Road at Blount Road; north, and excluding any part of the Baker City Limits that is on the west side of Plank Road or west of Plank Road, to the west side of Plank Road at Dyer Road; north to the south side of Charlton Road; west to the west end of Charlton Road; north to a point north of Charlton Road; west to the Baker canal where it intersects with Whites Bayou; west along Baker Canal crossing McHugh Road and then southwest still following Baker Canal to the west side of Highway 19 (Illinois Central Gulf Railroad); south to a point being the Baker City Limits remembering that any part of the Baker City Limits within this boundary description is excluded from this district; west following the northern border of the Baker City Limits to the west side of Hovey Avenue (Baker City Limits Boundary); south to the north side of Groom Road; west to the west side of Old Scenic Highway (Highway 964); southwest to a point west of the intersection of Samuels Road and Old Scenic Highway; west to the Mississippi River; south to the Baton Rouge Barge Canal; south to the point of beginning less and except any portion within boundary description located within the Baker City Limits.

TARA HIGH

9002 Whitehall Avenue, Baton Rouge
Attendance Zone

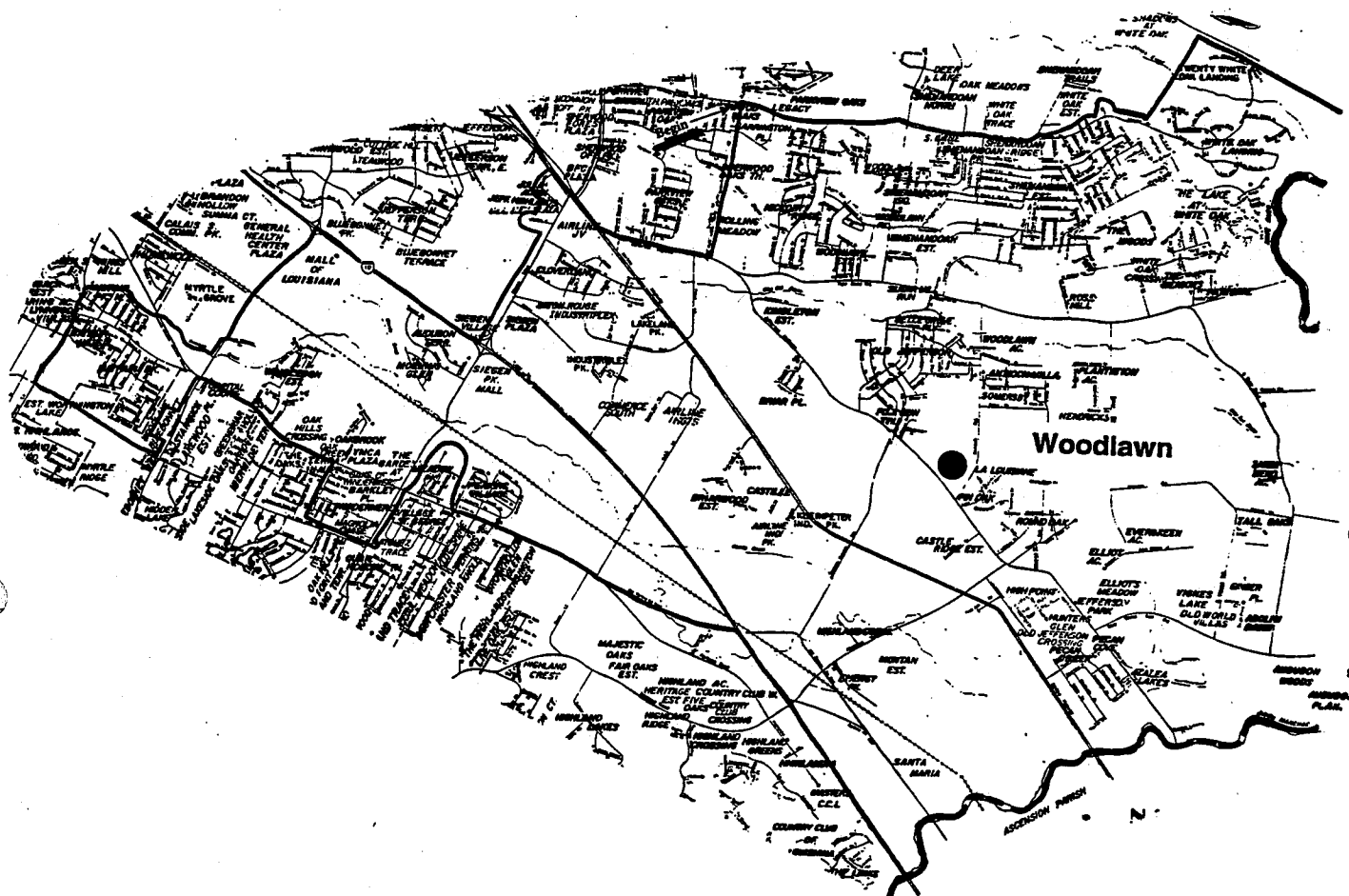
Begin



Beginning at the center of the north bound lane of N. Acadian Thruway and the south side of Gus Young Avenue; east to the center of N. Foster Drive; south to the north side of Hermitage Drive; east to the north side of Renoir Avenue; east to the west side of N. Carrollton Avenue; south to the center of Florida Boulevard; east to the west of Kenwood Av.; south to the north of Government St.; west to the east of Audubon Av.; south to the center of Goodwood Boulevard; east to the center of Airline Highway; south to Interstate 12; east to the Amite River; south to the south side of S. Harrell's Ferry Road; west to a point between The Shadows at White Oak and Twenty White Oak Landing; south to the north side of Monitor Avenue north of the north end of Hagerstown Drive; west excluding the north end of Williamsburg Drive to the east side of Antioch Boulevard; north to the center of George O'Neal Road; west to the center of Coursey Boulevard; west to the east side of Stumberg Lane; south to the center of Jefferson Highway; west to the center of Airline Highway; north to the west side of Telesmar Avenue; south to the south of Julia Aubin Drive; east to the west side of Siegen Lane; south and excluding Cozumel Drive to Interstate 10; west to the east side of College Drive; north to the north side of Westdale Drive; west to the east side of Country Club Drive; north to the center of Broussard; west to the center of S. Acadian Thruway; north to the center of Government Street; west to the Louisiana & Arkansas Railroad; north to the center of Florida Boulevard; east to the center of N. Acadian Thruway; north to the point of beginning.

WOODLAWN HIGH

16262 Old Jefferson Highway, Baton Rouge
Attendance Zone



Beginning at the center of Coursey Boulevard and the east side of Stumberg Lane; east to the center of George O'Neal Road; east to the east side of Antioch Boulevard; south to the north side of Monitor Avenue; east including the north end of Williamsburg Drive to the north end of Hagerstown Drive; north to the south side of S. Harrell's Ferry Road; east to the Amite River; south to Bayou Manchac; west to Interstate 10; north to the center of Old Perkins Road; west to the west side of Metairie Drive; north to the north end of Meadow Park Avenue; west to the east side of Siegen lane; south including Natchez Court to the north side of N. Oak Hills Parkway; west to the west side of Barkley Drive; north to the center of Perkins Road; west to the west side of Bluebonnet Road; south excluding Timberlake Avenue, Myrtlelake Drive, Hickorylake Drive, Cherrylake Avenue, Maplelake Avenue, and Magnolialake Avenue to the north side of N. Oak Hills Parkway; west to the center of Staring Lane at Boone Avenue; north to Dawson Creek at Avis Avenue; east to the west side of Bluebonnet; north to the center of Bluebonnet at World Ministry Avenue; north to Interstate 10; east to the west side of Siegen Lane; north and including Cozumel Drive to the south of Julia Aubin Drive; west to the west side of Telesmar Avenue; north to the center of Airline Highway; south to the center of Jefferson Highway; east to the east side of Stumberg Lane; north to the point of beginning.