

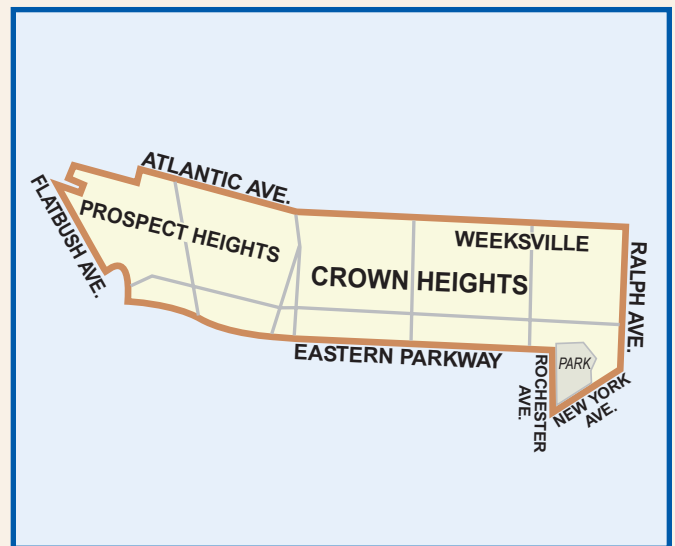
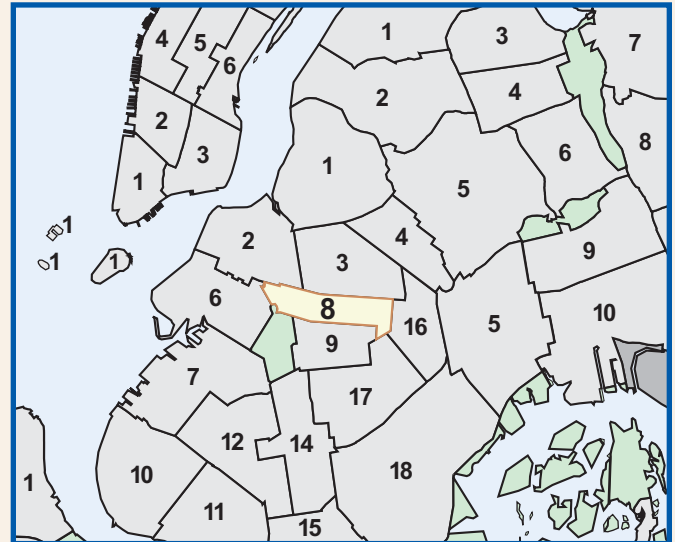
# BROOKLYN COMMUNITY DISTRICT 8

<b>TOTAL POPULATION</b>	<b>1980</b>	<b>1990</b>	<b>2000</b>
Number	88,795	96,400	96,076
% Change	—	8.6	-.3

<b>VITAL STATISTICS</b>	<b>2000</b>	<b>2002</b>
Births: Number	1,504	1,474
Rate per 1000	15.7	15.3
Deaths: Number	703	723
Rate per 1000	7.3	7.5
Infant Mortality: Number	16	9
Rate per 1000	10.6	6.1

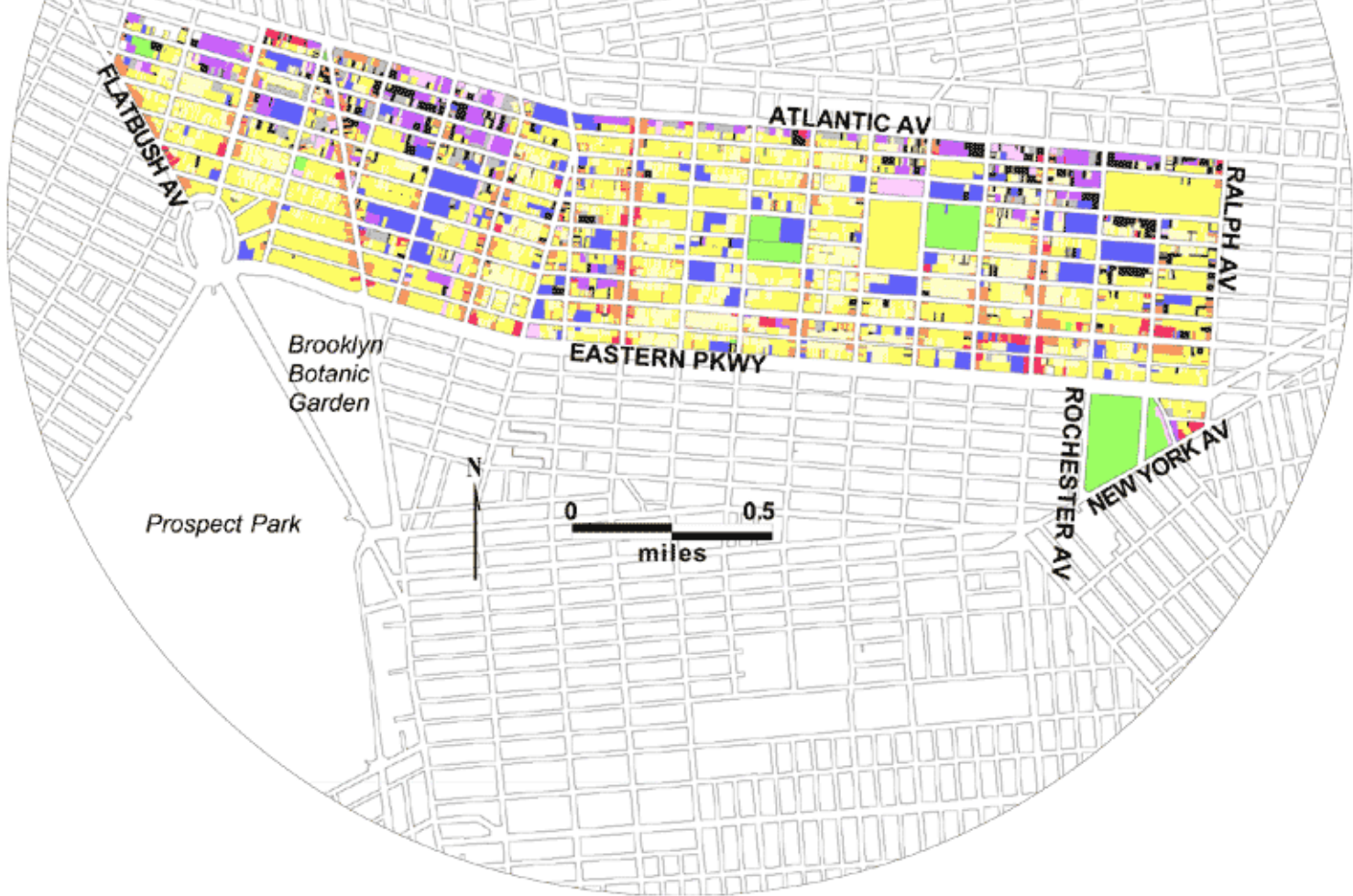
<b>INCOME SUPPORT</b>	<b>2000</b>	<b>2004</b>
Public Assistance (AFDC, Home Relief)	12,105	10,321
Supplemental Security Income	5,717	5,320
Medicaid Only	7,984	21,617
<b>Total Persons Assisted</b>	<b>25,806</b>	<b>37,257</b>
<b>Percent of Population</b>	<b>26.9</b>	<b>38.8</b>

<b>TOTAL LAND AREA</b>	
Acres:	1,049.3
Square Miles:	1.6



	Lots	Lot Area	
		Sq. Ft. (000)	%
1 - 2 Family Residential	2,700	5,933.2	19.2
Multi-Family Residential	2,973	12,303.1	39.8
Mixed Resid. / Commercial	1,022	2,370.5	7.7
Commercial / Office	135	760.8	2.5
Industrial	148	1,514.8	4.9
Transportation / Utility	84	613.1	2.0
Institutions	199	3,239.4	10.5
Open Space / Recreation	14	1,654.5	5.4
Parking Facilities	163	903.1	2.9
Vacant Land	658	1,502.5	4.9
Miscellaneous	39	106.2	0.3
<b>Total</b>	<b>8,135</b>	<b>30,901.3</b>	<b>100.0</b>

# Brooklyn Community District 8



**Residential  
Land Uses**

- 1 & 2 Family Residential
- Multi-Family
- Mixed Residential & Commercial

**Non-Residential  
Land Uses**

- Commercial & Office
- Industrial & Manufacturing
- Transportation & Utility
- Public Facilities & Institutions
- Open Space & Outdoor Recreation
- Parking Facilities
- Vacant Land
- All Others or No Data

Base Map: COGIS Tax Lot File Release 02B, clipped to shoreline  
 Land Use: NYC Department of Finance's Real Property File  
 (August 2002) modified by the Department of City Planning for  
 display of condominiums and parks in appropriate land use category.

**Table PL P-103: Total Population by Mutually Exclusive Race and Hispanic Origin  
and Total Housing Units  
New York City Community Districts, 1990 and 2000**

Brooklyn Community District 8	1990		2000		Change 1990-2000	
	Number	Percent	Number	Percent	Number	Percent
Total Population	96,400	100.0	96,076	100.0	(324)	-0.3
Nonhispanic of Single Race:	-	-	-	-	-	-
White Nonhispanic	5,251	5.4	6,536	6.8	1,285	24.5
Black/African American Nonhispanic	80,214	83.2	74,942	78.0	(5,272)	-6.6
Asian or Pacific Islander Nonhispanic	868	0.9	1,591	1.7	723	83.3
American Indian and Alaska Native Nonhispanic	262	0.3	196	0.2	(66)	-25.2
Some Other Race Nonhispanic	202	0.2	407	0.4	205	101.5
Nonhispanic of Two or More Races	-	-	2,392	2.5	-	-
Hispanic Origin	9,603	10.0	10,012	10.4	409	4.3
Population Under 18 Years	27,091	100.0	26,059	100.0	(1,032)	-3.8
Nonhispanic of Single Race:	-	-	-	-	-	-
White Nonhispanic	559	2.1	648	2.5	89	15.9
Black/African American Nonhispanic	23,190	85.6	21,408	82.2	(1,782)	-7.7
Asian or Pacific Islander Nonhispanic	157	0.6	226	0.9	69	43.9
American Indian and Alaska Native Nonhispanic	79	0.3	56	0.2	(23)	-29.1
Some Other Race Nonhispanic	74	0.3	103	0.4	29	39.2
Nonhispanic of Two or More Races	-	-	586	2.2	-	-
Hispanic Origin	3,032	11.2	3,032	11.6	0	0.0
Population 18 Years and Over	69,309	100.0	70,017	100.0	708	1.0
Nonhispanic of Single Race:	-	-	-	-	-	-
White Nonhispanic	4,692	6.8	5,888	8.4	1,196	25.5
Black/African American Nonhispanic	57,024	82.3	53,534	76.5	(3,490)	-6.1
Asian or Pacific Islander Nonhispanic	711	1.0	1,365	1.9	654	92.0
American Indian and Alaska Native Nonhispanic	183	0.3	140	0.2	(43)	-23.5
Some Other Race Nonhispanic	128	0.2	304	0.4	176	137.5
Nonhispanic of Two or More Races	-	-	1,806	2.6	-	-
Hispanic Origin	6,571	9.5	6,980	10.0	409	6.2
Total Population	96,400	100.0	96,076	100.0	(324)	-0.3
Under 18 Years	27,091	28.1	26,059	27.1	(1,032)	-3.8
18 Years and Over	69,309	71.9	70,017	72.9	708	1.0
Total Housing Units	37,960	-	40,485	-	2,525	6.7

Race categories are from the 2000 Census and are not strictly comparable with categories used in 1990.

Source: U.S. Census Bureau, 2000 Census PL File and SF1 and 1990 Census STF1  
Population Division - NYC Department of City Planning (Oct 2001)

**Demographic Profile - New York City Community Districts  
2000 Census SF1**

<b>Brooklyn Community District 8</b>	<b>Number</b>	<b>Percent</b>
<b>Total Population</b>	<b>96,076</b>	<b>100.0</b>
White Nonhispanic	6,536	6.8
Black Nonhispanic	74,942	78.0
Asian and Pacific Islander Nonhispanic	1,591	1.7
Other Nonhispanic	603	0.6
Two or More Races Nonhispanic	2,392	2.5
Hispanic Origin	10,012	10.4
Female	53,330	55.5
Male	42,746	44.5
Under 5 years	7,076	7.4
5 to 9 years	7,740	8.1
10 to 14 years	7,105	7.4
15 to 19 years	7,026	7.3
20 to 24 years	7,342	7.6
25 to 44 years	32,002	33.3
45 to 64 years	18,673	19.4
65 years and over	9,112	9.5
18 years and over	70,017	72.9
In households	93,640	97.5
In family households	74,156	77.2
Householder	21,788	22.7
Spouse	8,032	8.4
Own child under 18 years	20,538	21.4
Other relatives	20,641	21.5
Nonrelatives	3,157	3.3
In nonfamily households	19,484	20.3
Householder	15,613	16.3
Householder 65 years and over living alone	3,310	3.4
Nonrelatives	3,871	4.0
In group quarters	2,436	2.5
<b>Total Households</b>	<b>37,401</b>	<b>100.0</b>
Family households	21,788	58.3
Married-couple family	8,032	21.5
With related children under 18 years	4,227	11.3
Female householder, no husband present	11,553	30.9
With related children under 18 years	8,217	22.0
Male householder, no wife present	2,203	5.9
With related children under 18 years	1,106	3.0
Nonfamily households	15,613	41.7
Households with one or more persons 65 years and over	7,297	19.5
Persons Per Family	3.26	-
Persons Per Household	2.50	-
<b>Total Housing Units</b>	<b>40,485</b>	<b>-</b>
<b>Occupied Housing Units</b>	<b>37,401</b>	<b>100.0</b>
Renter occupied	31,568	84.4
Owner occupied	5,833	15.6
By Household Size:		
1 person household	12,689	33.9
2 person household	9,926	26.5
3 person household	6,297	16.8
4 person household	4,183	11.2
5 persons and over	4,306	11.5
By Age of Householder:		
15 to 24 years	1,907	5.1
25 to 44 years	17,156	45.9
45 to 64 years	12,162	32.5
65 years and over	6,176	16.5

# CENSUS 2000: BROOKLYN COMMUNITY DISTRICT 8



<b>LEGEND</b>	<b>4</b>	CENSUS TRACT NUMBER	—	STREET	<b>—</b>	COMMUNITY DISTRICT BOUNDARY
	—	CENSUS TRACT BOUNDARY	READE ST.	STREET NAME		

**Change in Total Population, 1990 to 2000**  
**Brooklyn Community District 8**

Census Tract	Total Population		Population Change, 1990-2000	
	1990	2000	Number	Percent
012902 *	2,041	2,125	84	4.1
0159 *	4,901	5,091	190	3.9
0161 *	2,742	2,568	(174)	(6.3)
0163 *	3,145	3,175	30	1.0
0203	1,035	1,192	157	15.2
0205	2,533	2,444	(89)	(3.5)
0207	4,971	4,659	(312)	(6.3)
0215	5,518	5,617	99	1.8
0217	3,961	3,843	(118)	(3.0)
0219	4,235	3,820	(415)	(9.8)
0221	3,650	3,928	278	7.6
0223	3,651	3,996	345	9.4
0225	666	781	115	17.3
0307	3,791	3,734	(57)	(1.5)
0309	1,630	1,593	(37)	(2.3)
0311	2,615	2,650	35	1.3
0313	5,507	4,782	(725)	(13.2)
0315	5,488	5,371	(117)	(2.1)
031701	4,411	3,673	(738)	(16.7)
031702	3,848	3,579	(269)	(7.0)
0337 *	4,669	4,541	(128)	(2.7)
0339	4,809	4,541	(268)	(5.6)
0341	3,184	2,779	(405)	(12.7)
0343	5,339	5,434	95	1.8
0345	2,524	2,529	5	0.2
0347	3,335	3,140	(195)	(5.8)
0349 *	5,285	5,572	287	5.4
0351 *	5,158	5,052	(106)	(2.1)
0353 *	5,433	5,558	125	2.3
0357	2,094	2,295	201	9.6
0359	3,962	5,257	1,295	32.7

\* Census tract is within two or more community districts. Data are for entire census tract.

**Total Population by Mutually Exclusive Race and Hispanic Origin  
by Census Tract, 2000  
Brooklyn Community District 8**

Census Tract	Total Population	Nonhispanic by Race					Two or More Races	Hispanic Origin (of any race)
		Single Race						
		White	Black/ African American	Asian	Other			
012902 *	2,125	1,101	415	78	21	62	448	
0159 *	5,091	3,574	617	310	32	142	416	
0161 *	2,568	1,213	620	132	13	116	474	
0163 *	3,175	1,195	1,227	184	42	161	366	
0203	1,192	140	671	37	15	26	303	
0205	2,444	552	1,410	91	26	76	289	
0207	4,659	1,458	2,224	204	30	159	584	
0215	5,617	983	3,575	190	58	178	633	
0217	3,843	147	2,864	231	34	86	481	
0219	3,820	53	3,364	23	19	72	289	
0221	3,928	73	3,320	22	34	81	398	
0223	3,996	106	3,146	77	33	64	570	
0225	781	15	482	9	20	22	233	
0307	3,734	8	3,263	4	13	51	395	
0309	1,593	4	1,292	2	8	20	267	
0311	2,650	14	2,392	13	11	99	121	
0313	4,782	37	4,263	45	18	143	276	
0315	5,371	30	4,780	46	40	130	345	
031701	3,673	23	3,313	12	37	105	183	
031702	3,579	56	3,086	33	23	78	303	
0337 *	3,850	670	2,811	11	73	80	205	
0339	4,541	23	4,016	25	26	135	316	
0341	2,779	40	2,484	21	12	54	168	
0343	5,434	46	4,791	17	21	72	487	
0345	2,529	15	2,191	18	11	76	218	
0347	3,140	11	2,754	2	5	39	329	
0349 *	5,572	105	4,733	16	21	148	549	
0351 *	5,052	660	3,596	111	32	123	530	
0353 *	5,558	576	4,160	21	41	154	606	
0357	2,295	8	1,893	16	8	26	344	
0359	5,257	36	4,419	18	31	139	614	

\* Census tract is within two or more community districts. Data are for entire census tract.

**Total Households by Household Family Type  
by Census Tract, 2000  
Brooklyn Community District 8**

<b>Census Tract</b>	<b>Total Households</b>	<b>Total Family Households</b>	<b>Total Non-Family Households</b>	<b>Average Household Size</b>	<b>Average Family Size</b>
012902 *	989	354	635	2.14	3.09
0159 *	2,727	1,032	1,695	1.85	2.73
0161 *	1,214	505	709	2.10	2.94
0163 *	1,409	594	815	2.17	2.96
0203	451	231	220	2.49	3.41
0205	1,110	495	615	2.20	3.07
0207	2,119	1,005	1,114	2.20	2.99
0215	2,464	1,267	1,197	2.28	3.09
0217	1,457	921	536	2.63	3.25
0219	1,430	867	563	2.62	3.29
0221	1,411	804	607	2.45	3.26
0223	1,346	840	506	2.67	3.39
0225	291	175	116	2.68	3.30
0307	1,660	883	777	2.25	3.15
0309	507	358	149	3.14	3.76
0311	990	611	379	2.61	3.31
0313	2,125	1,083	1,042	2.19	3.07
0315	2,289	1,288	1,001	2.33	3.10
031701	1,442	849	593	2.51	3.27
031702	1,353	810	543	2.64	3.41
0337 *	1,434	946	488	2.92	3.64
0339	1,759	1,058	701	2.56	3.35
0341	990	589	401	2.55	3.35
0343	1,909	1,296	613	2.81	3.42
0345	953	624	329	2.65	3.34
0347	1,211	783	428	2.59	3.23
0349 *	1,941	1,353	588	2.87	3.45
0351 *	1,666	1,171	495	3.02	3.59
0353 *	1,826	1,346	480	3.04	3.53
0357	797	565	232	2.87	3.41
0359	1,795	1,264	531	2.74	3.26

\* Census tract is within two or more community districts. Data are for entire census tract.



**Age and Nativity  
by Census Tract, 2000  
Brooklyn Community District 8**

<b>Census Tract</b>	<b>Total Population</b>	<b>% under 18</b>	<b>% 18 to 64</b>	<b>% 65 and over</b>	<b>% Foreign Born</b>
012902 *	2,125	15.2	78.0	6.7	17.3
0159 *	5,091	14.4	78.4	7.2	17.1
0161 *	2,568	14.7	78.7	6.6	23.0
0163 *	3,175	15.2	76.9	7.9	21.7
0203	1,192	21.7	67.9	10.4	18.4
0205	2,444	21.6	71.0	7.4	23.2
0207	4,659	18.0	74.1	7.9	25.2
0215	5,617	21.7	70.4	7.9	28.8
0217	3,843	28.0	65.1	6.8	44.0
0219	3,820	27.1	64.2	8.7	35.1
0221	3,928	27.1	64.2	8.8	24.9
0223	3,996	26.6	60.8	12.6	31.7
0225	781	32.1	60.7	7.2	31.9
0307	3,734	30.9	55.4	13.7	8.9
0309	1,593	36.7	55.7	7.6	13.8
0311	2,650	30.7	60.2	9.1	27.8
0313	4,782	24.8	61.1	14.1	33.4
0315	5,371	26.4	63.8	9.8	33.1
031701	3,673	28.4	62.8	8.9	33.3
031702	3,579	27.6	62.6	9.8	38.1
0337 *	4,541	26.2	62.9	10.9	36.6
0339	4,541	25.1	59.3	15.6	42.2
0341	2,779	24.0	59.1	16.9	29.2
0343	5,434	33.0	57.4	9.6	19.0
0345	2,529	29.0	58.8	12.2	33.4
0347	3,140	32.5	59.5	8.1	24.6
0349 *	5,572	30.6	62.6	6.8	52.9
0351 *	5,052	31.7	60.5	7.9	52.3
0353 *	5,558	32.3	60.6	7.1	47.4
0357	2,295	35.6	59.3	5.1	34.3
0359	5,257	36.2	59.0	4.8	27.3

\* Census tract is within two or more community districts. Data are for entire census tract.

**Income and Education  
by Census Tract, 2000  
Brooklyn Community District 8**

<b>Census Tract</b>	<b>Median Household Income</b>	<b>% Persons below Poverty</b>	<b>% Families below Poverty</b>	<b>Population 25 +</b>	<b>% High School Graduates or Higher</b>	<b>% College Graduates or Higher</b>
012902 *	\$55,625	8.5	6.2	1,602	90.5	59.7
0159 *	\$67,317	6.0	1.5	4,131	95.1	75.3
0161 *	\$65,192	10.0	8.4	1,995	89.8	67.6
0163 *	\$59,583	9.5	6.8	2,232	90.6	60.8
0203	\$38,942	20.1	14.0	720	70.3	21.4
0205	\$45,256	15.8	16.5	1,632	84.9	44.0
0207	\$50,137	13.8	13.5	3,264	87.4	53.7
0215	\$39,489	18.7	17.8	3,745	72.4	37.0
0217	\$30,712	18.0	15.7	2,276	70.5	22.7
0219	\$26,469	26.6	23.3	2,387	72.0	17.3
0221	\$21,415	38.9	30.9	2,579	58.5	9.5
0223	\$29,321	29.6	24.4	2,498	58.8	13.3
0225	\$23,846	31.1	32.7	411	63.3	4.4
0307	\$10,516	54.4	54.4	2,156	60.4	3.9
0309	\$13,578	40.6	31.8	818	48.2	3.3
0311	\$25,086	31.1	28.2	1,744	72.6	6.9
0313	\$22,514	28.9	25.2	3,178	69.8	10.3
0315	\$26,019	25.7	24.6	3,445	69.8	11.0
031701	\$27,007	28.1	25.9	2,209	70.6	15.4
031702	\$30,093	19.4	19.3	2,169	71.7	12.0
0337 *	\$30,763	19.3	18.9	2,499	71.7	19.8
0339	\$37,519	21.2	15.9	3,062	68.1	15.7
0341	\$30,909	18.1	16.5	1,827	72.0	14.2
0343	\$16,981	37.6	35.0	3,119	59.7	9.6
0345	\$32,917	18.9	15.9	1,592	65.5	8.2
0347	\$16,078	45.9	46.8	1,690	54.1	7.2
0349 *	\$27,981	28.0	27.9	3,215	61.6	9.9
0351 *	\$26,124	27.2	25.1	2,915	64.2	15.8
0353 *	\$27,188	30.3	29.5	3,014	60.2	9.6
0357	\$19,712	40.0	34.6	1,282	57.7	6.4
0359	\$19,333	40.9	37.8	2,830	56.5	4.8

\* Census tract is within two or more community districts. Data are for entire census tract.

**Employment Status for Population 16 and Over  
by Census Tract, 2000  
Brooklyn Community District 8**

<b>Census Tract</b>	<b>Population 16+</b>	<b>Number of Persons 16+ in Labor Force</b>	<b>% of Labor Force Unemployed</b>	<b>% of Labor Force Female</b>	<b>% of Labor Force Male</b>
012902 *	1,842	1,436	5.2	50.8	49.2
0159 *	4,459	3,593	5.2	51.7	48.3
0161 *	2,301	1,779	5.0	51.2	48.8
0163 *	2,623	1,975	3.1	52.6	47.4
0203	902	576	9.5	46.5	53.5
0205	1,984	1,439	5.9	47.9	52.1
0207	3,933	2,882	5.0	56.2	43.8
0215	4,504	3,087	6.6	56.8	43.2
0217	2,872	1,865	9.3	51.5	48.5
0219	2,874	1,513	12.6	61.1	38.9
0221	2,931	1,881	33.1	44.7	55.3
0223	3,043	1,918	23.4	52.7	47.3
0225	559	313	19.2	62.0	38.0
0307	2,661	898	29.1	64.4	35.6
0309	996	466	24.9	50.6	49.4
0311	2,061	1,124	14.9	49.5	50.5
0313	3,703	1,992	11.9	55.1	44.9
0315	4,088	2,318	13.9	56.2	43.8
031701	2,756	1,631	15.8	58.1	41.9
031702	2,673	1,641	13.5	54.2	45.8
0337 *	3,479	1,685	15.1	50.7	49.3
0339	3,624	2,240	14.8	55.2	44.8
0341	2,085	1,180	14.1	54.0	46.0
0343	3,893	1,857	20.5	53.8	46.2
0345	1,864	975	12.9	54.9	45.1
0347	2,161	1,064	26.6	63.2	36.8
0349 *	4,052	2,254	14.3	59.5	40.5
0351 *	3,735	2,102	17.7	52.1	47.9
0353 *	4,058	2,297	18.5	56.5	43.5
0357	1,563	885	16.9	65.2	34.8
0359	3,577	2,028	18.5	60.3	39.7

\* Census tract is within two or more community districts. Data are for entire census tract.

**Selected Housing Characteristics  
Total Housing Units & Occupancy Status  
by Census Tract, 2000  
Brooklyn Community District 8**

Census Tract	Total Housing Units	Occupancy Status			
		Total Occupied Housing Units	% Owner Occupied	% Renter Occupied	% Overcrowded**
012902 *	1,084	994	20.5	79.5	6.6
0159 *	2,818	2,727	44.7	55.3	4.0
0161 *	1,259	1,185	28.2	71.8	3.7
0163 *	1,433	1,391	29.8	70.2	6.9
0203	583	475	26.1	73.9	13.9
0205	1,309	1,159	23.4	76.6	8.4
0207	2,207	2,094	24.4	75.6	8.1
0215	2,532	2,464	15.4	84.6	8.6
0217	1,544	1,457	5.0	95.0	21.1
0219	1,551	1,430	16.9	83.1	13.6
0221	1,538	1,411	16.7	83.3	13.0
0223	1,456	1,346	10.6	89.4	13.7
0225	295	279	17.9	82.1	10.4
0307	1,865	1,705	8.3	91.7	10.1
0309	523	479	14.6	85.4	15.9
0311	1,139	1,012	19.9	80.1	7.4
0313	2,314	2,125	14.8	85.2	11.5
0315	2,503	2,289	8.3	91.7	9.9
031701	1,571	1,442	11.8	88.2	14.8
031702	1,451	1,341	17.8	82.2	21.8
0337 *	1,524	1,434	22.0	78.0	15.1
0339	1,877	1,767	22.4	77.6	10.7
0341	961	912	13.4	86.6	8.7
0343	2,098	1,909	13.3	86.7	16.0
0345	999	900	38.8	61.2	10.4
0347	1,341	1,255	5.9	94.1	18.8
0349 *	2,070	1,941	9.8	90.2	24.3
0351 *	1,773	1,663	12.1	87.9	23.2
0353 *	1,987	1,826	11.4	88.6	17.9
0357	977	814	4.1	95.9	15.2
0359	1,911	1,772	7.2	92.8	18.7

\* Census tract is within two or more community districts. Data are for entire census tract.

\*\* "Overcrowded" units are those with more than one person per room.

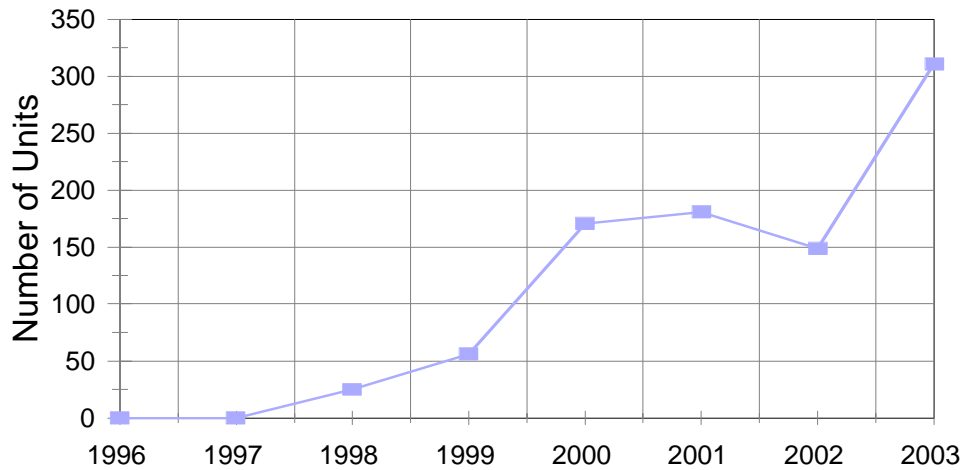
**Selected Housing Characteristics  
Number of Units & Age of Structure  
by Census Tract, 2000  
Brooklyn Community District 8**

Census Tract	Total Housing Units	Units in Structure			Age of Structure		
		% 1 & 2 Units	% 3-9 Units	% 10 units or more	% Built 1990 to 2000	% Built 1950 to 1989	% Built before 1950
012902 *	1,084	30.0	57.9	12.1	3.1	16.0	80.9
0159 *	2,818	17.2	41.3	41.5	1.8	12.1	86.0
0161 *	1,259	27.0	58.5	14.5	0.0	13.8	86.2
0163 *	1,433	20.5	43.9	35.6	0.0	9.1	90.9
0203	583	41.9	42.7	15.4	0.0	37.9	62.1
0205	1,309	14.0	59.4	26.7	3.5	26.7	69.7
0207	2,207	13.9	19.5	66.6	0.0	24.0	76.0
0215	2,532	0.3	16.0	83.7	2.4	24.3	73.2
0217	1,544	4.0	30.6	65.5	2.5	46.4	51.1
0219	1,551	23.0	51.6	25.3	0.5	37.7	61.8
0221	1,538	20.7	46.2	33.0	5.7	41.9	52.5
0223	1,456	12.2	56.1	31.7	13.6	37.9	48.5
0225	295	26.1	50.2	23.7	21.0	40.3	38.6
0307	1,865	12.0	21.5	66.5	2.0	43.4	54.6
0309	523	26.8	23.7	49.5	0.0	72.1	27.9
0311	1,139	21.6	57.3	21.1	3.8	30.4	65.8
0313	2,314	12.1	41.6	46.2	0.9	23.5	75.6
0315	2,503	9.2	40.4	50.4	6.3	35.2	58.6
031701	1,571	13.5	45.9	40.6	1.1	19.6	79.3
031702	1,451	21.2	52.6	26.3	0.0	28.0	72.0
0337 *	1,524	30.6	30.6	38.8	3.7	13.1	83.2
0339	1,877	35.5	20.1	44.4	2.8	31.6	65.5
0341	961	11.0	26.3	62.6	1.4	27.3	71.4
0343	2,098	11.2	14.5	74.4	0.6	47.8	51.6
0345	999	48.2	24.1	27.6	1.2	35.1	63.7
0347	1,341	13.8	12.9	73.3	7.0	44.4	48.5
0349 *	2,070	13.2	12.9	74.0	5.1	36.0	58.8
0351 *	1,773	19.2	19.8	61.0	1.9	37.2	60.9
0353 *	1,987	18.0	28.4	53.6	3.9	34.5	61.6
0357	977	7.7	9.5	82.8	2.5	59.5	38.1
0359	1,911	9.2	26.6	64.2	11.1	40.2	48.6

\* Census tract is within two or more community districts. Data are for entire census tract.

**Selected Housing Characteristics  
Building Permits Issued For New Residential Construction  
Brooklyn Community District 8, 1996 - 2003**

**Total Number of New Housing  
Units Issued Permits**



**Permits by Building Size**

Year	1 & 2 Unit Buildings		3 & 4 Unit Buildings		5+ Unit Buildings		Total Buildings	Total Units
	Buildings	Units	Buildings	Units	Buildings	Units		
1996	0	0	0	0	0	0	0	0
1997	0	0	0	0	0	0	0	0
1998	0	0	0	0	2	25	2	25
1999	0	0	0	0	5	56	5	56
2000	3	6	42	126	2	39	47	171
2001	16	32	27	81	1	68	44	181
2002	3	6	3	10	5	133	11	149
2003	39	78	24	76	3	157	66	311

**Selected Facilities and Program Sites  
In New York City, 2002-2005**

**BROOKLYN COMMUNITY DISTRICT 8**

<u>Block</u>	<u>Lot</u>	<u>Facility Name</u>	<u>Facility Address</u>	<u>Facility Type</u>	<u>Capacity</u>	<u>Oversight Agency</u>
<b>SCHOOLS</b>						
<b><i>Public Elementary and Secondary Schools</i></b>						
1367	22	M.S. 394K	188 Rochester Ave	Elementary School - Public	865 Enrollment	NYC DOE
1145	26	P.S. 9 TEUNIS G. BERGEN SCHOOL	80 Underhill Ave	Elementary School - Public	672 Enrollment	NYC DOE
1148	50	P.S. 22	433 St. Mark'S Ave	Elementary School - Public	698 Enrollment	NYC DOE
1233	26	P.S. 138	760 Prospect Place	Elementary School - Public	1344 Enrollment	NYC DOE
1389	35	P.S. 167 PARKWAY SCHOOL	1025 Eastern Parkway	Elementary School - Public	808 Enrollment	NYC DOE
1375	12	P.S. 191 PAUL ROBESON SCHOOL	1600 Park Place	Elementary School - Public	466 Enrollment	NYC DOE
1347	1	P.S. 243 WEEKSVILLE SCHOOL	1580 Dean St	Elementary School - Public	676 Enrollment	NYC DOE
1229	28	P.S. 289 GEORGE V. BROWER SCHOOL	900 St. Marks Ave	Elementary School - Public	900 Enrollment	NYC DOE
1167	18	P.S. 316 ELIJAH G. STROUD SCHOOL	750 Classon Ave	Elementary School - Public	652 Enrollment	NYC DOE
1355	23	P.S. 335 GRANVILLE T. WOODS SCHO	130 Rochester Ave	Elementary School - Public	607 Enrollment	NYC DOE
1164	64	I.S. 340	227 Sterling Place	Intermediate/JHS -Public	370 Enrollment	NYC DOE
1370	29	M.S. 390 MAGGIE L. WALKER SCHOO	1224 Park Place	Intermediate/JHS -Public	953 Enrollment	NYC DOE
1141	5	ACORN COMMUNITY HIGH SCHOOL	561 Grand Ave	High School - Public	661 Enrollment	NYC DOE
1216	46	PAUL ROBESON HIGH SCHOOL	150 Albany Ave	High School - Public	1441 Enrollment	NYC DOE
<b><i>Private &amp; Parochial Elementary and Secondary Schools</i></b>						
1264	52	ARISTA PREP SCHOOL	755 Eastern Parkway	Elementary School - Private/Parochial	139 Enrollment	NYS DOE
1175	1	BROOKLYN JESUIT PREP SCHOOL	560 Sterling Place	Elementary School - Private/Parochial	39 Enrollment	NYS DOE
1244	6	CUSH CAMPUS SCHOOLS	221 Kingston Ave	Elementary School - Private/Parochial	213 Enrollment	NYS DOE
1392	73	DAVID GRAYSON CHRISTIAN ACADE	1237 Eastern Parkway	Elementary School - Private/Parochial	207 Enrollment	NYS DOE
1254	63	EPIPHANY LUTHERAN ELEMENTARY	721 Lincoln Place	Elementary School - Private/Parochial	399 Enrollment	NYS DOE
1382	39	FAITH CHRISTIAN ELEMENTARY SCH	1250 St. John'S Place	Elementary School - Private/Parochial	90 Enrollment	NYS DOE
1242	1	HEBRON S.D.A BILINGUAL SCHOOL	920 Park Place	Elementary School - Private/Parochial	269 Enrollment	NYS DOE
1391	66	MOUNT MORIAH CHRISTIAN ACADE	1149 Eastern Parkway	Elementary School - Private/Parochial	96 Enrollment	NYS DOE
1263	44	OHOLEI TORAH ELEMENTARY	667 Eastern Parkway	Elementary School - Private/Parochial	1108 Enrollment	NYS DOE
1389	68	S.D.A. EBENEZER SCHOOL	991 Eastern Parkway	Elementary School - Private/Parochial	130 Enrollment	NYS DOE
1249	37	SAINT GREGORY THE GREAT PARISH	991 St. John'S Place	Elementary School - Private/Parochial	286 Enrollment	NYS DOE

**Selected Facilities and Program Sites  
In New York City, 2002-2005**

**BROOKLYN COMMUNITY DISTRICT 8**

<u>Block</u>	<u>Lot</u>	<u>Facility Name</u>	<u>Facility Address</u>	<u>Facility Type</u>	<u>Capacity</u>	<u>Oversight Agency</u>
<b><i>Private &amp; Parochial Elementary and Secondary Schools</i></b>						
1341	44	SAINT MARY CHURCH CHRISTIAN A	90 Schenectady Ave	Elementary School - Private/Parochial	26 Enrollment	NYS DOE
1265	66	DARCHAI MENACHEM SCHOOL FOR	823 Eastern Pkwy	Middle/JH School - Private/Parochial	14 Enrollment	NYS DOE

**RECREATIONAL AND CULTURAL FACILITIES**

***Libraries and Cultural Institutions***

1220	63	BROWER PARK LIBRARY	725 St. Marks Ave	Public Library - Branch	53803 Annual Circ.	BPL
1183	1	BROOKLYN BOTANICAL GARDEN	1000 Washington Ave	NYC Cultural Institution	708990 Annual Visits	NYC DCA
1229	1	BROOKLYN CHILDREN'S MUSEUM	145 Brooklyn Ave	NYC Cultural Institution	163000 Annual Visits	NYC DCA
1183	26	BROOKLYN MUSEUM OF ART	200 Eastern Parkway	NYC Cultural Institution	325501 Annual Visits	NYC DCA
1117	1	PROSPECT PARK WILDLIFE CENTER	450 Flatbush Ave	NYC Cultural Institution	NA	NYC DCA

***Parks***

		BROWER PARK & PS 289 PLGD	Brooklyn, St Marks, Kingston Aves, Par	Park/Playground - NYC	7.047 Acres	NYC DPR
		LINCOLN TER/ ARTHUR S. SOMERS	E New York,Rochester Aves,Eastern Pk	Park/Playground - NYC	20.648 Acres	NYC DPR
		MT PROSPECT PARK PLAYGROUND	Eastern Pkwy, Underhill Ave	Park/Playground - NYC	7.79 Acres	NYC DPR
		PLAYGROUND	Underhill Ave & Prospect Pl	Park/Playground - NYC	0.59 Acres	NYC DPR
		PLAYGROUND	Dean to Bergen Sts Bet 6 & Carlton Ave	Park/Playground - NYC	1.3 Acres	NYC DPR
		PROSPECT PARK	Prospect Pk W, Flatbush, Parkside, Ocea	Park/Playground - NYC	526.25 Acres	NYC DPR
		PS 316 PLAYGROUND	Classon Ave, Sterling Pl & Park Pl	Park/Playground - NYC	1.33 Acres	NYC DPR
		PS 335 PLAYGROUND	Bergen St & Utica Ave, Rochester & St	Park/Playground - NYC	1 Acres	NYC DPR
		ST JOHNS RECREATION CENTER	Troy Ave, Bergen St, Prospect Pl, Schen	Park/Playground - NYC	9.339 Acres	NYC DPR
		GRANT SQUARE GORE (T)	Bedford Ave, Bergen St	Triangle, Strip, Plaza, or Sitting Area - NYC	0.019 Acres	NYC DPR
		UNDERHILL GORE PARK	Washington & Underhill Aves, Pacific St	Triangle, Strip, Plaza, or Sitting Area - NYC	0.11 Acres	NYC DPR
		EASTERN PARKWAY	Grand Army Plaza to Ralph Ave	Beach, Garden, Natural Area, Other - NYC	60.12 Acres	NYC DPR
		GREENSTREET	Utica Ave & Remsen St & East New Yor	Joint NYCDOT/DPR Landscaped Area	NA	NYC DOT
		GREENSTREET	Rochester Av, East New York Av, 94th	Joint NYCDOT/DPR Landscaped Area	NA	NYC DOT
		GREENSTREET	Albany Av , Kingston Av , Prospect Pl (	Joint NYCDOT/DPR Landscaped Area	NA	NYC DOT
		GREENSTREET	E New York Av, Buffalo Av, Lincoln P	Joint NYCDOT/DPR Landscaped Area	0.042 Acres	NYC DOT
		GREENSTREET	Atlantic Av, Underhill Av, & Washingto	Joint NYCDOT/DPR Landscaped Area	NA	NYC DOT



**Selected Facilities and Program Sites  
In New York City, 2002-2005**

**BROOKLYN COMMUNITY DISTRICT 8**

<u>Block</u>	<u>Lot</u>	<u>Facility Name</u>	<u>Facility Address</u>	<u>Facility Type</u>	<u>Capacity</u>	<u>Oversight Agency</u>
<b><i>Parks</i></b>						
		GREENSTREET	Utica Ave, Remsen St, East New York A	Joint NYCDOT/DPR Landscaped Area	0.042 Acres	NYC DOT
		GREENSTREET	E New York Av, Ralph Av, Union St	Joint NYCDOT/DPR Landscaped Area	0.019 Acres	NYC DOT
		ST. MARK'S SUPERBLOCK	St. Marks, Kingston Ave, Albany Ave	Joint NYCDOT/DPR Landscaped Area	NA	NYC DOT

**PUBLIC SAFETY AND CRIMINAL JUSTICE FACILITIES**

1355	1	77TH PRECINCT	127 Utica Ave	NYC Police Station	NA	NYPD
1136	11	ENGINE 219 LADDER 105	494 Dean St	NYC Fire House	NA	FDNY
1384	8	ENGINE 234 LADDER 123 BATTALION	1352 St Johns Place	NYC Fire House	NA	FDNY
1174	51	ENGINE 280 LADDER 132	489 St Johns Place	NYC Fire House	NA	FDNY
1353	14	RESCUE COMPANY 2	1472 Bergen St	NYC Fire House	NA	FDNY
1136	68	GIRLS & BOYS TOWN/BERGEN STREE	535 Bergen St	Juvenile Non-Secure Detention Group Home	12 Beds	NYC DJJ
1128	73	GIRLS & BOYS TOWN/BROOKLYN NE	525 Dean St	Juvenile Non-Secure Detention Group Home	12 Beds	NYC DJJ

**HOSPITALS, NURSING HOMES, AND AMBULATORY PROGRAMS**

***Nursing Homes and Hospital Inpatient Units***

1163	1	CENTER FOR NURSING & REHABILIT	520 Prospect Place	Residential Health Care Facility	320 Beds	NYS DOH
1228	17	MARCUS GARVEY NURSING HOME	810 St Marks Ave	Residential Health Care Facility	295 Beds	NYS DOH
1156	1	INTERFAITH MED CTR JEWISH HOSPI	555 Prospect Place	Hospital	300 Beds	NYS DOH
1362	1	SVCMC-ST MARY'S HOSPITAL OF BR	170 Buffalo Ave	Hospital	269 Beds	NYS DOH

***Ambulatory Facilities and Programs***

1231	1	CNR DIAGNOSTIC & TREATMENT CE	705 Franklin Ave	Free Standing Health Center	NA	NYS DOH
1362	1	AMBULATORY CARE CENTER	170 Buffalo Ave	Hospital Affiliated Health Center	NA	NYS DOH
1163	10	BISHOP ORRIS G WALKER JR HEALT	528 Prospect Place	Hospital Affiliated Health Center	NA	NYS DOH
1344	1	CHARLES DREW FAMILY HEALTH CE	343 Kingsborough 3rd Walk	Hospital Affiliated Health Center	NA	NYS DOH
1259	36	EASTERN PARKWAY FAMILY HEALT	391 Eastern Parkway	Hospital Affiliated Health Center	NA	NYS DOH
1156	1	NEPHRO-CARE	555 Prospect Place	Dialysis Center	NA	NYS DOH
1365	9	CROWN HEIGHTS HEALTH CTR	1218-81 Prospect Place	HHC Child Health Clinic	NA	NYS DOH

**Selected Facilities and Program Sites  
In New York City, 2002-2005**

**BROOKLYN COMMUNITY DISTRICT 8**

<u>Block</u>	<u>Lot</u>	<u>Facility Name</u>	<u>Facility Address</u>	<u>Facility Type</u>	<u>Capacity</u>	<u>Oversight Agency</u>
<b>ALCOHOLISM &amp; SUBSTANCE ABUSE SERVICES</b>						
<i>Residential</i>						
1212	72	ANCHOR HOUSE - DRUG FREE RESID.	1041-47 Bergen St	Drug Free Community Residence - Sub Abuse	50 Beds	NYS OMH
1242	37	ANCHOR HOUSE, INC. - DRUG FREE R	976 Park Place	Drug Free Community Residence - Sub Abuse	20 Beds	NYS OMH
1158	18	PHOENIX HOUSE- DOCS FACILITY FO	174 Prospect Place	Drug Free Community Residence - Sub Abuse	120 Beds	NYS OMH
1156	1	INTERFAITH MEDICAL CTR.-MED. M	555 Prospect Place	Hospital-Based Detox/Rehab - Sub Abuse	16 Beds	NYS OMH
1156	1	INTERFAITH MEDICAL CTR-DRUG IN	555 Prospect Place	Hospital-Based Detox/Rehab - Sub Abuse	26 Beds	NYS OMH
1156	1	INTERFAITH MEDICAL CTR-MED. MG	555 Prospect Place	Hospital-Based Detox/Rehab - Sub Abuse	27 Beds	NYS OMH
1362	1	ST. MARY'S HOSPITAL - MED. MGD. D	170 Buffalo Ave	Hospital-Based Detox/Rehab - Sub Abuse	19 Beds	NYS OMH
<i>Non-Residential</i>						
1136	15	BROOKLYN AIDS TASK FORCE-MED	503 Bergen St	Med Supervised Outp Svc - Alcohol/Sub Abuse	75 Cert. Caseload	NYS OASAS
1177	31	COMM CNSL/MEDIATION SRV- MED S	810 Classon Ave	Med Supervised Outp Svc - Alcohol/Sub Abuse	100 Cert. Caseload	NYS OASAS
1156	1	INTERFAITH MEDICAL CTR. - ALCSM	555 Prospect Place	Med Supervised Outp Svc - Alcohol/Sub Abuse	NA	NYS OASAS
1156	1	INTERFAITH MED CTR BUSHWICK M	555 Prospect Place	Methadone Treatment Clinic - Sub Abuse	300 Cert. Caseload	NYS OASAS
1156	1	INTERFAITH MED CTR-BROWNSVILL	555 Prospect Place	Methadone Treatment Clinic - Sub Abuse	450 Cert. Caseload	NYS OASAS
1134	7	ST MARY'S HOSP- MMTP CLINIC/CLA	635-639 Classon Ave	Methadone Treatment Clinic - Sub Abuse	400 Cert. Caseload	NYS OASAS
1368	15	ST. MARY'S HOSPITAL - PROSPECT PL	1480 Prospect Place	Methadone Treatment Clinic - Sub Abuse	350 Cert. Caseload	NYS OASAS
<b>MENTAL HEALTH SERVICES</b>						
<i>Residential</i>						
1222	1	ICL - ST. MARK'S RESIDENCE I	839 ST. Mark's Ave	Community-Based Residence - Mental Health	24 Beds	NYS OMH
1222	1	ICL - ST. MARK'S RESIDENCE II	839 ST. Mark's Ave	Community-Based Residence - Mental Health	24 Beds	NYS OMH
<i>Non-Residential</i>						
1156	1	INTERFAITH MEDICAL CENTER MEN	555 Prospect Place	Mental Health Clinic/Day Treatment	NA	NYS OMH
1384	51	PAUL J. COOPER CENTER FOR HUMA	250 Utica Ave	Mental Health Clinic/Day Treatment	NA	NYS OMH
1130	11	BUILDERS FOR THE FAMILY & YOUT	715 Dean St	Intensive Psychiatric Rehab	NA	NYC DOHM
1156	1	INTERFAITH MEDICAL CENTER IPRT	555 Prospect Place	Intensive Psychiatric Rehab	18 Cert. Caseload	NYS OMH

**Selected Facilities and Program Sites  
In New York City, 2002-2005**

**BROOKLYN COMMUNITY DISTRICT 8**

<u>Block</u>	<u>Lot</u>	<u>Facility Name</u>	<u>Facility Address</u>	<u>Facility Type</u>	<u>Capacity</u>	<u>Oversight Agency</u>
<b>MENTAL RETARDATION &amp; DEVELOPMENTAL DISABILITIES SERVICES</b>						
<i>Residential</i>						
1250	9	BUILDERS FOR FAMILY & YOUTH	225 Brooklyn Ave	Intermediate Care Facility - MR/DD	10 Beds	NYS OMRDD
1150	24	FEDERATION OF PUERTO RICAN	108 St. Marks Ave	Intermediate Care Facility - MR/DD	9 Beds	NYS OMRDD
1203	57	INDEPENDENT LIVING ASSOCIATION	1463 Pacific St	Intermediate Care Facility - MR/DD	10 Beds	NYS OMRDD
1244	60	MERCY HOME FOR CHILDREN	1171 Sterling Place	Intermediate Care Facility - MR/DD	12 Beds	NYS OMRDD
1215	16	BROOKLYN DDSO	1364 Dean St	Residential Alternative - MR/DD	10 Beds	NYS OMRDD
1262	34	BROOKLYN DDSO	286 New York Ave	Residential Alternative - MR/DD	10 Beds	NYS OMRDD
1179	61	SERVICES FOR THE UNDERSERVED, I	125 Eastern Parkway	Residential Alternative - MR/DD	5 Beds	NYS OMRDD
<i>Non-Residential</i>						
1156	1	INTERFAITH MEDICAL CENTER	555 Prospect Place	Clinic/Day Treatment - MR/DD	NA	NYS OMRDD
<b>DAYCARE AND RESIDENTIAL FACILITIES FOR CHILDREN</b>						
<i>Residential</i>						
1212	27	LUTHERAN SOCIAL SVC GROUP RES	1162 Dean St	Group Foster Residence	19 Beds	NYC ACS
1216	16	DRC/PINS	24 Revere Place	Group Foster Home	12 Beds	NYC ACS
1166	76	OPERATION WRITE ON	407 Sterling Place	Group Foster Home	12 Beds	NYC ACS
1176	74	MOTH/CHILD	311 Lincoln Place	Agency Operated Boarding Home	4 Beds	NYC ACS
1371	15	ST. CHRIS/OTTILIE/AOBH #1	1258 Park Place	Agency Operated Boarding Home	6 Beds	NYC ACS
<i>Daycare and Headstart Facilities</i>						
1230	44	196 ALBANY AVENUE DCC	196 Albany Ave	Group Day Care - Public	110 Children	NYC DOHM
1352	80	EDWARD L. CLEVELAND DCC	1185 Park Pl	Group Day Care - Public	80 Children	NYC DOHM
1224	45	FRIENDS OF CROWN HEIGHTS #2	671-675 Prospect Pl	Group Day Care - Public	56 Children	NYC DOHM
1224	45	FRIENDS OF CROWN HEIGHTS EDUC	671-75 Prospect Pl	Group Day Care - Public	56 Children	NYC DOHM
1361	66	GEORGE C. CONLIFFE CCC	1435 Prospect Pl	Group Day Care - Public	95 Children	NYC DOHM
1246	1	HAITIAN AMERICAN DCC #1 INC.	1491 Bedford Ave	Group Day Care - Public	100 Children	NYC DOHM
1240	56	HAITIAN AMERICAN DCC #3	813 Sterling Pl	Group Day Care - Public	140 Children	NYC DOHM
1214	76	JOHN EDWARD BRUCE DAY CARE CE	1173 Bergen St	Group Day Care - Public	95 Children	NYC DOHM

**Selected Facilities and Program Sites  
In New York City, 2002-2005**

**BROOKLYN COMMUNITY DISTRICT 8**

<u>Block</u>	<u>Lot</u>	<u>Facility Name</u>	<u>Facility Address</u>	<u>Facility Type</u>	<u>Capacity</u>	<u>Oversight Agency</u>
<i>Daycare and Headstart Facilities</i>						
1235	58	PARK PLACE DAY CARE CENTER	963 Park Place	Group Day Care - Public	100 Children	NYC DOHM
1385	33	ST. JOHN'S DCC INC.	1492 St John's Pl	Group Day Care - Public	60 Children	NYC DOHM
1387	24	ST. JOHN'S PLSACE FAMILTY CENTE	1620 St John's Place	Group Day Care - Public	40 Children	NYC DOHM
1149	72	ST. MARK'S DAY CARE CTR	505 St Marks Ave	Group Day Care - Public	100 Children	NYC DOHM
1213	5	BEDFORD CENTRAL PRESBYTERIAN	1200 Dean St	Group Day Care - Private	30 Children	NYC DOHM
1386	1	BIBLEWAY LEARNING CTR	261 Rochester Ave	Group Day Care - Private	24 Children	NYC DOHM
1244	6	CUSH CAMPUS SCHOOL	221 Kingston Ave	Group Day Care - Private	47 Children	NYC DOHM
1231	7501	DAY CARE WORKS	1448 Bedford Ave	Group Day Care - Private	29 Children	NYC DOHM
1160	37	EDUCARE CHILD CARE INC.	720 Washington Ave	Group Day Care - Private	98 Children	NYC DOHM
1263	44	EDUCATIONAL INSTITUTE OHOLEI T	667 Eastern Pkwy	Group Day Care - Private	30 Children	NYC DOHM
1388	5	FIRST STEP ECDC	317 Albany Ave	Group Day Care - Private	25 Children	NYC DOHM
1234	18	GARDEN OF LEARNING	834 Prospect Pl	Group Day Care - Private	23 Children	NYC DOHM
1391	57	GINGERBREAD HOUSE DCC	1173-75 Eastern Pkwy	Group Day Care - Private	58 Children	NYC DOHM
1214	1	HENSON PREPARATORY SCH	121 New York Ave	Group Day Care - Private	17 Children	NYC DOHM
1203	138	KINGSTON KIDS LITTLE CASTLE	70 Kingston Ave	Group Day Care - Private	25 Children	NYC DOHM
1240	34	LET'S CARE AGAIN DCC #3	742 Nostrand Ave	Group Day Care - Private	60 Children	NYC DOHM
1265	11	MAGIC KINGDOM NURSERY SCHOOL	275 Kingston Ave	Group Day Care - Private	10 Children	NYC DOHM
1217	43	OPEN DOOR DC	1374 Bedford Ave	Group Day Care - Private	23 Children	NYC DOHM
1261	34	PRACTICAL LEARNING CENTER	527 Eastern Pkwy	Group Day Care - Private	105 Children	NYC DOHM
1172	6	PROSPECT PARK INF & PRE-SCHOOL	17 Eastern Pkwy	Group Day Care - Private	66 Children	NYC DOHM
1220	19	RAINBOW CAMPUS	1110 Bergen St	Group Day Care - Private	29 Children	NYC DOHM
1387	29	ST. JOHN'S PLACE FAMILY CENTER I/	1630 St John's Pl	Group Day Care - Private	18 Children	NYC DOHM
1172	6	THE CHILDREN'S CAMPUS	17 Eastern Pkwy	Group Day Care - Private	91 Children	NYC DOHM
1244	84	TINY TOTS NURSERY	242 Albany Ave	Group Day Care - Private	26 Children	NYC DOHM
1172	6	UNION TEMPLE PRESCHOOL	17 Eastern Pkwy	Group Day Care - Private	55 Children	NYC DOHM
1344	1	BEDFORD STUYVESANT ECDC, INC.	133 Kings First Walk	Head Start Center - Public	30 Children	NYC DOHM
1158	47	MEDGAR EVERS HS	237 Park Pl	Head Start Center - Public	89 Children	NYC DOHM
1263	44	YELED V'YALDA HS	667 Eastern Pkwy	Head Start Center - Public	67 Children	NYC DOHM

**Selected Facilities and Program Sites  
In New York City, 2002-2005**

**BROOKLYN COMMUNITY DISTRICT 8**

<u>Block</u>	<u>Lot</u>	<u>Facility Name</u>	<u>Facility Address</u>	<u>Facility Type</u>	<u>Capacity</u>	<u>Oversight Agency</u>
<b>FACILITIES FOR SENIORS</b>						
1230	44	ALBANY SENIOR CENTER	196 Albany Ave	Senior Center	3360 Av. Meals/Month	NYC DFTA
1250	25	BFFY ST LOUIS SR CTR	230 Kingston Ave	Senior Center	3450 Av. Meals/Month	NYC DFTA
1212	6	DECATUR GRANT SQUARE SENIOR C	19 Grant Square	Senior Center	2700 Av. Meals/Month	NYC DFTA
1344	175	H. GILROY SENIOR CENTER	447 Kings 4 Walk	Senior Center	1560 Av. Meals/Month	NYC DFTA
<b>RESIDENTIAL FACILITIES AND FOOD PROGRAMS FOR ADULTS &amp; FAMILIES</b>						
<b><i>Residential</i></b>						
1210	46	CROWN HEIGHTS LDC	126 Albany Ave	DHS-Contracted Supportive SRO Housing	53 Singles Units	NYC DHS
1130	75	ST. JOSEPH HOUSE	683 Dean St	DHS-Contracted Supportive SRO Housing	54 Singles Units	NYC DHS
1177	29	COMMUNITY COUNSELING (RICO'S P	804 Classon Ave	HPD-Assisted Supportive Housing - Families	14 Family Units	NYC HPD
1199	15	ATLANTIC AVENUE ARMORY	1322 Bedford Ave	Shelter For Singles - DHS Contracted	350 Beds	NYC DHS
1205	14	PETER YOUNG SHELTER	1140 Pacific St	Shelter For Singles - by DHS Referral	150 Beds	NA
1252	75	KIANGA HOUSE	1504 Bedford Ave	Family Homeless Facility - DHS Contracted	17 Family Units	NYC DHS
1387	29	SAINT JOHN'S PLACE FAMILY CENT	1630 St. Johns Place	Family Homeless Facility - DHS Contracted	97 Family Units	NYC DHS
1228	7	MONICA HOUSE II	780 St Marks Ave	Family Homeless Facility - by DHS Referral	48 Family Units	NA
1129	21	PACIFIC DEAN RESIDENCE	768-772 Pacific St	Family Homeless Facility - by DHS Referral	50 Family Units	NA
1207	9	PACIFIC PLACE	1270 Pacific St	Family Homeless Facility - by DHS Referral	39 Family Units	NA
1254	7501	ST JOHN'S FAMILY RESIDENCE	790 St John's Place	Family Homeless Facility - by DHS Referral	8 Family Units	NA
<b><i>Food Programs and Drop-In Centers</i></b>						
1382	20	BETHANY UNITED METHODIST CHU	1208 St. John's Place	Soup Kitchen	NA	NA
1230	9	CHURCH OF GOD SEVENTH DAY PEN	922 St. Marks Ave	Soup Kitchen	NA	NA
1222	58	GREATER MT. PLEASANT BAPTIST C	887 St. Marks Ave	Soup Kitchen	NA	NA
1384	16	BIBLE FAITH TABERNACLE	1368 St. John's Place	Food Pantry	NA	NA
1143	18	BROOKLYN AIDS TASK FORCE	502 Bergen St	Food Pantry	NA	NA
1177	38	CHURCH OF GOD FEEDING HUNGRY	836 Classon Ave	Food Pantry	NA	NA
1371	44	CHURCH OF THE LIVING GOD	212 Schenectady Ave	Food Pantry	NA	NA

**Selected Facilities and Program Sites  
In New York City, 2002-2005**

**BROOKLYN COMMUNITY DISTRICT 8**

<u>Block</u>	<u>Lot</u>	<u>Facility Name</u>	<u>Facility Address</u>	<u>Facility Type</u>	<u>Capacity</u>	<u>Oversight Agency</u>
<b><i>Food Programs and Drop-In Centers</i></b>						
1238	44	FAMILY LIFE DEVELOPMENT CENTE	1476 Bedford Ave	Food Pantry	NA	NA
1237	43	FIRST MARY MAGDALINE TEMPLE	202 Albany Ave	Food Pantry	NA	NA
1357	51	GOD'S DELIVERANCE TEMPLE	438 Ralph Ave	Food Pantry	NA	NA
1392	32	GREATER UNIFIED FREE WILL BAPTI	1520 Lincoln Place	Food Pantry	NA	NA
1361	25	HAITIAN EVANGELICAL CLERGY	1212 St. Marks Ave	Food Pantry	NA	NA
1391	66	MT. MORIAH CHURCH	1149 eastern Pkwy	Food Pantry	NA	NA
1260	27	SHILOH SDA	449 eastern Pkwy	Food Pantry	NA	NA
1390	51	ST. MATTHEWS'S R.C. CHURCH	1123 eastern Pkwy	Food Pantry	NA	NA
1215	32	TEMPLO PENTECOSTAL EL SHADI	1400 Dean St	Food Pantry	NA	NA
1399	115	WILLIAM L. CHISOLM, H.D.F.C.	1920 Union St	Food Pantry	NA	NA
1172	28	HANSON PLACE SDA COMMUNITY S	304 St. John's Place	Joint Soup Kitchen & Food Pantry	NA	NA
1213	37	HEBRON SDA CHURCH	1256 Dean St	Joint Soup Kitchen & Food Pantry	NA	NA
1231	16	NEW HAVEN SDA CHURCH	634 Prospect Place	Joint Soup Kitchen & Food Pantry	NA	NA
1139	23	NEW HOPE CITY EMPOWERMENT CE	650-656 Washington Ave	Joint Soup Kitchen & Food Pantry	NA	NA
1168	90	ST. TERESA OF AVILA	563 Sterling Place	Joint Soup Kitchen & Food Pantry	NA	NA