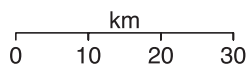
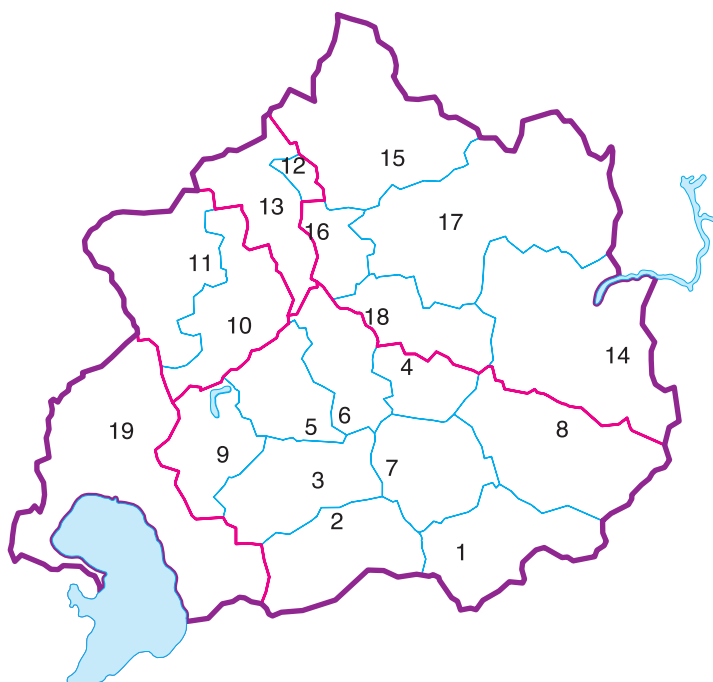
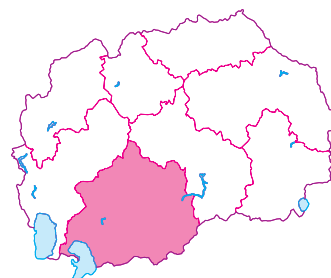


The Region of Pelagonia



Bitola

- 1 Bac
- 2 Bistrica
- 3 Bitola
- 4 Dobrusevo
- 5 Kukurecani
- 6 Mogila
- 7 Novaci
- 8 Staravina
- 9 Capari

Demir Hisar

- 10 Demir Hisar
- 11 Sopotnica

Krusevo

- 12 Zitose
- 13 Krusevo

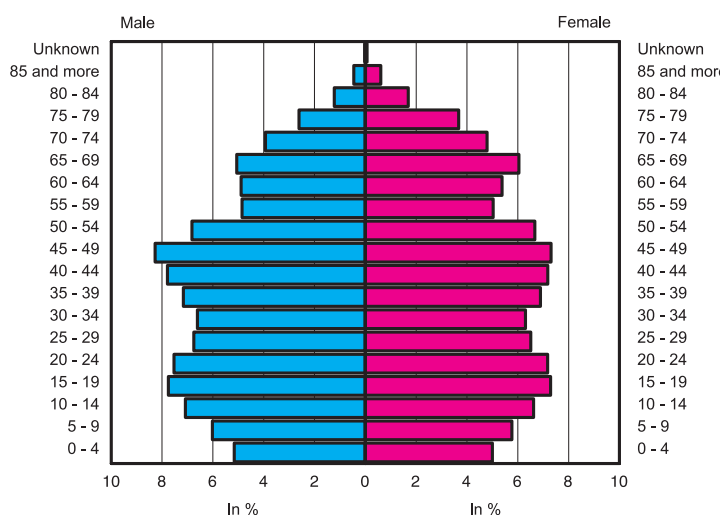
Prilep

- 14 Vitoliste
- 15 Dolneni
- 16 Krivogastani
- 17 Prilep
- 18 Topolcani

Resen

- 19 Resen

The Region of Pelagonia

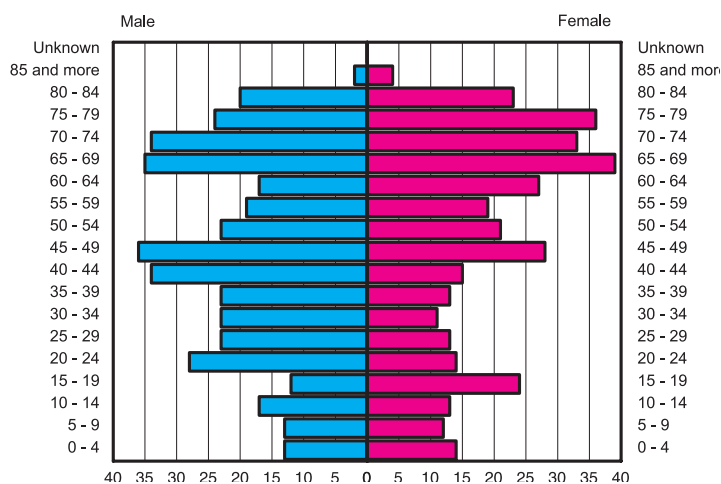


Number of settlements	344	Regular secondary schools in school year 2002/2003	15
Total population, Population Census 2002	238136	Students per teacher in regular secondary schools in school year 2002/2003	16
Population growth rate in period 1994-2002	-0.23	Percentage of children at age 7-14 that attend school, Population Census 2002	94.5
Population density, Population Census 2002	48.8	Population literacy rate at age 10 and more, Population Census 2002	96.2
Natural growth rate, year 2002	-2.0	Number of business subjects - registered 2004 (until 30.09.2003)	20298
Demographical age - level, Population Census 2002	5	Number of business subjects - active 2004 (until 31.12.2004)	5910
Total number of households, Population Census 2002	72531	GDP per capita (PPP in US\$) (for the region)	6905
Average number of households members, Population Census 2002	3.3	Rate of employment, Population Census 2002 (Percentage of employers from total working-age population - age 15-64)	39.7
Participation of persons in one person households within total population, Population Census 2002	3.7	Activity rate, Population Census 2002	65.4
Total number of dwellings, Population Census 2002	93857	Activity rate of women, Population Census 2002	55.6
Percentage of households that live in dwellings connected to the public water supply system (related to the total number of households), Population Census 2002	93.4	Unemployment rate, Population Census 2002 (percentage of unemployed from the labor force)	39.9
Percentage of households that live in dwellings connected to the sewerage system (related to the total number of households), Population Census 2002	69.7	Youth's unemployment rate, Population Census 2002 (at age 15-24)	75.0
Percentage of households that live in dwellings connected to the central heating (linked to the public and own net), Population Census 2002 (related to the total number of households)	11.1	Long-term unemployment as a percentage of total unemployment	85.7
Percentage of households that live in dwellings with bath and toilette, Population Census 2002 (related to the total number of households)	68.5	Expenditures per capita (in denars)	529
Number of locations in primary health protection	207	Public expenditures for health per capita (in denars)	9,047
Local roads	1369	Public expenditures for education per capita (in denars)	4,657
Number of Post offices in year 2002	52	Public enterprises	-
Regular primary schools in school year 2002/2003	177	Number of NGO	85
Students per teacher in regular primary schools in school year 2002/2003	16	Number of election body, Presidential elections 2004	216254
		Number of elected advisers in Councils of Municipalities, Local elections 2000	127
		Number of elected female advisers in Councils of Municipalities and the Councils of City of Skopje, Local elections 2000	26

The Region of Pelagonia

The Group of Municipalities: Bitola

Municipality:
Bac

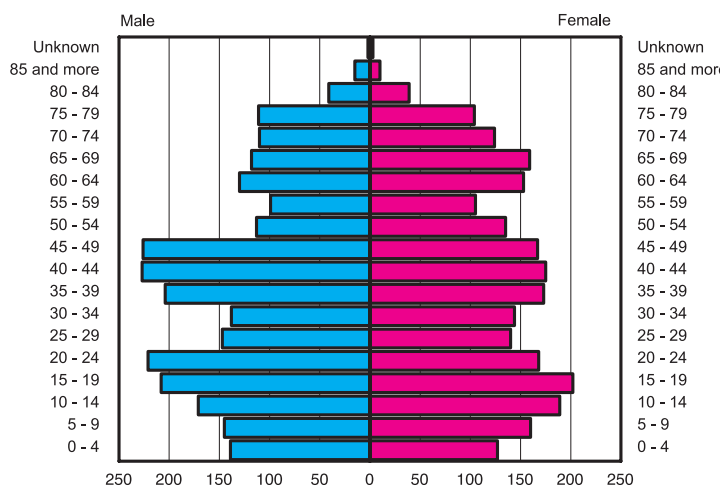


Number of settlements	10	Regular secondary schools in school year 2002/2003	-
Total population, Population Census 2002	755	Students per teacher in regular secondary schools in school year 2002/2003	-
Population growth rate in period 1994-2002	-3.04	Percentage of children at age 7-14 that attend school, Population Census 2002	119.1
Population density, Population Census 2002	3.0	Population literacy rate at age 10 and more, Population Census 2002	93.9
Natural growth rate, year 2002	-6.0	Number of business subjects - registered 2004 (until 30.09.2003)	35
Demographical age - level, Population Census 2002	7	Number of business subjects - active 2004 (until 31.12.2004)	6
Total number of households, Population Census 2002	267	GDP per capita (PPP in US\$) (for the region)	6905
Average number of households members, Population Census 2002	2.8	Rate of employment, Population Census 2002 (Percentage of employers from total working-age population - age 15-64)	20.5
Participation of persons in one person households within total population, Population Census 2002	6.5	Activity rate, Population Census 2002	51.7
Total number of dwellings, Population Census 2002	417	Activity rate of women, Population Census 2002	22.7
Percentage of households that live in dwellings connected to the public water supply system (related to the total number of households), Population Census 2002	79.8	Unemployment rate, Population Census 2002 (percentage of unemployed from the labor force)	60.6
Percentage of households that live in dwellings connected to the sewerage system (related to the total number of households), Population Census 2002	0.4	Youth's unemployment rate, Population Census 2002 (at age 15-24)	97.7
Percentage of households that live in dwellings connected to the central heating (linked to the public and own net), Population Census 2002 (related to the total number of households)	0.4	Long-term unemployment as a percentage of total unemployment	97.3
Percentage of households that live in dwellings with bath and toilette, Population Census 2002 (related to the total number of households)	10.5	Expenditures per capita (in denars)	3,764
Number of locations in primary health protection	1	Public expenditures for health per capita (in denars)	0
Local roads	49	Public expenditures for education per capita (in denars)	4,413
Number of Post offices in year 2002	1	Public enterprises	-
Regular primary schools in school year 2002/2003	3	Number of NGO	74
Students per teacher in regular primary schools in school year 2002/2003	5	Number of election body, Presidential elections 2004	932
		Number of elected advisers in Councils of Municipalities, Local elections 2000	13
		Number of elected female advisers in Councils of Municipalities and the Councils of City of Skopje, Local elections 2000	0

The Region of Pelagonija

The Group of Municipalities: Bitola

Municipality:
Bistrica

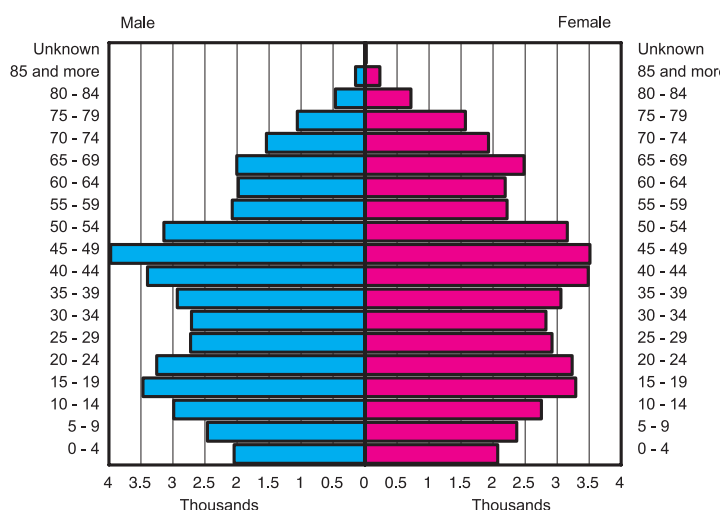


Number of settlements	21	Regular secondary schools in school year 2002/2003	-
Total population, Population Census 2002	5042	Students per teacher in regular secondary schools in school year 2002/2003	-
Population growth rate in period 1994-2002	-1.71	Percentage of children at age 7-14 that attend school, Population Census 2002	93.8
Population density, Population Census 2002	21.8	Population literacy rate at age 10 and more, Population Census 2002	95.1
Natural growth rate, year 2002	-2.2	Number of business subjects - registered 2004 (until 30.09.2003)	265
Demographical age - level, Population Census 2002	5	Number of business subjects - active 2004 (until 31.12.2004)	69
Total number of households, Population Census 2002	1358	GDP per capita (PPP in US\$) (for the region)	6905
Average number of households members, Population Census 2002	3.7	Rate of employment, Population Census 2002 (Percentage of employers from total working-age population - age 15-64)	45.6
Participation of persons in one person households within total population, Population Census 2002	3.1	Activity rate, Population Census 2002	64.2
Total number of dwellings, Population Census 2002	1990	Activity rate of women, Population Census 2002	46.1
Percentage of households that live in dwellings connected to the public water supply system (related to the total number of households), Population Census 2002	79.7	Unemployment rate, Population Census 2002 (percentage of unemployed from the labor force)	29.3
Percentage of households that live in dwellings connected to the sewerage system (related to the total number of households), Population Census 2002	23.4	Youth's unemployment rate, Population Census 2002 (at age 15-24)	46.8
Percentage of households that live in dwellings connected to the central heating (linked to the public and own net), Population Census 2002 (related to the total number of households)	3.0	Long-term unemployment as a percentage of total unemployment	87.0
Percentage of households that live in dwellings with bath and toilette, Population Census 2002 (related to the total number of households)	54.6	Expenditures per capita (in denars)	933
Number of locations in primary health protection	5	Public expenditures for health per capita (in denars)	0
Local roads	68	Public expenditures for education per capita (in denars)	3,120
Number of Post offices in year 2002	3	Public enterprises	-
Regular primary schools in school year 2002/2003	15	Number of NGO	1
Students per teacher in regular primary schools in school year 2002/2003	11	Number of election body, Presidential elections 2004	5493
		Number of elected advisers in Councils of Municipalities, Local elections 2000	23
		Number of elected female advisers in Councils of Municipalities and the Councils of City of Skopje, Local elections 2000	1

The Region of Pelagonija

The Group of Municipalities: Bitola

Municipality:
Bitola

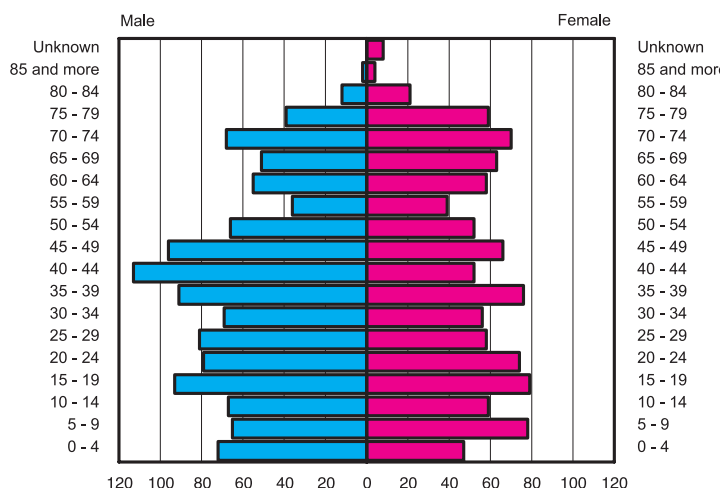


Number of settlements	19	Regular secondary schools in school year 2002/2003	7
Total population, Population Census 2002	86408	Students per teacher in regular secondary schools in school year 2002/2003	16
Population growth rate in period 1994-2002	0.03	Percentage of children at age 7-14 that attend school, Population Census 2002	94.3
Population density, Population Census 2002	377.3	Population literacy rate at age 10 and more, Population Census 2002	97.4
Natural growth rate, year 2002	-2.6	Number of business subjects - registered 2004 (until 30.09.2003)	9888
Demographical age - level, Population Census 2002	5	Number of business subjects - active 2004 (until 31.12.2004)	2804
Total number of households, Population Census 2002	26381	GDP per capita (PPP in US\$) (for the region)	6905
Average number of households members, Population Census 2002	3.3	Rate of employment, Population Census 2002 (Percentage of employers from total working-age population - age 15-64)	44.6
Participation of persons in one person households within total population, Population Census 2002	3.7	Activity rate, Population Census 2002	66.1
Total number of dwellings, Population Census 2002	33168	Activity rate of women, Population Census 2002	59.9
Percentage of households that live in dwellings connected to the public water supply system (related to the total number of households), Population Census 2002	99.2	Unemployment rate, Population Census 2002 (percentage of unemployed from the labor force)	33.4
Percentage of households that live in dwellings connected to the sewerage system (related to the total number of households), Population Census 2002	93.2	Youth's unemployment rate, Population Census 2002 (at age 15-24)	70.5
Percentage of households that live in dwellings connected to the central heating (linked to the public and own net), Population Census 2002 (related to the total number of households)	22.9	Long-term unemployment as a percentage of total unemployment	82.7
Percentage of households that live in dwellings with bath and toilette, Population Census 2002 (related to the total number of households)	86.9	Expenditures per capita (in denars)	547
Number of locations in primary health protection	84	Public expenditures for health per capita (in denars)	14,351
Local roads	191	Public expenditures for education per capita (in denars)	6,035
Number of Post offices in year 2002	11	Public enterprises	5
Regular primary schools in school year 2002/2003	25	Number of NGO	1
Students per teacher in regular primary schools in school year 2002/2003	19	Number of election body, Presidential elections 2004	79836
		Number of elected advisers in Councils of Municipalities, Local elections 2000	13
		Number of elected female advisers in Councils of Municipalities and the Councils of City of Skopje, Local elections 2000	4

The Region of Pelagonija

The Group of Municipalities: Bitola

Municipality:
Dobruševo

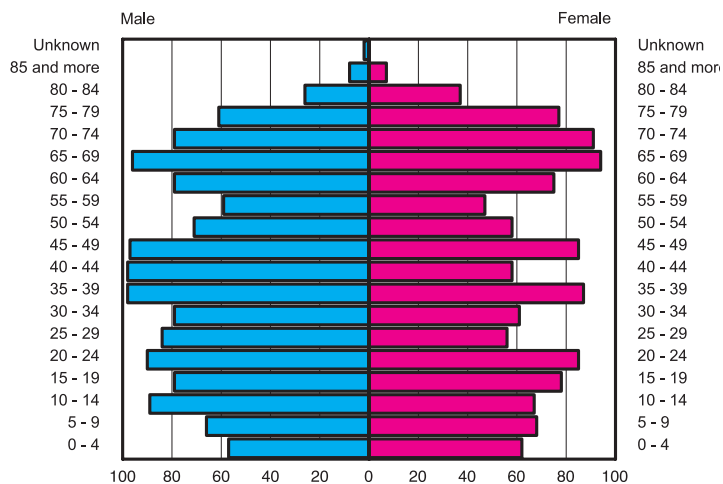


Number of settlements	10	Regular secondary schools in school year 2002/2003	-
Total population, Population Census 2002	2174	Students per teacher in regular secondary schools in school year 2002/2003	-
Population growth rate in period 1994-2002	-1.13	Percentage of children at age 7-14 that attend school, Population Census 2002	108.7
Population density, Population Census 2002	22.2	Population literacy rate at age 10 and more, Population Census 2002	92.4
Natural growth rate, year 2002	-7.6	Number of business subjects - registered 2004 (until 30.09.2003)	78
Demographical age - level, Population Census 2002	5	Number of business subjects - active 2004 (until 31.12.2004)	17
Total number of households, Population Census 2002	592	GDP per capita (PPP in US\$) (for the region)	6905
Average number of households members, Population Census 2002	3.7	Rate of employment, Population Census 2002 (Percentage of employers from total working-age population - age 15-64)	39.9
Participation of persons in one person households within total population, Population Census 2002	2.9	Activity rate, Population Census 2002	62.6
Total number of dwellings, Population Census 2002	770	Activity rate of women, Population Census 2002	35.7
Percentage of households that live in dwellings connected to the public water supply system (related to the total number of households), Population Census 2002	70.9	Unemployment rate, Population Census 2002 (percentage of unemployed from the labor force)	36.4
Percentage of households that live in dwellings connected to the sewerage system (related to the total number of households), Population Census 2002	0.2	Youth's unemployment rate, Population Census 2002 (at age 15-24)	75.3
Percentage of households that live in dwellings connected to the central heating (linked to the public and own net), Population Census 2002 (related to the total number of households)	0.8	Long-term unemployment as a percentage of total unemployment	88.1
Percentage of households that live in dwellings with bath and toilette, Population Census 2002 (related to the total number of households)	4.4	Expenditures per capita (in denars)	1,046
Number of locations in primary health protection	4	Public expenditures for health per capita (in denars)	0
Local roads	35	Public expenditures for education per capita (in denars)	2,467
Number of Post offices in year 2002	2	Public enterprises	-
Regular primary schools in school year 2002/2003	5	Number of NGO	3
Students per teacher in regular primary schools in school year 2002/2003	9	Number of election body, Presidential elections 2004	2056
		Number of elected advisers in Councils of Municipalities, Local elections 2000	13
		Number of elected female advisers in Councils of Municipalities and the Councils of City of Skopje, Local elections 2000	0

The Region of Pelagonija

The Group of Municipalities: Bitola

Municipality:
Kukurecani

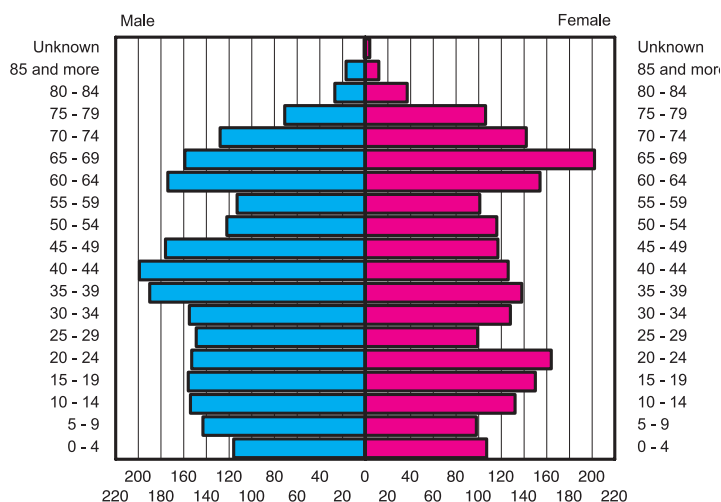


Number of settlements	13	Regular secondary schools in school year 2002/2003	-
Total population, Population Census 2002	2511	Students per teacher in regular secondary schools in school year 2002/2003	-
Population growth rate in period 1994-2002	-1.62	Percentage of children at age 7-14 that attend school, Population Census 2002	102.5
Population density, Population Census 2002	16.0	Population literacy rate at age 10 and more, Population Census 2002	93.6
Natural growth rate, year 2002	-7.6	Number of business subjects - registered 2004 (until 30.09.2003)	110
Demographical age - level, Population Census 2002	6	Number of business subjects - active 2004 (until 31.12.2004)	38
Total number of households, Population Census 2002	729	GDP per capita (PPP in US\$) (for the region)	6905
Average number of households members, Population Census 2002	3.4	Rate of employment, Population Census 2002 (Percentage of employers from total working-age population - age 15-64)	74.2
Participation of persons in one person households within total population, Population Census 2002	3.5	Activity rate, Population Census 2002	87.8
Total number of dwellings, Population Census 2002	1076	Activity rate of women, Population Census 2002	74.0
Percentage of households that live in dwellings connected to the public water supply system (related to the total number of households), Population Census 2002	96.6	Unemployment rate, Population Census 2002 (percentage of unemployed from the labor force)	15.8
Percentage of households that live in dwellings connected to the sewerage system (related to the total number of households), Population Census 2002	1.2	Youth's unemployment rate, Population Census 2002 (at age 15-24)	45.7
Percentage of households that live in dwellings connected to the central heating (linked to the public and own net), Population Census 2002 (related to the total number of households)	0.8	Long-term unemployment as a percentage of total unemployment	90.9
Percentage of households that live in dwellings with bath and toilette, Population Census 2002 (related to the total number of households)	14.1	Expenditures per capita (in denars)	1,225
Number of locations in primary health protection	4	Public expenditures for health per capita (in denars)	0
Local roads	20	Public expenditures for education per capita (in denars)	3,693
Number of Post offices in year 2002	2	Public enterprises	-
Regular primary schools in school year 2002/2003	6	Number of NGO	2
Students per teacher in regular primary schools in school year 2002/2003	10	Number of election body, Presidential elections 2004	2625
		Number of elected advisers in Councils of Municipalities, Local elections 2000	13
		Number of elected female advisers in Councils of Municipalities and the Councils of City of Skopje, Local elections 2000	0

The Region of Pelagonija

The Group of Municipalities: Bitola

Municipality:
Mogila

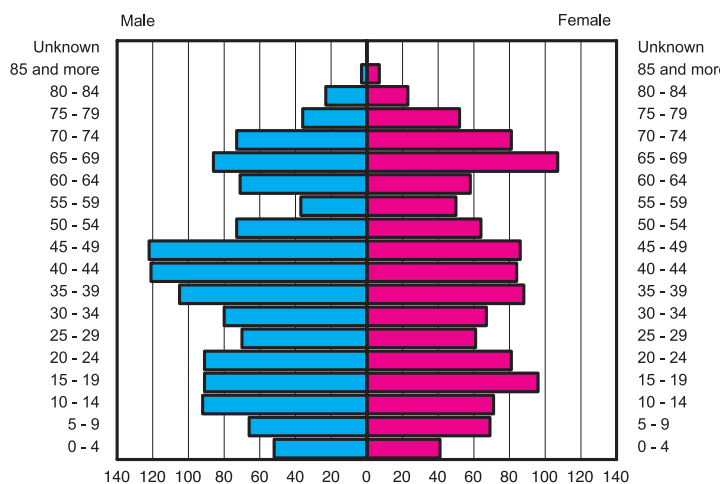


Number of settlements	13	Regular secondary schools in school year 2002/2003	-
Total population, Population Census 2002	4536	Students per teacher in regular secondary schools in school year 2002/2003	-
Population growth rate in period 1994-2002	-1.10	Percentage of children at age 7-14 that attend school, Population Census 2002	87.3
Population density, Population Census 2002	29.8	Population literacy rate at age 10 and more, Population Census 2002	93.5
Natural growth rate, year 2002	-4.1	Number of business subjects - registered 2004 (until 30.09.2003)	160
Demographical age - level, Population Census 2002	6	Number of business subjects - active 2004 (until 31.12.2004)	49
Total number of households, Population Census 2002	1259	GDP per capita (PPP in US\$) (for the region)	6905
Average number of households members, Population Census 2002	3.6	Rate of employment, Population Census 2002 (Percentage of employers from total working-age population - age 15-64)	48.5
Participation of persons in one person households within total population, Population Census 2002	2.6	Activity rate, Population Census 2002	69.5
Total number of dwellings, Population Census 2002	1615	Activity rate of women, Population Census 2002	44.3
Percentage of households that live in dwellings connected to the public water supply system (related to the total number of households), Population Census 2002	86.3	Unemployment rate, Population Census 2002 (percentage of unemployed from the labor force)	30.3
Percentage of households that live in dwellings connected to the sewerage system (related to the total number of households), Population Census 2002	0.2	Youth's unemployment rate, Population Census 2002 (at age 15-24)	66.6
Percentage of households that live in dwellings connected to the central heating (linked to the public and own net), Population Census 2002 (related to the total number of households)	0.8	Long-term unemployment as a percentage of total unemployment	89.8
Percentage of households that live in dwellings with bath and toilette, Population Census 2002 (related to the total number of households)	10.3	Expenditures per capita (in denars)	826
Number of locations in primary health protection	4	Public expenditures for health per capita (in denars)	0
Local roads	58	Public expenditures for education per capita (in denars)	1,516
Number of Post offices in year 2002	2	Public enterprises	-
Regular primary schools in school year 2002/2003	10	Number of NGO	1
Students per teacher in regular primary schools in school year 2002/2003	12	Number of election body, Presidential elections 2004	4510
		Number of elected advisers in Councils of Municipalities, Local elections 2000	13
		Number of elected female advisers in Councils of Municipalities and the Councils of City of Skopje, Local elections 2000	0

The Region of Pelagonija

The Group of Municipalities: Bitola

Municipality:
Novaci

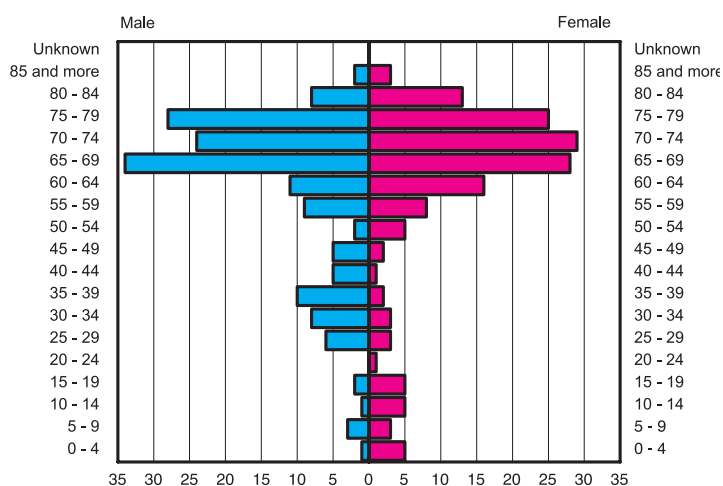


Number of settlements	19	Regular secondary schools in school year 2002/2003	-
Total population, Population Census 2002	2478	Students per teacher in regular secondary schools in school year 2002/2003	-
Population growth rate in period 1994-2002	-1.72	Percentage of children at age 7-14 that attend school, Population Census 2002	86.1
Population density, Population Census 2002	14.2	Population literacy rate at age 10 and more, Population Census 2002	94.0
Natural growth rate, year 2002	-5.8	Number of business subjects - registered 2004 (until 30.09.2003)	113
Demographical age - level, Population Census 2002	6	Number of business subjects - active 2004 (until 31.12.2004)	28
Total number of households, Population Census 2002	705	GDP per capita (PPP in US\$) (for the region)	6905
Average number of households members, Population Census 2002	3.5	Rate of employment, Population Census 2002 (Percentage of employers from total working-age population - age 15-64)	48.6
Participation of persons in one person households within total population, Population Census 2002	2.4	Activity rate, Population Census 2002	68.4
Total number of dwellings, Population Census 2002	881	Activity rate of women, Population Census 2002	49.6
Percentage of households that live in dwellings connected to the public water supply system (related to the total number of households), Population Census 2002	62.7	Unemployment rate, Population Census 2002 (percentage of unemployed from the labor force)	29.2
Percentage of households that live in dwellings connected to the sewerage system (related to the total number of households), Population Census 2002	7.7	Youth's unemployment rate, Population Census 2002 (at age 15-24)	73.0
Percentage of households that live in dwellings connected to the central heating (linked to the public and own net), Population Census 2002 (related to the total number of households)	2.4	Long-term unemployment as a percentage of total unemployment	85.9
Percentage of households that live in dwellings with bath and toilette, Population Census 2002 (related to the total number of households)	31.6	Expenditures per capita (in denars)	1,095
Number of locations in primary health protection	2	Public expenditures for health per capita (in denars)	0
Local roads	76	Public expenditures for education per capita (in denars)	5,109
Number of Post offices in year 2002	1	Public enterprises	1
Regular primary schools in school year 2002/2003	4	Number of NGO	2
Students per teacher in regular primary schools in school year 2002/2003	11	Number of election body, Presidential elections 2004	2518
		Number of elected advisers in Councils of Municipalities, Local elections 2000	13
		Number of elected female advisers in Councils of Municipalities and the Councils of City of Skopje, Local elections 2000	1

The Region of Pelagonija

The Group of Municipalities: Bitola

Municipality:
Staravina

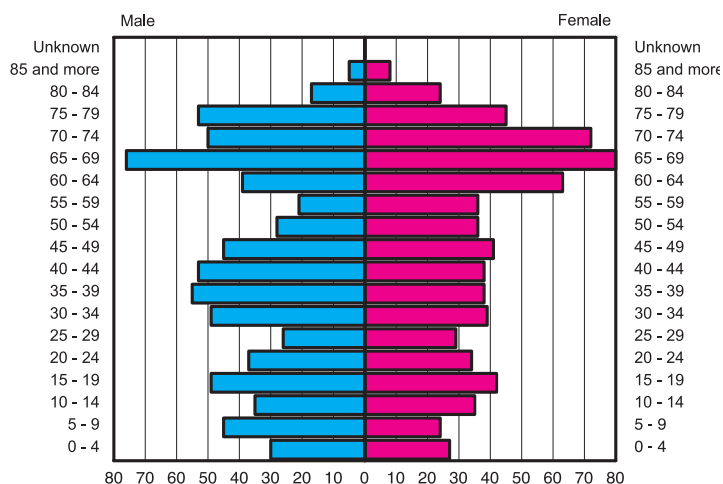


Number of settlements	12	Regular secondary schools in school year 2002/2003	-
Total population, Population Census 2002	316	Students per teacher in regular secondary schools in school year 2002/2003	-
Population growth rate in period 1994-2002	-4.58	Percentage of children at age 7-14 that attend school, Population Census 2002	27.3
Population density, Population Census 2002	1.0	Population literacy rate at age 10 and more, Population Census 2002	84.9
Natural growth rate, year 2002	-39.0	Number of business subjects - registered 2004 (until 30.09.2003)	33
Demographical age - level, Population Census 2002	7	Number of business subjects - active 2004 (until 31.12.2004)	7
Total number of households, Population Census 2002	153	GDP per capita (PPP in US\$) (for the region)	6905
Average number of households members, Population Census 2002	2.1	Rate of employment, Population Census 2002 (Percentage of employers from total working-age population - age 15-64)	49.0
Participation of persons in one person households within total population, Population Census 2002	12.7	Activity rate, Population Census 2002	66.3
Total number of dwellings, Population Census 2002	423	Activity rate of women, Population Census 2002	26.1
Percentage of households that live in dwellings connected to the public water supply system (related to the total number of households), Population Census 2002	80.4	Unemployment rate, Population Census 2002 (percentage of unemployed from the labor force)	26.1
Percentage of households that live in dwellings connected to the sewerage system (related to the total number of households), Population Census 2002	0.0	Youth's unemployment rate, Population Census 2002 (at age 15-24)	100.0
Percentage of households that live in dwellings connected to the central heating (linked to the public and own net), Population Census 2002 (related to the total number of households)	0.0	Long-term unemployment as a percentage of total unemployment	88.0
Percentage of households that live in dwellings with bath and toilette, Population Census 2002 (related to the total number of households)	1.3	Expenditures per capita (in denars)	9,234
Number of locations in primary health protection	5	Public expenditures for health per capita (in denars)	0
Local roads	33	Public expenditures for education per capita (in denars)	0
Number of Post offices in year 2002	2	Public enterprises	-
Regular primary schools in school year 2002/2003	1	Number of NGO	16
Students per teacher in regular primary schools in school year 2002/2003	4	Number of election body, Presidential elections 2004	453
		Number of elected advisers in Councils of Municipalities, Local elections 2000	13
		Number of elected female advisers in Councils of Municipalities and the Councils of City of Skopje, Local elections 2000	0

The Region of Pelagonija

The Group of Municipalities: Bitola

Municipality:
Capari

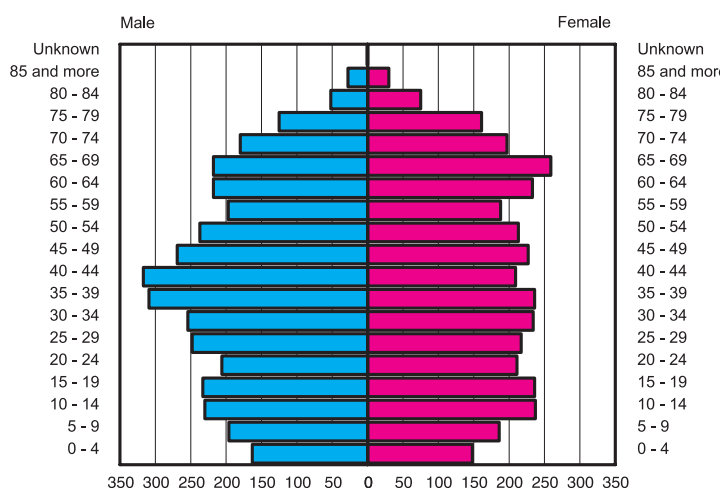


Number of settlements	13	Regular secondary schools in school year 2002/2003	-
Total population, Population Census 2002	1424	Students per teacher in regular secondary schools in school year 2002/2003	-
Population growth rate in period 1994-2002	-2.88	Percentage of children at age 7-14 that attend school, Population Census 2002	69.9
Population density, Population Census 2002	8.7	Population literacy rate at age 10 and more, Population Census 2002	96.0
Natural growth rate, year 2002	-8.7	Number of business subjects - registered 2004 (until 30.09.2003)	89
Demographical age - level, Population Census 2002	7	Number of business subjects - active 2004 (until 31.12.2004)	28
Total number of households, Population Census 2002	467	GDP per capita (PPP in US\$) (for the region)	6905
Average number of households members, Population Census 2002	3.0	Rate of employment, Population Census 2002 (Percentage of employers from total working-age population - age 15-64)	65.5
Participation of persons in one person households within total population, Population Census 2002	7.2	Activity rate, Population Census 2002	75.7
Total number of dwellings, Population Census 2002	925	Activity rate of women, Population Census 2002	54.8
Percentage of households that live in dwellings connected to the public water supply system (related to the total number of households), Population Census 2002	87.4	Unemployment rate, Population Census 2002 (percentage of unemployed from the labor force)	13.6
Percentage of households that live in dwellings connected to the sewerage system (related to the total number of households), Population Census 2002	33.4	Youth's unemployment rate, Population Census 2002 (at age 15-24)	41.9
Percentage of households that live in dwellings connected to the central heating (linked to the public and own net), Population Census 2002 (related to the total number of households)	0.4	Long-term unemployment as a percentage of total unemployment	92.9
Percentage of households that live in dwellings with bath and toilette, Population Census 2002 (related to the total number of households)	44.1	Expenditures per capita (in denars)	1,595
Number of locations in primary health protection	4	Public expenditures for health per capita (in denars)	0
Local roads	34	Public expenditures for education per capita (in denars)	2,908
Number of Post offices in year 2002	2	Public enterprises	-
Regular primary schools in school year 2002/2003	3	Number of NGO	13
Students per teacher in regular primary schools in school year 2002/2003	6	Number of election body, Presidential elections 2004	1715
		Number of elected advisers in Councils of Municipalities, Local elections 2000	26
		Number of elected female advisers in Councils of Municipalities and the Councils of City of Skopje, Local elections 2000	1

The Region of Pelagonija

The Group of Municipalities: Demir Hisar

Municipality:
Demir Hisar

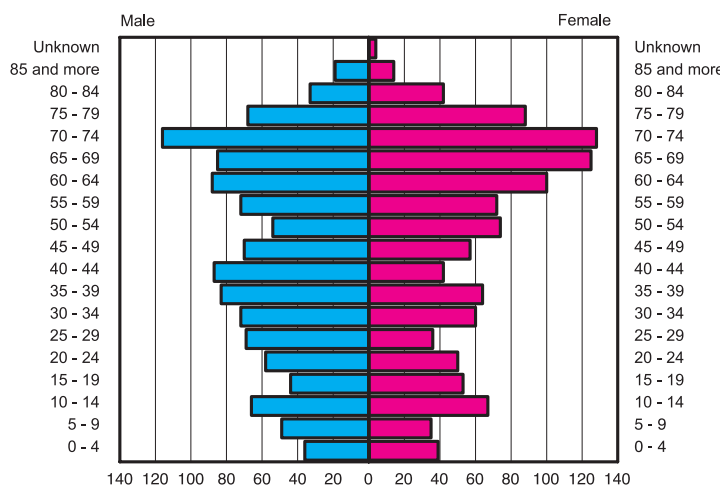


Number of settlements	23	Regular secondary schools in school year 2002/2003	1
Total population, Population Census 2002	7178	Students per teacher in regular secondary schools in school year 2002/2003	15
Population growth rate in period 1994-2002	-0.74	Percentage of children at age 7-14 that attend school, Population Census 2002	98.5
Population density, Population Census 2002	33.9	Population literacy rate at age 10 and more, Population Census 2002	95.3
Natural growth rate, year 2002	-4.6	Number of business subjects - registered 2004 (until 30.09.2003)	504
Demographical age - level, Population Census 2002	6	Number of business subjects - active 2004 (until 31.12.2004)	164
Total number of households, Population Census 2002	2114	GDP per capita (PPP in US\$) (for the region)	6905
Average number of households members, Population Census 2002	3.2	Rate of employment, Population Census 2002 (Percentage of employers from total working-age population - age 15-64)	59.8
Participation of persons in one person households within total population, Population Census 2002	4.0	Activity rate, Population Census 2002	75.2
Total number of dwellings, Population Census 2002	2716	Activity rate of women, Population Census 2002	67.2
Percentage of households that live in dwellings connected to the public water supply system (related to the total number of households), Population Census 2002	90.4	Unemployment rate, Population Census 2002 (percentage of unemployed from the labor force)	20.6
Percentage of households that live in dwellings connected to the sewerage system (related to the total number of households), Population Census 2002	34.4	Youth's unemployment rate, Population Census 2002 (at age 15-24)	46.0
Percentage of households that live in dwellings connected to the central heating (linked to the public and own net), Population Census 2002 (related to the total number of households)	2.2	Long-term unemployment as a percentage of total unemployment	80.0
Percentage of households that live in dwellings with bath and toilette, Population Census 2002 (related to the total number of households)	50.8	Expenditures per capita (in denars)	258
Number of locations in primary health protection	8	Public expenditures for health per capita (in denars)	20,979
Local roads	109	Public expenditures for education per capita (in denars)	4,574
Number of Post offices in year 2002	2	Public enterprises	1
Regular primary schools in school year 2002/2003	12	Number of NGO	17
Students per teacher in regular primary schools in school year 2002/2003	14	Number of election body, Presidential elections 2004	5978
		Number of elected advisers in Councils of Municipalities, Local elections 2000	13
		Number of elected female advisers in Councils of Municipalities and the Councils of City of Skopje, Local elections 2000	5

The Region of Pelagonija

The Group of Municipalities: Demir Hisar

Municipality:
Sopotnica

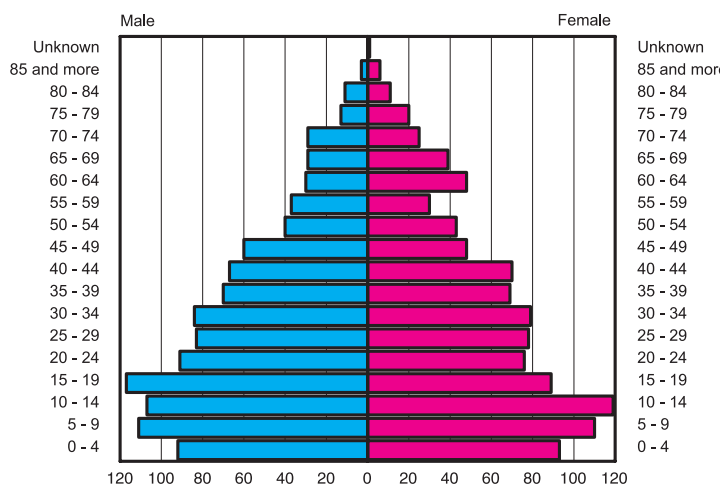


Number of settlements	18	Regular secondary schools in school year 2002/2003	-
Total population, Population Census 2002	2319	Students per teacher in regular secondary schools in school year 2002/2003	-
Population growth rate in period 1994-2002	-3.19	Percentage of children at age 7-14 that attend school, Population Census 2002	94.6
Population density, Population Census 2002	8.9	Population literacy rate at age 10 and more, Population Census 2002	94.8
Natural growth rate, year 2002	-22.5	Number of business subjects - registered 2004 (until 30.09.2003)	109
Demographical age - level, Population Census 2002	7	Number of business subjects - active 2004 (until 31.12.2004)	29
Total number of households, Population Census 2002	870	GDP per capita (PPP in US\$) (for the region)	6905
Average number of households members, Population Census 2002	2.7	Rate of employment, Population Census 2002 (Percentage of employers from total working-age population - age 15-64)	71.2
Participation of persons in one person households within total population, Population Census 2002	9.6	Activity rate, Population Census 2002	88.0
Total number of dwellings, Population Census 2002	1606	Activity rate of women, Population Census 2002	77.4
Percentage of households that live in dwellings connected to the public water supply system (related to the total number of households), Population Census 2002	94.1	Unemployment rate, Population Census 2002 (percentage of unemployed from the labor force)	19.5
Percentage of households that live in dwellings connected to the sewerage system (related to the total number of households), Population Census 2002	9.0	Youth's unemployment rate, Population Census 2002 (at age 15-24)	70.9
Percentage of households that live in dwellings connected to the central heating (linked to the public and own net), Population Census 2002 (related to the total number of households)	0.8	Long-term unemployment as a percentage of total unemployment	89.6
Percentage of households that live in dwellings with bath and toilette, Population Census 2002 (related to the total number of households)	29.5	Expenditures per capita (in denars)	407
Number of locations in primary health protection	3	Public expenditures for health per capita (in denars)	0
Local roads	62	Public expenditures for education per capita (in denars)	2,720
Number of Post offices in year 2002	1	Public enterprises	-
Regular primary schools in school year 2002/2003	5	Number of NGO	17
Students per teacher in regular primary schools in school year 2002/2003	10	Number of election body, Presidential elections 2004	2413
		Number of elected advisers in Councils of Municipalities, Local elections 2000	26
		Number of elected female advisers in Councils of Municipalities and the Councils of City of Skopje, Local elections 2000	1

The Region of Pelagonija

The Group of Municipalities: Krusevo

Municipality:
Zitose

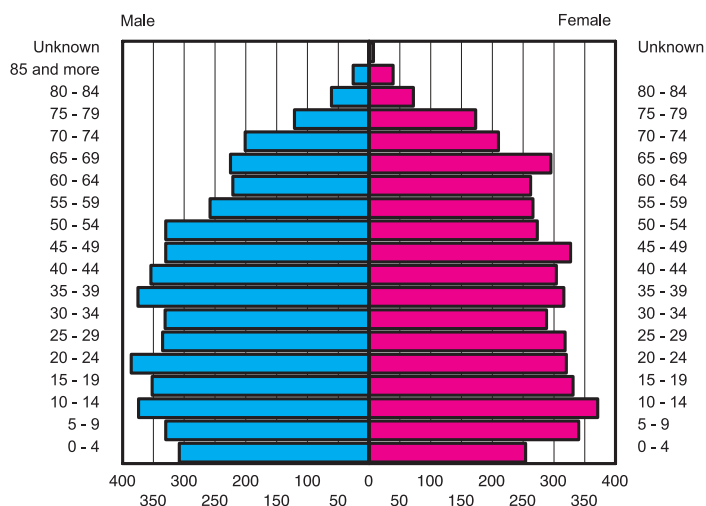


Number of settlements	3	Regular secondary schools in school year 2002/2003	-
Total population, Population Census 2002	2128	Students per teacher in regular secondary schools in school year 2002/2003	-
Population growth rate in period 1994-2002	0.07	Percentage of children at age 7-14 that attend school, Population Census 2002	136.6
Population density, Population Census 2002	76.0	Population literacy rate at age 10 and more, Population Census 2002	88.9
Natural growth rate, year 2002	13.1	Number of business subjects - registered 2004 (until 30.09.2003)	65
Demographical age - level, Population Census 2002	4	Number of business subjects - active 2004 (until 31.12.2004)	14
Total number of households, Population Census 2002	464	GDP per capita (PPP in US\$) (for the region)	6905
Average number of households members, Population Census 2002	4.6	Rate of employment, Population Census 2002 (Percentage of employers from total working-age population - age 15-64)	31.5
Participation of persons in one person households within total population, Population Census 2002	0.9	Activity rate, Population Census 2002	49.5
Total number of dwellings, Population Census 2002	565	Activity rate of women, Population Census 2002	20.1
Percentage of households that live in dwellings connected to the public water supply system (related to the total number of households), Population Census 2002	95.9	Unemployment rate, Population Census 2002 (percentage of unemployed from the labor force)	37.0
Percentage of households that live in dwellings connected to the sewerage system (related to the total number of households), Population Census 2002	5.0	Youth's unemployment rate, Population Census 2002 (at age 15-24)	72.4
Percentage of households that live in dwellings connected to the central heating (linked to the public and own net), Population Census 2002 (related to the total number of households)	0.2	Long-term unemployment as a percentage of total unemployment	91.7
Percentage of households that live in dwellings with bath and toilette, Population Census 2002 (related to the total number of households)	42.2	Expenditures per capita (in denars)	1,551
Number of locations in primary health protection	2	Public expenditures for health per capita (in denars)	0
Local roads	52	Public expenditures for education per capita (in denars)	6,164
Number of Post offices in year 2002	-	Public enterprises	1
Regular primary schools in school year 2002/2003	3	Number of NGO	1
Students per teacher in regular primary schools in school year 2002/2003	14	Number of election body, Presidential elections 2004	1887
		Number of elected advisers in Councils of Municipalities, Local elections 2000	13
		Number of elected female advisers in Councils of Municipalities and the Councils of City of Skopje, Local elections 2000	0

The Region of Pelagonija

The Group of Municipalities: Krusevo

Municipality:
Krusevo

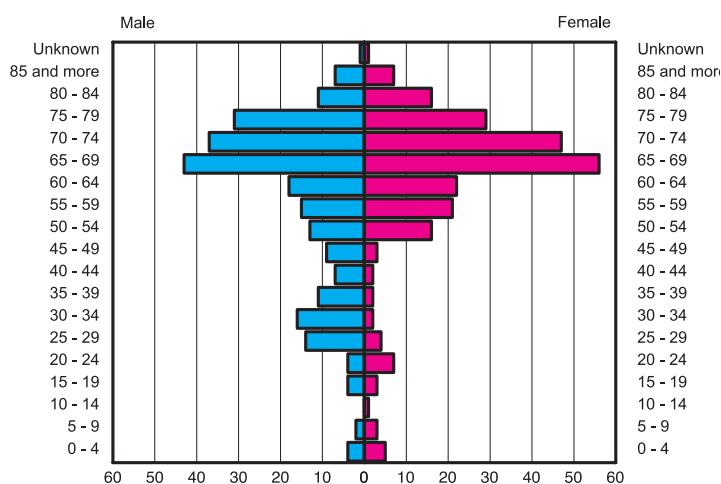


Number of settlements	19	Regular secondary schools in school year 2002/2003	1
Total population, Population Census 2002	9684	Students per teacher in regular secondary schools in school year 2002/2003	11
Population growth rate in period 1994-2002	-0.18	Percentage of children at age 7-14 that attend school, Population Census 2002	76.5
Population density, Population Census 2002	52.6	Population literacy rate at age 10 and more, Population Census 2002	96.5
Natural growth rate, year 2002	1.5	Number of business subjects - registered 2004 (until 30.09.2003)	576
Demographical age - level, Population Census 2002	5	Number of business subjects - active 2004 (until 31.12.2004)	204
Total number of households, Population Census 2002	2706	GDP per capita (PPP in US\$) (for the region)	6905
Average number of households members, Population Census 2002	3.6	Rate of employment, Population Census 2002 (Percentage of employers from total working-age population - age 15-64)	29.9
Participation of persons in one person households within total population, Population Census 2002	3.1	Activity rate, Population Census 2002	59.6
Total number of dwellings, Population Census 2002	3518	Activity rate of women, Population Census 2002	44.9
Percentage of households that live in dwellings connected to the public water supply system (related to the total number of households), Population Census 2002	97.1	Unemployment rate, Population Census 2002 (percentage of unemployed from the labor force)	50.1
Percentage of households that live in dwellings connected to the sewerage system (related to the total number of households), Population Census 2002	61.1	Youth's unemployment rate, Population Census 2002 (at age 15-24)	81.6
Percentage of households that live in dwellings connected to the central heating (linked to the public and own net), Population Census 2002 (related to the total number of households)	3.2	Long-term unemployment as a percentage of total unemployment	89.5
Percentage of households that live in dwellings with bath and toilette, Population Census 2002 (related to the total number of households)	65.4	Expenditures per capita (in denars)	357
Number of locations in primary health protection	6	Public expenditures for health per capita (in denars)	5,515
Local roads	61	Public expenditures for education per capita (in denars)	3,220
Number of Post offices in year 2002	1	Public enterprises	2
Regular primary schools in school year 2002/2003	11	Number of NGO	9
Students per teacher in regular primary schools in school year 2002/2003	15	Number of election body, Presidential elections 2004	8105
		Number of elected advisers in Councils of Municipalities, Local elections 2000	79
		Number of elected female advisers in Councils of Municipalities and the Councils of City of Skopje, Local elections 2000	1

The Region of Pelagonija

The Group of Municipalities: Prilep

Municipality:
Vitoliste

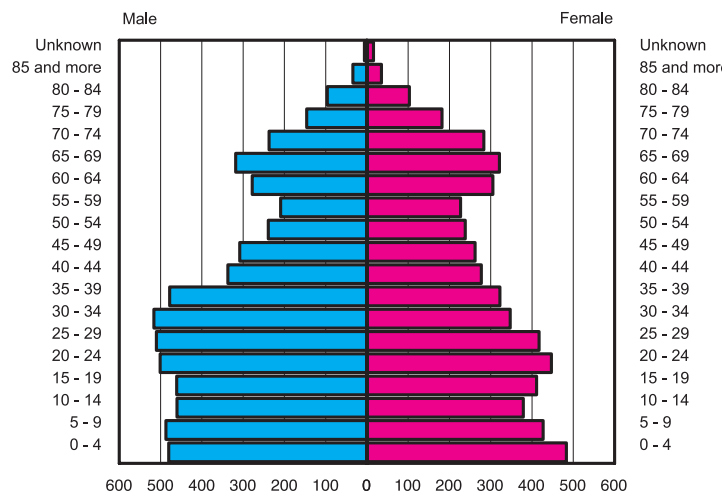


Number of settlements	14	Regular secondary schools in school year 2002/2003	-
Total population, Population Census 2002	494	Students per teacher in regular secondary schools in school year 2002/2003	-
Population growth rate in period 1994-2002	-7.25	Percentage of children at age 7-14 that attend school, Population Census 2002	0.0
Population density, Population Census 2002	1.0	Population literacy rate at age 10 and more, Population Census 2002	75.8
Natural growth rate, year 2002	-35.8	Number of business subjects - registered 2004 (until 30.09.2003)	54
Demographical age - level, Population Census 2002	7	Number of business subjects - active 2004 (until 31.12.2004)	10
Total number of households, Population Census 2002	238	GDP per capita (PPP in US\$) (for the region)	6905
Average number of households members, Population Census 2002	2.1	Rate of employment, Population Census 2002 (Percentage of employers from total working-age population - age 15-64)	32.1
Participation of persons in one person households within total population, Population Census 2002	11.5	Activity rate, Population Census 2002	50.5
Total number of dwellings, Population Census 2002	825	Activity rate of women, Population Census 2002	21.0
Percentage of households that live in dwellings connected to the public water supply system (related to the total number of households), Population Census 2002	54.6	Unemployment rate, Population Census 2002 (percentage of unemployed from the labor force)	36.5
Percentage of households that live in dwellings connected to the sewerage system (related to the total number of households), Population Census 2002	13.4	Youth's unemployment rate, Population Census 2002 (at age 15-24)	88.9
Percentage of households that live in dwellings connected to the central heating (linked to the public and own net), Population Census 2002 (related to the total number of households)	0.0	Long-term unemployment as a percentage of total unemployment	89.2
Percentage of households that live in dwellings with bath and toilette, Population Census 2002 (related to the total number of households)	0.0	Expenditures per capita (in denars)	3,565
Number of locations in primary health protection	1	Public expenditures for health per capita (in denars)	0
Local roads	70	Public expenditures for education per capita (in denars)	0
Number of Post offices in year 2002	2	Public enterprises	-
Regular primary schools in school year 2002/2003	-	Number of NGO	143
Students per teacher in regular primary schools in school year 2002/2003	-	Number of election body, Presidential elections 2004	621
		Number of elected advisers in Councils of Municipalities, Local elections 2000	17
		Number of elected female advisers in Councils of Municipalities and the Councils of City of Skopje, Local elections 2000	0

The Region of Pelagonija

The Group of Municipalities: Prilep

Municipality:
Dolneni

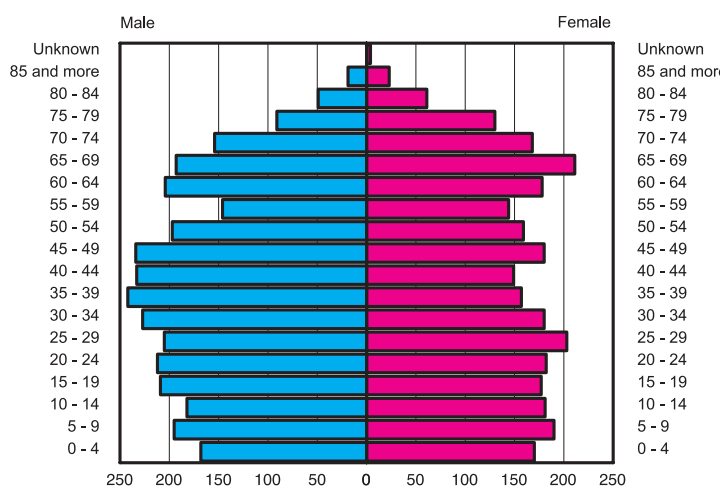


Number of settlements	35	Regular secondary schools in school year 2002/2003	-
Total population, Population Census 2002	11583	Students per teacher in regular secondary schools in school year 2002/2003	-
Population growth rate in period 1994-2002	-0.13	Percentage of children at age 7-14 that attend school, Population Census 2002	101.2
Population density, Population Census 2002	29.8	Population literacy rate at age 10 and more, Population Census 2002	93.4
Natural growth rate, year 2002	3.8	Number of business subjects - registered 2004 (until 30.09.2003)	300
Demographical age - level, Population Census 2002	5	Number of business subjects - active 2004 (until 31.12.2004)	59
Total number of households, Population Census 2002	3322	GDP per capita (PPP in US\$) (for the region)	6905
Average number of households members, Population Census 2002	3.5	Rate of employment, Population Census 2002 (Percentage of employers from total working-age population - age 15-64)	11.9
Participation of persons in one person households within total population, Population Census 2002	3.6	Activity rate, Population Census 2002	49.3
Total number of dwellings, Population Census 2002	4176	Activity rate of women, Population Census 2002	30.8
Percentage of households that live in dwellings connected to the public water supply system (related to the total number of households), Population Census 2002	72.2	Unemployment rate, Population Census 2002 (percentage of unemployed from the labor force)	75.9
Percentage of households that live in dwellings connected to the sewerage system (related to the total number of households), Population Census 2002	2.3	Youth's unemployment rate, Population Census 2002 (at age 15-24)	92.2
Percentage of households that live in dwellings connected to the central heating (linked to the public and own net), Population Census 2002 (related to the total number of households)	0.9	Long-term unemployment as a percentage of total unemployment	91.2
Percentage of households that live in dwellings with bath and toilette, Population Census 2002 (related to the total number of households)	9.5	Expenditures per capita (in denars)	309
Number of locations in primary health protection	7	Public expenditures for health per capita (in denars)	0
Local roads	110	Public expenditures for education per capita (in denars)	3,274
Number of Post offices in year 2002	4	Public enterprises	1
Regular primary schools in school year 2002/2003	20	Number of NGO	3
Students per teacher in regular primary schools in school year 2002/2003	13	Number of election body, Presidential elections 2004	8982
		Number of elected advisers in Councils of Municipalities, Local elections 2000	13
		Number of elected female advisers in Councils of Municipalities and the Councils of City of Skopje, Local elections 2000	0

The Region of Pelagonija

The Group of Municipalities: Prilep

Municipality:
Krivogastani

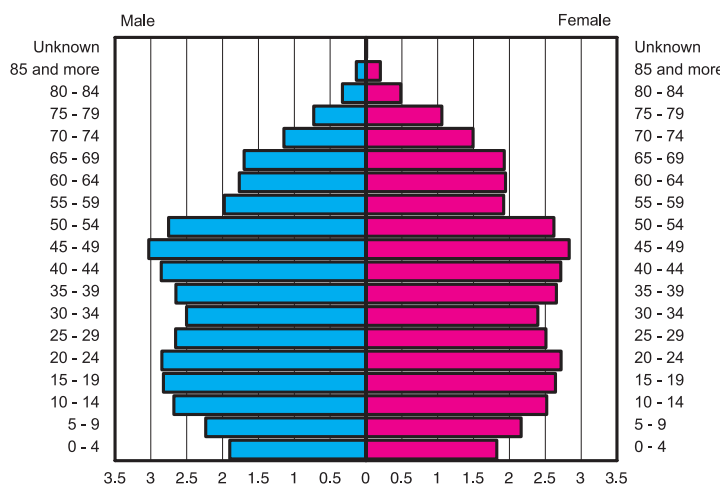


Number of settlements	12	Regular secondary schools in school year 2002/2003	-
Total population, Population Census 2002	6007	Students per teacher in regular secondary schools in school year 2002/2003	-
Population growth rate in period 1994-2002	-0.62	Percentage of children at age 7-14 that attend school, Population Census 2002	99.2
Population density, Population Census 2002	62.6	Population literacy rate at age 10 and more, Population Census 2002	95.7
Natural growth rate, year 2002	-1.2	Number of business subjects - registered 2004 (until 30.09.2003)	231
Demographical age - level, Population Census 2002	6	Number of business subjects - active 2004 (until 31.12.2004)	59
Total number of households, Population Census 2002	1901	GDP per capita (PPP in US\$) (for the region)	6905
Average number of households members, Population Census 2002	3.2	Rate of employment, Population Census 2002 (Percentage of employers from total working-age population - age 15-64)	34.1
Participation of persons in one person households within total population, Population Census 2002	3.9	Activity rate, Population Census 2002	70.9
Total number of dwellings, Population Census 2002	2145	Activity rate of women, Population Census 2002	53.4
Percentage of households that live in dwellings connected to the public water supply system (related to the total number of households), Population Census 2002	42.3	Unemployment rate, Population Census 2002 (percentage of unemployed from the labor force)	52.1
Percentage of households that live in dwellings connected to the sewerage system (related to the total number of households), Population Census 2002	2.8	Youth's unemployment rate, Population Census 2002 (at age 15-24)	85.3
Percentage of households that live in dwellings connected to the central heating (linked to the public and own net), Population Census 2002 (related to the total number of households)	0.5	Long-term unemployment as a percentage of total unemployment	94.1
Percentage of households that live in dwellings with bath and toilette, Population Census 2002 (related to the total number of households)	7.4	Expenditures per capita (in denars)	386
Number of locations in primary health protection	3	Public expenditures for health per capita (in denars)	0
Local roads	17	Public expenditures for education per capita (in denars)	2,770
Number of Post offices in year 2002	2	Public enterprises	1
Regular primary schools in school year 2002/2003	8	Number of NGO	110
Students per teacher in regular primary schools in school year 2002/2003	13	Number of election body, Presidential elections 2004	5151
		Number of elected advisers in Councils of Municipalities, Local elections 2000	23
		Number of elected female advisers in Councils of Municipalities and the Councils of City of Skopje, Local elections 2000	3

The Region of Pelagonija

The Group of Municipalities: Prilep

Municipality:
Prilep

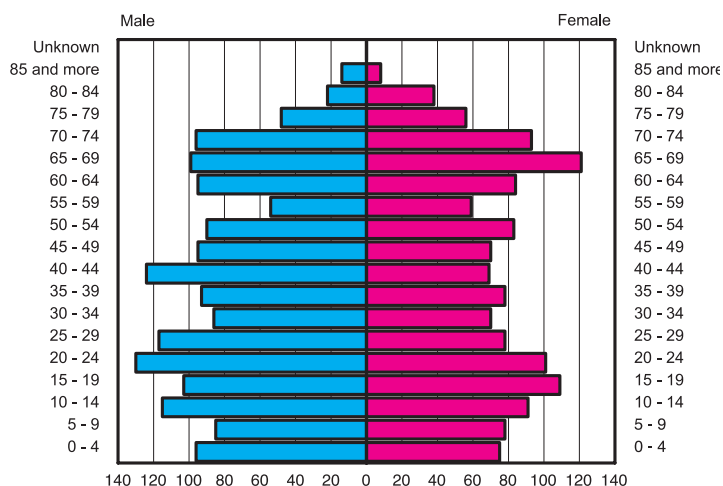


Number of settlements	32	Regular secondary schools in school year 2002/2003	5
Total population, Population Census 2002	73351	Students per teacher in regular secondary schools in school year 2002/2003	17
Population growth rate in period 1994-2002	0.25	Percentage of children at age 7-14 that attend school, Population Census 2002	94.2
Population density, Population Census 2002	137.1	Population literacy rate at age 10 and more, Population Census 2002	96.5
Natural growth rate, year 2002	0.2	Number of business subjects - registered 2004 (until 30.09.2003)	6440
Demographical age - level, Population Census 2002	5	Number of business subjects - active 2004 (until 31.12.2004)	1931
Total number of households, Population Census 2002	23225	GDP per capita (PPP in US\$) (for the region)	6905
Average number of households members, Population Census 2002	3.2	Rate of employment, Population Census 2002 (Percentage of employers from total working-age population - age 15-64)	34.5
Participation of persons in one person households within total population, Population Census 2002	3.7	Activity rate, Population Census 2002	65.9
Total number of dwellings, Population Census 2002	27699	Activity rate of women, Population Census 2002	57.7
Percentage of households that live in dwellings connected to the public water supply system (related to the total number of households), Population Census 2002	97.6	Unemployment rate, Population Census 2002 (percentage of unemployed from the labor force)	48.0
Percentage of households that live in dwellings connected to the sewerage system (related to the total number of households), Population Census 2002	86.7	Youth's unemployment rate, Population Census 2002 (at age 15-24)	82.5
Percentage of households that live in dwellings connected to the central heating (linked to the public and own net), Population Census 2002 (related to the total number of households)	6.3	Long-term unemployment as a percentage of total unemployment	86.5
Percentage of households that live in dwellings with bath and toilette, Population Census 2002 (related to the total number of households)	74.5	Expenditures per capita (in denars)	267
Number of locations in primary health protection	44	Public expenditures for health per capita (in denars)	8,127
Local roads	106	Public expenditures for education per capita (in denars)	4,271
Number of Post offices in year 2002	5	Public enterprises	4
Regular primary schools in school year 2002/2003	17	Number of NGO	75
Students per teacher in regular primary schools in school year 2002/2003	21	Number of election body, Presidential elections 2004	61434
		Number of elected advisers in Councils of Municipalities, Local elections 2000	13
		Number of elected female advisers in Councils of Municipalities and the Councils of City of Skopje, Local elections 2000	4

The Region of Pelagonija

The Group of Municipalities: Prilep

Municipality:
Topolcani

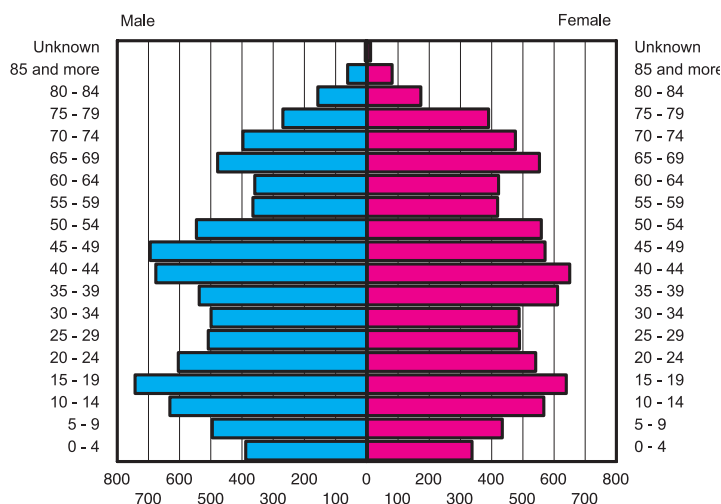


Number of settlements	14	Regular secondary schools in school year 2002/2003	-
Total population, Population Census 2002	2923	Students per teacher in regular secondary schools in school year 2002/2003	-
Population growth rate in period 1994-2002	-1.83	Percentage of children at age 7-14 that attend school, Population Census 2002	96.1
Population density, Population Census 2002	18.5	Population literacy rate at age 10 and more, Population Census 2002	91.2
Natural growth rate, year 2002	-2.0	Number of business subjects - registered 2004 (until 30.09.2003)	81
Demographical age - level, Population Census 2002	6	Number of business subjects - active 2004 (until 31.12.2004)	14
Total number of households, Population Census 2002	933	GDP per capita (PPP in US\$) (for the region)	6905
Average number of households members, Population Census 2002	3.1	Rate of employment, Population Census 2002 (Percentage of employers from total working-age population - age 15-64)	15.0
Participation of persons in one person households within total population, Population Census 2002	4.8	Activity rate, Population Census 2002	64.3
Total number of dwellings, Population Census 2002	1127	Activity rate of women, Population Census 2002	42.7
Percentage of households that live in dwellings connected to the public water supply system (related to the total number of households), Population Census 2002	67.6	Unemployment rate, Population Census 2002 (percentage of unemployed from the labor force)	76.7
Percentage of households that live in dwellings connected to the sewerage system (related to the total number of households), Population Census 2002	13.8	Youth's unemployment rate, Population Census 2002 (at age 15-24)	98.1
Percentage of households that live in dwellings connected to the central heating (linked to the public and own net), Population Census 2002 (related to the total number of households)	0.6	Long-term unemployment as a percentage of total unemployment	94.6
Percentage of households that live in dwellings with bath and toilette, Population Census 2002 (related to the total number of households)	16.4	Expenditures per capita (in denars)	850
Number of locations in primary health protection	3	Public expenditures for health per capita (in denars)	0
Local roads	76	Public expenditures for education per capita (in denars)	5,464
Number of Post offices in year 2002	2	Public enterprises	-
Regular primary schools in school year 2002/2003	8	Number of NGO	1
Students per teacher in regular primary schools in school year 2002/2003	6	Number of election body, Presidential elections 2004	3347
		Number of elected advisers in Councils of Municipalities, Local elections 2000	17
		Number of elected female advisers in Councils of Municipalities and the Councils of City of Skopje, Local elections 2000	1

The Region of Pelagonija

The Group of Municipalities: Resen

Municipality:
Resen



Number of settlements	44	Regular secondary schools in school year 2002/2003	1
Total population, Population Census 2002	16825	Students per teacher in regular secondary schools in school year 2002/2003	18
Population growth rate in period 1994-2002	-0.62	Percentage of children at age 7-14 that attend school, Population Census 2002	93.2
Population density, Population Census 2002	22.8	Population literacy rate at age 10 and more, Population Census 2002	96.7
Natural growth rate, year 2002	-7.1	Number of business subjects - registered 2004 (until 30.09.2003)	1167
Demographical age - level, Population Census 2002	6	Number of business subjects - active 2004 (until 31.12.2004)	380
Total number of households, Population Census 2002	4847	GDP per capita (PPP in US\$) (for the region)	6905
Average number of households members, Population Census 2002	3.5	Rate of employment, Population Census 2002 (Percentage of employers from total working-age population - age 15-64)	43.5
Participation of persons in one person households within total population, Population Census 2002	3.8	Activity rate, Population Census 2002	61.7
Total number of dwellings, Population Census 2002	8215	Activity rate of women, Population Census 2002	50.1
Percentage of households that live in dwellings connected to the public water supply system (related to the total number of households), Population Census 2002	95.1	Unemployment rate, Population Census 2002 (percentage of unemployed from the labor force)	30.1
Percentage of households that live in dwellings connected to the sewerage system (related to the total number of households), Population Census 2002	51.3	Youth's unemployment rate, Population Census 2002 (at age 15-24)	65.8
Percentage of households that live in dwellings connected to the central heating (linked to the public and own net), Population Census 2002 (related to the total number of households)	6.1	Long-term unemployment as a percentage of total unemployment	80.9
Percentage of households that live in dwellings with bath and toilette, Population Census 2002 (related to the total number of households)	84.9	Expenditures per capita (in denars)	881
Number of locations in primary health protection	17	Public expenditures for health per capita (in denars)	6,795
Local roads	142	Public expenditures for education per capita (in denars)	3,733
Number of Post offices in year 2002	7	Public enterprises	2
Regular primary schools in school year 2002/2003	21	Number of NGO	1
Students per teacher in regular primary schools in school year 2002/2003	14	Number of election body, Presidential elections 2004	18198
		Number of elected advisers in Councils of Municipalities, Local elections 2000	167
		Number of elected female advisers in Councils of Municipalities and the Councils of City of Skopje, Local elections 2000	4

