




Published by

Transportation Data Section
Road Inventory & Classification Services

http://www.oregon.gov/ODOT/TD/TDATA/rics/PublicRoadsInventory.shtml#Oregon_Mileage_Report

July 2005



Introduction

The Oregon Mileage Report is the Oregon Department of Transportation's official report of public road mileage. This publication is updated annually and is a snapshot of public road mileage as reported by Oregon counties, cities and miscellaneous agencies as of December 31, 2004.

The Oregon Mileage Report is available online at:

http://www.oregon.gov/ODOT/TD/TDATA/rics/PublicRoadsInventory.shtml#Oregon_Mileage_Report

Other data about Oregon's transportation system is also available on the web at:

<http://www.oregon.gov/ODOT/TD/TDATA/index.shtml>

It is our goal to continuously improve this document and we encourage your feedback. If you have questions or suggestions for this report please contact either:

Billie J. Larson, Public Road Inventory Coordinator
503-986-4138 or billie.j.larson@odot.state.or.us

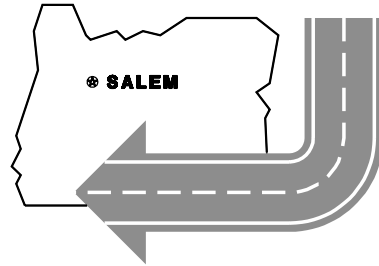
Heather L. King, Road Inventory and Classification Services Unit Manager
503-986-4157 or heather.l.king@odot.state.or.us

Or you can write to:

Road Inventory and Classification Services
555 13th St NE, Suite 2
Salem, Oregon 97301-4178

2004

Oregon Mileage Report



Prepared by:
Road Inventory & Classification
Services
in cooperation with the
U.S. Department of Transportation
Federal Highway Administration
July, 2005

These and other mileage statistics
may be obtained from:

Transportation Development Division
Transportation Data Section
555 13th St. NE, Suite 2
Salem, Oregon 97301-4178
Phone (503) 986-4251
www.oregon.gov/ODOT/TD/TDATA

Table of Contents

- 2 Introduction
- 3 Definitions

Summary Reports

- 4 Summary of Mileages
- 5 Summary by County

7 State Mileage (White)

- 8 Posted Route No. to State Hwy. No.
- 10 State Hwy. No. to Posted Route No.
- 12 Oregon State Highway System
- 13 State Highway System Mileage
- 14 Highway Mileage by County
- 25 Highway Mileage by Highway
- 71 Highway Mileage by ODOT Region
- 94 Highway Mileage by ODOT District
- 126 Campus
- 127 Fish and Wildlife
- 127 State Institutions
- 128 State Forest
- 129 Other Local Agencies
- 130 State Park

131 County Mileage (Green)

- 132 County Roads
- 137 Municipal Extensions
- 145 Local Access Roads

147 City Mileage (Yellow)

- 148 City Streets

159 Miscellaneous Mileage (Blue)

- 160 Army Corp of Engineers
- 160 Bureau of Indian Affairs
- 161 Bureau of Land Management
- 162 National Park Service
- 162 Other Federal Agencies
- 163 U.S. National Forest

DEFINITIONS

ADD-MILE

Milepoints Having Increasing Values in the Direction of All Roadways that are not Non-Add

ASPHALT (AC)

A Mixture of Mineral Aggregate and Bituminous Materials Used in Pavement Structure

CONCRETE

A Portland Cement Concrete, Aggregate and Water Used in Pavement Structure

CONNECTION

Road Connecting a State Highway to Other Roadway System.

DISTRICT

Identifies an ODOT Maintenance District

FRONTAGE ROAD

A Secondary Road Generally Parallel to a Highway Providing Service to Adjacent Property Owners and for Access Control.

GRADED

"Natural Earth Aligned and Graded to Permit Reasonably Convenient use by Motor Vehicles and with Drainage Systems sufficient to Prevent Serious Impairment of the Road by Surface Water" *

GRAVEL

"Consists of Mixed Soil, Stabilized Soil, Gravel or Stone" *

LANE

A Portion of a Roadway Indicated by Pavement Markings Designated for Travel by One Line of Vehicles in One Direction.

LANEMILE

The Product of Distance Times Number of Lanes

MILEPOINT

Number of Miles from the Beginning of the Road after Additions and or Subtractions due to Milepoint Equations

MUNICIPAL EXTENSION

A Portion of a County Road That Lies Within the Limits of an Incorporated City

NON-ADD MILE

Roadways with one Direction of Travel and Milepoints that Decrease in the Direction of Travel

OIL MAT

An Earth or Gravel Road to Which has been Added a Bituminous Surface With or Without a Seal Coat

PRIMITIVE

No Public Maintenance and Usable by 4-Wheel Drive Vehicles Only and Traveled by a Small Number of Vehicle:

REGION

Identifies an ODOT Maintenance Region

UNIMPROVED

"Natural Surface and Maintained to Permit Bare Passability Motor Vehicles"* May have been Bladed and Minor Improvements may have been made locally.

CERTIFIED PUBLIC MILES

Total Road Miles Certified to FHWA which are Public Road Jurisdiction of and Maintained by a Public Authority and Open to Travel by 2-Wheel Drive Passenger Vehicles

STATE HIGHWAY MILEAGE

Reported as Lane Mileage and as Centerline Mileage. (All jurisdiction mileage is reported as Centerline Mileage only.

State highway centerline mileage is the number of miles of roads. A road with a lane in each direction, a road with two lanes in each direction and a turn lane in the middle, and a divided freeway with two lanes in each direction all count equally in terms of centerline mileage. Centerline mileage for roadways other than State highway include one way and one lane roads.

Lane mileage counts a mile for each lane in each direction of travel. A road with a lane in each direction counts as two lane miles.

* FEDERAL HIGHWAY HPMS MANUAL

SUMMARY OF MILEAGES

Primitive Mileage not included.

State Highway System Mileage

Total Add Miles			7,441.44
Connection & Frontage =			620.41
Total State Highway System =			8,061.85

	Miles	C & F	Lanemiles
Baker	302.15	15.56	755.18
Benton	120.17	3.27	263.33
Clackamas	221.53	32.07	706.25
Clatsop	166.57	5.48	375.87
Columbia	93.02	3.34	229.99
Coos	161.00	5.55	406.28
Crook	174.06	0.06	336.76
Curry	109.12	5.16	263.48
Deschutes	222.58	15.59	563.58
Douglas	329.03	44.77	971.60
Gilliam	134.61	6.36	348.24
Grant	233.42	0.99	472.63
Harney	292.66	1.23	601.66
Hood River	89.58	12.11	259.73
Jackson	278.29	35.56	791.20
Jefferson	95.37	0.50	220.33
Josephine	133.97	18.79	390.86
Klamath	382.95	10.85	840.52
Lake	306.27	0.09	616.73
Lane	436.94	46.59	1165.86
Lincoln	173.53	10.61	397.38
Linn	249.58	25.19	713.45
Malheur	398.31	12.84	875.13
Marion	208.10	45.57	688.17
Morrow	176.89	8.91	420.45
Multnomah	170.05	87.04	851.00
Polk	120.31	5.07	287.35
Sherman	115.75	10.71	287.02
Tillamook	146.47	0.51	314.51
Umatilla	382.23	55.21	1083.94
Union	195.99	34.48	538.20
Wallowa	117.38	0.62	236.94
Wasco	247.52	13.09	610.11
Washington	154.09	39.98	546.26
Wheeler	155.14	0.66	313.27
Yamhill	146.81	6.00	337.14

Total Interstate miles = 729.56

By Region

Region 1.....	892.14
Region 2	1,940.90
Region 3	1,135.32
Region 4	1,865.27
Region 5	2,228.22

By District

District 1.....	276.44
District 2A.....	375.45
District 2B.....	223.97
District 2C.....	292.72
District 3.....	545.62
District 4.....	623.15
District 5.....	495.69
District 7.....	577.47
District 8.....	557.85
District 9.....	550.23
District 10.....	822.46
District 11.....	502.27
District 12.....	764.11
District 13.....	562.46
District 14.....	891.96

Total Miles include State Hwy. Connections & Frontage Roads

Total Miles	94,731
Certified Public Road Miles.....	65,861

Certified Mileage does not include primitive and BLM roads.

City Owned Mileage

Total Mileage 10,011.03

By County

Baker	115.89	Douglas	237.74
Benton	245.24	Gilliam	24.88
Clackamas	728.49	Grant	63.92
Clatsop	154.04	Harney	44.70
Columbia	120.21	Hood River ..	35.52
Coos	219.92	Jackson	538.28
Crook	50.66	Jefferson	55.42
Curry	60.67	Josephine	96.28
Deschutes.....	490.53	Klamath	160.26

2004 OREGON MILEAGE REPORT

Other State Mileage

Total Mileage	4,663.96
Campus	97.28
Fish and Wildlife	43.00
State Forests	4,140.28
State Institutions	37.78
State Parks	250.05
Other Local Agencies	95.57

County Mileage

Total Mileage	33,328.72
County Rural Roads	26,250.60
County Within a City.....	610.70
Total	26,861.30
Local Access	6,467.42

Miscellaneous Agencies

Total Mileage 38,665.89

By Agency

Army Corps of Engineers	116.95
Indian Affairs	759.00
BLM	28,553.00
National Parks	109.27
Other Federal Agencies	287.67
U.S. National Forest	8,840.00

Lake	22.32	Sherman	20.60
Lane	922.23	Tillamook	90.40
Lincoln	166.21	Umatilla	251.65
Linn	343.75	Union	150.65
Malheur	109.29	Wallowa	40.25
Marion	778.28	Wasco	103.03
Morrow	52.87	Washington ..	791.11
Multnomah	2,258.37	Wheeler	13.85
Polk	218.42	Yamhill	235.10

MILEAGE SUMMARY BY COUNTY

County	City	County			State	Other State						Miscellaneous Agency					Total	
	City Streets	County Rural Roads	County Rds Inside Cities	Local Access	State Highway	Campus	State Fish and Wildlife	State Institution	State Forest	State Park	Other Local Agency	Army Corps of Engineers	Indian Affairs	BLM	National Park	Other Federal Agency		U.S. National Forest
Baker	115.89	904.27	0.00	12.21	317.71					2.00				332.00			265.00	1,949.08
Benton	245.24	437.53	22.66	78.96	123.44	8.27			68.26	0.30				425.00		3.36	15.00	1,428.02
Clackamas	728.49	1,334.29	88.04	108.00	253.60	2.94			57.45	8.90	0.20		25.00	428.00			311.00	3,345.91
Clatsop	154.04	235.52	6.34	9.41	172.05				921.33	44.85	2.00				1.33	10.00		1,556.87
Columbia	120.21	526.00	16.15	18.59	96.36		5.90		69.82	1.50				67.00				921.53
Coos	219.92	533.24	9.49	59.23	166.55	2.64		1.00	331.11	12.40	2.00		10.00	1,435.00			82.00	2,864.58
Crook	50.66	520.10	5.40	104.00	174.12					3.30				293.00			180.00	1,330.58
Curry	60.67	223.98	5.65	40.77	114.28				6.05	13.15	3.70			556.00			327.00	1,351.25
Deschutes	490.53	988.00	0.00	509.05	238.17	1.55				29.20				336.00			272.00	2,864.50
Douglas	237.74	1,098.48	31.79	334.96	373.80				252.13	1.00				6,570.00		3.05	570.00	9,472.95
Gilliam	24.88	400.68	1.13	0.36	140.97													568.02
Grant	63.92	493.17	1.99	383.02	234.41					0.40				94.00	15.20		1,045.00	2,331.11
Harney	44.70	805.47	0.00	1,503.89	293.89	52.00				1.10	52.00		1.00	3,735.00		66.00	339.00	6,894.05
Hood River	35.52	209.44	1.80	35.89	101.69					2.90	2.59						130.00	519.83
Jackson	538.28	909.72	37.89	121.47	313.85	2.54	2.00		13.90	12.25	1.50	7.00		2,958.00		3.40	432.00	5,353.80
Jefferson	55.42	598.06	7.24	210.26	95.87					10.60	1.00		286.00				92.00	1,356.45
Josephine	96.28	556.38	19.93	130.06	152.76	1.30			23.10	1.10				1,518.00	1.82		154.00	2,654.73
Klamath	160.26	859.83	7.58	891.82	393.80	4.64	2.00		259.00	3.20	0.50			699.00	83.64		875.00	4,240.27
Lake	22.32	704.77	0.70	387.71	306.36		12.50			1.40				2,066.00		169.00	670.00	4,340.76
Lane	922.23	1,404.00	31.14	145.00	483.53	4.80		5.79	58.00	13.80		45.20		2,878.00			1,153.00	7,144.49
Lincoln	166.21	330.06	9.96	90.48	184.14				149.59	14.70	0.93		2.00	282.00			88.00	1,318.07
Linn	343.75	1,088.10	26.81	35.21	274.77	1.45			138.55	1.90		17.00		698.00			463.00	3,088.54
Malheur	109.29	1,731.61	1.63	377.87	411.15	0.50		6.00		1.50				1,846.00			2.00	4,487.55
Marion	778.28	1,087.02	27.62	68.80	253.67	2.20		19.09	126.90	34.10		7.00	3.00	131.00		0.40	127.00	2,666.08
Morrow	52.87	944.91	2.89	22.31	185.80						7.10						60.00	1,275.88
Multnomah	2,258.37	258.00	77.01	100.00	257.09	7.61	1.80	0.85		8.35	11.10	3.20		16.00		7.76	32.00	3,039.14
Polk	218.42	506.94	1.97	32.67	125.38	1.18			57.94	1.50			4.00	504.00		2.30		1,456.30
Sherman	20.60	458.40	2.49	1.07	126.46					0.40	2.59	20.00						632.01
Tillamook	90.40	327.39	11.55	40.32	146.98				1,383.22	6.20	3.25			304.00			30.00	2,343.31
Umatilla	251.65	1,649.56	20.20	185.08	437.44	1.75		5.05		5.10	3.21	9.00	17.00	28.00		22.40	240.00	2,875.44
Union	150.65	589.18	6.03	17.50	230.47	0.86	0.50			1.35				3.00			320.00	1,319.54
Wallowa	40.25	656.03	2.74	8.13	118.00					7.20							329.00	1,161.35
Wasco	103.03	665.45	8.81	92.41	260.61		18.30			2.20	1.00	8.55	389.00	33.00			148.00	1,730.36
Washington	791.11	1,293.00	106.83	126.00	194.07	1.05			223.93	0.50	0.90			54.00				2,791.39
Wheeler	13.85	259.11	0.51	135.54	155.80					1.20				34.00	7.28		59.00	666.29
Yamhill	235.10	662.91	8.73	49.37	152.81					0.50			22.00	230.00			30.00	1,391.42
Total	10,011.03	26,250.60	610.70	6,467.42	8,061.85	97.28	43.00	37.78	4,140.28	250.05	95.57	116.95	759.00	28,553.00	109.27	287.67	8,840.00	94,731.45

CROSS REFERENCE TABLE OF POSTED HIGHWAY ROUTE NUMBER TO STATE HIGHWAY NUMBER

INTERSTATE	HIGHWAY NAME	HWY. #	US ROUTE	HIGHWAY NAME	HWY. #	OR ROUTE	HIGHWAY NAME	HWY #
I-5	Pacific Highway	1	US 395	Lakeview-Burns	49	OR 66	Green Springs	21
I-82	McNary	70	US 395	Umatilla-Stanfield	54	OR 69	Beltline	69
I-84	Columbia River	2	US 730	Columbia River	2	OR 70	Dairy-Bonanza	23
I-84	Old Oregon Trail	6	US 95	I.O.N	456	OR 74	Heppner	52
I-84	Baker-Copperfield	12	US 97	The Dalles-California	4	OR 78	Steens	442
I-84	Historic Columbia River	100	US 97	Sherman	42	OR 82	Wallowa Lake	10
I-105	Eugene-Springfield Highway	227	US 97 Bus.	Klamath Falls-Malin	50	OR 86	Baker-Copperfield	12
I-205	East Portland Freeway	64				OR 99	Pacific Highway	1
I-405	Stadium	61	OR ROUTE	HIGHWAY NAME	HWY #	OR 99	Pacific Highway West	1W
			OR 3	Enterprise-Lewiston	11	OR 99	Redwood	25
US ROUTE	HIGHWAY NAME	HWY. #	OR 6	Wilson River	37	OR 99	Coos Bay-Roseburg	35
US 101	Oregon Coast	9	OR 7	Baker-Copperfield	12	OR 99	Umpqua	45
US 101 Bus	Nehalem	102	OR 7	Whitney	71	OR 99	Rogue River	60
US 101 Bus.	Warrenton-Astoria	105	OR 8	Tualatin Valley	29	OR 99	Rogue Valley	63
US 197	The Dalles-California	4	OR 10	Pacific Highway West	1W	OR 99	Goshen-Divide	226
US 199	Redwood	25	OR 10	Farmington	142	OR 99	Sams Valley	271
US 20	The Dalles-California	4	OR 11	Oregon-Washington	8	OR 99E	Pacific Highway East	1E
US 20	Central Oregon	7	OR 18	Salmon River	39	OR 99E	Albany-Junction City	58
US 20	Santiam	16	OR 18 Bus.	Willamina-Sheridan	157	OR 99E Bus.	Salem	72
US 20	McKenzie-Bend	17	OR 19	John Day	5	OR 99E	Hillsboro-Silverton	140
US 20	Albany-Corvallis	31	OR 22	Willamina-Salem	30	OR 99W	Pacific Highway West	1W
US 20	Corvallis-Newport	33	OR 22	Three Rivers	32	OR 126	Pacific Highway West	1W
US 26	The Dalles-California	4	OR 22	Salmon River	39	OR 126 Bus.	Pacific Highway West	1W
US 26	John Day	5	OR 22	Salem	72	OR 126	McKenzie	15
US 26	Central Oregon	7	OR 22	North Santiam	162	OR 126 Bus.	McKenzie	15
US 26	Mt. Hood	26	OR 27	Crooked River	14	OR 126	Santiam	16
US 26	Ochoco	41	OR 31	Fremont	19	OR 126	Ochoco	41
US 26	Sunset	47	OR 34	Alsea	27	OR 126	Florence-Eugene	62
US 26	Warm Springs	53	OR 34	Corvallis-Newport	33	OR 126	Clear Lake-Belknap Springs	215
US 26	Nehalem	102	OR 34	Corvallis-Lebanon	210	OR 126	Eugene-Springfield	227
US 26	Madras-Prineville	360	OR 35	Mt. Hood	26	OR 138	Pacific Highway	1
US 30	Columbia River	2	OR 36	Territorial	200	OR 138	North Umpqua	138
US 30	Lower Columbia River	2W	OR 36	Mapleton-Junction City	229	OR 138	Elkton-Sutherlin	231
US 30	Old Oregon Trail	6	OR 37	Pendleton-John Day	28	OR 140	The Dalles-California	4
US 30	Mt. Hood	26	OR 37	Pendleton-Cold Springs	36	OR 140	Fremont	19
US 30	Stadium	61	OR 38	Umpqua	45	OR 140	Klamath Falls-Lakeview	20
US 30	La Grande-Baker	66	OR 39	Klamath Falls-Lakeview	20	OR 140	Klamath Falls-Malin	50
US 30	Pendleton	67	OR 39	Klamath Falls-Malin	50	OR 140	Lake of the Woods	270
US 30	Historic Columbia River	100	OR 39	Hatfield	426	OR 140	South Klamath Falls	424
US 30	Mosier-The Dalles	292	OR 42	Coos Bay-Roseburg	35	OR 140	Warner	431
US 30	Huntington	449	OR 42	Coquille-Bandon	244	OR 201	Central Oregon	7
US 30	Olds Ferry-Ontario	455	OR 43	Oswego	3	OR 201	Succor Creek	450
US 30 Bus.	Sandy Boulevard	59	OR 46	Oregon Caves	38	OR 201	Olds Ferry-Ontario	455
US 30 Bypass	Northeast Portland	123	OR 47	Sunset	47	OR 202	Nehalem	102
US 395	Columbia River	2	OR 47	Nehalem	102	OR 203	La Grande-Baker	66
US 395	John Day	5	OR 47	Mist-Clatskanie	110	OR 203	Medical Springs	340
US 395	Old Oregon Trail	6	OR 51	Monmouth-Independence	43	OR 204	Weston-Elgin	330
US 395	Central Oregon	7	OR 51	Independence	193	OR 205	Frenchglen	440
US 395	Fremont	19	OR 53	Necanicum	46	OR 206	Wasco-Heppner	300
US 395	Pendleton-John Day	28	OR 58	Willamette	18	OR 206	Celilo-Wasco	301
US 395	John Day-Burns	48	OR 62	Crater Lake	22	OR 207	John Day	5

CROSS REFERENCE TABLE OF POSTED HIGHWAY ROUTE NUMBER TO STATE HIGHWAY NUMBER

OR ROUTE	HIGHWAY NAME	HWY #
OR 207	Heppner	52
OR 207	Wasco-Heppner	300
OR 207	Lexington-Echo	320
OR 207	Heppner-Spray	321
OR 207	Hermiston	333
OR 207	Service Creek-Mitchell	390
OR 210	Scholls	143
OR 211	Woodburn-Estacada	161
OR 211	Clackamas	171
OR 211	Eagle Creek-Sandy	172
OR 212	Clackamas	171
OR 212	Clackamas-Boring	174
OR 213	East Portland Freeway	64
OR 213	Cascade (N. Section)	68
OR 213	Cascade (S. Section)	160
OR 214	Hillsboro-Silverton	140
OR 214	Silver Creek Falls	163
OR 216	The Dalles-California	4
OR 216	Wapinitia	44
OR 216	Sherars Bridge	290
OR 217	Beaverton-Tigard	144
OR 218	Shaniko-Fossil	291
OR 219	Hillsboro-Silverton	140
OR 221	Salem-Dayton	150
OR 223	Dallas-Rickreall	189
OR 223	Kings Valley	191
OR 224	Clackamas	171
OR 226	Albany-Lyons	211
OR 227	Tiller-Trail	230
OR 228	Halsey-Sweet Home	212
OR 229	Siletz	181
OR 230	West Diamond Lake	233
OR 233	Salmon River	39
OR 233	Lafayette	153
OR 233	Amity-Dayton	155
OR 234	Sams Valley	271
OR 237	Cove	342
OR 238	Jacksonville	272
OR 240	Yamhill-Newberg	151
OR 242	McKenzie	15
OR 244	Ukiah-Hilgard	341
OR 245	Dooley Mountain	415

This cross reference lists the Posted Highway Route Number, Highway Name and State Highway Number. A state highway may traverse all or a portion of the posted Highway Route Number. A route common with a highway for less than one mile is not shown.

CROSS REFERENCE TABLE OF STATE HIGHWAY NUMBER TO POSTED ROUTE NUMBERS

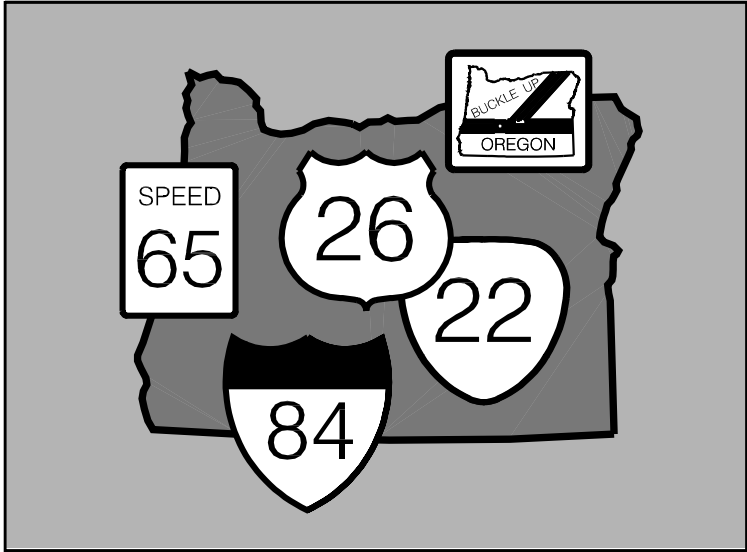
Hwy. #	Highway Name	Posted Route Number(s)	Hwy. #	Highway Name	Posted Route Number(s)
1	Pacific Highway	I-5, OR 99, OR 138	52	Heppner	OR 74, OR 207
1E	Pacific Highway East	OR 99E	53	Warm Springs	US 26
1W	Pacific Highway West	OR 10, OR 99, OR 126, OR 126Bus, OR 99W	54	Umatilla-Stanfield	US 395
2	Columbia River	I-84, US 30, US 395, US 730	58	Albany-Junction City	OR 99E
2W	Lower Columbia River	US 30	60	Rogue River	OR 99
3	Oswego	OR 43	61	Stadium	I-405, US 30
4	The Dalles-California	US 20, US 26, US 97, US 197, OR 140, OR 216	62	Florence-Eugene	OR 126
5	John Day	US 26, US 395, OR 19, OR 207	63	Rogue Valley	OR 99
6	Old Oregon Trail	I-84, US 30, US 395	64	East Portland Freeway	I-205, OR 213
7	Central Oregon	US 20, US 26, US 395, OR 201	66	La Grande-Baker	US 30, OR 203
8	Oregon-Washington	OR 11	67	Pendleton	US 30
9	Oregon Coast	US 101	68	Cascade (N. Section)	OR 213
10	Wallowa Lake	OR 82	69	Beltline	OR 69, OR 126
11	Enterprise-Lewiston	OR 3	70	McNary	I-82
12	Baker-Copperfield	I-84, OR 7, OR 86	71	Whitney	OR 7
14	Crooked River	OR 27	72	Salem	OR 22, OR 99EBus
15	McKenzie	OR 126, OR 242, OR 126Bus	100	Historic Columbia River	I-84, US 30
16	Santiam	US 20, OR 126	102	Nehalem	US 26, OR 47, OR 202, US 101Bus
17	McKenzie-Bend	US 20	103	Fishhawk Falls	NONE
18	Willamette	OR 58	104	Ft. Stevens	NONE
19	Fremont	OR 31, OR 140, US 395	105	Warrenton-Astoria	US 101Bus
20	Klamath Falls-Lakeview	OR 39, OR 140	110	Mist-Clatskanie	OR 47
21	Green Springs	OR 66	120	Swift	NONE
22	Crater Lake	OR 62	123	Northeast Portland	US 30 Bypass
23	Dairy-Bonanza	OR 70	130	Little Nestucca	NONE
25	Redwood	US 199, OR 99	131	Netarts	NONE
26	Mt. Hood	US 26, US 30, OR 35	138	North Umpqua	OR 138
27	Alsea	OR 34	140	Hillsboro-Silverton	OR 219, OR 214
28	Pendleton-John Day	OR 37, US 395	141	Beaverton-Tualatin	NONE
29	Tualatin Valley	OR 8	142	Farmington	OR 10
30	Willamina-Salem	OR 22	143	Scholls	OR 210
31	Albany-Corvallis	US 20	144	Beaverton-Tigard	OR 217
32	Three Rivers	OR 22	150	Salem-Dayton	OR 221
33	Corvallis-Newport	US 20, OR 34	151	Yamhill-Newberg	OR 240
35	Coos Bay-Roseburg	OR 42, OR 99	153	Bellevue-Hopewell	NONE
36	Pendleton-Cold Springs	OR 37	154	Lafayette	OR 233
37	Wilson River	OR 6	155	Amity-Dayton	OR 233
38	Oregon Caves	OR 46	157	Willamina-Sheridan	OR 18Bus.
39	Salmon River	OR 18, OR 22, OR 233	160	Cascade (S. Section)	OR 213
40	Beaverton-Hillsdale	OR 10	161	Woodburn-Estacada	OR 211
41	Ochoco	US 26, OR 126	162	North Santiam	OR 22
42	Sherman	US 97	163	Silver Creek Falls	OR 214
43	Monmouth-Independence	OR 51	164	Jefferson	NONE
44	Wapinitia	OR 216	171	Clackamas	OR 211, OR 212, OR 224
45	Umpqua	OR 38, OR 99	172	Eagle Creek-Sandy	OR 211
46	Necanicum	OR 53	173	Timberline	NONE
47	Sunset	US 26, OR 47	174	Clackamas-Boring	OR 212
48	John Day-Burns	US 395	180	Eddyville-Blodgett	NONE
49	Lakeview-Burns	US 395	181	Siletz	OR 229
50	Klamath Falls-Malin	OR 39, OR 140, US 97Bus	182	Otter Rock	NONE
51	Wilsonville-Hubbard	NONE	189	Dallas-Rickreall	OR 223

CROSS REFERENCE TABLE OF STATE HIGHWAY NUMBER TO POSTED ROUTE NUMBERS

Hwy. #	Highway Name	Posted Route Number(s)
191	Kings Valley	OR 223
193	Independence	OR 51
194	Monmouth	NONE
200	Territorial	OR 36
201	Alsea-Deadwood	NONE
210	Corvallis-Lebanon	OR 34
211	Albany-Lyons	OR 226
212	Halsey-Sweet Home	OR 228
215	Clear Lake-Belknap Springs	OR 126
222	Springfield-Creswell	NONE
225	McVay	NONE
226	Goshen-Divide	OR 99
227	Eugene-Springfield	I-105, OR 126
228	Springfield	NONE
229	Mapleton-Junction City	OR 36
230	Tiller-Trail	OR 227
231	Elkton-Sutherland	OR 138
233	West Diamond Lake	OR 230
240	Cape Arago	NONE
241	Coos River	NONE
242	Powers	NONE
244	Coquille-Bandon	OR 42
250	Cape Blanco	NONE
251	Port Orford	NONE
255	Carpenterville	NONE
260	Rogue River Loop	NONE
270	Lake of the Woods	OR 140
271	Sams Valley	OR 99, OR 234
272	Jacksonville	OR 238
273	Siskiyou	NONE
281	Hood River	NONE
282	Odell	NONE
290	Sherars Bridge	OR 216
291	Shaniko-Fossil	OR 218
292	Mosier-The Dalles	US 30
293	Antelope	NONE
300	Wasco-Heppner	OR 206, OR 207
301	Celilo-Wasco	OR 206
320	Lexington-Echo	OR 207
321	Heppner-Spray	OR 207
330	Weston-Elgin	OR 204
331	Umatilla Mission	NONE
332	Sunnyside-Umapine	NONE
333	Hermiston	OR 207
334	Athena-Holdman	NONE
335	Havana-Helix	NONE
339	Freewater	NONE
340	Medical Springs	OR 203
341	Ukiah-Hilgard	OR 244
342	Cove	OR 237
350	Little Sheep Creek	NONE

Hwy. #	Highway Name	Posted Route Number(s)
351	Joseph-Wallowa Lake	NONE
360	Madras-Prineville	US 26
361	Culver	NONE
370	O'Neil	NONE
371	Powell Butte	NONE
372	Century Drive	NONE
380	Paulina	NONE
390	Service Creek-Mitchell	OR 207
402	Kimberly-Long Creek	NONE
410	Sumpter	NONE
413	Halfway-Cornucopia	NONE
414	Pine Creek	NONE
415	Dooley Mountain	OR 245
420	Midland	NONE
422	Chiloquin	NONE
424	South Klamath Falls	OR 140
426	Hatfield	OR 39
429	Crescent Lake	NONE
431	Warner	OR 140
440	Frenchglen	OR 205
442	Steens	OR 78
449	Huntington	US 30
450	Succor Creek	OR 201
451	Vale-West	NONE
453	Adrian-Arena Valley	NONE
454	Adrian-Caldwell	NONE
455	Olds Ferry-Ontario	US 30, OR 201
456	I.O.N	US 95

This cross reference lists the State Highway Number, Highway Name and posted Highway Route Numbers that traverse all of or a portion of each State Highway. A route common with another for less than one mile is not shown.



State Mileage

2004 Oregon State Highway System

NUMERIC ORDER				ALPHABETIC ORDER			
1	Pacific	66	La Grande-Baker	335	Havana-Helix	36	Pendleton-Cold Springs
1E	Pacific Hwy. East [81]	67	Pendleton	52	Heppner	28	Pendleton-John Day
1W	Pacific Hwy. West [91]	68	Cascade Highway North	321	Heppner-Spray	414	Pine Creek
2	Columbia River	69	Belt Line	333	Hermiston	251	Port Orford
2W	Columbia River (Lower)[92]	70	McNary	140	Hillsboro-Silverton	371	Powell Butte
3	Oswego	71	Whitney	100	Historic Columbia River	242	Powers
4	The Dalles-California	72	Salem	281	Hood River	25	Redwood
5	John Day	100	Historic Columbia River	449	Huntington	60	Rogue River
6	Old Oregon Trail	102	Nehalem	456	I.O.N.	260	Rogue River Loop
7	Central Oregon	103	Fishhawk Falls	193	Independence	63	Rogue Valley
8	Oregon-Washington	104	Fort Stevens	272	Jacksonville	72	Salem
9	Oregon Coast	105	Warrenton-Astoria	164	Jefferson	150	Salem-Dayton
10	Wallowa Lake	110	Mist-Clatskanie	5	John Day	39	Salmon River
11	Enterprise-Lewiston	120	Swift	48	John Day-Burns	271	Sams Valley
12	Baker-Copperfield	123	Northeast Portland	351	Joseph-Wallowa Lake	16	Santiam
14	Crooked River	130	Little Nestucca	402	Kimberly-Long Creek	143	Scholls
15	McKenzie	131	Netarts	191	Kings Valley	390	Service Creek-Mitchell
16	Santiam	138	North Umpqua	20	Klamath Falls-Lakeview	291	Shaniko-Fossil
17	McKenzie-Bend	140	Hillsboro-Silverton	50	Klanath Falls-Malin	290	Sherars Bridge
18	Willamette	141	Beaverton-Tualatin	66	La Grande-Baker	42	Sherman
19	Fremont	142	Farmington	154	Lafayette	181	Siletz
20	Klamath Falls-Lakeview	143	Scholls	270	Lake of the Woods	163	Silver Creek Falls
21	Green Springs	144	Beaverton-Tigard	49	Lakeview-Burns	273	Siskiyou
22	Crater Lake	150	Salem-Dayton	320	Lexington-Echo	424	South Klamath Falls
23	Dairy-Bonanza	151	Yamhill-Newberg	130	Little Nestucca	228	Springfield
25	Redwood	153	Bellevue-Hopewell	350	Little Sheep Creek	222	Springfield-Creswell
26	Mt. Hood	154	Lafayette	2W	Lower Columbia River	61	Stadium Freeway
27	Alsea	155	Amity-Dayton	360	Madras-Prineville	442	Steens
28	Pendleton-John Day	157	Willamina-Sheridan	229	Mapleton-Junction City	450	Succor Creek
29	Tualatin Valley	160	Cascade Highway South	15	McKenzie	410	Sumpter
30	Willamina-Salem	161	Woodburn-Estacada	17	McKenzie-Bend	332	Sunnyside-Umapine
31	Albany-Corvallis	162	North Santiam	70	McNary	47	Sunset
32	Three Rivers	163	Silver Creek Falls	225	McVay	120	Swift
33	Corvallis-Newport	164	Jefferson	340	Medical Springs	200	Territorial
35	Coos Bay-Roseburg	166	Clackamas	420	Midland	4	The Dalles-California
36	Pendleton-Cold Springs	172	Eagle Creek-Sandy	110	Mist-Clatskanie	32	Three Rivers
37	Wilson River	173	Timberline	194	Monmouth	230	Tiller-Trail
38	Oregon Caves	174	Clackamas-Boring	43	Monmouth-Independence	173	Timberline
39	Salmon River	180	Eddyville-Blodgett	292	Mosier-The Dalles	29	Tualatin Valley
40	Beaverton-Hillsdale	181	Siletz	26	Mt. Hood	341	Ukiah-Hilgard
41	Ochoco	182	Otter Rock	46	Necanicum	331	Umatilla Mission
42	Sherman	189	Dallas-Rickreall	102	Nehalem	54	Umatilla-Stanfield
43	Monmouth-Independence	191	Kings Valley	131	Netarts	45	Umpqua
44	Wapinitia	193	Independence	162	North Santiam	451	Vale-West
45	Umpqua	194	Monmouth	73	North Umpqua	10	Wallowa Lake
46	Necanicum	200	Territorial	123	Northeast Portland	44	Wapinitia
47	Sunset	201	Alsea-Deadwood	41	Ochoco	53	Warm Springs
48	John Day-Burns	210	Corvallis-Lebanon	282	Odell	431	Warner
49	Lakeview-Burns	211	Albany-Lyons	6	Old Oregon Trail	105	Warrenton-Astoria
50	Klamath Falls-Malin	212	Halsey-Sweet Home	455	Olds Ferry-Ontario	300	Wasco-Heppner
51	Wilsonville-Hubbard	215	Clear Lake-Belknap Springs	370	O'Neil	233	West Diamond Lake
52	Heppner	222	Springfield-Creswell	38	Oregon Caves	330	Weston-Elgin
53	Warm Springs	225	McVay	9	Oregon Coast	71	Whitney
54	Umatilla-Stanfield	226	Goshen-Divide	8	Oregon-Washington	18	Willamette
58	Albany-Junction City	227	Eugene-Springfield	3	Oswego	30	Willamina-Salem
60	Rogue River	228	Springfield	182	Otter Rock	157	Willamina-Sheridan
61	Stadium Freeway	229	Mapleton-Junction City	1	Pacific	37	Wilson River
62	Florence-Eugene	230	Tiller-Trail	1E	Pacific Hwy. East (81)	51	Wilsonville-Hubbard
63	Rogue Valley	231	Elkton-Sutherlin	1W	Pacific Hwy. West	161	Woodburn-Estacada
64	East Portland Freeway	233	West Diamond Lake	380	Paulina	151	Yamhill-Newberg
		240	Cape Arago	67	Pendleton		
		241	Coos River				
		242	Powers				
		244	Coquille-Bandon				
		250	Cape Blanco	453	Adrain-Arena Valley		
		251	Port Orford	454	Adrian-Caldwell		
		255	Carpenterville	31	Albany-Corvallis		
		260	Rogue River Loop	58	Albany-Junction City		
		270	Lake of the Woods	211	Albany-Lyons		
		271	Sams Valley	27	Alsea		
		272	Jacksonville	201	Alsea-Deadwood		
		273	Siskiyou	155	Amity-Dayton		
		281	Hood River	293	Antelope		
		282	Odell	334	Athena-Holdman		
		290	Sherars Bridge	12	Baker-Copperfield		
		291	Shaniko-Fossil	40	Beaverton-Hillsdale		
		292	Mosier-The Dalles	144	Beaverton-Tigard		
		293	Antelope	141	Beaverton-Tualatin		
		300	Wasco-Heppner	153	Bellevue-Hopewell		
		301	Celilo-Wasco	69	Belt Line		
		320	Lexington-Echo	290	Cape Arago		
		321	Heppner-Spray	250	Cape Blanco		
		330	Weston-Elgin	255	Carpenterville		
		331	Umatilla Mission	68	Cascade Highway North		
		332	Sunnyside-Umapine	160	Cascade Highway South		
		333	Hermiston	301	Celilo-Wasco		
		334	Athena-Holdman	7	Central Oregon		
		335	Havana-Helix	372	Century Drive		
		339	Freewater	422	Chiloquin		
		340	Medical Springs	171	Clackamas		
		341	Ukiah-Hilgard	174	Clackamas-Boring		
		342	Cove	215	Clear Lake-Belknap Springs		
		350	Little Sheep Creek	2	Columbia River		
		351	Joseph-Wallowa Lake	35	Coos Bay-Roseburg		
		360	Madras-Prineville	241	Coos River		
		361	Culver	244	Coquille-Bandon		
		370	O'Neil	210	Corvallis-Lebanon		
		371	Powell Butte	33	Corvallis-Newport		
		372	Century Drive	342	Cove		
		380	Paulina	22	Crater Lake		
		390	Service Creek-Mitchell	429	Crescent Lake		
		402	Kimberly-Long Creek	14	Crooked River		
		410	Sumpter	361	Culver		
		413	Halfway-Cornucopia	23	Dairy-Bonanza		
		414	Pine Creek	189	Dallas-Rickreall		
		415	Dooley Mountain	415	Dooley Mountain		
		420	Midland	172	Eagle Creek-Sandy		
		422	Chiloquin	64	East Portland Freeway		
		424	South Klamath Falls	180	Eddyville-Blodgett		
		426	Hatfield	231	Elkton-Sutherlin		
		429	Crescent Lake	11	Enterprise-Lewiston		
		431	Warner	227	Eugene-Springfield		
		440	Frenchglen	142	Farmington		
		442	Steens	103	Fishhawk Falls		
		449	Huntington	62	Florence-Eugene		
		450	Succor Creek	104	Fort Stevens		
		451	Vale-West	339	Freewater		
		453	Adrain-Arena Valley	19	Fremont		
		454	Adrian-Caldwell	440	Frenchglen		
		455	Olds Ferry-Ontario	226	Goshen-Divide		
		456	I.O.N.	21	Green Springs		
				413	Halfway-Cornucopia		
				212	Halsey-Sweet Home		
				426	Hatfield		

By Number, Name, and Length of Centerline Miles

Hwys (7,441.41) + Conn. + Front. (620.41) = 8,061.85 Total

2004 STATE HIGHWAYS

001 PACIFIC	308.37	050 KLAMATH FALLS-MALIN	31.86	163 SILVER CREEK FALLS	32.06	300 WASCO-HEPPNER	85.82
002 COLUMBIA RIVER	200.95	051 WILSONVILLE-HUBBARD	5.94	164 JEFFERSON	8.54	301 CELILO-WASCO	18.39
003 OSWEGO	11.60	052 HEPPNER	83.05	171 CLACKAMAS	48.53	320 LEXINGTON-ECHO	35.60
004 THE DALLES-CALIFORNIA	281.25	053 WARM SPRINGS	60.00	172 EAGLE CREEK-SANDY	6.17	321 HEPPNER-SPRAY	40.87
005 JOHN DAY	273.48	054 UMATILLA-STANFIELD	12.86	173 TIMBERLINE	5.32	330 WESTON-ELGIN	41.89
006 OLD OREGON TRAIL	210.43	058 ALBANY-JUNCTION CITY	32.34	174 CLACKAMAS-BORING	8.84	331 UMATILLA MISSION	4.84
007 CENTRAL OREGON	263.92	060 ROGUE RIVER	14.95	180 EDDYVILLE-BLODGETT	19.16	332 SUNNYSIDE-UMAPINE	7.93
008 OREGON-WASHINGTON	34.06	061 STADIUM FREEWAY	4.25	181 SILETZ	31.45	333 HERMISTON	18.12
009 OREGON COAST	346.71	062 FLORENCE-EUGENE	52.65	182 OTTER ROCK	0.75	334 ATHENA-HOLDMAN	18.12
010 WALLOWA LAKE	70.74	063 ROGUE VALLEY	20.09	189 DALLAS-RICKREALL	4.01	335 HAVANA-HELIX	8.66
011 ENTERPRISE-LEWISTON	43.11	064 EAST PORTLAND FREEWAY	26.56	191 KINGS VALLEY	31.40	339 FREEWATER	3.43
012 BAKER-COPPERFIELD	70.34	066 LA GRANDE-BAKER	54.45	193 INDEPENDENCE	6.34	340 MEDICAL SPRINGS	38.70
014 CROOKED RIVER	44.78	067 PENDLETON	5.93	194 MONMOUTH	7.56	341 UKIAH-HILGARD	47.22
015 MCKENZIE	111.16	068 CASCADE HWY NORTH	10.18	200 TERRITORIAL	42.14	342 COVE	22.07
016 SANTIAM	100.36	069 BELTLINE	13.00	201 ALSEA-DEADWOOD	9.49	350 LITTLE SHEEP CREEK	29.36
017 MCKENZIE-BEND	20.99	070 MCNARY	11.21	210 CORVALLIS-LEBANON	18.09	351 JOSEPH-WALLOWA LAKE	6.94
018 WILLAMETTE	86.75	071 WHITNEY	50.96	211 ALBANY-LYONS	25.28	360 MADRAS-PRINEVILLE	26.19
019 FREMONT	157.73	072 SALEM	8.48	212 HALSEY-SWEET HOME	21.40	361 CULVER	11.62
020 KLAMATH FALLS-LAKEVIEW	95.68	081 PACIFIC HIGHWAY EAST	48.25	215 CLEAR LAKE-BELKNAP SPRINGS	19.81	370 O'NEIL	17.67
021 GREEN SPRINGS	58.95	091 PACIFIC HIGHWAY WEST	126.80	222 SPRINGFIELD-CRESWELL	10.33	371 POWELL BUTTE	7.57
022 CRATER LAKE	83.47	092 LOWER COLUMBIA RIVER	94.89	225 MCVAY	2.52	372 CENTURY DRIVE	17.35
023 DAIRY-BONANZA	6.97	100 HISTORIC COLUMBIA RIVER	42.79	226 GOSHEN-DIVIDE	19.87	380 PAULINA	55.49
025 REDWOOD	46.56	102 NEHALEM	86.44	227 EUGENE-SPRINGFIELD	9.97	390 SERVICE CREEK-MITCHELL	23.79
026 MT. HOOD	89.62	103 FISHHAWK FALLS	9.02	228 SPRINGFIELD	1.40	402 KIMBERLY-LONG CREEK	34.88
027 ALSEA	56.61	104 FORT STEVENS	6.97	229 MAPLETON-JUNCTION CITY	50.14	410 SUMPTER	3.71
028 PENDLETON-JOHN DAY	118.47	105 WARRENTON-ASTORIA	7.25	230 TILLER-TRAIL	11.25	413 HALFWAY-CORNUCOPIA	11.28
029 TUALATIN VALLEY	40.94	110 MIST-CLATSKANIE	11.89	231 ELKTON-SUTHERLIN	25.39	414 PINE CREEK	0.91
030 WILLAMINA-SALEM	26.31	120 SWIFT	2.71	233 WEST DIAMOND LAKE	23.80	415 DOOLEY MOUNTAIN	36.62
031 ALBANY-CORVALLIS	11.17	123 NORTHEAST PORTLAND	16.81	240 CAPE ARAGO	11.95	420 MIDLAND	4.32
032 THREE RIVERS	24.97	130 LITTLE NESTUCCA	9.40	241 COOS RIVER	17.41	422 CHILOQUIN	5.48
033 CORVALLIS-NEWPORT	52.28	131 NETARTS	9.08	242 POWERS	18.68	424 SOUTH KLAMATH FALLS	5.91
035 COOS BAY-ROSEBURG	73.31	138 NORTH UMPQUA	101.95	244 COQUILLE-BANDON	16.93	426 HATFIELD	2.42
036 PENDLETON-COLD SPRINGS	30.41	140 HILLSBORO-SILVERTON	50.05	250 CAPE BLANCO	5.41	429 CRESCENT LAKE	2.39
037 WILSON RIVER	51.25	141 BEAVERTON-TUALATIN	7.30	251 PORT ORFORD	0.76	431 WARNER	65.02
038 OREGON CAVES	19.33	142 FARMINGTON	2.86	255 CARPENTERVILLE	25.86	440 FRENCHGLEN	72.95
039 SALMON RIVER	53.36	143 SCHOLLS	0.57	260 ROGUE RIVER LOOP	20.79	442 STEENS	91.55
040 BEAVERTON-HILLSDALE	2.44	144 BEAVERTON-TIGARD	7.52	270 LAKE OF THE WOODS	68.76	449 HUNTINGTON	11.09
041 OCHOCO	97.32	150 SALEM-DAYTON	20.74	271 SAMS VALLEY	18.74	450 SUCCOR CREEK	24.97
042 SHERMAN	68.37	151 YAMHILL-NEWBERG	11.50	272 JACKSONVILLE	38.67	451 VALE-WEST	10.36
043 MONMOUTH-INDEPENDENCE	2.35	153 BELLEVUE-HOPEWELL	14.27	273 SISKIYOU	12.42	453 ADRIAN-ARENA VALLEY	3.19
044 WAPINITIA	25.85	154 LAFAYETTE	6.26	281 HOOD RIVER	19.01	454 ADRIAN-CALDWELL	5.09
045 UMPQUA	56.89	155 AMITY-DAYTON	9.19	282 ODELL	3.45	455 OLDS FERRY-ONTARIO	35.22
046 NECANICUM	18.91	157 WILLAMINA-SHERIDAN	8.56	290 SHERARS BRIDGE	28.47	456 I.O.N.	121.30
047 SUNSET	74.71	160 CASCADE HWY SOUTH	29.93	291 SHANIKO-FOSSIL	42.25		
048 JOHN DAY-BURNS	67.43	161 WOODBURN-ESTACADA	33.28	292 MOSIER-THE DALLES	4.98		
049 LAKEVIEW-BURNS	89.67	162 NORTH SANTIAM	80.64	293 ANTELOPE	13.58		

2004 OREGON MILEAGE REPORT
State Highways by County and Surface Type (Add Miles Only)

COUNTY	HWY	HIGHWAY NAME	GRAVEL	ASPHALT	CONCRETE	TOTAL
BAKER						
	005	JOHN DAY	0.00	22.57	0.00	22.57
	006	OLD OREGON TRAIL	0.00	37.93	27.87	65.80
	012	BAKER-COPPERFIELD	0.00	70.10	0.24	70.34
	066	LA GRANDE-BAKER	0.00	21.35	0.25	21.60
	071	WHITNEY	0.00	43.40	0.00	43.40
	340	MEDICAL SPRINGS	0.00	15.94	0.00	15.94
	410	SUMPTER	0.00	3.71	0.00	3.71
	413	HALFWAY-CORNUCOPIA	5.46	5.82	0.00	11.28
	414	PINE CREEK	0.00	0.91	0.00	0.91
	415	DOOLEY MOUNTAIN	0.00	36.62	0.00	36.62
	449	HUNTINGTON	0.00	9.98	0.00	9.98
		BAKER COUNTY TOTALS	5.46	268.33	28.36	302.15
BENTON						
	027	ALSEA	0.00	29.12	0.00	29.12
	031	ALBANY-CORVALLIS	0.00	10.22	0.11	10.33
	033	CORVALLIS-NEWPORT	0.00	20.06	0.29	20.35
	091	PACIFIC HIGHWAY WEST	0.00	32.08	0.00	32.08
	180	EDDYVILLE-BLODGETT	0.00	6.65	0.00	6.65
	191	KINGS VALLEY	0.00	9.83	0.00	9.83
	200	TERRITORIAL	0.00	2.09	0.00	2.09
	201	ALSEA-DEADWOOD	0.00	9.49	0.00	9.49
	210	CORVALLIS-LEBANON	0.00	0.23	0.00	0.23
		BENTON COUNTY TOTALS	0.00	119.77	0.40	120.17
CLACKAMAS						
	001	PACIFIC	0.00	2.34	2.73	5.07
	003	OSWEGO	0.00	6.40	0.16	6.56
	026	MT. HOOD	0.00	40.72	0.00	40.72
	051	WILSONVILLE-HUBBARD	0.00	1.78	0.00	1.78
	053	WARM SPRINGS	0.00	4.62	0.00	4.62
	064	EAST PORTLAND FREEWAY	0.00	0.00	15.30	15.30
	068	CASCADE HWY NORTH	0.00	2.95	0.00	2.95
	081	PACIFIC HIGHWAY EAST	0.00	20.36	0.14	20.50
	160	CASCADE HWY SOUTH	0.00	24.42	0.00	24.42
	161	WOODBURN-ESTACADA	0.00	30.73	0.02	30.75
	171	CLACKAMAS	0.00	48.40	0.13	48.53
	172	EAGLE CREEK-SANDY	0.00	6.17	0.00	6.17
	173	TIMBERLINE	0.00	5.32	0.00	5.32
	174	CLACKAMAS-BORING	0.00	8.84	0.00	8.84
		CLACKAMAS COUNTY TOTALS	0.00	203.05	18.48	221.53

2004 OREGON MILEAGE REPORT
State Highways by County and Surface Type (Add Miles Only)

COUNTY	HWY	HIGHWAY NAME	GRAVEL	ASPHALT	CONCRETE	TOTAL
CLATSOP						
	009	OREGON COAST	0.00	29.78	5.12	34.90
	046	NECANICUM	0.00	11.26	0.00	11.26
	047	SUNSET	0.00	30.85	0.00	30.85
	092	LOWER COLUMBIA RIVER	0.00	26.94	0.54	27.48
	102	NEHALEM	0.00	38.49	0.35	38.84
	103	FISHHAWK FALLS	0.00	8.95	0.07	9.02
	104	FORT STEVENS	0.00	6.97	0.00	6.97
	105	WARRENTON-ASTORIA	0.00	6.75	0.50	7.25
		CLATSOP COUNTY TOTALS	0.00	159.99	6.58	166.57
COLUMBIA						
	047	SUNSET	0.00	0.80	0.00	0.80
	092	LOWER COLUMBIA RIVER	0.00	41.74	8.64	50.38
	102	NEHALEM	0.00	29.71	0.24	29.95
	110	MIST-CLATSKANIE	0.00	11.89	0.00	11.89
		COLUMBIA COUNTY TOTALS	0.00	84.14	8.88	93.02
COOS						
	009	OREGON COAST	0.00	52.18	1.22	53.40
	035	COOS BAY-ROSEBURG	0.00	42.03	0.60	42.63
	240	CAPE ARAGO	0.00	11.72	0.23	11.95
	241	COOS RIVER	0.20	16.60	0.61	17.41
	242	POWERS	0.00	18.60	0.08	18.68
	244	COQUILLE-BANDON	0.00	16.81	0.12	16.93
		COOS COUNTY TOTALS	0.20	157.94	2.86	161.00
CROOK						
	014	CROOKED RIVER	12.65	28.11	0.00	40.76
	041	OCHOCO	0.00	46.43	0.00	46.43
	360	MADRAS-PRINEVILLE	0.00	9.98	0.00	9.98
	370	O'NEIL	0.00	13.83	0.00	13.83
	371	POWELL BUTTE	0.00	7.57	0.00	7.57
	380	PAULINA	0.00	55.49	0.00	55.49
		CROOK COUNTY TOTALS	12.65	161.41	0.00	174.06

2004 OREGON MILEAGE REPORT
State Highways by County and Surface Type (Add Miles Only)

COUNTY	HWY	HIGHWAY NAME	GRAVEL	ASPHALT	CONCRETE	TOTAL
CURRY						
	009	OREGON COAST	0.00	75.56	1.53	77.09
	250	CAPE BLANCO	0.00	5.41	0.00	5.41
	251	PORT ORFORD	0.00	0.76	0.00	0.76
	255	CARPENTERVILLE	0.00	25.86	0.00	25.86
		CURRY COUNTY TOTALS	0.00	107.59	1.53	109.12
DESCHUTES						
	004	THE DALLES-CALIFORNIA	0.00	58.10	0.59	58.69
	007	CENTRAL OREGON	0.00	67.61	0.00	67.61
	014	CROOKED RIVER	3.97	0.05	0.00	4.02
	015	MCKENZIE	0.00	34.62	0.00	34.62
	016	SANTIAM	0.00	9.51	0.00	9.51
	017	MCKENZIE-BEND	0.00	20.99	0.00	20.99
	019	FREMONT	0.00	2.31	0.00	2.31
	041	OCHOCO	0.00	3.64	0.00	3.64
	370	O'NEIL	0.00	3.84	0.00	3.84
	372	CENTURY DRIVE	0.00	17.35	0.00	17.35
		DESCHUTES COUNTY TOTALS	3.97	218.02	0.59	222.58
DOUGLAS						
	001	PACIFIC	0.00	69.18	18.57	87.75
	009	OREGON COAST	0.00	21.28	0.72	22.00
	035	COOS BAY-ROSEBURG	0.00	30.49	0.19	30.68
	045	UMPQUA	0.00	56.87	0.02	56.89
	138	NORTH UMPQUA	0.00	88.37	0.14	88.51
	231	ELKTON-SUTHERLIN	0.00	25.06	0.33	25.39
	233	WEST DIAMOND LAKE	0.00	17.81	0.00	17.81
		DOUGLAS COUNTY TOTALS	0.00	309.06	19.97	329.03
GILLIAM						
	002	COLUMBIA RIVER	0.00	34.95	0.00	34.95
	005	JOHN DAY	0.00	51.49	0.09	51.58
	052	HEPPNER	0.00	8.44	0.00	8.44
	300	WASCO-HEPPNER	0.00	39.64	0.00	39.64
		GILLIAM COUNTY TOTALS	0.00	134.52	0.09	134.61

2004 OREGON MILEAGE REPORT
State Highways by County and Surface Type (Add Miles Only)

COUNTY	HWY	HIGHWAY NAME	GRAVEL	ASPHALT	CONCRETE	TOTAL
GRANT						
	005	JOHN DAY	0.00	93.98	0.32	94.30
	028	PENDLETON-JOHN DAY	0.00	55.01	0.00	55.01
	041	OCHOCO	0.00	1.47	0.00	1.47
	048	JOHN DAY-BURNS	0.00	40.20	0.00	40.20
	071	WHITNEY	0.00	7.56	0.00	7.56
	402	KIMBERLY-LONG CREEK	0.00	34.82	0.06	34.88
	GRANT COUNTY TOTALS		0.00	233.04	0.38	233.42
HARNEY						
	007	CENTRAL OREGON	0.00	96.29	0.00	96.29
	048	JOHN DAY-BURNS	0.00	27.23	0.00	27.23
	049	LAKEVIEW-BURNS	0.00	32.80	0.00	32.80
	431	WARNER	0.00	2.56	0.00	2.56
	440	FRENCHGLEN	0.00	72.95	0.00	72.95
	442	STEENS	0.00	60.83	0.00	60.83
	HARNEY COUNTY TOTALS		0.00	292.66	0.00	292.66
HOOD RIVER						
	002	COLUMBIA RIVER	0.00	25.57	0.07	25.64
	026	MT. HOOD	0.00	36.40	0.00	36.40
	100	HISTORIC COLUMBIA RIVER	0.00	4.97	0.11	5.08
	281	HOOD RIVER	0.00	19.01	0.00	19.01
	282	ODELL	0.00	3.45	0.00	3.45
	HOOD RIVER COUNTY TOTALS		0.00	89.40	0.18	89.58
JACKSON						
	001	PACIFIC	0.00	34.68	17.51	52.19
	021	GREEN SPRINGS	0.00	27.77	0.00	27.77
	022	CRATER LAKE	0.00	63.09	0.10	63.19
	060	ROGUE RIVER	0.00	9.44	0.00	9.44
	063	ROGUE VALLEY	0.00	19.52	0.57	20.09
	230	TILLER-TRAIL	0.00	11.25	0.00	11.25
	233	WEST DIAMOND LAKE	0.00	5.99	0.00	5.99
	270	LAKE OF THE WOODS	0.00	32.25	0.00	32.25
	271	SAMS VALLEY	0.00	18.62	0.12	18.74
	272	JACKSONVILLE	0.00	24.87	0.09	24.96
	273	SISKIYOU	0.00	12.42	0.00	12.42
	JACKSON COUNTY TOTALS		0.00	259.90	18.39	278.29

2004 OREGON MILEAGE REPORT
State Highways by County and Surface Type (Add Miles Only)

COUNTY	HWY	HIGHWAY NAME	GRAVEL	ASPHALT	CONCRETE	TOTAL
JEFFERSON						
	004	THE DALLES-CALIFORNIA	0.00	35.54	0.11	35.65
	016	SANTIAM	0.00	10.06	0.00	10.06
	053	WARM SPRINGS	0.00	21.12	0.00	21.12
	293	ANTELOPE	0.00	0.71	0.00	0.71
	360	MADRAS-PRINEVILLE	0.00	16.21	0.00	16.21
	361	CULVER	0.00	11.62	0.00	11.62
	JEFFERSON COUNTY TOTALS		0.00	95.26	0.11	95.37
JOSEPHINE						
	001	PACIFIC	0.00	28.07	0.00	28.07
	025	REDWOOD	0.00	46.56	0.00	46.56
	038	OREGON CAVES	0.00	19.31	0.02	19.33
	060	ROGUE RIVER	0.00	5.51	0.00	5.51
	260	ROGUE RIVER LOOP	0.00	20.61	0.18	20.79
	272	JACKSONVILLE	0.00	13.53	0.18	13.71
	JOSEPHINE COUNTY TOTALS		0.00	133.59	0.38	133.97
KLAMATH						
	004	THE DALLES-CALIFORNIA	0.00	117.33	1.78	119.11
	018	WILLAMETTE	0.00	24.38	0.00	24.38
	019	FREMONT	0.00	15.97	0.00	15.97
	020	KLAMATH FALLS-LAKEVIEW	0.00	62.73	0.00	62.73
	021	GREEN SPRINGS	0.00	31.18	0.00	31.18
	022	CRATER LAKE	0.00	20.28	0.00	20.28
	023	DAIRY-BONANZA	0.00	6.97	0.00	6.97
	050	KLAMATH FALLS-MALIN	0.00	31.71	0.15	31.86
	138	NORTH UMPQUA	0.00	13.44	0.00	13.44
	270	LAKE OF THE WOODS	0.00	36.51	0.00	36.51
	420	MIDLAND	0.00	4.32	0.00	4.32
	422	CHILOQUIN	0.00	5.48	0.00	5.48
	424	SOUTH KLAMATH FALLS	0.00	5.73	0.18	5.91
	426	HATFIELD	0.00	2.42	0.00	2.42
	429	CRESCENT LAKE	0.00	2.39	0.00	2.39
	KLAMATH COUNTY TOTALS		0.00	380.84	2.11	382.95

2004 OREGON MILEAGE REPORT
State Highways by County and Surface Type (Add Miles Only)

COUNTY	HWY	HIGHWAY NAME	GRAVEL	ASPHALT	CONCRETE	TOTAL
LAKE						
	007	CENTRAL OREGON	0.00	14.54	0.00	14.54
	019	FREMONT	0.00	139.45	0.00	139.45
	020	KLAMATH FALLS-LAKEVIEW	0.00	32.95	0.00	32.95
	049	LAKEVIEW-BURNS	0.00	56.87	0.00	56.87
	431	WARNER	0.00	62.46	0.00	62.46
		LAKE COUNTY TOTALS	0.00	306.27	0.00	306.27
LANE						
	001	PACIFIC	0.00	30.18	5.36	35.54
	009	OREGON COAST	0.00	30.61	0.31	30.92
	015	MCKENZIE	0.00	75.75	0.30	76.05
	018	WILLAMETTE	0.00	62.37	0.00	62.37
	058	ALBANY-JUNCTION CITY	0.00	2.75	0.53	3.28
	062	FLORENCE-EUGENE	0.00	52.52	0.13	52.65
	069	BELTLINE	0.00	12.39	0.61	13.00
	091	PACIFIC HIGHWAY WEST	0.00	22.06	0.00	22.06
	200	TERRITORIAL	0.00	40.05	0.00	40.05
	215	CLEAR LAKE-BELKNAP SPRINGS	0.00	6.79	0.00	6.79
	222	SPRINGFIELD-CRESWELL	0.00	10.17	0.16	10.33
	225	MCVAY	0.00	2.52	0.00	2.52
	226	GOSHEN-DIVIDE	0.00	19.03	0.84	19.87
	227	EUGENE-SPRINGFIELD	0.00	3.88	6.09	9.97
	228	SPRINGFIELD	0.00	1.40	0.00	1.40
	229	MAPLETON-JUNCTION CITY	0.00	45.38	4.76	50.14
		LANE COUNTY TOTALS	0.00	417.85	19.09	436.94
LINCOLN						
	009	OREGON COAST	0.00	58.87	0.71	59.58
	027	ALSEA	0.00	27.49	0.00	27.49
	033	CORVALLIS-NEWPORT	0.00	31.27	0.00	31.27
	039	SALMON RIVER	0.00	10.45	0.03	10.48
	180	EDDYVILLE-BLODGETT	0.00	12.51	0.00	12.51
	181	SILETZ	0.00	31.45	0.00	31.45
	182	OTTER ROCK	0.00	0.75	0.00	0.75
		LINCOLN COUNTY TOTALS	0.00	172.79	0.74	173.53

2004 OREGON MILEAGE REPORT
State Highways by County and Surface Type (Add Miles Only)

COUNTY	HWY	HIGHWAY NAME	GRAVEL	ASPHALT	CONCRETE	TOTAL
LINN						
	001	PACIFIC	0.00	18.52	18.59	37.11
	015	MCKENZIE	0.00	0.49	0.00	0.49
	016	SANTIAM	0.00	80.71	0.08	80.79
	031	ALBANY-CORVALLIS	0.00	0.72	0.12	0.84
	033	CORVALLIS-NEWPORT	0.00	0.59	0.07	0.66
	058	ALBANY-JUNCTION CITY	0.00	28.50	0.56	29.06
	162	NORTH SANTIAM	0.00	21.02	0.00	21.02
	164	JEFFERSON	0.00	2.20	0.10	2.30
	210	CORVALLIS-LEBANON	0.00	14.32	3.54	17.86
	211	ALBANY-LYONS	0.00	23.88	1.15	25.03
	212	HALSEY-SWEET HOME	0.00	21.40	0.00	21.40
	215	CLEAR LAKE-BELKNAP SPRINGS	0.00	13.02	0.00	13.02
	LINN COUNTY TOTALS		0.00	225.37	24.21	249.58
MALHEUR						
	005	JOHN DAY	0.00	54.86	0.00	54.86
	006	OLD OREGON TRAIL	0.00	24.77	1.24	26.01
	007	CENTRAL OREGON	0.00	85.25	0.23	85.48
	442	STEENS	0.00	30.72	0.00	30.72
	449	HUNTINGTON	0.00	1.11	0.00	1.11
	450	SUCCOR CREEK	0.00	24.83	0.14	24.97
	451	VALE-WEST	0.00	10.36	0.00	10.36
	453	ADRIAN-ARENA VALLEY	0.00	3.19	0.00	3.19
	454	ADRIAN-CALDWELL	0.00	5.09	0.00	5.09
	455	OLDS FERRY-ONTARIO	0.00	35.22	0.00	35.22
	456	I.O.N.	0.00	121.30	0.00	121.30
	MALHEUR COUNTY TOTALS		0.00	396.70	1.61	398.31
MARION						
	001	PACIFIC	0.00	28.34	11.80	40.14
	030	WILLAMINA-SALEM	0.00	0.24	0.00	0.24
	051	WILSONVILLE-HUBBARD	0.00	1.67	2.49	4.16
	072	SALEM	0.00	8.25	0.23	8.48
	081	PACIFIC HIGHWAY EAST	0.00	21.72	0.10	21.82
	140	HILLSBORO-SILVERTON	0.00	26.94	0.11	27.05
	160	CASCADE HWY SOUTH	0.00	5.51	0.00	5.51
	161	WOODBURN-ESTACADA	0.00	2.51	0.02	2.53
	162	NORTH SANTIAM	0.00	59.41	0.21	59.62
	163	SILVER CREEK FALLS	0.00	32.06	0.00	32.06
	164	JEFFERSON	0.00	6.19	0.05	6.24
	211	ALBANY-LYONS	0.00	0.22	0.03	0.25
	MARION COUNTY TOTALS		0.00	193.06	15.04	208.10

Connections and Frontage Roads Not Included

2004 OREGON MILEAGE REPORT
State Highways by County and Surface Type (Add Miles Only)

COUNTY	HWY	HIGHWAY NAME	GRAVEL	ASPHALT	CONCRETE	TOTAL
MORROW						
	002	COLUMBIA RIVER	0.00	29.20	0.00	29.20
	006	OLD OREGON TRAIL	0.00	9.78	0.00	9.78
	052	HEPPNER	0.00	64.19	0.00	64.19
	300	WASCO-HEPPNER	0.00	29.26	0.00	29.26
	320	LEXINGTON-ECHO	0.00	19.81	0.00	19.81
	321	HEPPNER-SPRAY	0.00	24.65	0.00	24.65
		MORROW COUNTY TOTALS	0.00	176.89	0.00	176.89
MULTNOMAH						
	001	PACIFIC	0.00	10.03	4.92	14.95
	002	COLUMBIA RIVER	0.00	29.80	9.95	39.75
	003	OSWEGO	0.00	4.80	0.24	5.04
	026	MT. HOOD	0.00	11.44	1.06	12.50
	047	SUNSET	0.00	3.70	0.00	3.70
	061	STADIUM FREEWAY	0.00	0.72	3.53	4.25
	064	EAST PORTLAND FREEWAY	0.00	3.92	6.07	9.99
	068	CASCADE HWY NORTH	0.00	7.23	0.00	7.23
	081	PACIFIC HIGHWAY EAST	0.00	5.47	0.46	5.93
	091	PACIFIC HIGHWAY WEST	0.00	6.83	1.08	7.91
	092	LOWER COLUMBIA RIVER	0.00	15.52	1.51	17.03
	100	HISTORIC COLUMBIA RIVER	0.00	22.18	0.07	22.25
	120	SWIFT	0.00	2.49	0.22	2.71
	123	NORTHEAST PORTLAND	0.00	16.02	0.79	16.81
		MULTNOMAH COUNTY TOTALS	0.00	140.15	29.90	170.05
POLK						
	030	WILLAMINA-SALEM	0.00	25.98	0.09	26.07
	032	THREE RIVERS	0.00	1.13	0.00	1.13
	039	SALMON RIVER	0.00	14.63	0.07	14.70
	043	MONMOUTH-INDEPENDENCE	0.00	2.35	0.00	2.35
	091	PACIFIC HIGHWAY WEST	0.00	24.77	0.00	24.77
	150	SALEM-DAYTON	0.00	9.76	0.00	9.76
	157	WILLAMINA-SHERIDAN	0.00	2.05	0.00	2.05
	189	DALLAS-RICKREALL	0.00	4.01	0.00	4.01
	191	KINGS VALLEY	0.00	21.57	0.00	21.57
	193	INDEPENDENCE	0.00	6.34	0.00	6.34
	194	MONMOUTH	0.00	7.56	0.00	7.56
		POLK COUNTY TOTALS	0.00	120.15	0.16	120.31

2004 OREGON MILEAGE REPORT
State Highways by County and Surface Type (Add Miles Only)

COUNTY	HWY	HIGHWAY NAME	GRAVEL	ASPHALT	CONCRETE	TOTAL
SHERMAN						
	002	COLUMBIA RIVER	0.00	14.70	0.00	14.70
	042	SHERMAN	0.00	48.54	0.00	48.54
	290	SHERARS BRIDGE	0.00	20.12	0.00	20.12
	300	WASCO-HEPPNER	0.00	16.92	0.00	16.92
	301	CELILO-WASCO	0.00	15.42	0.05	15.47
		SHERMAN COUNTY TOTALS	0.00	115.70	0.05	115.75
TILLAMOOK						
	009	OREGON COAST	0.00	68.82	0.00	68.82
	032	THREE RIVERS	0.00	10.96	0.00	10.96
	037	WILSON RIVER	0.00	32.21	0.30	32.51
	039	SALMON RIVER	0.00	4.64	0.00	4.64
	046	NECANICUM	0.00	7.58	0.07	7.65
	047	SUNSET	0.00	3.41	0.00	3.41
	130	LITTLE NESTUCCA	0.00	9.40	0.00	9.40
	131	NETARTS	0.00	8.96	0.12	9.08
		TILLAMOOK COUNTY TOTALS	0.00	145.98	0.49	146.47
UMATILLA						
	002	COLUMBIA RIVER	0.00	24.58	0.00	24.58
	006	OLD OREGON TRAIL	0.00	30.86	35.77	66.63
	008	OREGON-WASHINGTON	0.00	33.76	0.30	34.06
	028	PENDLETON-JOHN DAY	0.00	63.46	0.00	63.46
	036	PENDLETON-COLD SPRINGS	0.88	29.48	0.05	30.41
	052	HEPPNER	0.00	10.42	0.00	10.42
	054	UMATILLA-STANFIELD	0.00	12.77	0.09	12.86
	067	PENDLETON	0.00	5.93	0.00	5.93
	070	MCNARY	0.00	0.00	11.21	11.21
	320	LEXINGTON-ECHO	0.00	15.79	0.00	15.79
	330	WESTON-ELGIN	0.00	22.24	0.00	22.24
	331	UMATILLA MISSION	0.00	4.84	0.00	4.84
	332	SUNNYSIDE-UMAPINE	0.00	7.93	0.00	7.93
	333	HERMISTON	0.00	18.12	0.00	18.12
	334	ATHENA-HOLDMAN	0.00	18.12	0.00	18.12
	335	HAVANA-HELIX	0.00	8.66	0.00	8.66
	339	FREEWATER	0.00	3.43	0.00	3.43
	341	UKIAH-HILGARD	0.00	23.54	0.00	23.54
		UMATILLA COUNTY TOTALS	0.88	333.93	47.42	382.23

2004 OREGON MILEAGE REPORT
State Highways by County and Surface Type (Add Miles Only)

COUNTY	HWY	HIGHWAY NAME	GRAVEL	ASPHALT	CONCRETE	TOTAL
UNION						
	006	OLD OREGON TRAIL	0.00	26.61	15.60	42.21
	010	WALLOWA LAKE	0.00	32.73	0.04	32.77
	066	LA GRANDE-BAKER	0.00	32.28	0.57	32.85
	330	WESTON-ELGIN	0.00	19.65	0.00	19.65
	340	MEDICAL SPRINGS	0.00	22.76	0.00	22.76
	341	UKIAH-HILGARD	0.00	23.68	0.00	23.68
	342	COVE	0.00	22.07	0.00	22.07
		UNION COUNTY TOTALS	0.00	179.78	16.21	195.99
WALLOWA						
	010	WALLOWA LAKE	0.00	37.97	0.00	37.97
	011	ENTERPRISE-LEWISTON	0.00	43.11	0.00	43.11
	350	LITTLE SHEEP CREEK	0.00	29.36	0.00	29.36
	351	JOSEPH-WALLOWA LAKE	0.00	6.94	0.00	6.94
		WALLOWA COUNTY TOTALS	0.00	117.38	0.00	117.38
WASCO						
	002	COLUMBIA RIVER	0.00	28.39	3.74	32.13
	004	THE DALLES-CALIFORNIA	0.00	67.80	0.00	67.80
	042	SHERMAN	0.00	19.83	0.00	19.83
	044	WAPINITIA	0.00	25.85	0.00	25.85
	053	WARM SPRINGS	0.00	33.09	1.17	34.26
	100	HISTORIC COLUMBIA RIVER	0.00	15.46	0.00	15.46
	290	SHERARS BRIDGE	0.00	8.35	0.00	8.35
	291	SHANIKO-FOSSIL	0.00	23.07	0.00	23.07
	292	MOSIER-THE DALLES	0.00	4.98	0.00	4.98
	293	ANTELOPE	0.00	12.87	0.00	12.87
	301	CELILO-WASCO	0.00	2.84	0.08	2.92
		WASCO COUNTY TOTALS	0.00	242.53	4.99	247.52

2004 OREGON MILEAGE REPORT
State Highways by County and Surface Type (Add Miles Only)

COUNTY	HWY	HIGHWAY NAME	GRAVEL	ASPHALT	CONCRETE	TOTAL
WASHINGTON						
	001	PACIFIC	0.00	3.94	3.61	7.55
	029	TUALATIN VALLEY	0.00	24.99	0.00	24.99
	037	WILSON RIVER	0.00	18.74	0.00	18.74
	040	BEAVERTON-HILLSDALE	0.00	2.44	0.00	2.44
	047	SUNSET	0.00	35.80	0.15	35.95
	064	EAST PORTLAND FREEWAY	0.00	0.10	1.17	1.27
	091	PACIFIC HIGHWAY WEST	0.00	12.26	0.00	12.26
	102	NEHALEM	0.00	17.65	0.00	17.65
	140	HILLSBORO-SILVERTON	0.00	14.99	0.00	14.99
	141	BEAVERTON-TUALATIN	0.00	7.02	0.28	7.30
	142	FARMINGTON	0.00	2.86	0.00	2.86
	143	SCHOLLS	0.00	0.57	0.00	0.57
	144	BEAVERTON-TIGARD	0.00	7.52	0.00	7.52
		WASHINGTON COUNTY TOTALS	0.00	148.88	5.21	154.09
WHEELER						
	005	JOHN DAY	0.00	50.17	0.00	50.17
	041	OCHOCO	0.00	45.78	0.00	45.78
	291	SHANIKO-FOSSIL	0.00	19.18	0.00	19.18
	321	HEPPNER-SPRAY	0.00	16.22	0.00	16.22
	390	SERVICE CREEK-MITCHELL	0.00	23.73	0.06	23.79
		WHEELER COUNTY TOTALS	0.00	155.08	0.06	155.14
YAMHILL						
	029	TUALATIN VALLEY	0.00	15.95	0.00	15.95
	032	THREE RIVERS	0.00	12.88	0.00	12.88
	039	SALMON RIVER	0.00	22.95	0.59	23.54
	091	PACIFIC HIGHWAY WEST	0.00	27.33	0.39	27.72
	140	HILLSBORO-SILVERTON	0.00	7.91	0.10	8.01
	150	SALEM-DAYTON	0.00	10.98	0.00	10.98
	151	YAMHILL-NEWBERG	0.00	11.41	0.09	11.50
	153	BELLEVUE-HOPEWELL	0.00	14.22	0.05	14.27
	154	LAFAYETTE	0.00	6.26	0.00	6.26
	155	AMITY-DAYTON	0.00	9.19	0.00	9.19
	157	WILLAMINA-SHERIDAN	0.00	6.47	0.04	6.51
		YAMHILL COUNTY TOTALS	0.00	145.55	1.26	146.81

STATE TOTALS BY SURFACE TYPE			
GRAVEL	ASPHALT	CONCRETE	TOTAL
23.16	7,142.55	275.73	7,441.44

**2004 OREGON MILEAGE REPORT
STATE HIGHWAY MILEAGE BY HIGHWAY**

Highway No.	Region 1	Region 2	Region 3	Region 4	Region 5	All Main Line	All Conn.	All Frontage Roads	Total Miles Across
005 JOHN DAY									
ADD MILES	0.00	0.00	0.00	101.75	171.73	273.48	0.78	0.06	274.32
LANEMILE	0.00	0.00	0.00	203.19	346.08	549.27	1.30	0.06	550.63
NON ADD	0.00	0.00	0.00	0.76	0.00	0.76	0.00	0.00	0.76
LANEMILE	0.00	0.00	0.00	0.76	0.00	0.76	0.00	0.00	0.76
				274.24					275.08
				550.03					551.39
006 OLD OREGON TRAIL									
ADD MILES	0.00	0.00	0.00	0.00	210.43	210.43	46.69	45.26	302.38
LANEMILE	0.00	0.00	0.00	0.00	428.19	428.19	53.15	77.87	559.21
NON ADD	0.00	0.00	0.00	0.00	209.68	209.68	0.00	0.00	209.68
LANEMILE	0.00	0.00	0.00	0.00	429.19	429.19	0.00	0.00	429.19
				420.11					512.06
				857.38					988.40
007 CENTRAL OREGON									
ADD MILES	0.00	0.00	0.00	82.15	181.77	263.92	0.01	7.35	271.28
LANEMILE	0.00	0.00	0.00	169.32	378.56	547.88	0.01	12.83	560.72
NON ADD	0.00	0.00	0.00	0.00	1.11	1.11	0.00	0.00	1.11
LANEMILE	0.00	0.00	0.00	0.00	2.02	2.02	0.00	0.00	2.02
				265.03					272.39
				549.90					562.74
008 OREGON-WASHINGTON									
ADD MILES	0.00	0.00	0.00	0.00	34.06	34.06	0.98	0.82	35.86
LANEMILE	0.00	0.00	0.00	0.00	88.84	88.84	1.30	1.64	91.78
NON ADD	0.00	0.00	0.00	0.00	0.29	0.29	0.00	0.00	0.29
LANEMILE	0.00	0.00	0.00	0.00	0.29	0.29	0.00	0.00	0.29
				34.35					36.15
				89.13					92.07

**2004 OREGON MILEAGE REPORT
STATE HIGHWAY MILEAGE BY HIGHWAY**

Highway No.	Region 1	Region 2	Region 3	Region 4	Region 5	All Main Line	All Conn.	All Frontage Roads	Total Miles Across
009 OREGON COAST									
ADD MILES	0.00	194.22	152.49	0.00	0.00	346.71	5.14	13.79	365.64
LANEMILE	0.00	435.31	379.16	0.00	0.00	814.47	7.09	23.47	845.03
NON ADD	0.00	2.27	5.72	0.00	0.00	7.99	0.00	0.00	7.99
LANEMILE	0.00	4.52	11.32	0.00	0.00	15.84	0.00	0.00	15.84
				354.70					373.63
				830.31					860.87
010 WALLOWA LAKE									
ADD MILES	0.00	0.00	0.00	0.00	70.74	70.74	0.74	1.42	72.90
LANEMILE	0.00	0.00	0.00	0.00	153.12	153.12	0.79	2.84	156.75
NON ADD	0.00	0.00	0.00	0.00	0.00	0.00	0.00	0.00	0.00
LANEMILE	0.00	0.00	0.00	0.00	0.00	0.00	0.00	0.00	0.00
				70.74					72.90
				153.12					156.75
011 ENTERPRISE-LEWISTON									
ADD MILES	0.00	0.00	0.00	0.00	43.11	43.11	0.00	0.00	43.11
LANEMILE	0.00	0.00	0.00	0.00	86.22	86.22	0.00	0.00	86.22
NON ADD	0.00	0.00	0.00	0.00	0.00	0.00	0.00	0.00	0.00
LANEMILE	0.00	0.00	0.00	0.00	0.00	0.00	0.00	0.00	0.00
				43.11					43.11
				86.22					86.22
012 BAKER-COPPERFIELD									
ADD MILES	0.00	0.00	0.00	0.00	70.34	70.34	0.73	0.67	71.74
LANEMILE	0.00	0.00	0.00	0.00	141.59	141.59	0.73	1.34	143.66
NON ADD	0.00	0.00	0.00	0.00	0.72	0.72	0.00	0.00	0.72
LANEMILE	0.00	0.00	0.00	0.00	0.88	0.88	0.00	0.00	0.88
				71.06					72.46
				142.47					144.54

**2004 OREGON MILEAGE REPORT
STATE HIGHWAY MILEAGE BY HIGHWAY**

Highway No.	Region 1	Region 2	Region 3	Region 4	Region 5	All Main Line	All Conn.	All Frontage Roads	Total Miles Across
018 WILLAMETTE									
ADD MILES	0.00	70.30	0.00	16.45	0.00	86.75	0.77	1.81	89.33
LANEMILE	0.00	160.79	0.00	34.82	0.00	195.61	0.77	3.62	200.00
NON ADD	0.00	0.46	0.00	0.51	0.00	0.97	0.00	0.00	0.97
LANEMILE	0.00	0.74	0.00	0.51	0.00	1.25	0.00	0.00	1.25
				Miles Add & Non-add		87.72		+ Frontage Roads and Connections	90.30
				Lane Miles Add & Non-add		196.86		+ Frontage Roads and Connections	201.25
019 FREMONT									
ADD MILES	0.00	0.00	0.00	157.73	0.00	157.73	0.11	0.00	157.84
LANEMILE	0.00	0.00	0.00	315.46	0.00	315.46	0.22	0.00	315.68
NON ADD	0.00	0.00	0.00	0.00	0.00	0.00	0.00	0.00	0.00
LANEMILE	0.00	0.00	0.00	0.00	0.00	0.00	0.00	0.00	0.00
				Miles Add & Non-add		157.73		+ Frontage Roads and Connections	157.84
				Lane Miles Add & Non-add		315.46		+ Frontage Roads and Connections	315.68
020 KLAMATH FALLS-LAKEVIEW									
ADD MILES	0.00	0.00	0.00	95.68	0.00	95.68	0.72	0.00	96.40
LANEMILE	0.00	0.00	0.00	204.75	0.00	204.75	1.01	0.00	205.76
NON ADD	0.00	0.00	0.00	0.34	0.00	0.34	0.00	0.00	0.34
LANEMILE	0.00	0.00	0.00	0.34	0.00	0.34	0.00	0.00	0.34
				Miles Add & Non-add		96.02		+ Frontage Roads and Connections	96.74
				Lane Miles Add & Non-add		205.09		+ Frontage Roads and Connections	206.10
021 GREEN SPRINGS									
ADD MILES	0.00	0.00	43.76	15.19	0.00	58.95	0.71	0.00	59.66
LANEMILE	0.00	0.00	88.63	31.02	0.00	119.65	0.71	0.00	120.36
NON ADD	0.00	0.00	0.00	0.30	0.00	0.30	0.00	0.00	0.30
LANEMILE	0.00	0.00	0.00	0.30	0.00	0.30	0.00	0.00	0.30
				Miles Add & Non-add		59.25		+ Frontage Roads and Connections	59.96
				Lane Miles Add & Non-add		119.95		+ Frontage Roads and Connections	120.66

**2004 OREGON MILEAGE REPORT
STATE HIGHWAY MILEAGE BY HIGHWAY**

Highway No.	Region 1	Region 2	Region 3	Region 4	Region 5	All Main Line	All Conn.	All Frontage Roads	Total Miles Across
022 CRATER LAKE									
ADD MILES	0.00	0.00	63.19	20.28	0.00	83.47	1.92	4.95	90.34
LANEMILE	0.00	0.00	151.79	40.33	0.00	192.12	2.72	9.94	204.78
NON ADD	0.00	0.00	2.53	0.07	0.00	2.60	0.00	0.00	2.60
LANEMILE	0.00	0.00	5.03	0.14	0.00	5.17	0.00	0.00	5.17
				86.07					92.94
				197.29					209.95
023 DAIRY-BONANZA									
ADD MILES	0.00	0.00	0.00	6.97	0.00	6.97	0.00	0.00	6.97
LANEMILE	0.00	0.00	0.00	13.94	0.00	13.94	0.00	0.00	13.94
NON ADD	0.00	0.00	0.00	0.00	0.00	0.00	0.00	0.00	0.00
LANEMILE	0.00	0.00	0.00	0.00	0.00	0.00	0.00	0.00	0.00
				6.97					6.97
				13.94					13.94
025 REDWOOD									
ADD MILES	0.00	0.00	46.56	0.00	0.00	46.56	0.63	2.64	49.83
LANEMILE	0.00	0.00	119.27	0.00	0.00	119.27	1.06	5.05	125.38
NON ADD	0.00	0.00	5.10	0.00	0.00	5.10	0.00	0.00	5.10
LANEMILE	0.00	0.00	11.26	0.00	0.00	11.26	0.00	0.00	11.26
				51.66					54.93
				130.53					136.64
026 MT. HOOD									
ADD MILES	89.62	0.00	0.00	0.00	0.00	89.62	2.08	3.87	95.57
LANEMILE	254.50	0.00	0.00	0.00	0.00	254.50	3.24	7.07	264.81
NON ADD	5.81	0.00	0.00	0.00	0.00	5.81	0.00	0.00	5.81
LANEMILE	11.21	0.00	0.00	0.00	0.00	11.21	0.00	0.00	11.21
				95.43					101.38
				265.71					276.02

**2004 OREGON MILEAGE REPORT
STATE HIGHWAY MILEAGE BY HIGHWAY**

Highway No.	Region 1	Region 2	Region 3	Region 4	Region 5	All Main Line	All Conn.	All Frontage Roads	Total Miles Across
027 ALSEA									
ADD MILES	0.00	56.61	0.00	0.00	0.00	56.61	0.05	0.32	56.98
LANEMILE	0.00	113.28	0.00	0.00	0.00	113.28	0.10	0.32	113.70
NON ADD	0.00	0.00	0.00	0.00	0.00	0.00	0.00	0.00	0.00
LANEMILE	0.00	0.00	0.00	0.00	0.00	0.00	0.00	0.00	0.00
				56.61				+ Frontage Roads and Connections	56.98
				113.28				+ Frontage Roads and Connections	113.70
028 PENDLETON-JOHN DAY									
ADD MILES	0.00	0.00	0.00	0.00	118.47	118.47	0.65	8.15	127.27
LANEMILE	0.00	0.00	0.00	0.00	242.25	242.25	0.65	12.13	255.03
NON ADD	0.00	0.00	0.00	0.00	1.66	1.66	0.00	0.00	1.66
LANEMILE	0.00	0.00	0.00	0.00	3.32	3.32	0.00	0.00	3.32
				120.13				+ Frontage Roads and Connections	128.93
				245.57				+ Frontage Roads and Connections	258.35
029 TUALATIN VALLEY									
ADD MILES	24.99	15.95	0.00	0.00	0.00	40.94	0.54	0.00	41.48
LANEMILE	78.53	31.85	0.00	0.00	0.00	110.38	0.85	0.00	111.23
NON ADD	4.39	0.05	0.00	0.00	0.00	4.44	0.00	0.00	4.44
LANEMILE	9.64	0.05	0.00	0.00	0.00	9.69	0.00	0.00	9.69
				45.38				+ Frontage Roads and Connections	45.92
				120.07				+ Frontage Roads and Connections	120.92
030 WILLAMINA-SALEM									
ADD MILES	0.00	26.31	0.00	0.00	0.00	26.31	2.32	1.11	29.74
LANEMILE	0.00	66.95	0.00	0.00	0.00	66.95	3.80	2.07	72.82
NON ADD	0.00	5.18	0.00	0.00	0.00	5.18	0.00	0.00	5.18
LANEMILE	0.00	10.90	0.00	0.00	0.00	10.90	0.00	0.00	10.90
				31.49				+ Frontage Roads and Connections	34.92
				77.85				+ Frontage Roads and Connections	83.72

**2004 OREGON MILEAGE REPORT
STATE HIGHWAY MILEAGE BY HIGHWAY**

Highway No.	Region 1	Region 2	Region 3	Region 4	Region 5	All Main Line	All Conn.	All Frontage Roads	Total Miles Across
031 ALBANY-CORVAL									
ADD MILES	0.00	11.17	0.00	0.00	0.00	11.17	0.11	0.00	11.28
LANEMILE	0.00	23.04	0.00	0.00	0.00	23.04	0.11	0.00	23.15
NON ADD	0.00	0.87	0.00	0.00	0.00	0.87	0.00	0.00	0.87
LANEMILE	0.00	1.54	0.00	0.00	0.00	1.54	0.00	0.00	1.54
				12.04					12.15
				24.58					24.69
032 THREE RIVERS									
ADD MILES	0.00	24.97	0.00	0.00	0.00	24.97	0.00	0.00	24.97
LANEMILE	0.00	49.94	0.00	0.00	0.00	49.94	0.00	0.00	49.94
NON ADD	0.00	0.00	0.00	0.00	0.00	0.00	0.00	0.00	0.00
LANEMILE	0.00	0.00	0.00	0.00	0.00	0.00	0.00	0.00	0.00
				24.97					24.97
				49.94					49.94
033 CORVALLIS-NEWPORT									
ADD MILES	0.00	52.28	0.00	0.00	0.00	52.28	1.16	4.83	58.27
LANEMILE	0.00	117.81	0.00	0.00	0.00	117.81	1.51	9.54	128.86
NON ADD	0.00	0.32	0.00	0.00	0.00	0.32	0.00	0.00	0.32
LANEMILE	0.00	0.32	0.00	0.00	0.00	0.32	0.00	0.00	0.32
				52.60					58.59
				118.13					129.18
035 COOS BAY-ROSEBURG									
ADD MILES	0.00	0.00	73.31	0.00	0.00	73.31	0.81	1.24	75.36
LANEMILE	0.00	0.00	197.11	0.00	0.00	197.11	1.23	2.40	200.74
NON ADD	0.00	0.00	2.92	0.00	0.00	2.92	0.00	0.00	2.92
LANEMILE	0.00	0.00	5.40	0.00	0.00	5.40	0.00	0.00	5.40
				76.23					78.28
				202.51					206.14

**2004 OREGON MILEAGE REPORT
STATE HIGHWAY MILEAGE BY HIGHWAY**

Highway No.	Region 1	Region 2	Region 3	Region 4	Region 5	All Main Line	All Conn.	All Frontage Roads	Total Miles Across
036	PENDLETON-COLD SPRINGS								
ADD MILES	0.00	0.00	0.00	0.00	30.41	30.41	0.32	0.23	30.96
LANEMILE	0.00	0.00	0.00	0.00	60.01	60.01	0.60	0.23	60.84
NON ADD	0.00	0.00	0.00	0.00	0.00	0.00	0.00	0.00	0.00
LANEMILE	0.00	0.00	0.00	0.00	0.00	0.00	0.00	0.00	0.00
					Miles Add & Non-add	30.41		+ Frontage Roads and Connections	30.96
					Lane Miles Add & Non-add	60.01		+ Frontage Roads and Connections	60.84
037	WILSON RIVER								
ADD MILES	23.82	27.43	0.00	0.00	0.00	51.25	0.30	0.00	51.55
LANEMILE	51.03	57.86	0.00	0.00	0.00	108.89	0.34	0.00	109.23
NON ADD	0.47	0.25	0.00	0.00	0.00	0.72	0.00	0.00	0.72
LANEMILE	0.47	0.50	0.00	0.00	0.00	0.97	0.00	0.00	0.97
					Miles Add & Non-add	51.97		+ Frontage Roads and Connections	52.27
					Lane Miles Add & Non-add	109.86		+ Frontage Roads and Connections	110.20
038	OREGON CAVES								
ADD MILES	0.00	0.00	19.33	0.00	0.00	19.33	0.00	0.00	19.33
LANEMILE	0.00	0.00	38.56	0.00	0.00	38.56	0.00	0.00	38.56
NON ADD	0.00	0.00	0.00	0.00	0.00	0.00	0.00	0.00	0.00
LANEMILE	0.00	0.00	0.00	0.00	0.00	0.00	0.00	0.00	0.00
					Miles Add & Non-add	19.33		+ Frontage Roads and Connections	19.33
					Lane Miles Add & Non-add	38.56		+ Frontage Roads and Connections	38.56
039	SALMON RIVER								
ADD MILES	0.00	53.36	0.00	0.00	0.00	53.36	4.05	1.47	58.88
LANEMILE	0.00	119.93	0.00	0.00	0.00	119.93	6.03	2.23	128.19
NON ADD	0.00	2.48	0.00	0.00	0.00	2.48	0.00	0.00	2.48
LANEMILE	0.00	3.63	0.00	0.00	0.00	3.63	0.00	0.00	3.63
					Miles Add & Non-add	55.84		+ Frontage Roads and Connections	61.36
					Lane Miles Add & Non-add	123.56		+ Frontage Roads and Connections	131.82

**2004 OREGON MILEAGE REPORT
STATE HIGHWAY MILEAGE BY HIGHWAY**

Highway No.	Region 1	Region 2	Region 3	Region 4	Region 5	All Main Line	All Conn.	All Frontage Roads	Total Miles Across
040 BEAVERTON-HILLSDALE									
ADD MILES	2.44	0.00	0.00	0.00	0.00	2.44	0.60	0.00	3.04
LANEMILE	9.46	0.00	0.00	0.00	0.00	9.46	0.91	0.00	10.37
NON ADD	0.17	0.00	0.00	0.00	0.00	0.17	0.00	0.00	0.17
LANEMILE	0.34	0.00	0.00	0.00	0.00	0.34	0.00	0.00	0.34
				2.61					3.21
				9.80					10.71
041 OCHOCO									
ADD MILES	0.00	0.00	0.00	95.85	1.47	97.32	0.36	0.00	97.68
LANEMILE	0.00	0.00	0.00	195.14	2.94	198.08	0.36	0.00	198.44
NON ADD	0.00	0.00	0.00	0.23	0.00	0.23	0.00	0.00	0.23
LANEMILE	0.00	0.00	0.00	0.23	0.00	0.23	0.00	0.00	0.23
				97.55					97.91
				198.31					198.67
042 SHERMAN									
ADD MILES	0.00	0.00	0.00	68.37	0.00	68.37	0.93	0.57	69.87
LANEMILE	0.00	0.00	0.00	145.40	0.00	145.40	1.08	1.07	147.55
NON ADD	0.00	0.00	0.00	0.00	0.00	0.00	0.00	0.00	0.00
LANEMILE	0.00	0.00	0.00	0.00	0.00	0.00	0.00	0.00	0.00
				68.37					69.87
				145.40					147.55
043 MONMOUTH-INDEPENDENCE									
ADD MILES	0.00	2.35	0.00	0.00	0.00	2.35	0.00	0.00	2.35
LANEMILE	0.00	4.70	0.00	0.00	0.00	4.70	0.00	0.00	4.70
NON ADD	0.00	0.00	0.00	0.00	0.00	0.00	0.00	0.00	0.00
LANEMILE	0.00	0.00	0.00	0.00	0.00	0.00	0.00	0.00	0.00
				2.35					2.35
				4.70					4.70

**2004 OREGON MILEAGE REPORT
STATE HIGHWAY MILEAGE BY HIGHWAY**

Highway No.	Region 1	Region 2	Region 3	Region 4	Region 5	All Main Line	All Conn.	All Frontage Roads	Total Miles Across
044 WAPINITIA									
ADD MILES	0.00	0.00	0.00	25.85	0.00	25.85	0.00	0.00	25.85
LANEMILE	0.00	0.00	0.00	52.01	0.00	52.01	0.00	0.00	52.01
NON ADD	0.00	0.00	0.00	0.11	0.00	0.11	0.00	0.00	0.11
LANEMILE	0.00	0.00	0.00	0.11	0.00	0.11	0.00	0.00	0.11
				25.96					25.96
				52.12					52.12
								+ Frontage Roads and Connections	25.96
								+ Frontage Roads and Connections	52.12
045 UMPQUA									
ADD MILES	0.00	0.00	56.89	0.00	0.00	56.89	0.44	0.82	58.15
LANEMILE	0.00	0.00	125.64	0.00	0.00	125.64	0.55	1.07	127.26
NON ADD	0.00	0.00	0.46	0.00	0.00	0.46	0.00	0.00	0.46
LANEMILE	0.00	0.00	0.71	0.00	0.00	0.71	0.00	0.00	0.71
				57.35					58.61
				126.35					127.97
								+ Frontage Roads and Connections	58.61
								+ Frontage Roads and Connections	127.97
046 NECANICUM									
ADD MILES	0.00	18.91	0.00	0.00	0.00	18.91	0.00	0.00	18.91
LANEMILE	0.00	37.82	0.00	0.00	0.00	37.82	0.00	0.00	37.82
NON ADD	0.00	0.00	0.00	0.00	0.00	0.00	0.00	0.00	0.00
LANEMILE	0.00	0.00	0.00	0.00	0.00	0.00	0.00	0.00	0.00
				18.91					18.91
				37.82					37.82
								+ Frontage Roads and Connections	18.91
								+ Frontage Roads and Connections	37.82
047 SUNSET									
ADD MILES	52.75	21.96	0.00	0.00	0.00	74.71	19.00	1.43	95.14
LANEMILE	123.93	53.13	0.00	0.00	0.00	177.06	30.65	2.32	210.03
NON ADD	21.63	0.30	0.00	0.00	0.00	21.93	0.00	0.00	21.93
LANEMILE	49.88	0.30	0.00	0.00	0.00	50.18	0.00	0.00	50.18
				96.64					117.07
				227.24					260.21
								+ Frontage Roads and Connections	117.07
								+ Frontage Roads and Connections	260.21

**2004 OREGON MILEAGE REPORT
STATE HIGHWAY MILEAGE BY HIGHWAY**

Highway No.	Region 1	Region 2	Region 3	Region 4	Region 5	All Main Line	All Conn.	All Frontage Roads	Total Miles Across
060 ROGUE RIVER									
ADD MILES	0.00	0.00	14.95	0.00	0.00	14.95	0.95	0.00	15.90
LANEMILE	0.00	0.00	29.50	0.00	0.00	29.50	0.95	0.00	30.45
NON ADD	0.00	0.00	0.54	0.00	0.00	0.54	0.00	0.00	0.54
LANEMILE	0.00	0.00	0.89	0.00	0.00	0.89	0.00	0.00	0.89
				15.49				+ Frontage Roads and Connections	16.44
				30.39				+ Frontage Roads and Connections	31.34
061 STADIUM FREEWAY									
ADD MILES	4.25	0.00	0.00	0.00	0.00	4.25	8.39	0.00	12.64
LANEMILE	11.75	0.00	0.00	0.00	0.00	11.75	13.59	0.00	25.34
NON ADD	4.16	0.00	0.00	0.00	0.00	4.16	0.23	0.00	4.39
LANEMILE	12.02	0.00	0.00	0.00	0.00	12.02	0.34	0.00	12.36
				8.41				+ Frontage Roads and Connections	17.03
				23.77				+ Frontage Roads and Connections	37.70
062 FLORENCE-EUGENE									
ADD MILES	0.00	52.65	0.00	0.00	0.00	52.65	0.27	0.96	53.88
LANEMILE	0.00	112.30	0.00	0.00	0.00	112.30	0.27	1.38	113.95
NON ADD	0.00	0.07	0.00	0.00	0.00	0.07	0.00	0.00	0.07
LANEMILE	0.00	0.17	0.00	0.00	0.00	0.17	0.00	0.00	0.17
				52.72				+ Frontage Roads and Connections	53.95
				112.47				+ Frontage Roads and Connections	114.12
063 ROGUE VALLEY									
ADD MILES	0.00	0.00	20.09	0.00	0.00	20.09	0.17	0.53	20.79
LANEMILE	0.00	0.00	70.43	0.00	0.00	70.43	0.19	1.06	71.68
NON ADD	0.00	0.00	2.14	0.00	0.00	2.14	0.00	0.00	2.14
LANEMILE	0.00	0.00	3.56	0.00	0.00	3.56	0.00	0.00	3.56
				22.23				+ Frontage Roads and Connections	22.93
				73.99				+ Frontage Roads and Connections	75.24

**2004 OREGON MILEAGE REPORT
STATE HIGHWAY MILEAGE BY HIGHWAY**

Highway No.	Region 1	Region 2	Region 3	Region 4	Region 5	All Main Line	All Conn.	All Frontage Roads	Total Miles Across
064 EAST PORTLAND									
ADD MILES	26.56	0.00	0.00	0.00	0.00	26.56	28.36	0.45	55.37
LANEMILE	73.79	0.00	0.00	0.00	0.00	73.79	44.37	0.97	119.13
NON ADD	26.28	0.00	0.00	0.00	0.00	26.28	0.72	0.00	27.00
LANEMILE	75.98	0.00	0.00	0.00	0.00	75.98	1.44	0.00	77.42
				52.84					
				149.77					
								+ Frontage Roads and Connections	82.37
								+ Frontage Roads and Connections	196.55
066 LA GRANDE-BAKER									
ADD MILES	0.00	0.00	0.00	0.00	54.45	54.45	1.15	0.00	55.60
LANEMILE	0.00	0.00	0.00	0.00	111.95	111.95	1.77	0.00	113.72
NON ADD	0.00	0.00	0.00	0.00	0.96	0.96	0.00	0.00	0.96
LANEMILE	0.00	0.00	0.00	0.00	1.21	1.21	0.00	0.00	1.21
				55.41					
				113.16					
								+ Frontage Roads and Connections	56.56
								+ Frontage Roads and Connections	114.93
067 PENDLETON									
ADD MILES	0.00	0.00	0.00	0.00	5.93	5.93	1.46	0.00	7.39
LANEMILE	0.00	0.00	0.00	0.00	11.57	11.57	1.59	0.00	13.16
NON ADD	0.00	0.00	0.00	0.00	2.16	2.16	0.00	0.00	2.16
LANEMILE	0.00	0.00	0.00	0.00	3.39	3.39	0.00	0.00	3.39
				8.09					
				14.96					
								+ Frontage Roads and Connections	9.55
								+ Frontage Roads and Connections	16.55
068 CASCADE HWY NORTH									
ADD MILES	10.18	0.00	0.00	0.00	0.00	10.18	0.89	0.09	11.16
LANEMILE	39.27	0.00	0.00	0.00	0.00	39.27	1.89	0.18	41.34
NON ADD	0.41	0.00	0.00	0.00	0.00	0.41	0.00	0.00	0.41
LANEMILE	0.80	0.00	0.00	0.00	0.00	0.80	0.00	0.00	0.80
				10.59					
				40.07					
								+ Frontage Roads and Connections	11.57
								+ Frontage Roads and Connections	42.14

**2004 OREGON MILEAGE REPORT
STATE HIGHWAY MILEAGE BY HIGHWAY**

Highway No.	Region 1	Region 2	Region 3	Region 4	Region 5	All Main Line	All Conn.	All Frontage Roads	Total Miles Across
069 BELTLINE									
ADD MILES	0.00	13.00	0.00	0.00	0.00	13.00	8.20	0.00	21.20
LANEMILE	0.00	28.87	0.00	0.00	0.00	28.87	9.12	0.00	37.99
NON ADD	0.00	8.63	0.00	0.00	0.00	8.63	0.00	0.00	8.63
LANEMILE	0.00	17.93	0.00	0.00	0.00	17.93	0.00	0.00	17.93
				21.63					29.83
				46.80					55.92
070 MCNARY									
ADD MILES	0.00	0.00	0.00	0.00	11.21	11.21	3.25	0.00	14.46
LANEMILE	0.00	0.00	0.00	0.00	22.54	22.54	3.58	0.00	26.12
NON ADD	0.00	0.00	0.00	0.00	10.78	10.78	0.00	0.00	10.78
LANEMILE	0.00	0.00	0.00	0.00	21.55	21.55	0.00	0.00	21.55
				21.99					25.24
				44.09					47.67
071 WHITNEY									
ADD MILES	0.00	0.00	0.00	0.00	50.96	50.96	0.00	0.00	50.96
LANEMILE	0.00	0.00	0.00	0.00	101.92	101.92	0.00	0.00	101.92
NON ADD	0.00	0.00	0.00	0.00	0.00	0.00	0.00	0.00	0.00
LANEMILE	0.00	0.00	0.00	0.00	0.00	0.00	0.00	0.00	0.00
				50.96					50.96
				101.92					101.92
072 SALEM									
ADD MILES	0.00	8.48	0.00	0.00	0.00	8.48	1.05	0.70	10.23
LANEMILE	0.00	27.50	0.00	0.00	0.00	27.50	2.26	1.40	31.16
NON ADD	0.00	3.88	0.00	0.00	0.00	3.88	0.00	0.00	3.88
LANEMILE	0.00	8.21	0.00	0.00	0.00	8.21	0.00	0.00	8.21
				12.36					14.11
				35.71					39.37

**2004 OREGON MILEAGE REPORT
STATE HIGHWAY MILEAGE BY HIGHWAY**

Highway No.	Region 1	Region 2	Region 3	Region 4	Region 5	All Main Line	All Conn.	All Frontage Roads	Total Miles Across
081	PACIFIC HIGHWAY EAST								
ADD MILES	26.43	21.82	0.00	0.00	0.00	48.25	5.30	1.37	54.92
LANEMILE	97.18	52.48	0.00	0.00	0.00	149.66	7.31	2.55	159.52
NON ADD	4.69	0.57	0.00	0.00	0.00	5.26	0.00	0.00	5.26
LANEMILE	12.00	0.72	0.00	0.00	0.00	12.72	0.00	0.00	12.72
				53.51					60.18
				162.38					172.24
091	PACIFIC HIGHWAY WEST								
ADD MILES	16.97	109.83	0.00	0.00	0.00	126.80	6.25	3.15	136.20
LANEMILE	51.37	272.59	0.00	0.00	0.00	323.96	9.76	3.76	337.48
NON ADD	9.23	14.65	0.00	0.00	0.00	23.88	0.00	0.00	23.88
LANEMILE	18.70	34.79	0.00	0.00	0.00	53.49	0.00	0.00	53.49
				150.68					160.08
				377.45					390.97
092	LOWER COLUMBIA RIVER								
ADD MILES	67.41	27.48	0.00	0.00	0.00	94.89	3.91	3.38	102.18
LANEMILE	202.80	64.11	0.00	0.00	0.00	266.91	5.79	5.48	278.18
NON ADD	2.65	0.49	0.00	0.00	0.00	3.14	0.00	0.00	3.14
LANEMILE	5.66	0.89	0.00	0.00	0.00	6.55	0.00	0.00	6.55
				98.03					105.32
				273.46					284.73
100	HISTORIC COLUMBIA RIVER								
ADD MILES	27.33	0.00	0.00	15.46	0.00	42.79	0.49	0.00	43.28
LANEMILE	53.74	0.00	0.00	30.92	0.00	84.66	0.59	0.00	85.25
NON ADD	1.48	0.00	0.00	0.00	0.00	1.48	0.00	0.00	1.48
LANEMILE	2.25	0.00	0.00	0.00	0.00	2.25	0.00	0.00	2.25
				44.27					44.76
				86.91					87.50

**2004 OREGON MILEAGE REPORT
STATE HIGHWAY MILEAGE BY HIGHWAY**

Highway No.	Region 1	Region 2	Region 3	Region 4	Region 5	All Main Line	All Conn.	All Frontage Roads	Total Miles Across
102 NEHALEM									
ADD MILES	57.53	28.91	0.00	0.00	0.00	86.44	0.80	0.00	87.24
LANEMILE	114.90	57.76	0.00	0.00	0.00	172.66	1.11	0.00	173.77
NON ADD	1.06	0.00	0.00	0.00	0.00	1.06	0.00	0.00	1.06
LANEMILE	1.13	0.00	0.00	0.00	0.00	1.13	0.00	0.00	1.13
				87.50				+ Frontage Roads and Connections	88.30
				173.79				+ Frontage Roads and Connections	174.90
103 FISHHAWK FALLS									
ADD MILES	0.00	9.02	0.00	0.00	0.00	9.02	0.00	0.00	9.02
LANEMILE	0.00	18.04	0.00	0.00	0.00	18.04	0.00	0.00	18.04
NON ADD	0.00	0.00	0.00	0.00	0.00	0.00	0.00	0.00	0.00
LANEMILE	0.00	0.00	0.00	0.00	0.00	0.00	0.00	0.00	0.00
				9.02				+ Frontage Roads and Connections	9.02
				18.04				+ Frontage Roads and Connections	18.04
104 FORT STEVENS									
ADD MILES	0.00	6.97	0.00	0.00	0.00	6.97	0.05	0.00	7.02
LANEMILE	0.00	13.90	0.00	0.00	0.00	13.90	0.10	0.00	14.00
NON ADD	0.00	0.00	0.00	0.00	0.00	0.00	0.00	0.00	0.00
LANEMILE	0.00	0.00	0.00	0.00	0.00	0.00	0.00	0.00	0.00
				6.97				+ Frontage Roads and Connections	7.02
				13.90				+ Frontage Roads and Connections	14.00
105 WARRENTON-ASTORIA									
ADD MILES	0.00	7.25	0.00	0.00	0.00	7.25	0.82	0.00	8.07
LANEMILE	0.00	14.86	0.00	0.00	0.00	14.86	1.66	0.00	16.52
NON ADD	0.00	0.08	0.00	0.00	0.00	0.08	0.00	0.00	0.08
LANEMILE	0.00	0.16	0.00	0.00	0.00	0.16	0.00	0.00	0.16
				7.33				+ Frontage Roads and Connections	8.15
				15.02				+ Frontage Roads and Connections	16.68

**2004 OREGON MILEAGE REPORT
STATE HIGHWAY MILEAGE BY HIGHWAY**

Highway No.	Region 1	Region 2	Region 3	Region 4	Region 5	All Main Line	All Conn.	All Frontage Roads	Total Miles Across
131 NETARTS									
ADD MILES	0.00	9.08	0.00	0.00	0.00	9.08	0.00	0.00	9.08
LANEMILE	0.00	18.37	0.00	0.00	0.00	18.37	0.00	0.00	18.37
NON ADD	0.00	0.00	0.00	0.00	0.00	0.00	0.00	0.00	0.00
LANEMILE	0.00	0.00	0.00	0.00	0.00	0.00	0.00	0.00	0.00
				9.08					9.08
				18.37					18.37
								+ Frontage Roads and Connections	9.08
								+ Frontage Roads and Connections	18.37
138 NORTH UMPQUA									
ADD MILES	0.00	0.00	101.95	0.00	0.00	101.95	0.56	0.82	103.33
LANEMILE	0.00	0.00	239.15	0.00	0.00	239.15	1.09	1.64	241.88
NON ADD	0.00	0.00	0.62	0.00	0.00	0.62	0.00	0.00	0.62
LANEMILE	0.00	0.00	1.02	0.00	0.00	1.02	0.00	0.00	1.02
				102.57					103.95
				240.17					242.90
								+ Frontage Roads and Connections	103.95
								+ Frontage Roads and Connections	242.90
140 HILLSBORO-SILVERTON									
ADD MILES	10.05	40.00	0.00	0.00	0.00	50.05	0.71	0.21	50.97
LANEMILE	20.43	81.67	0.00	0.00	0.00	102.10	1.32	0.21	103.63
NON ADD	0.00	0.40	0.00	0.00	0.00	0.40	0.00	0.00	0.40
LANEMILE	0.00	0.80	0.00	0.00	0.00	0.80	0.00	0.00	0.80
				50.45					51.37
				102.90					104.43
								+ Frontage Roads and Connections	51.37
								+ Frontage Roads and Connections	104.43
141 BEAVERTON-TUALATIN									
ADD MILES	7.30	0.00	0.00	0.00	0.00	7.30	1.31	0.00	8.61
LANEMILE	16.01	0.00	0.00	0.00	0.00	16.01	1.90	0.00	17.91
NON ADD	0.55	0.00	0.00	0.00	0.00	0.55	0.00	0.00	0.55
LANEMILE	1.63	0.00	0.00	0.00	0.00	1.63	0.00	0.00	1.63
				7.85					9.16
				17.64					19.54
								+ Frontage Roads and Connections	9.16
								+ Frontage Roads and Connections	19.54

**2004 OREGON MILEAGE REPORT
STATE HIGHWAY MILEAGE BY HIGHWAY**

Highway No.	Region 1	Region 2	Region 3	Region 4	Region 5	All Main Line	All Conn.	All Frontage Roads	Total Miles Across
142 FARMINGTON									
ADD MILES	2.86	0.00	0.00	0.00	0.00	2.86	0.00	0.00	2.86
LANEMILE	8.14	0.00	0.00	0.00	0.00	8.14	0.00	0.00	8.14
NON ADD	0.00	0.00	0.00	0.00	0.00	0.00	0.00	0.00	0.00
LANEMILE	0.00	0.00	0.00	0.00	0.00	0.00	0.00	0.00	0.00
				2.86					2.86
				8.14					8.14
								+ Frontage Roads and Connections	
								+ Frontage Roads and Connections	
									2.86
									8.14
143 SCHOLLS									
ADD MILES	0.57	0.00	0.00	0.00	0.00	0.57	0.39	0.26	1.22
LANEMILE	2.28	0.00	0.00	0.00	0.00	2.28	0.45	0.52	3.25
NON ADD	0.00	0.00	0.00	0.00	0.00	0.00	0.00	0.00	0.00
LANEMILE	0.00	0.00	0.00	0.00	0.00	0.00	0.00	0.00	0.00
				0.57					1.22
				2.28					3.25
								+ Frontage Roads and Connections	
								+ Frontage Roads and Connections	
									1.22
									3.25
144 BEAVERTON-TIGARD									
ADD MILES	7.52	0.00	0.00	0.00	0.00	7.52	10.06	0.36	17.94
LANEMILE	18.66	0.00	0.00	0.00	0.00	18.66	13.55	0.72	32.93
NON ADD	7.34	0.00	0.00	0.00	0.00	7.34	0.08	0.00	7.42
LANEMILE	17.82	0.00	0.00	0.00	0.00	17.82	0.08	0.00	17.90
				14.86					25.36
				36.48					50.83
								+ Frontage Roads and Connections	
								+ Frontage Roads and Connections	
									25.36
									50.83
150 SALEM-DAYTON									
ADD MILES	0.00	20.74	0.00	0.00	0.00	20.74	0.32	0.00	21.06
LANEMILE	0.00	42.59	0.00	0.00	0.00	42.59	0.39	0.00	42.98
NON ADD	0.00	2.43	0.00	0.00	0.00	2.43	0.00	0.00	2.43
LANEMILE	0.00	4.61	0.00	0.00	0.00	4.61	0.00	0.00	4.61
				23.17					23.49
				47.20					47.59
								+ Frontage Roads and Connections	
								+ Frontage Roads and Connections	
									23.49
									47.59

**2004 OREGON MILEAGE REPORT
STATE HIGHWAY MILEAGE BY HIGHWAY**

Highway No.	Region 1	Region 2	Region 3	Region 4	Region 5	All Main Line	All Conn.	All Frontage Roads	Total Miles Across
151 YAMHILL-NEWBERG									
ADD MILES	0.00	11.50	0.00	0.00	0.00	11.50	0.00	0.00	11.50
LANEMILE	0.00	23.00	0.00	0.00	0.00	23.00	0.00	0.00	23.00
NON ADD	0.00	0.00	0.00	0.00	0.00	0.00	0.00	0.00	0.00
LANEMILE	0.00	0.00	0.00	0.00	0.00	0.00	0.00	0.00	0.00
				11.50					11.50
				23.00					23.00
								+ Frontage Roads and Connections	11.50
								+ Frontage Roads and Connections	23.00
153 BELLEVUE-HOPEWELL									
ADD MILES	0.00	14.27	0.00	0.00	0.00	14.27	0.04	0.00	14.31
LANEMILE	0.00	28.54	0.00	0.00	0.00	28.54	0.08	0.00	28.62
NON ADD	0.00	0.00	0.00	0.00	0.00	0.00	0.00	0.00	0.00
LANEMILE	0.00	0.00	0.00	0.00	0.00	0.00	0.00	0.00	0.00
				14.27					14.31
				28.54					28.62
								+ Frontage Roads and Connections	14.31
								+ Frontage Roads and Connections	28.62
154 LAFAYETTE									
ADD MILES	0.00	6.26	0.00	0.00	0.00	6.26	0.00	0.00	6.26
LANEMILE	0.00	12.52	0.00	0.00	0.00	12.52	0.00	0.00	12.52
NON ADD	0.00	0.00	0.00	0.00	0.00	0.00	0.00	0.00	0.00
LANEMILE	0.00	0.00	0.00	0.00	0.00	0.00	0.00	0.00	0.00
				6.26					6.26
				12.52					12.52
								+ Frontage Roads and Connections	6.26
								+ Frontage Roads and Connections	12.52
155 AMITY-DAYTON									
ADD MILES	0.00	9.19	0.00	0.00	0.00	9.19	0.00	0.00	9.19
LANEMILE	0.00	18.30	0.00	0.00	0.00	18.30	0.00	0.00	18.30
NON ADD	0.00	0.00	0.00	0.00	0.00	0.00	0.00	0.00	0.00
LANEMILE	0.00	0.00	0.00	0.00	0.00	0.00	0.00	0.00	0.00
				9.19					9.19
				18.30					18.30
								+ Frontage Roads and Connections	9.19
								+ Frontage Roads and Connections	18.30

**2004 OREGON MILEAGE REPORT
STATE HIGHWAY MILEAGE BY HIGHWAY**

Highway No.	Region 1	Region 2	Region 3	Region 4	Region 5	All Main Line	All Conn.	All Frontage Roads	Total Miles Across
157 WILLAMINA-SHERIDAN									
ADD MILES	0.00	8.56	0.00	0.00	0.00	8.56	0.26	0.00	8.82
LANEMILE	0.00	16.53	0.00	0.00	0.00	16.53	0.29	0.00	16.82
NON ADD	0.00	0.55	0.00	0.00	0.00	0.55	0.00	0.00	0.55
LANEMILE	0.00	0.55	0.00	0.00	0.00	0.55	0.00	0.00	0.55
				9.11					
				17.08					
								+ Frontage Roads and Connections	9.37
								+ Frontage Roads and Connections	17.37
160 CASCADE HWY SOUTH									
ADD MILES	16.32	13.61	0.00	0.00	0.00	29.93	0.00	0.00	29.93
LANEMILE	38.23	27.22	0.00	0.00	0.00	65.45	0.00	0.00	65.45
NON ADD	2.20	0.00	0.00	0.00	0.00	2.20	0.00	0.00	2.20
LANEMILE	4.40	0.00	0.00	0.00	0.00	4.40	0.00	0.00	4.40
				32.13					
				69.85					
								+ Frontage Roads and Connections	32.13
								+ Frontage Roads and Connections	69.85
161 WOODBURN-ESTACADA									
ADD MILES	22.07	11.21	0.00	0.00	0.00	33.28	0.03	0.27	33.58
LANEMILE	44.10	22.42	0.00	0.00	0.00	66.52	0.03	0.40	66.95
NON ADD	0.07	0.00	0.00	0.00	0.00	0.07	0.00	0.00	0.07
LANEMILE	0.14	0.00	0.00	0.00	0.00	0.14	0.00	0.00	0.14
				33.35					
				66.66					
								+ Frontage Roads and Connections	33.65
								+ Frontage Roads and Connections	67.09
162 NORTH SANTIAM									
ADD MILES	0.00	80.64	0.00	0.00	0.00	80.64	8.04	0.81	89.49
LANEMILE	0.00	184.25	0.00	0.00	0.00	184.25	9.79	1.17	195.21
NON ADD	0.00	8.43	0.00	0.00	0.00	8.43	0.00	0.00	8.43
LANEMILE	0.00	16.60	0.00	0.00	0.00	16.60	0.00	0.00	16.60
				89.07					
				200.85					
								+ Frontage Roads and Connections	97.92
								+ Frontage Roads and Connections	211.81

**2004 OREGON MILEAGE REPORT
STATE HIGHWAY MILEAGE BY HIGHWAY**

Highway No.	Region 1	Region 2	Region 3	Region 4	Region 5	All Main Line	All Conn.	All Frontage Roads	Total Miles Across
163 SILVER CREEK FALLS									
ADD MILES	0.00	32.06	0.00	0.00	0.00	32.06	0.48	0.00	32.54
LANEMILE	0.00	63.96	0.00	0.00	0.00	63.96	0.62	0.00	64.58
NON ADD	0.00	0.27	0.00	0.00	0.00	0.27	0.00	0.00	0.27
LANEMILE	0.00	0.27	0.00	0.00	0.00	0.27	0.00	0.00	0.27
				32.33					32.81
				64.23					64.85
164 JEFFERSON									
ADD MILES	0.00	8.54	0.00	0.00	0.00	8.54	0.74	0.00	9.28
LANEMILE	0.00	16.47	0.00	0.00	0.00	16.47	0.77	0.00	17.24
NON ADD	0.00	0.87	0.00	0.00	0.00	0.87	0.00	0.00	0.87
LANEMILE	0.00	1.24	0.00	0.00	0.00	1.24	0.00	0.00	1.24
				9.41					10.15
				17.71					18.48
171 CLACKAMAS									
ADD MILES	48.53	0.00	0.00	0.00	0.00	48.53	3.11	0.72	52.36
LANEMILE	116.58	0.00	0.00	0.00	0.00	116.58	4.52	1.37	122.47
NON ADD	2.95	0.00	0.00	0.00	0.00	2.95	0.00	0.00	2.95
LANEMILE	5.62	0.00	0.00	0.00	0.00	5.62	0.00	0.00	5.62
				51.48					55.31
				122.20					128.09
172 EAGLE CREEK-SANDY									
ADD MILES	6.17	0.00	0.00	0.00	0.00	6.17	0.00	0.00	6.17
LANEMILE	12.34	0.00	0.00	0.00	0.00	12.34	0.00	0.00	12.34
NON ADD	0.00	0.00	0.00	0.00	0.00	0.00	0.00	0.00	0.00
LANEMILE	0.00	0.00	0.00	0.00	0.00	0.00	0.00	0.00	0.00
				6.17					6.17
				12.34					12.34

**2004 OREGON MILEAGE REPORT
STATE HIGHWAY MILEAGE BY HIGHWAY**

Highway No.	Region 1	Region 2	Region 3	Region 4	Region 5	All Main Line	All Conn.	All Frontage Roads	Total Miles Across
173	TIMBERLINE								
ADD MILES	5.32	0.00	0.00	0.00	0.00	5.32	0.00	0.00	5.32
LANEMILE	10.22	0.00	0.00	0.00	0.00	10.22	0.00	0.00	10.22
NON ADD	0.54	0.00	0.00	0.00	0.00	0.54	0.00	0.00	0.54
LANEMILE	0.54	0.00	0.00	0.00	0.00	0.54	0.00	0.00	0.54
	Miles Add & Non-add			5.86				+ Frontage Roads and Connections	5.86
	Lane Miles Add & Non-add			10.76				+ Frontage Roads and Connections	10.76
174	CLACKAMAS-BORING								
ADD MILES	8.84	0.00	0.00	0.00	0.00	8.84	0.29	0.00	9.13
LANEMILE	18.41	0.00	0.00	0.00	0.00	18.41	0.29	0.00	18.70
NON ADD	0.41	0.00	0.00	0.00	0.00	0.41	0.00	0.00	0.41
LANEMILE	0.57	0.00	0.00	0.00	0.00	0.57	0.00	0.00	0.57
	Miles Add & Non-add			9.25				+ Frontage Roads and Connections	9.54
	Lane Miles Add & Non-add			18.98				+ Frontage Roads and Connections	19.27
180	EDDYVILLE-BLODGETT								
ADD MILES	0.00	19.16	0.00	0.00	0.00	19.16	0.00	0.00	19.16
LANEMILE	0.00	38.32	0.00	0.00	0.00	38.32	0.00	0.00	38.32
NON ADD	0.00	0.00	0.00	0.00	0.00	0.00	0.00	0.00	0.00
LANEMILE	0.00	0.00	0.00	0.00	0.00	0.00	0.00	0.00	0.00
	Miles Add & Non-add			19.16				+ Frontage Roads and Connections	19.16
	Lane Miles Add & Non-add			38.32				+ Frontage Roads and Connections	38.32
181	SILETZ								
ADD MILES	0.00	31.45	0.00	0.00	0.00	31.45	0.03	0.33	31.81
LANEMILE	0.00	63.57	0.00	0.00	0.00	63.57	0.06	0.66	64.29
NON ADD	0.00	0.00	0.00	0.00	0.00	0.00	0.00	0.00	0.00
LANEMILE	0.00	0.00	0.00	0.00	0.00	0.00	0.00	0.00	0.00
	Miles Add & Non-add			31.45				+ Frontage Roads and Connections	31.81
	Lane Miles Add & Non-add			63.57				+ Frontage Roads and Connections	64.29

**2004 OREGON MILEAGE REPORT
STATE HIGHWAY MILEAGE BY HIGHWAY**

Highway No.	Region 1	Region 2	Region 3	Region 4	Region 5	All Main Line	All Conn.	All Frontage Roads	Total Miles Across
194 MONMOUTH									
ADD MILES	0.00	7.56	0.00	0.00	0.00	7.56	0.00	0.00	7.56
LANEMILE	0.00	15.12	0.00	0.00	0.00	15.12	0.00	0.00	15.12
NON ADD	0.00	0.00	0.00	0.00	0.00	0.00	0.00	0.00	0.00
LANEMILE	0.00	0.00	0.00	0.00	0.00	0.00	0.00	0.00	0.00
				7.56					7.56
				15.12					15.12
								+ Frontage Roads and Connections	7.56
								+ Frontage Roads and Connections	15.12
200 TERRITORIAL									
ADD MILES	0.00	42.14	0.00	0.00	0.00	42.14	0.03	0.00	42.17
LANEMILE	0.00	84.25	0.00	0.00	0.00	84.25	0.06	0.00	84.31
NON ADD	0.00	0.00	0.00	0.00	0.00	0.00	0.00	0.00	0.00
LANEMILE	0.00	0.00	0.00	0.00	0.00	0.00	0.00	0.00	0.00
				42.14					42.17
				84.25					84.31
								+ Frontage Roads and Connections	42.17
								+ Frontage Roads and Connections	84.31
201 ALSEA-DEADWOOD									
ADD MILES	0.00	9.49	0.00	0.00	0.00	9.49	0.00	0.00	9.49
LANEMILE	0.00	18.98	0.00	0.00	0.00	18.98	0.00	0.00	18.98
NON ADD	0.00	0.00	0.00	0.00	0.00	0.00	0.00	0.00	0.00
LANEMILE	0.00	0.00	0.00	0.00	0.00	0.00	0.00	0.00	0.00
				9.49					9.49
				18.98					18.98
								+ Frontage Roads and Connections	9.49
								+ Frontage Roads and Connections	18.98
210 CORVALLIS-LEBANON									
ADD MILES	0.00	18.09	0.00	0.00	0.00	18.09	2.12	2.04	22.25
LANEMILE	0.00	66.39	0.00	0.00	0.00	66.39	2.12	4.08	72.59
NON ADD	0.00	0.42	0.00	0.00	0.00	0.42	0.00	0.00	0.42
LANEMILE	0.00	1.02	0.00	0.00	0.00	1.02	0.00	0.00	1.02
				18.51					22.67
				67.41					73.61
								+ Frontage Roads and Connections	22.67
								+ Frontage Roads and Connections	73.61

**2004 OREGON MILEAGE REPORT
STATE HIGHWAY MILEAGE BY HIGHWAY**

Highway No.	Region 1	Region 2	Region 3	Region 4	Region 5	All Main Line	All Conn.	All Frontage Roads	Total Miles Across
225 MCVAY									
ADD MILES	0.00	2.52	0.00	0.00	0.00	2.52	0.55	0.76	3.83
LANEMILE	0.00	4.74	0.00	0.00	0.00	4.74	1.03	1.52	7.29
NON ADD	0.00	0.33	0.00	0.00	0.00	0.33	0.00	0.00	0.33
LANEMILE	0.00	0.44	0.00	0.00	0.00	0.44	0.00	0.00	0.44
				2.85				+ Frontage Roads and Connections	4.16
				5.18				+ Frontage Roads and Connections	7.73
226 GOSHEN-DIVIDE									
ADD MILES	0.00	19.87	0.00	0.00	0.00	19.87	0.61	0.15	20.63
LANEMILE	0.00	39.71	0.00	0.00	0.00	39.71	1.10	0.15	40.96
NON ADD	0.00	1.07	0.00	0.00	0.00	1.07	0.00	0.00	1.07
LANEMILE	0.00	1.50	0.00	0.00	0.00	1.50	0.00	0.00	1.50
				20.94				+ Frontage Roads and Connections	21.70
				41.21				+ Frontage Roads and Connections	42.46
227 EUGENE-SPRINGFIELD									
ADD MILES	0.00	9.97	0.00	0.00	0.00	9.97	7.79	0.54	18.30
LANEMILE	0.00	22.90	0.00	0.00	0.00	22.90	11.50	0.79	35.19
NON ADD	0.00	9.98	0.00	0.00	0.00	9.98	0.00	0.00	9.98
LANEMILE	0.00	21.11	0.00	0.00	0.00	21.11	0.00	0.00	21.11
				19.95				+ Frontage Roads and Connections	28.28
				44.01				+ Frontage Roads and Connections	56.30
228 SPRINGFIELD									
ADD MILES	0.00	1.40	0.00	0.00	0.00	1.40	0.39	0.00	1.79
LANEMILE	0.00	2.44	0.00	0.00	0.00	2.44	0.81	0.00	3.25
NON ADD	0.00	1.27	0.00	0.00	0.00	1.27	0.00	0.00	1.27
LANEMILE	0.00	2.33	0.00	0.00	0.00	2.33	0.00	0.00	2.33
				2.67				+ Frontage Roads and Connections	3.06
				4.77				+ Frontage Roads and Connections	5.58

**2004 OREGON MILEAGE REPORT
STATE HIGHWAY MILEAGE BY HIGHWAY**

Highway No.	Region 1	Region 2	Region 3	Region 4	Region 5	All Main Line	All Conn.	All Frontage Roads	Total Miles Across
240 CAPE ARAGO									
ADD MILES	0.00	0.00	11.95	0.00	0.00	11.95	0.00	0.00	11.95
LANEMILE	0.00	0.00	27.72	0.00	0.00	27.72	0.00	0.00	27.72
NON ADD	0.00	0.00	0.23	0.00	0.00	0.23	0.00	0.00	0.23
LANEMILE	0.00	0.00	0.79	0.00	0.00	0.79	0.00	0.00	0.79
				12.18				+ Frontage Roads and Connections	12.18
				28.51				+ Frontage Roads and Connections	28.51
241 COOS RIVER									
ADD MILES	0.00	0.00	17.41	0.00	0.00	17.41	0.00	0.00	17.41
LANEMILE	0.00	0.00	30.72	0.00	0.00	30.72	0.00	0.00	30.72
NON ADD	0.00	0.00	0.07	0.00	0.00	0.07	0.00	0.00	0.07
LANEMILE	0.00	0.00	0.14	0.00	0.00	0.14	0.00	0.00	0.14
				17.48				+ Frontage Roads and Connections	17.48
				30.86				+ Frontage Roads and Connections	30.86
242 POWERS									
ADD MILES	0.00	0.00	18.68	0.00	0.00	18.68	0.25	0.00	18.93
LANEMILE	0.00	0.00	37.25	0.00	0.00	37.25	0.25	0.00	37.50
NON ADD	0.00	0.00	0.33	0.00	0.00	0.33	0.00	0.00	0.33
LANEMILE	0.00	0.00	0.57	0.00	0.00	0.57	0.00	0.00	0.57
				19.01				+ Frontage Roads and Connections	19.26
				37.82				+ Frontage Roads and Connections	38.07
244 COQUILLE-BANDON									
ADD MILES	0.00	0.00	16.93	0.00	0.00	16.93	0.00	0.00	16.93
LANEMILE	0.00	0.00	33.90	0.00	0.00	33.90	0.00	0.00	33.90
NON ADD	0.00	0.00	0.00	0.00	0.00	0.00	0.00	0.00	0.00
LANEMILE	0.00	0.00	0.00	0.00	0.00	0.00	0.00	0.00	0.00
				16.93				+ Frontage Roads and Connections	16.93
				33.90				+ Frontage Roads and Connections	33.90

**2004 OREGON MILEAGE REPORT
STATE HIGHWAY MILEAGE BY HIGHWAY**

Highway No.	Region 1	Region 2	Region 3	Region 4	Region 5	All Main Line	All Conn.	All Frontage Roads	Total Miles Across
250 CAPE BLANCO									
ADD MILES	0.00	0.00	5.41	0.00	0.00	5.41	0.00	0.00	5.41
LANEMILE	0.00	0.00	10.62	0.00	0.00	10.62	0.00	0.00	10.62
NON ADD	0.00	0.00	0.00	0.00	0.00	0.00	0.00	0.00	0.00
LANEMILE	0.00	0.00	0.00	0.00	0.00	0.00	0.00	0.00	0.00
				5.41					5.41
				10.62					10.62
								+ Frontage Roads and Connections	
								+ Frontage Roads and Connections	
251 PORT ORFORD									
ADD MILES	0.00	0.00	0.76	0.00	0.00	0.76	0.00	0.00	0.76
LANEMILE	0.00	0.00	1.52	0.00	0.00	1.52	0.00	0.00	1.52
NON ADD	0.00	0.00	0.00	0.00	0.00	0.00	0.00	0.00	0.00
LANEMILE	0.00	0.00	0.00	0.00	0.00	0.00	0.00	0.00	0.00
				0.76					0.76
				1.52					1.52
								+ Frontage Roads and Connections	
								+ Frontage Roads and Connections	
255 CARPENTERVILLI									
ADD MILES	0.00	0.00	25.86	0.00	0.00	25.86	0.00	0.00	25.86
LANEMILE	0.00	0.00	51.72	0.00	0.00	51.72	0.00	0.00	51.72
NON ADD	0.00	0.00	0.00	0.00	0.00	0.00	0.00	0.00	0.00
LANEMILE	0.00	0.00	0.00	0.00	0.00	0.00	0.00	0.00	0.00
				25.86					25.86
				51.72					51.72
								+ Frontage Roads and Connections	
								+ Frontage Roads and Connections	
260 ROGUE RIVER LOOP									
ADD MILES	0.00	0.00	20.79	0.00	0.00	20.79	0.00	0.00	20.79
LANEMILE	0.00	0.00	41.58	0.00	0.00	41.58	0.00	0.00	41.58
NON ADD	0.00	0.00	0.00	0.00	0.00	0.00	0.00	0.00	0.00
LANEMILE	0.00	0.00	0.00	0.00	0.00	0.00	0.00	0.00	0.00
				20.79					20.79
				41.58					41.58
								+ Frontage Roads and Connections	
								+ Frontage Roads and Connections	

**2004 OREGON MILEAGE REPORT
STATE HIGHWAY MILEAGE BY HIGHWAY**

Highway No.	Region 1	Region 2	Region 3	Region 4	Region 5	All Main Line	All Conn.	All Frontage Roads	Total Miles Across
281 HOOD RIVER									
ADD MILES	19.01	0.00	0.00	0.00	0.00	19.01	0.00	0.00	19.01
LANEMILE	38.85	0.00	0.00	0.00	0.00	38.85	0.00	0.00	38.85
NON ADD	0.45	0.00	0.00	0.00	0.00	0.45	0.00	0.00	0.45
LANEMILE	1.04	0.00	0.00	0.00	0.00	1.04	0.00	0.00	1.04
				19.46					19.46
				39.89					39.89
								+ Frontage Roads and Connections	19.46
								+ Frontage Roads and Connections	39.89
282 ODELL									
ADD MILES	3.45	0.00	0.00	0.00	0.00	3.45	0.00	0.00	3.45
LANEMILE	6.84	0.00	0.00	0.00	0.00	6.84	0.00	0.00	6.84
NON ADD	0.05	0.00	0.00	0.00	0.00	0.05	0.00	0.00	0.05
LANEMILE	0.05	0.00	0.00	0.00	0.00	0.05	0.00	0.00	0.05
				3.50					3.50
				6.89					6.89
								+ Frontage Roads and Connections	3.50
								+ Frontage Roads and Connections	6.89
290 SHERARS BRIDGE									
ADD MILES	0.00	0.00	0.00	28.47	0.00	28.47	0.00	0.00	28.47
LANEMILE	0.00	0.00	0.00	56.94	0.00	56.94	0.00	0.00	56.94
NON ADD	0.00	0.00	0.00	0.00	0.00	0.00	0.00	0.00	0.00
LANEMILE	0.00	0.00	0.00	0.00	0.00	0.00	0.00	0.00	0.00
				28.47					28.47
				56.94					56.94
								+ Frontage Roads and Connections	28.47
								+ Frontage Roads and Connections	56.94
291 SHANIKO-FOSSIL									
ADD MILES	0.00	0.00	0.00	42.25	0.00	42.25	0.00	0.21	42.46
LANEMILE	0.00	0.00	0.00	84.50	0.00	84.50	0.00	0.27	84.77
NON ADD	0.00	0.00	0.00	0.00	0.00	0.00	0.00	0.00	0.00
LANEMILE	0.00	0.00	0.00	0.00	0.00	0.00	0.00	0.00	0.00
				42.25					42.46
				84.50					84.77
								+ Frontage Roads and Connections	42.46
								+ Frontage Roads and Connections	84.77

**2004 OREGON MILEAGE REPORT
STATE HIGHWAY MILEAGE BY HIGHWAY**

Highway No.	Region 1	Region 2	Region 3	Region 4	Region 5	All Main Line	All Conn.	All Frontage Roads	Total Miles Across
292 MOSIER-THE DALLES									
ADD MILES	0.00	0.00	0.00	4.98	0.00	4.98	0.67	0.38	6.03
LANEMILE	0.00	0.00	0.00	9.78	0.00	9.78	0.67	0.38	10.83
NON ADD	0.00	0.00	0.00	1.42	0.00	1.42	0.00	0.00	1.42
LANEMILE	0.00	0.00	0.00	2.16	0.00	2.16	0.00	0.00	2.16
				6.40					7.45
				11.94					12.99
293 ANTELOPE									
ADD MILES	0.00	0.00	0.00	13.58	0.00	13.58	0.97	0.00	14.55
LANEMILE	0.00	0.00	0.00	27.16	0.00	27.16	0.97	0.00	28.13
NON ADD	0.00	0.00	0.00	0.00	0.00	0.00	0.00	0.00	0.00
LANEMILE	0.00	0.00	0.00	0.00	0.00	0.00	0.00	0.00	0.00
				13.58					14.55
				27.16					28.13
300 WASCO-HEPPNER									
ADD MILES	0.00	0.00	0.00	56.56	29.26	85.82	0.00	0.00	85.82
LANEMILE	0.00	0.00	0.00	113.12	58.52	171.64	0.00	0.00	171.64
NON ADD	0.00	0.00	0.00	0.00	0.00	0.00	0.00	0.00	0.00
LANEMILE	0.00	0.00	0.00	0.00	0.00	0.00	0.00	0.00	0.00
				85.82					85.82
				171.64					171.64
301 CELILO-WASCO									
ADD MILES	0.00	0.00	0.00	18.39	0.00	18.39	0.72	0.00	19.11
LANEMILE	0.00	0.00	0.00	36.59	0.00	36.59	0.72	0.00	37.31
NON ADD	0.00	0.00	0.00	0.28	0.00	0.28	0.00	0.00	0.28
LANEMILE	0.00	0.00	0.00	0.34	0.00	0.34	0.00	0.00	0.34
				18.67					19.39
				36.93					37.65

**2004 OREGON MILEAGE REPORT
STATE HIGHWAY MILEAGE BY HIGHWAY**

Highway No.	Region 1	Region 2	Region 3	Region 4	Region 5	All Main Line	All Conn.	All Frontage Roads	Total Miles Across
320 LEXINGTON-ECHO									
ADD MILES	0.00	0.00	0.00	0.00	35.60	35.60	0.00	0.00	35.60
LANEMILE	0.00	0.00	0.00	0.00	71.20	71.20	0.00	0.00	71.20
NON ADD	0.00	0.00	0.00	0.00	0.00	0.00	0.00	0.00	0.00
LANEMILE	0.00	0.00	0.00	0.00	0.00	0.00	0.00	0.00	0.00
				35.60					35.60
				71.20					71.20
								+ Frontage Roads and Connections	35.60
								+ Frontage Roads and Connections	71.20
321 HEPPNER-SPRAY									
ADD MILES	0.00	0.00	0.00	16.22	24.65	40.87	0.06	0.00	40.93
LANEMILE	0.00	0.00	0.00	32.44	49.30	81.74	0.06	0.00	81.80
NON ADD	0.00	0.00	0.00	0.00	0.00	0.00	0.00	0.00	0.00
LANEMILE	0.00	0.00	0.00	0.00	0.00	0.00	0.00	0.00	0.00
				40.87					40.93
				81.74					81.80
								+ Frontage Roads and Connections	40.93
								+ Frontage Roads and Connections	81.80
330 WESTON-ELGIN									
ADD MILES	0.00	0.00	0.00	0.00	41.89	41.89	0.24	0.00	42.13
LANEMILE	0.00	0.00	0.00	0.00	89.18	89.18	0.48	0.00	89.66
NON ADD	0.00	0.00	0.00	0.00	0.29	0.29	0.00	0.00	0.29
LANEMILE	0.00	0.00	0.00	0.00	0.55	0.55	0.00	0.00	0.55
				42.18					42.42
				89.73					90.21
								+ Frontage Roads and Connections	42.42
								+ Frontage Roads and Connections	90.21
331 UMATILLA MISSION									
ADD MILES	0.00	0.00	0.00	0.00	4.84	4.84	0.22	0.00	5.06
LANEMILE	0.00	0.00	0.00	0.00	9.48	9.48	0.22	0.00	9.70
NON ADD	0.00	0.00	0.00	0.00	0.31	0.31	0.00	0.00	0.31
LANEMILE	0.00	0.00	0.00	0.00	0.31	0.31	0.00	0.00	0.31
				5.15					5.37
				9.79					10.01
								+ Frontage Roads and Connections	5.37
								+ Frontage Roads and Connections	10.01

**2004 OREGON MILEAGE REPORT
STATE HIGHWAY MILEAGE BY HIGHWAY**

Highway No.	Region 1	Region 2	Region 3	Region 4	Region 5	All Main Line	All Conn.	All Frontage Roads	Total Miles Across
332 SUNNYSIDE-UMAPINE									
ADD MILES	0.00	0.00	0.00	0.00	7.93	7.93	0.00	0.00	7.93
LANEMILE	0.00	0.00	0.00	0.00	15.86	15.86	0.00	0.00	15.86
NON ADD	0.00	0.00	0.00	0.00	0.00	0.00	0.00	0.00	0.00
LANEMILE	0.00	0.00	0.00	0.00	0.00	0.00	0.00	0.00	0.00
				7.93					7.93
				15.86					15.86
								+ Frontage Roads and Connections	7.93
								+ Frontage Roads and Connections	15.86
333 HERMISTON									
ADD MILES	0.00	0.00	0.00	0.00	18.12	18.12	0.58	0.00	18.70
LANEMILE	0.00	0.00	0.00	0.00	36.22	36.22	0.58	0.00	36.80
NON ADD	0.00	0.00	0.00	0.00	0.00	0.00	0.00	0.00	0.00
LANEMILE	0.00	0.00	0.00	0.00	0.00	0.00	0.00	0.00	0.00
				18.12					18.70
				36.22					36.80
								+ Frontage Roads and Connections	18.70
								+ Frontage Roads and Connections	36.80
334 ATHENA-HOLDMAN									
ADD MILES	0.00	0.00	0.00	0.00	18.12	18.12	0.00	0.00	18.12
LANEMILE	0.00	0.00	0.00	0.00	36.24	36.24	0.00	0.00	36.24
NON ADD	0.00	0.00	0.00	0.00	0.00	0.00	0.00	0.00	0.00
LANEMILE	0.00	0.00	0.00	0.00	0.00	0.00	0.00	0.00	0.00
				18.12					18.12
				36.24					36.24
								+ Frontage Roads and Connections	18.12
								+ Frontage Roads and Connections	36.24
335 HAVANA-HELIX									
ADD MILES	0.00	0.00	0.00	0.00	8.66	8.66	0.00	0.00	8.66
LANEMILE	0.00	0.00	0.00	0.00	17.32	17.32	0.00	0.00	17.32
NON ADD	0.00	0.00	0.00	0.00	0.00	0.00	0.00	0.00	0.00
LANEMILE	0.00	0.00	0.00	0.00	0.00	0.00	0.00	0.00	0.00
				8.66					8.66
				17.32					17.32
								+ Frontage Roads and Connections	8.66
								+ Frontage Roads and Connections	17.32

**2004 OREGON MILEAGE REPORT
STATE HIGHWAY MILEAGE BY HIGHWAY**

Highway No.	Region 1	Region 2	Region 3	Region 4	Region 5	All Main Line	All Conn.	All Frontage Roads	Total Miles Across
339	FREEWATER								
ADD MILES	0.00	0.00	0.00	0.00	3.43	3.43	0.00	0.00	3.43
LANEMILE	0.00	0.00	0.00	0.00	6.86	6.86	0.00	0.00	6.86
NON ADD	0.00	0.00	0.00	0.00	0.00	0.00	0.00	0.00	0.00
LANEMILE	0.00	0.00	0.00	0.00	0.00	0.00	0.00	0.00	0.00
	Miles Add & Non-add			3.43	+ Frontage Roads and Connections				3.43
	Lane Miles Add & Non-add			6.86	+ Frontage Roads and Connections				6.86
340	MEDICAL SPRINGS								
ADD MILES	0.00	0.00	0.00	0.00	38.70	38.70	0.35	0.00	39.05
LANEMILE	0.00	0.00	0.00	0.00	77.12	77.12	0.35	0.00	77.47
NON ADD	0.00	0.00	0.00	0.00	0.24	0.24	0.00	0.00	0.24
LANEMILE	0.00	0.00	0.00	0.00	0.24	0.24	0.00	0.00	0.24
	Miles Add & Non-add			38.94	+ Frontage Roads and Connections				39.29
	Lane Miles Add & Non-add			77.36	+ Frontage Roads and Connections				77.71
341	UKIAH-HILGARD								
ADD MILES	0.00	0.00	0.00	0.00	47.22	47.22	0.26	0.00	47.48
LANEMILE	0.00	0.00	0.00	0.00	94.14	94.14	0.26	0.00	94.40
NON ADD	0.00	0.00	0.00	0.00	0.60	0.60	0.00	0.00	0.60
LANEMILE	0.00	0.00	0.00	0.00	1.14	1.14	0.00	0.00	1.14
	Miles Add & Non-add			47.82	+ Frontage Roads and Connections				48.08
	Lane Miles Add & Non-add			95.28	+ Frontage Roads and Connections				95.54
342	COVE								
ADD MILES	0.00	0.00	0.00	0.00	22.07	22.07	0.00	0.00	22.07
LANEMILE	0.00	0.00	0.00	0.00	44.14	44.14	0.00	0.00	44.14
NON ADD	0.00	0.00	0.00	0.00	0.00	0.00	0.00	0.00	0.00
LANEMILE	0.00	0.00	0.00	0.00	0.00	0.00	0.00	0.00	0.00
	Miles Add & Non-add			22.07	+ Frontage Roads and Connections				22.07
	Lane Miles Add & Non-add			44.14	+ Frontage Roads and Connections				44.14

**2004 OREGON MILEAGE REPORT
STATE HIGHWAY MILEAGE BY HIGHWAY**

Highway No.	Region 1	Region 2	Region 3	Region 4	Region 5	All Main Line	All Conn.	All Frontage Roads	Total Miles Across
350	LITTLE SHEEP CREEK								
ADD MILES	0.00	0.00	0.00	0.00	29.36	29.36	0.00	0.00	29.36
LANEMILE	0.00	0.00	0.00	0.00	58.72	58.72	0.00	0.00	58.72
NON ADD	0.00	0.00	0.00	0.00	0.00	0.00	0.00	0.00	0.00
LANEMILE	0.00	0.00	0.00	0.00	0.00	0.00	0.00	0.00	0.00
	Miles Add & Non-add			29.36	+ Frontage Roads and Connections				29.36
	Lane Miles Add & Non-add			58.72	+ Frontage Roads and Connections				58.72
351	JOSEPH-WALLOWA LAKE								
ADD MILES	0.00	0.00	0.00	0.00	6.94	6.94	0.03	0.15	7.12
LANEMILE	0.00	0.00	0.00	0.00	13.88	13.88	0.06	0.30	14.24
NON ADD	0.00	0.00	0.00	0.00	0.00	0.00	0.00	0.00	0.00
LANEMILE	0.00	0.00	0.00	0.00	0.00	0.00	0.00	0.00	0.00
	Miles Add & Non-add			6.94	+ Frontage Roads and Connections				7.12
	Lane Miles Add & Non-add			13.88	+ Frontage Roads and Connections				14.24
360	MADRAS-PRINEV								
ADD MILES	0.00	0.00	0.00	26.19	0.00	26.19	0.03	0.00	26.22
LANEMILE	0.00	0.00	0.00	52.17	0.00	52.17	0.06	0.00	52.23
NON ADD	0.00	0.00	0.00	0.17	0.00	0.17	0.00	0.00	0.17
LANEMILE	0.00	0.00	0.00	0.17	0.00	0.17	0.00	0.00	0.17
	Miles Add & Non-add			26.36	+ Frontage Roads and Connections				26.39
	Lane Miles Add & Non-add			52.34	+ Frontage Roads and Connections				52.40
361	CULVER								
ADD MILES	0.00	0.00	0.00	11.62	0.00	11.62	0.00	0.00	11.62
LANEMILE	0.00	0.00	0.00	23.24	0.00	23.24	0.00	0.00	23.24
NON ADD	0.00	0.00	0.00	0.00	0.00	0.00	0.00	0.00	0.00
LANEMILE	0.00	0.00	0.00	0.00	0.00	0.00	0.00	0.00	0.00
	Miles Add & Non-add			11.62	+ Frontage Roads and Connections				11.62
	Lane Miles Add & Non-add			23.24	+ Frontage Roads and Connections				23.24

**2004 OREGON MILEAGE REPORT
STATE HIGHWAY MILEAGE BY HIGHWAY**

Highway No.	Region 1	Region 2	Region 3	Region 4	Region 5	All Main Line	All Conn.	All Frontage Roads	Total Miles Across
370 O'NEIL									
ADD MILES	0.00	0.00	0.00	17.67	0.00	17.67	0.00	0.00	17.67
LANEMILE	0.00	0.00	0.00	35.34	0.00	35.34	0.00	0.00	35.34
NON ADD	0.00	0.00	0.00	0.00	0.00	0.00	0.00	0.00	0.00
LANEMILE	0.00	0.00	0.00	0.00	0.00	0.00	0.00	0.00	0.00
				17.67					17.67
				35.34					35.34
								+ Frontage Roads and Connections	17.67
								+ Frontage Roads and Connections	35.34
371 POWELL BUTTE									
ADD MILES	0.00	0.00	0.00	7.57	0.00	7.57	0.00	0.00	7.57
LANEMILE	0.00	0.00	0.00	15.14	0.00	15.14	0.00	0.00	15.14
NON ADD	0.00	0.00	0.00	0.00	0.00	0.00	0.00	0.00	0.00
LANEMILE	0.00	0.00	0.00	0.00	0.00	0.00	0.00	0.00	0.00
				7.57					7.57
				15.14					15.14
								+ Frontage Roads and Connections	7.57
								+ Frontage Roads and Connections	15.14
372 CENTURY DRIVE									
ADD MILES	0.00	0.00	0.00	17.35	0.00	17.35	0.17	0.00	17.52
LANEMILE	0.00	0.00	0.00	39.89	0.00	39.89	0.17	0.00	40.06
NON ADD	0.00	0.00	0.00	0.78	0.00	0.78	0.00	0.00	0.78
LANEMILE	0.00	0.00	0.00	1.41	0.00	1.41	0.00	0.00	1.41
				18.13					18.30
				41.30					41.47
								+ Frontage Roads and Connections	18.30
								+ Frontage Roads and Connections	41.47
380 PAULINA									
ADD MILES	0.00	0.00	0.00	55.49	0.00	55.49	0.00	0.00	55.49
LANEMILE	0.00	0.00	0.00	110.98	0.00	110.98	0.00	0.00	110.98
NON ADD	0.00	0.00	0.00	0.00	0.00	0.00	0.00	0.00	0.00
LANEMILE	0.00	0.00	0.00	0.00	0.00	0.00	0.00	0.00	0.00
				55.49					55.49
				110.98					110.98
								+ Frontage Roads and Connections	55.49
								+ Frontage Roads and Connections	110.98

**2004 OREGON MILEAGE REPORT
STATE HIGHWAY MILEAGE BY HIGHWAY**

Highway No.	Region 1	Region 2	Region 3	Region 4	Region 5	All Main Line	All Conn.	All Frontage Roads	Total Miles Across
390 SERVICE CREEK-MITCHELL									
ADD MILES	0.00	0.00	0.00	23.79	0.00	23.79	0.00	0.00	23.79
LANEMILE	0.00	0.00	0.00	47.58	0.00	47.58	0.00	0.00	47.58
NON ADD	0.00	0.00	0.00	0.00	0.00	0.00	0.00	0.00	0.00
LANEMILE	0.00	0.00	0.00	0.00	0.00	0.00	0.00	0.00	0.00
				23.79					23.79
				47.58					47.58
								+ Frontage Roads and Connections	23.79
								+ Frontage Roads and Connections	47.58
402 KIMBERLY-LONG									
ADD MILES	0.00	0.00	0.00	0.00	34.88	34.88	0.00	0.00	34.88
LANEMILE	0.00	0.00	0.00	0.00	69.76	69.76	0.00	0.00	69.76
NON ADD	0.00	0.00	0.00	0.00	0.00	0.00	0.00	0.00	0.00
LANEMILE	0.00	0.00	0.00	0.00	0.00	0.00	0.00	0.00	0.00
				34.88					34.88
				69.76					69.76
								+ Frontage Roads and Connections	34.88
								+ Frontage Roads and Connections	69.76
410 SUMPTER									
ADD MILES	0.00	0.00	0.00	0.00	3.71	3.71	0.00	0.00	3.71
LANEMILE	0.00	0.00	0.00	0.00	7.42	7.42	0.00	0.00	7.42
NON ADD	0.00	0.00	0.00	0.00	0.00	0.00	0.00	0.00	0.00
LANEMILE	0.00	0.00	0.00	0.00	0.00	0.00	0.00	0.00	0.00
				3.71					3.71
				7.42					7.42
								+ Frontage Roads and Connections	3.71
								+ Frontage Roads and Connections	7.42
413 HALFWAY-CORNUCOPIA									
ADD MILES	0.00	0.00	0.00	0.00	11.28	11.28	0.00	0.00	11.28
LANEMILE	0.00	0.00	0.00	0.00	17.10	17.10	0.00	0.00	17.10
NON ADD	0.00	0.00	0.00	0.00	0.00	0.00	0.00	0.00	0.00
LANEMILE	0.00	0.00	0.00	0.00	0.00	0.00	0.00	0.00	0.00
				11.28					11.28
				17.10					17.10
								+ Frontage Roads and Connections	11.28
								+ Frontage Roads and Connections	17.10

**2004 OREGON MILEAGE REPORT
STATE HIGHWAY MILEAGE BY HIGHWAY**

Highway No.	Region 1	Region 2	Region 3	Region 4	Region 5	All Main Line	All Conn.	All Frontage Roads	Total Miles Across
440 FRENCHGLEN									
ADD MILES	0.00	0.00	0.00	0.00	72.95	72.95	0.00	0.00	72.95
LANEMILE	0.00	0.00	0.00	0.00	145.90	145.90	0.00	0.00	145.90
NON ADD	0.00	0.00	0.00	0.00	0.00	0.00	0.00	0.00	0.00
LANEMILE	0.00	0.00	0.00	0.00	0.00	0.00	0.00	0.00	0.00
				72.95					72.95
				145.90					145.90
								+ Frontage Roads and Connections	72.95
								+ Frontage Roads and Connections	145.90
442 STEENS									
ADD MILES	0.00	0.00	0.00	0.00	91.55	91.55	0.00	0.00	91.55
LANEMILE	0.00	0.00	0.00	0.00	183.10	183.10	0.00	0.00	183.10
NON ADD	0.00	0.00	0.00	0.00	0.00	0.00	0.00	0.00	0.00
LANEMILE	0.00	0.00	0.00	0.00	0.00	0.00	0.00	0.00	0.00
				91.55					91.55
				183.10					183.10
								+ Frontage Roads and Connections	91.55
								+ Frontage Roads and Connections	183.10
449 HUNTINGTON									
ADD MILES	0.00	0.00	0.00	0.00	11.09	11.09	1.27	0.00	12.36
LANEMILE	0.00	0.00	0.00	0.00	21.67	21.67	2.54	0.00	24.21
NON ADD	0.00	0.00	0.00	0.00	0.72	0.72	0.00	0.00	0.72
LANEMILE	0.00	0.00	0.00	0.00	0.72	0.72	0.00	0.00	0.72
				11.81					13.08
				22.39					24.93
								+ Frontage Roads and Connections	13.08
								+ Frontage Roads and Connections	24.93
450 SUCCOR CREEK									
ADD MILES	0.00	0.00	0.00	0.00	24.97	24.97	0.00	0.00	24.97
LANEMILE	0.00	0.00	0.00	0.00	49.94	49.94	0.00	0.00	49.94
NON ADD	0.00	0.00	0.00	0.00	0.00	0.00	0.00	0.00	0.00
LANEMILE	0.00	0.00	0.00	0.00	0.00	0.00	0.00	0.00	0.00
				24.97					24.97
				49.94					49.94
								+ Frontage Roads and Connections	24.97
								+ Frontage Roads and Connections	49.94

**2004 OREGON MILEAGE REPORT
STATE HIGHWAY MILEAGE BY HIGHWAY**

Highway No.	Region 1	Region 2	Region 3	Region 4	Region 5	All Main Line	All Conn.	All Frontage Roads	Total Miles Across
451 VALE-WEST									
ADD MILES	0.00	0.00	0.00	0.00	10.36	10.36	0.01	0.00	10.37
LANEMILE	0.00	0.00	0.00	0.00	20.70	20.70	0.02	0.00	20.72
NON ADD	0.00	0.00	0.00	0.00	0.00	0.00	0.00	0.00	0.00
LANEMILE	0.00	0.00	0.00	0.00	0.00	0.00	0.00	0.00	0.00
				10.36					10.37
				20.70					20.72
								+ Frontage Roads and Connections	
								+ Frontage Roads and Connections	
									10.37
									20.72
453 ADRIAN-ARENA VALLEY									
ADD MILES	0.00	0.00	0.00	0.00	3.19	3.19	0.00	0.00	3.19
LANEMILE	0.00	0.00	0.00	0.00	6.38	6.38	0.00	0.00	6.38
NON ADD	0.00	0.00	0.00	0.00	0.00	0.00	0.00	0.00	0.00
LANEMILE	0.00	0.00	0.00	0.00	0.00	0.00	0.00	0.00	0.00
				3.19					3.19
				6.38					6.38
								+ Frontage Roads and Connections	
								+ Frontage Roads and Connections	
									3.19
									6.38
454 ADRIAN-CALDWELL									
ADD MILES	0.00	0.00	0.00	0.00	5.09	5.09	0.02	0.00	5.11
LANEMILE	0.00	0.00	0.00	0.00	10.18	10.18	0.02	0.00	10.20
NON ADD	0.00	0.00	0.00	0.00	0.00	0.00	0.00	0.00	0.00
LANEMILE	0.00	0.00	0.00	0.00	0.00	0.00	0.00	0.00	0.00
				5.09					5.11
				10.18					10.20
								+ Frontage Roads and Connections	
								+ Frontage Roads and Connections	
									5.11
									10.20
455 OLDS FERRY-ONTARIO									
ADD MILES	0.00	0.00	0.00	0.00	35.22	35.22	1.45	0.49	37.16
LANEMILE	0.00	0.00	0.00	0.00	77.71	77.71	1.66	0.98	80.35
NON ADD	0.00	0.00	0.00	0.00	0.25	0.25	0.00	0.00	0.25
LANEMILE	0.00	0.00	0.00	0.00	0.25	0.25	0.00	0.00	0.25
				35.47					37.41
				77.96					80.60
								+ Frontage Roads and Connections	
								+ Frontage Roads and Connections	
									37.41
									80.60

2004 OREGON MILEAGE REPORT
State Highway by ODOT Region

HWY No		MAINLINE		CONNECTIONS		FRONTAGE ROADS		TOTALS
		Add	Non-Add	Add	Non-Add	Add	Non-Add	Across
REGION 1								
001	Miles	25.73	25.71	27.08	0.00	0.63	0.00	79.15
	Lane Miles	78.69	78.34	39.52	0.00	0.69	0.00	197.24
002	Miles	62.11	62.04	26.81	0.00	10.31	0.00	161.27
	Lane Miles	136.88	137.59	34.01	0.00	18.12	0.00	326.60
003	Miles	11.60	0.91	2.12	0.00	0.00	0.00	14.63
	Lane Miles	34.03	1.94	2.12	0.00	0.00	0.00	38.09
026	Miles	89.62	5.81	2.08	0.00	3.87	0.00	101.38
	Lane Miles	254.50	11.21	3.24	0.00	7.07	0.00	276.02
029	Miles	24.99	4.39	0.54	0.00	0.00	0.00	29.92
	Lane Miles	78.53	9.64	0.85	0.00	0.00	0.00	89.02
037	Miles	23.82	0.47	0.26	0.00	0.00	0.00	24.55
	Lane Miles	51.03	0.47	0.26	0.00	0.00	0.00	51.76
040	Miles	2.44	0.17	0.60	0.00	0.00	0.00	3.21
	Lane Miles	9.46	0.34	0.91	0.00	0.00	0.00	10.71
047	Miles	52.75	21.63	18.92	0.00	1.43	0.00	94.73
	Lane Miles	123.93	49.88	30.57	0.00	2.32	0.00	206.70
053	Miles	4.61	0.00	0.31	0.00	0.00	0.00	4.92
	Lane Miles	11.01	0.00	0.31	0.00	0.00	0.00	11.32
061	Miles	4.25	4.16	8.39	0.23	0.00	0.00	17.03
	Lane Miles	11.75	12.02	13.59	0.34	0.00	0.00	37.70

2004 OREGON MILEAGE REPORT
State Highway by ODOT Region

HWY No		MAINLINE		CONNECTIONS		FRONTAGE ROADS		TOTALS
		Add	Non-Add	Add	Non-Add	Add	Non-Add	Across
064	Miles	26.56	26.28	28.36	0.72	0.45	0.00	82.37
	Lane Miles	73.79	75.98	44.37	1.44	0.97	0.00	196.55
068	Miles	10.18	0.41	0.89	0.00	0.09	0.00	11.57
	Lane Miles	39.27	0.80	1.89	0.00	0.18	0.00	42.14
081	Miles	26.43	4.69	3.92	0.00	1.18	0.00	36.22
	Lane Miles	97.18	12.00	5.91	0.00	2.33	0.00	117.42
091	Miles	16.97	9.23	3.89	0.00	1.39	0.00	31.48
	Lane Miles	51.37	18.70	6.16	0.00	1.60	0.00	77.83
092	Miles	67.41	2.65	2.97	0.00	2.21	0.00	75.24
	Lane Miles	202.80	5.66	4.57	0.00	3.75	0.00	216.78
100	Miles	27.33	1.48	0.49	0.00	0.00	0.00	29.30
	Lane Miles	53.74	2.25	0.59	0.00	0.00	0.00	56.58
102	Miles	57.53	1.06	0.71	0.00	0.00	0.00	59.30
	Lane Miles	114.90	1.13	0.96	0.00	0.00	0.00	116.99
110	Miles	11.89	0.00	0.04	0.00	0.00	0.00	11.93
	Lane Miles	23.78	0.00	0.08	0.00	0.00	0.00	23.86
120	Miles	2.71	0.00	0.37	0.00	0.20	0.00	3.28
	Lane Miles	7.58	0.00	0.74	0.00	0.40	0.00	8.72
123	Miles	16.81	0.42	1.25	0.00	0.00	0.00	18.48
	Lane Miles	53.74	0.84	1.54	0.00	0.00	0.00	56.12

2004 OREGON MILEAGE REPORT
State Highway by ODOT Region

HWY No		MAINLINE		CONNECTIONS		FRONTAGE ROADS		TOTALS
		Add	Non-Add	Add	Non-Add	Add	Non-Add	Across
140	Miles	10.05	0.00	0.00	0.00	0.00	0.00	10.05
	Lane Miles	20.43	0.00	0.00	0.00	0.00	0.00	20.43
141	Miles	7.30	0.55	1.31	0.00	0.00	0.00	9.16
	Lane Miles	16.01	1.63	1.90	0.00	0.00	0.00	19.54
142	Miles	2.86	0.00	0.00	0.00	0.00	0.00	2.86
	Lane Miles	8.14	0.00	0.00	0.00	0.00	0.00	8.14
143	Miles	0.57	0.00	0.39	0.00	0.26	0.00	1.22
	Lane Miles	2.28	0.00	0.45	0.00	0.52	0.00	3.25
144	Miles	7.52	7.34	10.06	0.08	0.36	0.00	25.36
	Lane Miles	18.66	17.82	13.55	0.08	0.72	0.00	50.83
160	Miles	16.32	2.20	0.00	0.00	0.00	0.00	18.52
	Lane Miles	38.23	4.40	0.00	0.00	0.00	0.00	42.63
161	Miles	22.07	0.07	0.00	0.00	0.13	0.00	22.27
	Lane Miles	44.10	0.14	0.00	0.00	0.24	0.00	44.48
171	Miles	48.53	2.95	3.11	0.00	0.72	0.00	55.31
	Lane Miles	116.58	5.62	4.52	0.00	1.37	0.00	128.09
172	Miles	6.17	0.00	0.00	0.00	0.00	0.00	6.17
	Lane Miles	12.34	0.00	0.00	0.00	0.00	0.00	12.34
173	Miles	5.32	0.54	0.00	0.00	0.00	0.00	5.86
	Lane Miles	10.22	0.54	0.00	0.00	0.00	0.00	10.76

**2004 OREGON MILEAGE REPORT
State Highway by ODOT Region**

HWY No		MAINLINE		CONNECTIONS		FRONTAGE ROADS		TOTALS
		Add	Non-Add	Add	Non-Add	Add	Non-Add	Across
174	Miles	8.84	0.41	0.29	0.00	0.00	0.00	9.54
	Lane Miles	18.41	0.57	0.29	0.00	0.00	0.00	19.27
281	Miles	19.01	0.45	0.00	0.00	0.00	0.00	19.46
	Lane Miles	38.85	1.04	0.00	0.00	0.00	0.00	39.89
282	Miles	3.45	0.05	0.00	0.00	0.00	0.00	3.50
	Lane Miles	6.84	0.05	0.00	0.00	0.00	0.00	6.89

REGION 1 TOTALS								
	MAINLINE		CONNECTIONS		FRONTAGE ROADS		TOTALS	
	Add	Non-Add	Add	Non-Add	Add	Non-Add	Across	
Miles	723.75	186.07	145.16	1.03	23.23	0.00	1,079.24	
Lane Miles	1,859.05	450.60	212.90	1.86	40.28	0.00	2,564.69	

2004 OREGON MILEAGE REPORT
State Highway by ODOT Region

HWY No		MAINLINE		CONNECTIONS		FRONTAGE ROADS		TOTALS
		Add	Non-Add	Add	Non-Add	Add	Non-Add	Across
REGION 2								
001	Miles	114.63	114.64	42.08	0.00	30.28	0.00	301.63
	Lane Miles	260.32	266.70	53.14	0.00	54.08	0.00	634.24
009	Miles	194.22	2.27	3.06	0.00	5.11	0.00	204.66
	Lane Miles	435.31	4.52	3.82	0.00	9.30	0.00	452.95
015	Miles	76.05	2.47	0.32	0.00	0.70	0.00	79.54
	Lane Miles	167.51	4.94	0.32	0.00	1.40	0.00	174.17
016	Miles	88.19	1.43	1.09	0.00	0.66	0.00	91.37
	Lane Miles	222.26	2.86	1.41	0.00	0.66	0.00	227.19
018	Miles	70.30	0.46	0.77	0.00	1.81	0.00	73.34
	Lane Miles	160.79	0.74	0.77	0.00	3.62	0.00	165.92
027	Miles	56.61	0.00	0.05	0.00	0.32	0.00	56.98
	Lane Miles	113.28	0.00	0.10	0.00	0.32	0.00	113.70
029	Miles	15.95	0.05	0.00	0.00	0.00	0.00	16.00
	Lane Miles	31.85	0.05	0.00	0.00	0.00	0.00	31.90
030	Miles	26.31	5.18	2.32	0.00	1.11	0.00	34.92
	Lane Miles	66.95	10.90	3.80	0.00	2.07	0.00	83.72
031	Miles	11.17	0.87	0.11	0.00	0.00	0.00	12.15
	Lane Miles	23.04	1.54	0.11	0.00	0.00	0.00	24.69
032	Miles	24.97	0.00	0.00	0.00	0.00	0.00	24.97
	Lane Miles	49.94	0.00	0.00	0.00	0.00	0.00	49.94

2004 OREGON MILEAGE REPORT
State Highway by ODOT Region

HWY No		MAINLINE		CONNECTIONS		FRONTAGE ROADS		TOTALS
		Add	Non-Add	Add	Non-Add	Add	Non-Add	Across
033	Miles	52.28	0.32	1.16	0.00	4.83	0.00	58.59
	Lane Miles	117.81	0.32	1.51	0.00	9.54	0.00	129.18
037	Miles	27.43	0.25	0.04	0.00	0.00	0.00	27.72
	Lane Miles	57.86	0.50	0.08	0.00	0.00	0.00	58.44
039	Miles	53.36	2.48	4.05	0.00	1.47	0.00	61.36
	Lane Miles	119.93	3.63	6.03	0.00	2.23	0.00	131.82
043	Miles	2.35	0.00	0.00	0.00	0.00	0.00	2.35
	Lane Miles	4.70	0.00	0.00	0.00	0.00	0.00	4.70
046	Miles	18.91	0.00	0.00	0.00	0.00	0.00	18.91
	Lane Miles	37.82	0.00	0.00	0.00	0.00	0.00	37.82
047	Miles	21.96	0.30	0.08	0.00	0.00	0.00	22.34
	Lane Miles	53.13	0.30	0.08	0.00	0.00	0.00	53.51
051	Miles	5.94	0.83	0.00	0.00	0.00	0.00	6.77
	Lane Miles	11.29	1.05	0.00	0.00	0.00	0.00	12.34
058	Miles	32.34	1.62	1.63	0.00	0.00	0.00	35.59
	Lane Miles	78.60	3.30	1.86	0.00	0.00	0.00	83.76
062	Miles	52.65	0.07	0.27	0.00	0.96	0.00	53.95
	Lane Miles	112.30	0.17	0.27	0.00	1.38	0.00	114.12
069	Miles	13.00	8.63	8.20	0.00	0.00	0.00	29.83
	Lane Miles	28.87	17.93	9.12	0.00	0.00	0.00	55.92
072	Miles	8.48	3.88	1.05	0.00	0.70	0.00	14.11
	Lane Miles	27.50	8.21	2.26	0.00	1.40	0.00	39.37

2004 OREGON MILEAGE REPORT
State Highway by ODOT Region

HWY No		MAINLINE		CONNECTIONS		FRONTAGE ROADS		TOTALS
		Add	Non-Add	Add	Non-Add	Add	Non-Add	Across
081	Miles	21.82	0.57	1.38	0.00	0.19	0.00	23.96
	Lane Miles	52.48	0.72	1.40	0.00	0.22	0.00	54.82
091	Miles	109.83	14.65	2.36	0.00	1.76	0.00	128.60
	Lane Miles	272.59	34.79	3.60	0.00	2.16	0.00	313.14
092	Miles	27.48	0.49	0.94	0.00	1.17	0.00	30.08
	Lane Miles	64.11	0.89	1.22	0.00	1.73	0.00	67.95
102	Miles	28.91	0.00	0.09	0.00	0.00	0.00	29.00
	Lane Miles	57.76	0.00	0.15	0.00	0.00	0.00	57.91
103	Miles	9.02	0.00	0.00	0.00	0.00	0.00	9.02
	Lane Miles	18.04	0.00	0.00	0.00	0.00	0.00	18.04
104	Miles	6.97	0.00	0.05	0.00	0.00	0.00	7.02
	Lane Miles	13.90	0.00	0.10	0.00	0.00	0.00	14.00
105	Miles	7.25	0.08	0.82	0.00	0.00	0.00	8.15
	Lane Miles	14.86	0.16	1.66	0.00	0.00	0.00	16.68
130	Miles	9.40	0.00	0.00	0.00	0.00	0.00	9.40
	Lane Miles	18.67	0.00	0.00	0.00	0.00	0.00	18.67
131	Miles	9.08	0.00	0.00	0.00	0.00	0.00	9.08
	Lane Miles	18.37	0.00	0.00	0.00	0.00	0.00	18.37
140	Miles	40.00	0.40	0.71	0.00	0.21	0.00	41.32
	Lane Miles	81.67	0.80	1.32	0.00	0.21	0.00	84.00
150	Miles	20.74	2.43	0.32	0.00	0.00	0.00	23.49
	Lane Miles	42.59	4.61	0.39	0.00	0.00	0.00	47.59

2004 OREGON MILEAGE REPORT
State Highway by ODOT Region

HWY No		MAINLINE		CONNECTIONS		FRONTAGE ROADS		TOTALS
		Add	Non-Add	Add	Non-Add	Add	Non-Add	Across
151	Miles	11.50	0.00	0.00	0.00	0.00	0.00	11.50
	Lane Miles	23.00	0.00	0.00	0.00	0.00	0.00	23.00
153	Miles	14.27	0.00	0.04	0.00	0.00	0.00	14.31
	Lane Miles	28.54	0.00	0.08	0.00	0.00	0.00	28.62
154	Miles	6.26	0.00	0.00	0.00	0.00	0.00	6.26
	Lane Miles	12.52	0.00	0.00	0.00	0.00	0.00	12.52
155	Miles	9.19	0.00	0.00	0.00	0.00	0.00	9.19
	Lane Miles	18.30	0.00	0.00	0.00	0.00	0.00	18.30
157	Miles	8.56	0.55	0.26	0.00	0.00	0.00	9.37
	Lane Miles	16.53	0.55	0.29	0.00	0.00	0.00	17.37
160	Miles	13.61	0.00	0.00	0.00	0.00	0.00	13.61
	Lane Miles	27.22	0.00	0.00	0.00	0.00	0.00	27.22
161	Miles	11.21	0.00	0.03	0.00	0.14	0.00	11.38
	Lane Miles	22.42	0.00	0.03	0.00	0.16	0.00	22.61
162	Miles	80.64	8.43	8.04	0.00	0.81	0.00	97.92
	Lane Miles	184.25	16.60	9.79	0.00	1.17	0.00	211.81
163	Miles	32.06	0.27	0.48	0.00	0.00	0.00	32.81
	Lane Miles	63.96	0.27	0.62	0.00	0.00	0.00	64.85
164	Miles	8.54	0.87	0.74	0.00	0.00	0.00	10.15
	Lane Miles	16.47	1.24	0.77	0.00	0.00	0.00	18.48
180	Miles	19.16	0.00	0.00	0.00	0.00	0.00	19.16
	Lane Miles	38.32	0.00	0.00	0.00	0.00	0.00	38.32

2004 OREGON MILEAGE REPORT
State Highway by ODOT Region

HWY No		MAINLINE		CONNECTIONS		FRONTAGE ROADS		TOTALS
		Add	Non-Add	Add	Non-Add	Add	Non-Add	Across
181	Miles	31.45	0.00	0.03	0.00	0.33	0.00	31.81
	Lane Miles	63.57	0.00	0.06	0.00	0.66	0.00	64.29
182	Miles	0.75	0.00	0.40	0.00	0.00	0.00	1.15
	Lane Miles	1.50	0.00	0.80	0.00	0.00	0.00	2.30
189	Miles	4.01	0.00	0.93	0.00	0.00	0.00	4.94
	Lane Miles	8.06	0.00	1.86	0.00	0.00	0.00	9.92
191	Miles	31.40	0.51	0.00	0.00	0.00	0.00	31.91
	Lane Miles	62.85	1.02	0.00	0.00	0.00	0.00	63.87
193	Miles	6.34	0.00	0.15	0.00	0.16	0.00	6.65
	Lane Miles	12.68	0.00	0.15	0.00	0.32	0.00	13.15
194	Miles	7.56	0.00	0.00	0.00	0.00	0.00	7.56
	Lane Miles	15.12	0.00	0.00	0.00	0.00	0.00	15.12
200	Miles	42.14	0.00	0.03	0.00	0.00	0.00	42.17
	Lane Miles	84.25	0.00	0.06	0.00	0.00	0.00	84.31
201	Miles	9.49	0.00	0.00	0.00	0.00	0.00	9.49
	Lane Miles	18.98	0.00	0.00	0.00	0.00	0.00	18.98
210	Miles	18.09	0.42	2.12	0.00	2.04	0.00	22.67
	Lane Miles	66.39	1.02	2.12	0.00	4.08	0.00	73.61
211	Miles	25.28	0.00	0.00	0.00	0.29	0.00	25.57
	Lane Miles	50.72	0.00	0.00	0.00	0.58	0.00	51.30
212	Miles	21.40	0.00	0.51	0.00	0.00	0.00	21.91
	Lane Miles	42.80	0.00	1.02	0.00	0.00	0.00	43.82

2004 OREGON MILEAGE REPORT
State Highway by ODOT Region

HWY No		MAINLINE		CONNECTIONS		FRONTAGE ROADS		TOTALS
		Add	Non-Add	Add	Non-Add	Add	Non-Add	Across
215	Miles	19.81	0.19	0.00	0.00	0.00	0.00	20.00
	Lane Miles	40.71	0.19	0.00	0.00	0.00	0.00	40.90
222	Miles	10.33	0.00	0.91	0.00	0.44	0.00	11.68
	Lane Miles	20.66	0.00	1.35	0.00	0.44	0.00	22.45
225	Miles	2.52	0.33	0.55	0.00	0.76	0.00	4.16
	Lane Miles	4.74	0.44	1.03	0.00	1.52	0.00	7.73
226	Miles	19.87	1.07	0.61	0.00	0.15	0.00	21.70
	Lane Miles	39.71	1.50	1.10	0.00	0.15	0.00	42.46
227	Miles	9.97	9.98	7.79	0.00	0.54	0.00	28.28
	Lane Miles	22.90	21.11	11.50	0.00	0.79	0.00	56.30
228	Miles	1.40	1.27	0.39	0.00	0.00	0.00	3.06
	Lane Miles	2.44	2.33	0.81	0.00	0.00	0.00	5.58
229	Miles	50.14	0.00	0.06	0.00	0.00	0.00	50.20
	Lane Miles	103.31	0.00	0.12	0.00	0.00	0.00	103.43
429	Miles	2.39	0.00	0.00	0.00	0.00	0.00	2.39
	Lane Miles	4.78	0.00	0.00	0.00	0.00	0.00	4.78

REGION 2 TOTALS								
	MAINLINE		CONNECTIONS		FRONTAGE ROADS		TOTALS	
	Add	Non-Add	Add	Non-Add	Add	Non-Add	Across	
Miles	1,786.94	188.26	97.02	0.00	56.94	0.00	2,129.16	
Lane Miles	3,953.80	415.90	128.08	0.00	100.19	0.00	4,597.97	

2004 OREGON MILEAGE REPORT
State Highway by ODOT Region

HWY No		MAINLINE		CONNECTIONS		FRONTAGE ROADS		TOTALS
		Add	Non-Add	Add	Non-Add	Add	Non-Add	Across
REGION 3								
001	Miles	168.01	167.97	58.39	0.00	21.83	0.00	416.20
	Lane Miles	336.21	336.45	71.01	0.00	35.29	0.00	778.96
009	Miles	152.49	5.72	2.08	0.00	8.68	0.00	168.97
	Lane Miles	379.16	11.32	3.27	0.00	14.17	0.00	407.92
021	Miles	43.76	0.00	0.54	0.00	0.00	0.00	44.30
	Lane Miles	88.63	0.00	0.54	0.00	0.00	0.00	89.17
022	Miles	63.19	2.53	1.92	0.00	4.95	0.00	72.59
	Lane Miles	151.79	5.03	2.72	0.00	9.94	0.00	169.48
025	Miles	46.56	5.10	0.63	0.00	2.64	0.00	54.93
	Lane Miles	119.27	11.26	1.06	0.00	5.05	0.00	136.64
035	Miles	73.31	2.92	0.81	0.00	1.24	0.00	78.28
	Lane Miles	197.11	5.40	1.23	0.00	2.40	0.00	206.14
038	Miles	19.33	0.00	0.00	0.00	0.00	0.00	19.33
	Lane Miles	38.56	0.00	0.00	0.00	0.00	0.00	38.56
045	Miles	56.89	0.46	0.44	0.00	0.82	0.00	58.61
	Lane Miles	125.64	0.71	0.55	0.00	1.07	0.00	127.97
060	Miles	14.95	0.54	0.95	0.00	0.00	0.00	16.44
	Lane Miles	29.50	0.89	0.95	0.00	0.00	0.00	31.34
063	Miles	20.09	2.14	0.17	0.00	0.53	0.00	22.93
	Lane Miles	70.43	3.56	0.19	0.00	1.06	0.00	75.24

2004 OREGON MILEAGE REPORT
State Highway by ODOT Region

HWY No		MAINLINE		CONNECTIONS		FRONTAGE ROADS		TOTALS
		Add	Non-Add	Add	Non-Add	Add	Non-Add	Across
138	Miles	101.95	0.62	0.56	0.00	0.82	0.00	103.95
	Lane Miles	239.15	1.02	1.09	0.00	1.64	0.00	242.90
230	Miles	11.25	0.00	0.00	0.00	0.00	0.00	11.25
	Lane Miles	22.50	0.00	0.00	0.00	0.00	0.00	22.50
231	Miles	25.39	0.00	0.58	0.00	0.17	0.00	26.14
	Lane Miles	52.19	0.00	0.87	0.00	0.17	0.00	53.23
233	Miles	23.80	0.00	0.00	0.00	0.00	0.00	23.80
	Lane Miles	47.86	0.00	0.00	0.00	0.00	0.00	47.86
240	Miles	11.95	0.23	0.00	0.00	0.00	0.00	12.18
	Lane Miles	27.72	0.79	0.00	0.00	0.00	0.00	28.51
241	Miles	17.41	0.07	0.00	0.00	0.00	0.00	17.48
	Lane Miles	30.72	0.14	0.00	0.00	0.00	0.00	30.86
242	Miles	18.68	0.33	0.25	0.00	0.00	0.00	19.26
	Lane Miles	37.25	0.57	0.25	0.00	0.00	0.00	38.07
244	Miles	16.93	0.00	0.00	0.00	0.00	0.00	16.93
	Lane Miles	33.90	0.00	0.00	0.00	0.00	0.00	33.90
250	Miles	5.41	0.00	0.00	0.00	0.00	0.00	5.41
	Lane Miles	10.62	0.00	0.00	0.00	0.00	0.00	10.62
251	Miles	0.76	0.00	0.00	0.00	0.00	0.00	0.76
	Lane Miles	1.52	0.00	0.00	0.00	0.00	0.00	1.52
255	Miles	25.86	0.00	0.00	0.00	0.00	0.00	25.86
	Lane Miles	51.72	0.00	0.00	0.00	0.00	0.00	51.72

2004 OREGON MILEAGE REPORT
State Highway by ODOT Region

HWY No		MAINLINE		CONNECTIONS		FRONTAGE ROADS		TOTALS
		Add	Non-Add	Add	Non-Add	Add	Non-Add	Across
260	Miles	20.79	0.00	0.00	0.00	0.00	0.00	20.79
	Lane Miles	41.58	0.00	0.00	0.00	0.00	0.00	41.58
270	Miles	16.04	0.00	0.00	0.00	0.56	0.00	16.60
	Lane Miles	34.36	0.00	0.00	0.00	1.12	0.00	35.48
271	Miles	18.74	0.00	0.20	0.00	0.00	0.00	18.94
	Lane Miles	37.29	0.00	0.20	0.00	0.00	0.00	37.49
272	Miles	38.67	0.92	0.41	0.28	0.00	0.00	40.28
	Lane Miles	81.33	1.58	0.59	0.28	0.00	0.00	83.78
273	Miles	12.42	0.34	0.52	0.00	0.00	0.00	13.28
	Lane Miles	24.99	0.34	0.52	0.00	0.00	0.00	25.85

REGION 3 TOTALS								
	MAINLINE		CONNECTIONS		FRONTAGE ROADS		TOTALS	
	Add	Non-Add	Add	Non-Add	Add	Non-Add	Across	
Miles	1,024.63	189.89	68.45	0.28	42.24	0.00	1,325.49	
Lane Miles	2,311.00	379.06	85.04	0.28	71.91	0.00	2,847.29	

2004 OREGON MILEAGE REPORT
State Highway by ODOT Region

HWY No		MAINLINE		CONNECTIONS		FRONTAGE ROADS		TOTALS
		Add	Non-Add	Add	Non-Add	Add	Non-Add	Across
REGION 4								
002	Miles	85.06	85.16	16.88	0.00	8.71	0.23	196.04
	Lane Miles	170.37	170.32	19.79	0.00	16.35	0.23	377.06
004	Miles	281.25	7.24	12.31	0.00	2.61	0.00	303.41
	Lane Miles	690.52	13.38	15.23	0.00	3.02	0.00	722.15
005	Miles	101.75	0.76	0.63	0.00	0.06	0.00	103.20
	Lane Miles	203.19	0.76	1.00	0.00	0.06	0.00	205.01
007	Miles	82.15	0.00	0.00	0.00	5.25	0.00	87.40
	Lane Miles	169.32	0.00	0.00	0.00	10.50	0.00	179.82
014	Miles	44.78	0.00	0.13	0.00	0.00	0.00	44.91
	Lane Miles	72.73	0.00	0.13	0.00	0.00	0.00	72.86
015	Miles	35.11	0.00	0.28	0.00	0.54	0.00	35.93
	Lane Miles	72.35	0.00	0.56	0.00	1.08	0.00	73.99
016	Miles	12.17	0.00	0.00	0.00	0.00	0.00	12.17
	Lane Miles	25.82	0.00	0.00	0.00	0.00	0.00	25.82
017	Miles	20.99	0.58	0.94	0.00	0.60	0.00	23.11
	Lane Miles	55.86	0.70	1.01	0.00	0.60	0.00	58.17
018	Miles	16.45	0.51	0.00	0.00	0.00	0.00	16.96
	Lane Miles	34.82	0.51	0.00	0.00	0.00	0.00	35.33
019	Miles	157.73	0.00	0.11	0.00	0.00	0.00	157.84
	Lane Miles	315.46	0.00	0.22	0.00	0.00	0.00	315.68

2004 OREGON MILEAGE REPORT
State Highway by ODOT Region

HWY No		MAINLINE		CONNECTIONS		FRONTAGE ROADS		TOTALS
		Add	Non-Add	Add	Non-Add	Add	Non-Add	Across
020	Miles	95.68	0.34	0.72	0.00	0.00	0.00	96.74
	Lane Miles	204.75	0.34	1.01	0.00	0.00	0.00	206.10
021	Miles	15.19	0.30	0.17	0.00	0.00	0.00	15.66
	Lane Miles	31.02	0.30	0.17	0.00	0.00	0.00	31.49
022	Miles	20.28	0.07	0.00	0.00	0.00	0.00	20.35
	Lane Miles	40.33	0.14	0.00	0.00	0.00	0.00	40.47
023	Miles	6.97	0.00	0.00	0.00	0.00	0.00	6.97
	Lane Miles	13.94	0.00	0.00	0.00	0.00	0.00	13.94
041	Miles	95.85	0.23	0.36	0.00	0.00	0.00	96.44
	Lane Miles	195.14	0.23	0.36	0.00	0.00	0.00	195.73
042	Miles	68.37	0.00	0.93	0.00	0.57	0.00	69.87
	Lane Miles	145.40	0.00	1.08	0.00	1.07	0.00	147.55
044	Miles	25.85	0.11	0.00	0.00	0.00	0.00	25.96
	Lane Miles	52.01	0.11	0.00	0.00	0.00	0.00	52.12
049	Miles	56.87	0.00	0.09	0.00	0.00	0.00	56.96
	Lane Miles	113.74	0.00	0.18	0.00	0.00	0.00	113.92
050	Miles	31.86	1.41	0.17	0.00	0.00	0.00	33.44
	Lane Miles	69.97	2.51	0.27	0.00	0.00	0.00	72.75
052	Miles	8.44	0.37	0.38	0.00	0.35	0.00	9.54
	Lane Miles	16.65	0.48	0.74	0.00	0.70	0.00	18.57

2004 OREGON MILEAGE REPORT
State Highway by ODOT Region

HWY No		MAINLINE		CONNECTIONS		FRONTAGE ROADS		TOTALS
		Add	Non-Add	Add	Non-Add	Add	Non-Add	Across
053	Miles	55.39	0.45	0.00	0.00	0.00	0.00	55.84
	Lane Miles	123.05	0.74	0.00	0.00	0.00	0.00	123.79
100	Miles	15.46	0.00	0.00	0.00	0.00	0.00	15.46
	Lane Miles	30.92	0.00	0.00	0.00	0.00	0.00	30.92
270	Miles	52.72	0.00	0.28	0.00	0.00	0.00	53.00
	Lane Miles	117.47	0.00	0.32	0.00	0.00	0.00	117.79
290	Miles	28.47	0.00	0.00	0.00	0.00	0.00	28.47
	Lane Miles	56.94	0.00	0.00	0.00	0.00	0.00	56.94
291	Miles	42.25	0.00	0.00	0.00	0.21	0.00	42.46
	Lane Miles	84.50	0.00	0.00	0.00	0.27	0.00	84.77
292	Miles	4.98	1.42	0.67	0.00	0.38	0.00	7.45
	Lane Miles	9.78	2.16	0.67	0.00	0.38	0.00	12.99
293	Miles	13.58	0.00	0.97	0.00	0.00	0.00	14.55
	Lane Miles	27.16	0.00	0.97	0.00	0.00	0.00	28.13
300	Miles	56.56	0.00	0.00	0.00	0.00	0.00	56.56
	Lane Miles	113.12	0.00	0.00	0.00	0.00	0.00	113.12
301	Miles	18.39	0.28	0.72	0.00	0.00	0.00	19.39
	Lane Miles	36.59	0.34	0.72	0.00	0.00	0.00	37.65
321	Miles	16.22	0.00	0.00	0.00	0.00	0.00	16.22
	Lane Miles	32.44	0.00	0.00	0.00	0.00	0.00	32.44

2004 OREGON MILEAGE REPORT
State Highway by ODOT Region

HWY No		MAINLINE		CONNECTIONS		FRONTAGE ROADS		TOTALS
		Add	Non-Add	Add	Non-Add	Add	Non-Add	Across
360	Miles	26.19	0.17	0.03	0.00	0.00	0.00	26.39
	Lane Miles	52.17	0.17	0.06	0.00	0.00	0.00	52.40
361	Miles	11.62	0.00	0.00	0.00	0.00	0.00	11.62
	Lane Miles	23.24	0.00	0.00	0.00	0.00	0.00	23.24
370	Miles	17.67	0.00	0.00	0.00	0.00	0.00	17.67
	Lane Miles	35.34	0.00	0.00	0.00	0.00	0.00	35.34
371	Miles	7.57	0.00	0.00	0.00	0.00	0.00	7.57
	Lane Miles	15.14	0.00	0.00	0.00	0.00	0.00	15.14
372	Miles	17.35	0.78	0.17	0.00	0.00	0.00	18.30
	Lane Miles	39.89	1.41	0.17	0.00	0.00	0.00	41.47
380	Miles	55.49	0.00	0.00	0.00	0.00	0.00	55.49
	Lane Miles	110.98	0.00	0.00	0.00	0.00	0.00	110.98
390	Miles	23.79	0.00	0.00	0.00	0.00	0.00	23.79
	Lane Miles	47.58	0.00	0.00	0.00	0.00	0.00	47.58
420	Miles	4.32	0.00	0.00	0.00	0.00	0.00	4.32
	Lane Miles	8.64	0.00	0.00	0.00	0.00	0.00	8.64
422	Miles	5.48	0.00	0.38	0.00	0.00	0.00	5.86
	Lane Miles	10.96	0.00	0.38	0.00	0.00	0.00	11.34
424	Miles	5.91	0.00	1.58	0.00	0.00	0.00	7.49
	Lane Miles	12.03	0.00	2.33	0.00	0.00	0.00	14.36

**2004 OREGON MILEAGE REPORT
State Highway by ODOT Region**

HWY No		MAINLINE		CONNECTIONS		FRONTAGE ROADS		TOTALS
		Add	Non-Add	Add	Non-Add	Add	Non-Add	Across
426	Miles	2.42	0.00	0.00	0.00	0.00	0.00	2.42
	Lane Miles	4.84	0.00	0.00	0.00	0.00	0.00	4.84
431	Miles	62.46	0.00	0.00	0.00	0.00	0.00	62.46
	Lane Miles	124.92	0.00	0.00	0.00	0.00	0.00	124.92
REGION 4 TOTALS								
		MAINLINE		CONNECTIONS		FRONTAGE ROADS		TOTALS
		Add	Non-Add	Add	Non-Add	Add	Non-Add	Across
	Miles	1,807.09	100.18	38.90	0.00	19.28	0.23	1,965.68
	Lane Miles	3,811.09	194.60	47.37	0.00	34.03	0.23	4,087.32

2004 OREGON MILEAGE REPORT
State Highway by ODOT Region

HWY No		MAINLINE		CONNECTIONS		FRONTAGE ROADS		TOTALS
		Add	Non-Add	Add	Non-Add	Add	Non-Add	Across
REGION 5								
002	Miles	53.78	18.65	7.45	0.00	0.40	0.00	80.28
	Lane Miles	112.17	36.89	8.82	0.00	0.40	0.00	158.28
005	Miles	171.73	0.00	0.15	0.00	0.00	0.00	171.88
	Lane Miles	346.08	0.00	0.30	0.00	0.00	0.00	346.38
006	Miles	210.43	209.68	46.69	0.00	45.26	0.00	512.06
	Lane Miles	428.19	429.19	53.15	0.00	77.87	0.00	988.40
007	Miles	181.77	1.11	0.01	0.00	2.10	0.00	184.99
	Lane Miles	378.56	2.02	0.01	0.00	2.33	0.00	382.92
008	Miles	34.06	0.29	0.98	0.00	0.82	0.00	36.15
	Lane Miles	88.84	0.29	1.30	0.00	1.64	0.00	92.07
010	Miles	70.74	0.00	0.74	0.00	1.42	0.00	72.90
	Lane Miles	153.12	0.00	0.79	0.00	2.84	0.00	156.75
011	Miles	43.11	0.00	0.00	0.00	0.00	0.00	43.11
	Lane Miles	86.22	0.00	0.00	0.00	0.00	0.00	86.22
012	Miles	70.34	0.72	0.73	0.00	0.67	0.00	72.46
	Lane Miles	141.59	0.88	0.73	0.00	1.34	0.00	144.54
028	Miles	118.47	1.66	0.65	0.00	8.15	0.00	128.93
	Lane Miles	242.25	3.32	0.65	0.00	12.13	0.00	258.35
036	Miles	30.41	0.00	0.32	0.00	0.23	0.00	30.96
	Lane Miles	60.01	0.00	0.60	0.00	0.23	0.00	60.84
041	Miles	1.47	0.00	0.00	0.00	0.00	0.00	1.47
	Lane Miles	2.94	0.00	0.00	0.00	0.00	0.00	2.94

2004 OREGON MILEAGE REPORT
State Highway by ODOT Region

HWY No		MAINLINE		CONNECTIONS		FRONTAGE ROADS		TOTALS
		Add	Non-Add	Add	Non-Add	Add	Non-Add	Across
048	Miles	67.43	0.00	0.06	0.00	0.21	0.00	67.70
	Lane Miles	134.86	0.00	0.12	0.00	0.42	0.00	135.40
049	Miles	32.80	0.00	0.13	0.00	0.00	0.00	32.93
	Lane Miles	65.60	0.00	0.26	0.00	0.00	0.00	65.86
052	Miles	74.61	0.00	0.03	0.00	0.00	0.00	74.64
	Lane Miles	149.22	0.00	0.03	0.00	0.00	0.00	149.25
054	Miles	12.86	0.24	0.31	0.00	0.00	0.00	13.41
	Lane Miles	50.14	0.24	0.62	0.00	0.00	0.00	51.00
066	Miles	54.45	0.96	1.15	0.00	0.00	0.00	56.56
	Lane Miles	111.95	1.21	1.77	0.00	0.00	0.00	114.93
067	Miles	5.93	2.16	1.46	0.00	0.00	0.00	9.55
	Lane Miles	11.57	3.39	1.59	0.00	0.00	0.00	16.55
070	Miles	11.21	10.78	3.25	0.00	0.00	0.00	25.24
	Lane Miles	22.54	21.55	3.58	0.00	0.00	0.00	47.67
071	Miles	50.96	0.00	0.00	0.00	0.00	0.00	50.96
	Lane Miles	101.92	0.00	0.00	0.00	0.00	0.00	101.92
300	Miles	29.26	0.00	0.00	0.00	0.00	0.00	29.26
	Lane Miles	58.52	0.00	0.00	0.00	0.00	0.00	58.52
320	Miles	35.60	0.00	0.00	0.00	0.00	0.00	35.60
	Lane Miles	71.20	0.00	0.00	0.00	0.00	0.00	71.20
321	Miles	24.65	0.00	0.06	0.00	0.00	0.00	24.71
	Lane Miles	49.30	0.00	0.06	0.00	0.00	0.00	49.36

2004 OREGON MILEAGE REPORT
State Highway by ODOT Region

HWY No		MAINLINE		CONNECTIONS		FRONTAGE ROADS		TOTALS
		Add	Non-Add	Add	Non-Add	Add	Non-Add	Across
330	Miles	41.89	0.29	0.24	0.00	0.00	0.00	42.42
	Lane Miles	89.18	0.55	0.48	0.00	0.00	0.00	90.21
331	Miles	4.84	0.31	0.22	0.00	0.00	0.00	5.37
	Lane Miles	9.48	0.31	0.22	0.00	0.00	0.00	10.01
332	Miles	7.93	0.00	0.00	0.00	0.00	0.00	7.93
	Lane Miles	15.86	0.00	0.00	0.00	0.00	0.00	15.86
333	Miles	18.12	0.00	0.58	0.00	0.00	0.00	18.70
	Lane Miles	36.22	0.00	0.58	0.00	0.00	0.00	36.80
334	Miles	18.12	0.00	0.00	0.00	0.00	0.00	18.12
	Lane Miles	36.24	0.00	0.00	0.00	0.00	0.00	36.24
335	Miles	8.66	0.00	0.00	0.00	0.00	0.00	8.66
	Lane Miles	17.32	0.00	0.00	0.00	0.00	0.00	17.32
339	Miles	3.43	0.00	0.00	0.00	0.00	0.00	3.43
	Lane Miles	6.86	0.00	0.00	0.00	0.00	0.00	6.86
340	Miles	38.70	0.24	0.35	0.00	0.00	0.00	39.29
	Lane Miles	77.12	0.24	0.35	0.00	0.00	0.00	77.71
341	Miles	47.22	0.60	0.26	0.00	0.00	0.00	48.08
	Lane Miles	94.14	1.14	0.26	0.00	0.00	0.00	95.54
342	Miles	22.07	0.00	0.00	0.00	0.00	0.00	22.07
	Lane Miles	44.14	0.00	0.00	0.00	0.00	0.00	44.14
350	Miles	29.36	0.00	0.00	0.00	0.00	0.00	29.36
	Lane Miles	58.72	0.00	0.00	0.00	0.00	0.00	58.72

2004 OREGON MILEAGE REPORT
State Highway by ODOT Region

HWY No		MAINLINE		CONNECTIONS		FRONTAGE ROADS		TOTALS
		Add	Non-Add	Add	Non-Add	Add	Non-Add	Across
351	Miles	6.94	0.00	0.03	0.00	0.15	0.00	7.12
	Lane Miles	13.88	0.00	0.06	0.00	0.30	0.00	14.24
402	Miles	34.88	0.00	0.00	0.00	0.00	0.00	34.88
	Lane Miles	69.76	0.00	0.00	0.00	0.00	0.00	69.76
410	Miles	3.71	0.00	0.00	0.00	0.00	0.00	3.71
	Lane Miles	7.42	0.00	0.00	0.00	0.00	0.00	7.42
413	Miles	11.28	0.00	0.00	0.00	0.00	0.00	11.28
	Lane Miles	17.10	0.00	0.00	0.00	0.00	0.00	17.10
414	Miles	0.91	0.00	0.08	0.00	0.00	0.00	0.99
	Lane Miles	1.82	0.00	0.08	0.00	0.00	0.00	1.90
415	Miles	36.62	0.00	0.16	0.00	0.00	0.00	36.78
	Lane Miles	73.24	0.00	0.32	0.00	0.00	0.00	73.56
431	Miles	2.56	0.00	0.00	0.00	0.00	0.00	2.56
	Lane Miles	5.12	0.00	0.00	0.00	0.00	0.00	5.12
440	Miles	72.95	0.00	0.00	0.00	0.00	0.00	72.95
	Lane Miles	145.90	0.00	0.00	0.00	0.00	0.00	145.90
442	Miles	91.55	0.00	0.00	0.00	0.00	0.00	91.55
	Lane Miles	183.10	0.00	0.00	0.00	0.00	0.00	183.10
449	Miles	11.09	0.72	1.27	0.00	0.00	0.00	13.08
	Lane Miles	21.67	0.72	2.54	0.00	0.00	0.00	24.93
450	Miles	24.97	0.00	0.00	0.00	0.00	0.00	24.97
	Lane Miles	49.94	0.00	0.00	0.00	0.00	0.00	49.94

2004 OREGON MILEAGE REPORT
State Highway by ODOT Region

HWY No		MAINLINE		CONNECTIONS		FRONTAGE ROADS		TOTALS
		Add	Non-Add	Add	Non-Add	Add	Non-Add	Across
451	Miles	10.36	0.00	0.01	0.00	0.00	0.00	10.37
	Lane Miles	20.70	0.00	0.02	0.00	0.00	0.00	20.72
453	Miles	3.19	0.00	0.00	0.00	0.00	0.00	3.19
	Lane Miles	6.38	0.00	0.00	0.00	0.00	0.00	6.38
454	Miles	5.09	0.00	0.02	0.00	0.00	0.00	5.11
	Lane Miles	10.18	0.00	0.02	0.00	0.00	0.00	10.20
455	Miles	35.22	0.25	1.45	0.00	0.49	0.00	37.41
	Lane Miles	77.71	0.25	1.66	0.00	0.98	0.00	80.60
456	Miles	121.30	0.00	0.45	0.00	0.00	0.00	121.75
	Lane Miles	242.60	0.00	0.90	0.00	0.00	0.00	243.50

REGION 5 TOTALS								
	MAINLINE		CONNECTIONS		FRONTAGE ROADS		TOTALS	
	Add	Non-Add	Add	Non-Add	Add	Non-Add	Across	
Miles	2,099.03	248.66	69.29	0.00	59.90	0.00	2,476.88	
Lane Miles	4,298.59	502.19	81.87	0.00	100.48	0.00	4,983.13	

STATE TOTALS								
	MAINLINE		CONNECTIONS		FRONTAGE ROADS		TOTALS	
	Add	Non-Add	Add	Non-Add	Add	Non-Add	Across	
Miles	7,441.44	913.06	418.82	1.31	201.59	0.23	8,976.45	
Lane Miles	16,233.53	1,942.35	555.26	2.14	346.89	0.23	19,080.40	

2004 OREGON MILEAGE REPORT
State Highway by ODOT District

Hwy. No.		MAINLINE		CONNECTIONS		FRONTAGE ROADS		TOTALS
		Add	Non-Add	Add	Non-Add	Add	Non-Add	Across
DISTRICT 1								
009	Miles	93.13	0.79	2.76	0.00	0.32	0.00	97.00
	Lane Miles	200.33	1.58	3.52	0.00	0.64	0.00	206.07
032	Miles	10.63	0.00	0.00	0.00	0.00	0.00	10.63
	Lane Miles	21.26	0.00	0.00	0.00	0.00	0.00	21.26
037	Miles	27.43	0.25	0.04	0.00	0.00	0.00	27.72
	Lane Miles	57.86	0.50	0.08	0.00	0.00	0.00	58.44
046	Miles	18.91	0.00	0.00	0.00	0.00	0.00	18.91
	Lane Miles	37.82	0.00	0.00	0.00	0.00	0.00	37.82
047	Miles	21.96	0.30	0.08	0.00	0.00	0.00	22.34
	Lane Miles	53.13	0.30	0.08	0.00	0.00	0.00	53.51
092	Miles	27.48	0.49	0.94	0.00	1.17	0.00	30.08
	Lane Miles	64.11	0.89	1.22	0.00	1.73	0.00	67.95
102	Miles	28.91	0.00	0.09	0.00	0.00	0.00	29.00
	Lane Miles	57.76	0.00	0.15	0.00	0.00	0.00	57.91
103	Miles	9.02	0.00	0.00	0.00	0.00	0.00	9.02
	Lane Miles	18.04	0.00	0.00	0.00	0.00	0.00	18.04
104	Miles	6.97	0.00	0.05	0.00	0.00	0.00	7.02
	Lane Miles	13.90	0.00	0.10	0.00	0.00	0.00	14.00
105	Miles	7.25	0.08	0.82	0.00	0.00	0.00	8.15
	Lane Miles	14.86	0.16	1.66	0.00	0.00	0.00	16.68

2004 OREGON MILEAGE REPORT
State Highway by ODOT District

Hwy. No.		MAINLINE		CONNECTIONS		FRONTAGE ROADS		TOTALS
		Add	Non-Add	Add	Non-Add	Add	Non-Add	Across
130	Miles	9.40	0.00	0.00	0.00	0.00	0.00	9.40
	Lane Miles	18.67	0.00	0.00	0.00	0.00	0.00	18.67
131	Miles	9.08	0.00	0.00	0.00	0.00	0.00	9.08
	Lane Miles	18.37	0.00	0.00	0.00	0.00	0.00	18.37

DISTRICT 1 TOTALS								
	MAINLINE		CONNECTIONS		FRONTAGE ROADS		TOTALS	
	Add	Non-Add	Add	Non-Add	Add	Non-Add	Across	
Miles	270.17	1.91	4.78	0.00	1.49	0.00	278.35	
Lane Miles	576.11	3.43	6.81	0.00	2.37	0.00	588.72	

2004 OREGON MILEAGE REPORT
State Highway by ODOT District

Hwy. No.		MAINLINE		CONNECTIONS		FRONTAGE ROADS		TOTALS Across
		Add	Non-Add	Add	Non-Add	Add	Non-Add	
DISTRICT 2A								
001	Miles	17.61	17.61	13.11	0.00	0.63	0.00	48.96
	Lane Miles	55.07	54.03	19.67	0.00	0.69	0.00	129.46
003	Miles	11.60	0.91	2.12	0.00	0.00	0.00	14.63
	Lane Miles	34.03	1.94	2.12	0.00	0.00	0.00	38.09
029	Miles	24.99	4.39	0.54	0.00	0.00	0.00	29.92
	Lane Miles	78.53	9.64	0.85	0.00	0.00	0.00	89.02
037	Miles	23.82	0.47	0.26	0.00	0.00	0.00	24.55
	Lane Miles	51.03	0.47	0.26	0.00	0.00	0.00	51.76
040	Miles	2.44	0.17	0.60	0.00	0.00	0.00	3.21
	Lane Miles	9.46	0.34	0.91	0.00	0.00	0.00	10.71
047	Miles	52.75	21.63	18.92	0.00	1.43	0.00	94.73
	Lane Miles	123.93	49.88	30.57	0.00	2.32	0.00	206.70
061	Miles	2.24	2.16	4.66	0.23	0.00	0.00	9.29
	Lane Miles	6.06	5.73	7.66	0.34	0.00	0.00	19.79
064	Miles	8.82	8.50	5.04	0.00	0.18	0.00	22.54
	Lane Miles	17.41	17.05	6.52	0.00	0.18	0.00	41.16
091	Miles	15.81	8.52	2.97	0.00	1.39	0.00	28.69
	Lane Miles	48.27	17.85	4.58	0.00	1.60	0.00	72.3
092	Miles	50.38	1.65	1.84	0.00	0.45	0.00	54.32
	Lane Miles	135.7	3.30	2.56	0.00	0.80	0.00	142.36

2004 OREGON MILEAGE REPORT
State Highway by ODOT District

Hwy. No.		MAINLINE		CONNECTIONS		FRONTAGE ROADS		TOTALS
		Add	Non-Add	Add	Non-Add	Add	Non-Add	Across
102	Miles	57.53	1.06	0.71	0.00	0.00	0.00	59.30
	Lane Miles	114.90	1.13	0.96	0.00	0.00	0.00	116.99
110	Miles	11.89	0.00	0.04	0.00	0.00	0.00	11.93
	Lane Miles	23.78	0.00	0.08	0.00	0.00	0.00	23.86
140	Miles	10.05	0.00	0.00	0.00	0.00	0.00	10.05
	Lane Miles	20.43	0.00	0.00	0.00	0.00	0.00	20.43
141	Miles	7.30	0.55	1.31	0.00	0.00	0.00	9.16
	Lane Miles	16.01	1.63	1.90	0.00	0.00	0.00	19.54
142	Miles	2.86	0.00	0.00	0.00	0.00	0.00	2.86
	Lane Miles	8.14	0.00	0.00	0.00	0.00	0.00	8.14
143	Miles	0.57	0.00	0.39	0.00	0.26	0.00	1.22
	Lane Miles	2.28	0.00	0.45	0.00	0.52	0.00	3.25
144	Miles	7.52	7.34	10.06	0.08	0.36	0.00	25.36
	Lane Miles	18.66	17.82	13.55	0.08	0.72	0.00	50.83

DISTRICT 2A TOTALS								
	MAINLINE		CONNECTIONS		FRONTAGE ROADS		TOTALS	
	Add	Non-Add	Add	Non-Add	Add	Non-Add	Across	
Miles	308.18	74.96	62.57	0.31	4.70	0.00	450.72	
Lane Miles	763.69	180.81	92.64	0.42	6.83	0.00	1044.39	

2004 OREGON MILEAGE REPORT
State Highway by ODOT District

Hwy. No.		MAINLINE		CONNECTIONS		FRONTAGE ROADS		TOTALS Across
		Add	Non-Add	Add	Non-Add	Add	Non-Add	
DISTRICT 2B								
001	Miles	8.12	8.10	13.97	0.00	0.00	0.00	30.19
	Lane Miles	23.62	24.31	19.85	0.00	0.00	0.00	67.78
002	Miles	15.49	15.43	12.79	0.00	1.95	0.00	45.66
	Lane Miles	43.32	44.16	16.27	0.00	3.27	0.00	107.02
026	Miles	9.91	0.60	1.25	0.00	0.00	0.00	11.76
	Lane Miles	30.16	0.89	2.21	0.00	0.00	0.00	33.26
061	Miles	2.01	2.00	3.73	0.00	0.00	0.00	7.74
	Lane Miles	5.69	6.29	5.93	0.00	0.00	0.00	17.91
064	Miles	17.74	17.78	23.32	0.72	0.27	0.00	59.83
	Lane Miles	56.38	58.93	37.85	1.44	0.79	0.00	155.39
068	Miles	10.18	0.41	0.89	0.00	0.09	0.00	11.57
	Lane Miles	39.27	0.80	1.89	0.00	0.18	0.00	42.14
081	Miles	26.43	4.69	3.92	0.00	1.18	0.00	36.22
	Lane Miles	97.18	12.00	5.91	0.00	2.33	0.00	117.42
091	Miles	1.16	0.71	0.92	0.00	0.00	0.00	2.79
	Lane Miles	3.10	0.85	1.58	0.00	0.00	0.00	5.53
092	Miles	17.03	1.00	1.13	0.00	1.76	0.00	20.92
	Lane Miles	67.10	2.36	2.01	0.00	2.95	0.00	74.42
120	Miles	2.71	0.00	0.37	0.00	0.20	0.00	3.28
	Lane Miles	7.58	0.00	0.74	0.00	0.40	0.00	8.72

**2004 OREGON MILEAGE REPORT
State Highway by ODOT District**

Hwy. No.		MAINLINE		CONNECTIONS		FRONTAGE ROADS		TOTALS
		Add	Non-Add	Add	Non-Add	Add	Non-Add	Across
123	Miles	16.81	0.42	1.25	0.00	0.00	0.00	18.48
	Lane Miles	53.74	0.84	1.54	0.00	0.00	0.00	56.12
160	Miles	16.32	2.20	0.00	0.00	0.00	0.00	18.52
	Lane Miles	38.23	4.40	0.00	0.00	0.00	0.00	42.63
171	Miles	8.04	2.88	3.03	0.00	0.00	0.00	13.95
	Lane Miles	27.00	5.40	4.44	0.00	0.00	0.00	36.84

DISTRICT 2B TOTALS								
		MAINLINE		CONNECTIONS		FRONTAGE ROADS		TOTALS
		Add	Non-Add	Add	Non-Add	Add	Non-Add	Across
	Miles	151.95	56.22	66.57	0.72	5.45	0.00	280.91
	Lane Miles	492.37	161.23	100.22	1.44	9.92	0.00	765.18

2004 OREGON MILEAGE REPORT
State Highway by ODOT District

Hwy. No.		MAINLINE		CONNECTIONS		FRONTAGE ROADS		TOTALS Across
		Add	Non-Add	Add	Non-Add	Add	Non-Add	
DISTRICT 2C								
002	Miles	46.62	46.61	14.02	0.00	8.36	0.00	115.61
	Lane Miles	93.56	93.43	17.74	0.00	14.85	0.00	219.58
026	Miles	79.71	5.21	0.83	0.00	3.87	0.00	89.62
	Lane Miles	224.34	10.32	1.03	0.00	7.07	0.00	242.76
053	Miles	4.61	0.00	0.31	0.00	0.00	0.00	4.92
	Lane Miles	11.01	0.00	0.31	0.00	0.00	0.00	11.32
100	Miles	27.33	1.48	0.49	0.00	0.00	0.00	29.30
	Lane Miles	53.74	2.25	0.59	0.00	0.00	0.00	56.58
161	Miles	22.07	0.07	0.00	0.00	0.13	0.00	22.27
	Lane Miles	44.10	0.14	0.00	0.00	0.24	0.00	44.48
171	Miles	40.49	0.07	0.08	0.00	0.72	0.00	41.36
	Lane Miles	89.58	0.22	0.08	0.00	1.37	0.00	91.25
172	Miles	6.17	0.00	0.00	0.00	0.00	0.00	6.17
	Lane Miles	12.34	0.00	0.00	0.00	0.00	0.00	12.34
173	Miles	5.32	0.54	0.00	0.00	0.00	0.00	5.86
	Lane Miles	10.22	0.54	0.00	0.00	0.00	0.00	10.76
174	Miles	8.84	0.41	0.29	0.00	0.00	0.00	9.54
	Lane Miles	18.41	0.57	0.29	0.00	0.00	0.00	19.27
281	Miles	19.01	0.45	0.00	0.00	0.00	0.00	19.46
	Lane Miles	38.85	1.04	0.00	0.00	0.00	0.00	39.89

**2004 OREGON MILEAGE REPORT
State Highway by ODOT District**

Hwy. No.		MAINLINE		CONNECTIONS		FRONTAGE ROADS		TOTALS
		Add	Non-Add	Add	Non-Add	Add	Non-Add	Across
282	Miles	3.45	0.05	0.00	0.00	0.00	0.00	3.50
	Lane Miles	6.84	0.05	0.00	0.00	0.00	0.00	6.89

DISTRICT 2C TOTALS								
	MAINLINE		CONNECTIONS		FRONTAGE ROADS		TOTALS	
	Add	Non-Add	Add	Non-Add	Add	Non-Add	Across	
Miles	263.62	54.89	16.02	0.00	13.08	0.00	347.61	
Lane Miles	602.99	108.56	20.04	0.00	23.53	0.00	755.12	

2004 OREGON MILEAGE REPORT
State Highway by ODOT District

Hwy. No.		MAINLINE		CONNECTIONS		FRONTAGE ROADS		TOTALS Across
		Add	Non-Add	Add	Non-Add	Add	Non-Add	
DISTRICT 3								
001	Miles	37.96	37.97	17.77	0.00	13.10	0.00	106.80
	Lane Miles	104.16	109.01	24.10	0.00	22.50	0.00	259.77
016	Miles	16.65	0.00	0.00	0.00	0.00	0.00	16.65
	Lane Miles	43.05	0.00	0.00	0.00	0.00	0.00	43.05
029	Miles	15.95	0.05	0.00	0.00	0.00	0.00	16.00
	Lane Miles	31.85	0.05	0.00	0.00	0.00	0.00	31.90
030	Miles	26.31	5.18	2.32	0.00	1.11	0.00	34.92
	Lane Miles	66.95	10.90	3.80	0.00	2.07	0.00	83.72
039	Miles	30.25	2.18	3.82	0.00	1.47	0.00	37.72
	Lane Miles	68.92	3.33	5.75	0.00	2.23	0.00	80.23
043	Miles	2.35	0.00	0.00	0.00	0.00	0.00	2.35
	Lane Miles	4.70	0.00	0.00	0.00	0.00	0.00	4.70
051	Miles	5.94	0.83	0.00	0.00	0.00	0.00	6.77
	Lane Miles	11.29	1.05	0.00	0.00	0.00	0.00	12.34
072	Miles	8.48	3.88	1.05	0.00	0.70	0.00	14.11
	Lane Miles	27.50	8.21	2.26	0.00	1.40	0.00	39.37
081	Miles	21.82	0.57	1.38	0.00	0.19	0.00	23.96
	Lane Miles	52.48	0.72	1.40	0.00	0.22	0.00	54.82
091	Miles	47.15	8.33	0.87	0.00	0.56	0.00	56.91
	Lane Miles	110.13	17.31	1.30	0.00	0.56	0.00	129.30

2004 OREGON MILEAGE REPORT
State Highway by ODOT District

Hwy. No.		MAINLINE		CONNECTIONS		FRONTAGE ROADS		TOTALS Across
		Add	Non-Add	Add	Non-Add	Add	Non-Add	
140	Miles	40.00	0.40	0.71	0.00	0.21	0.00	41.32
	Lane Miles	81.67	0.80	1.32	0.00	0.21	0.00	84.00
150	Miles	20.74	2.43	0.32	0.00	0.00	0.00	23.49
	Lane Miles	42.59	4.61	0.39	0.00	0.00	0.00	47.59
151	Miles	11.50	0.00	0.00	0.00	0.00	0.00	11.50
	Lane Miles	23.00	0.00	0.00	0.00	0.00	0.00	23.00
153	Miles	14.27	0.00	0.04	0.00	0.00	0.00	14.31
	Lane Miles	28.54	0.00	0.08	0.00	0.00	0.00	28.62
154	Miles	6.26	0.00	0.00	0.00	0.00	0.00	6.26
	Lane Miles	12.52	0.00	0.00	0.00	0.00	0.00	12.52
155	Miles	9.19	0.00	0.00	0.00	0.00	0.00	9.19
	Lane Miles	18.30	0.00	0.00	0.00	0.00	0.00	18.30
157	Miles	8.56	0.55	0.26	0.00	0.00	0.00	9.37
	Lane Miles	16.53	0.55	0.29	0.00	0.00	0.00	17.37
160	Miles	13.61	0.00	0.00	0.00	0.00	0.00	13.61
	Lane Miles	27.22	0.00	0.00	0.00	0.00	0.00	27.22
161	Miles	11.21	0.00	0.03	0.00	0.14	0.00	11.38
	Lane Miles	22.42	0.00	0.03	0.00	0.16	0.00	22.61
162	Miles	80.64	8.43	8.04	0.00	0.81	0.00	97.92
	Lane Miles	184.25	16.60	9.79	0.00	1.17	0.00	211.81
163	Miles	32.06	0.27	0.48	0.00	0.00	0.00	32.81
	Lane Miles	63.96	0.27	0.62	0.00	0.00	0.00	64.85
189	Miles	4.01	0.00	0.93	0.00	0.00	0.00	4.94
	Lane Miles	8.06	0.00	1.86	0.00	0.00	0.00	9.92

2004 OREGON MILEAGE REPORT
State Highway by ODOT District

Hwy. No.		MAINLINE		CONNECTIONS		FRONTAGE ROADS		TOTALS
		Add	Non-Add	Add	Non-Add	Add	Non-Add	Across
191	Miles	4.73	0.51	0.00	0.00	0.00	0.00	5.24
	Lane Miles	9.51	1.02	0.00	0.00	0.00	0.00	10.53
193	Miles	6.34	0.00	0.15	0.00	0.16	0.00	6.65
	Lane Miles	12.68	0.00	0.15	0.00	0.32	0.00	13.15
215	Miles	13.02	0.19	0.00	0.00	0.00	0.00	13.21
	Lane Miles	27.13	0.19	0.00	0.00	0.00	0.00	27.32

DISTRICT 3 TOTALS								
		MAINLINE		CONNECTIONS		FRONTAGE ROADS		TOTALS
		Add	Non-Add	Add	Non-Add	Add	Non-Add	Across
	Miles	489.00	71.77	38.17	0.00	18.45	0.00	617.39
	Lane Miles	1099.41	174.62	53.14	0.00	30.84	0.00	1,358.01

2004 OREGON MILEAGE REPORT
State Highway by ODOT District

Hwy. No.		MAINLINE		CONNECTIONS		FRONTAGE ROADS		TOTALS Across
		Add	Non-Add	Add	Non-Add	Add	Non-Add	
DISTRICT 4								
001	Miles	35.62	35.62	10.77	0.00	8.54	0.00	90.55
	Lane Miles	71.82	73.91	12.65	0.00	16.59	0.00	174.97
009	Miles	70.17	1.48	0.30	0.00	4.79	0.00	76.74
	Lane Miles	166.12	2.94	0.30	0.00	8.66	0.00	178.02
016	Miles	71.54	1.43	1.09	0.00	0.66	0.00	74.72
	Lane Miles	179.21	2.86	1.41	0.00	0.66	0.00	184.14
027	Miles	56.61	0.00	0.05	0.00	0.32	0.00	56.98
	Lane Miles	113.28	0.00	0.10	0.00	0.32	0.00	113.7
031	Miles	11.17	0.87	0.11	0.00	0.00	0.00	12.15
	Lane Miles	23.04	1.54	0.11	0.00	0.00	0.00	24.69
032	Miles	14.34	0.00	0.00	0.00	0.00	0.00	14.34
	Lane Miles	28.68	0.00	0.00	0.00	0.00	0.00	28.68
033	Miles	52.28	0.32	1.16	0.00	4.83	0.00	58.59
	Lane Miles	117.81	0.32	1.51	0.00	9.54	0.00	129.18
039	Miles	23.11	0.30	0.23	0.00	0.00	0.00	23.64
	Lane Miles	51.01	0.30	0.28	0.00	0.00	0.00	51.59
058	Miles	32.34	1.62	1.63	0.00	0.00	0.00	35.59
	Lane Miles	78.60	3.30	1.86	0.00	0.00	0.00	83.76
091	Miles	45.08	1.64	0.60	0.00	0.96	0.00	48.28
	Lane Miles	96.04	3.91	0.60	0.00	1.12	0.00	101.67

2004 OREGON MILEAGE REPORT
State Highway by ODOT District

Hwy. No.		MAINLINE		CONNECTIONS		FRONTAGE ROADS		TOTALS
		Add	Non-Add	Add	Non-Add	Add	Non-Add	Across
164	Miles	8.54	0.87	0.74	0.00	0.00	0.00	10.15
	Lane Miles	16.47	1.24	0.77	0.00	0.00	0.00	18.48
180	Miles	19.16	0.00	0.00	0.00	0.00	0.00	19.16
	Lane Miles	38.32	0.00	0.00	0.00	0.00	0.00	38.32
181	Miles	31.45	0.00	0.03	0.00	0.33	0.00	31.81
	Lane Miles	63.57	0.00	0.06	0.00	0.66	0.00	64.29
182	Miles	0.75	0.00	0.40	0.00	0.00	0.00	1.15
	Lane Miles	1.50	0.00	0.80	0.00	0.00	0.00	2.30
191	Miles	26.67	0.00	0.00	0.00	0.00	0.00	26.67
	Lane Miles	53.34	0.00	0.00	0.00	0.00	0.00	53.34
194	Miles	7.56	0.00	0.00	0.00	0.00	0.00	7.56
	Lane Miles	15.12	0.00	0.00	0.00	0.00	0.00	15.12
201	Miles	9.49	0.00	0.00	0.00	0.00	0.00	9.49
	Lane Miles	18.98	0.00	0.00	0.00	0.00	0.00	18.98
210	Miles	18.09	0.42	2.12	0.00	2.04	0.00	22.67
	Lane Miles	66.39	1.02	2.12	0.00	4.08	0.00	73.61
211	Miles	25.28	0.00	0.00	0.00	0.29	0.00	25.57
	Lane Miles	50.72	0.00	0.00	0.00	0.58	0.00	51.30
212	Miles	21.40	0.00	0.51	0.00	0.00	0.00	21.91
	Lane Miles	42.80	0.00	1.02	0.00	0.00	0.00	43.82
DISTRICT 4 TOTALS								
		MAINLINE		CONNECTIONS		FRONTAGE ROADS		TOTALS
		Add	Non-Add	Add	Non-Add	Add	Non-Add	Across
	Miles	580.65	44.57	19.74	0.00	22.76	0.00	667.72
	Lane Miles	1,292.82	91.34	23.59	0.00	42.21	0.00	1,449.96

2004 OREGON MILEAGE REPORT
State Highway by ODOT District

Hwy. No.		MAINLINE		CONNECTIONS		FRONTAGE ROADS		TOTALS Across
		Add	Non-Add	Add	Non-Add	Add	Non-Add	
DISTRICT 5								
001	Miles	41.05	41.05	13.54	0.00	8.64	0.00	104.28
	Lane Miles	84.34	83.78	16.39	0.00	14.99	0.00	199.50
009	Miles	30.92	0.00	0.00	0.00	0.00	0.00	30.92
	Lane Miles	68.86	0.00	0.00	0.00	0.00	0.00	68.86
015	Miles	76.05	2.47	0.32	0.00	0.70	0.00	79.54
	Lane Miles	167.51	4.94	0.32	0.00	1.40	0.00	174.17
018	Miles	70.30	0.46	0.77	0.00	1.81	0.00	73.34
	Lane Miles	160.79	0.74	0.77	0.00	3.62	0.00	165.92
062	Miles	52.65	0.07	0.27	0.00	0.96	0.00	53.95
	Lane Miles	112.30	0.17	0.27	0.00	1.38	0.00	114.12
069	Miles	13.00	8.63	8.20	0.00	0.00	0.00	29.83
	Lane Miles	28.87	17.93	9.12	0.00	0.00	0.00	55.92
091	Miles	17.60	4.68	0.89	0.00	0.24	0.00	23.41
	Lane Miles	66.42	13.57	1.70	0.00	0.48	0.00	82.17
200	Miles	42.14	0.00	0.03	0.00	0.00	0.00	42.17
	Lane Miles	84.25	0.00	0.06	0.00	0.00	0.00	84.31
215	Miles	6.79	0.00	0.00	0.00	0.00	0.00	6.79
	Lane Miles	13.58	0.00	0.00	0.00	0.00	0.00	13.58
222	Miles	10.33	0.00	0.91	0.00	0.44	0.00	11.68
	Lane Miles	20.66	0.00	1.35	0.00	0.44	0.00	22.45
225	Miles	2.52	0.33	0.55	0.00	0.76	0.00	4.16
	Lane Miles	4.74	0.44	1.03	0.00	1.52	0.00	7.73

2004 OREGON MILEAGE REPORT
State Highway by ODOT District

Hwy. No.		MAINLINE		CONNECTIONS		FRONTAGE ROADS		TOTALS
		Add	Non-Add	Add	Non-Add	Add	Non-Add	Across
226	Miles	19.87	1.07	0.61	0.00	0.15	0.00	21.70
	Lane Miles	39.71	1.50	1.10	0.00	0.15	0.00	42.46
227	Miles	9.97	9.98	7.79	0.00	0.54	0.00	28.28
	Lane Miles	22.90	21.11	11.50	0.00	0.79	0.00	56.30
228	Miles	1.40	1.27	0.39	0.00	0.00	0.00	3.06
	Lane Miles	2.44	2.33	0.81	0.00	0.00	0.00	5.58
229	Miles	50.14	0.00	0.06	0.00	0.00	0.00	50.20
	Lane Miles	103.31	0.00	0.12	0.00	0.00	0.00	103.43
429	Miles	2.39	0.00	0.00	0.00	0.00	0.00	2.39
	Lane Miles	4.78	0.00	0.00	0.00	0.00	0.00	4.78

DISTRICT 5 TOTALS								
	MAINLINE		CONNECTIONS		FRONTAGE ROADS		TOTALS	
	Add	Non-Add	Add	Non-Add	Add	Non-Add	Across	
Miles	447.12	70.01	34.33	0.00	14.24	0.00	565.7	
Lane Miles	985.46	146.51	44.54	0.00	24.77	0.00	1,201.28	

2004 OREGON MILEAGE REPORT
State Highway by ODOT District

Hwy. No.		MAINLINE		CONNECTIONS		FRONTAGE ROADS		TOTALS Across
		Add	Non-Add	Add	Non-Add	Add	Non-Add	
DISTRICT 7								
001	Miles	87.21	87.14	35.90	0.00	3.07	0.00	213.32
	Lane Miles	174.42	174.28	43.06	0.00	5.39	0.00	397.15
009	Miles	152.49	5.72	2.08	0.00	8.68	0.00	168.97
	Lane Miles	379.16	11.32	3.27	0.00	14.17	0.00	407.92
035	Miles	73.31	2.92	0.81	0.00	1.24	0.00	78.28
	Lane Miles	197.11	5.40	1.23	0.00	2.40	0.00	206.14
045	Miles	56.89	0.46	0.44	0.00	0.82	0.00	58.61
	Lane Miles	125.64	0.71	0.55	0.00	1.07	0.00	127.97
138	Miles	29.93	0.62	0.39	0.00	0.82	0.00	31.76
	Lane Miles	92.07	1.02	0.83	0.00	1.64	0.00	95.56
231	Miles	25.39	0.00	0.58	0.00	0.17	0.00	26.14
	Lane Miles	52.19	0.00	0.87	0.00	0.17	0.00	53.23
240	Miles	11.95	0.23	0.00	0.00	0.00	0.00	12.18
	Lane Miles	27.72	0.79	0.00	0.00	0.00	0.00	28.51
241	Miles	17.41	0.07	0.00	0.00	0.00	0.00	17.48
	Lane Miles	30.72	0.14	0.00	0.00	0.00	0.00	30.86
242	Miles	18.68	0.33	0.25	0.00	0.00	0.00	19.26
	Lane Miles	37.25	0.57	0.25	0.00	0.00	0.00	38.07
244	Miles	16.93	0.00	0.00	0.00	0.00	0.00	16.93
	Lane Miles	33.90	0.00	0.00	0.00	0.00	0.00	33.90
250	Miles	5.41	0.00	0.00	0.00	0.00	0.00	5.41
	Lane Miles	10.62	0.00	0.00	0.00	0.00	0.00	10.62

**2004 OREGON MILEAGE REPORT
State Highway by ODOT District**

Hwy. No.		MAINLINE		CONNECTIONS		FRONTAGE ROADS		TOTALS
		Add	Non-Add	Add	Non-Add	Add	Non-Add	Across
251	Miles	0.76	0.00	0.00	0.00	0.00	0.00	0.76
	Lane Miles	1.52	0.00	0.00	0.00	0.00	0.00	1.52
255	Miles	25.86	0.00	0.00	0.00	0.00	0.00	25.86
	Lane Miles	51.72	0.00	0.00	0.00	0.00	0.00	51.72

DISTRICT 7 TOTALS								
	MAINLINE		CONNECTIONS		FRONTAGE ROADS		TOTALS	
	Add	Non-Add	Add	Non-Add	Add	Non-Add	Across	
Miles	522.22	97.49	40.45	0.00	14.80	0.00	674.96	
Lane Miles	1,214.04	194.23	50.06	0.00	24.84	0.00	1,483.17	

2004 OREGON MILEAGE REPORT
State Highway by ODOT District

Hwy. No.		MAINLINE		CONNECTIONS		FRONTAGE ROADS		TOTALS Across
		Add	Non-Add	Add	Non-Add	Add	Non-Add	
DISTRICT 8								
001	Miles	80.80	80.83	22.49	0.00	18.76	0.00	202.88
	Lane Miles	161.79	162.17	27.95	0.00	29.90	0.00	381.81
021	Miles	43.76	0.00	0.54	0.00	0.00	0.00	44.30
	Lane Miles	88.63	0.00	0.54	0.00	0.00	0.00	89.17
022	Miles	63.19	2.53	1.92	0.00	4.95	0.00	72.59
	Lane Miles	151.79	5.03	2.72	0.00	9.94	0.00	169.48
025	Miles	46.56	5.10	0.63	0.00	2.64	0.00	54.93
	Lane Miles	119.27	11.26	1.06	0.00	5.05	0.00	136.64
038	Miles	19.33	0.00	0.00	0.00	0.00	0.00	19.33
	Lane Miles	38.56	0.00	0.00	0.00	0.00	0.00	38.56
060	Miles	14.95	0.54	0.95	0.00	0.00	0.00	16.44
	Lane Miles	29.50	0.89	0.95	0.00	0.00	0.00	31.34
063	Miles	20.09	2.14	0.17	0.00	0.53	0.00	22.93
	Lane Miles	70.43	3.56	0.19	0.00	1.06	0.00	75.24
138	Miles	72.02	0.00	0.17	0.00	0.00	0.00	72.19
	Lane Miles	147.08	0.00	0.26	0.00	0.00	0.00	147.34
230	Miles	11.25	0.00	0.00	0.00	0.00	0.00	11.25
	Lane Miles	22.50	0.00	0.00	0.00	0.00	0.00	22.50
233	Miles	23.80	0.00	0.00	0.00	0.00	0.00	23.80
	Lane Miles	47.86	0.00	0.00	0.00	0.00	0.00	47.86
260	Miles	20.79	0.00	0.00	0.00	0.00	0.00	20.79
	Lane Miles	41.58	0.00	0.00	0.00	0.00	0.00	41.58

2004 OREGON MILEAGE REPORT
State Highway by ODOT District

Hwy. No.		MAINLINE		CONNECTIONS		FRONTAGE ROADS		TOTALS
		Add	Non-Add	Add	Non-Add	Add	Non-Add	Across
270	Miles	16.04	0.00	0.00	0.00	0.56	0.00	16.60
	Lane Miles	34.36	0.00	0.00	0.00	1.12	0.00	35.48
271	Miles	18.74	0.00	0.20	0.00	0.00	0.00	18.94
	Lane Miles	37.29	0.00	0.20	0.00	0.00	0.00	37.49
272	Miles	38.67	0.92	0.41	0.28	0.00	0.00	40.28
	Lane Miles	81.33	1.58	0.59	0.28	0.00	0.00	83.78
273	Miles	12.42	0.34	0.52	0.00	0.00	0.00	13.28
	Lane Miles	24.99	0.34	0.52	0.00	0.00	0.00	25.85
DISTRICT 8 TOTALS								
		MAINLINE		CONNECTIONS		FRONTAGE ROADS		TOTALS
		Add	Non-Add	Add	Non-Add	Add	Non-Add	Across
	Miles	502.41	92.40	28.00	0.28	27.44	0.00	650.53
	Lane Miles	1,096.96	184.83	34.98	0.28	47.07	0.00	1,364.12

2004 OREGON MILEAGE REPORT
State Highway by ODOT District

Hwy. No.		MAINLINE		CONNECTIONS		FRONTAGE ROADS		TOTALS Across
		Add	Non-Add	Add	Non-Add	Add	Non-Add	
DISTRICT 9								
002	Miles	94.86	94.96	18.76	0.00	8.71	0.23	217.52
	Lane Miles	190.08	189.98	21.91	0.00	16.35	0.23	418.55
004	Miles	60.71	0.08	0.65	0.00	0.41	0.00	61.85
	Lane Miles	143.90	0.16	0.80	0.00	0.82	0.00	145.68
005	Miles	58.19	0.76	0.63	0.00	0.06	0.00	59.64
	Lane Miles	116.07	0.76	1.00	0.00	0.06	0.00	117.89
042	Miles	68.37	0.00	0.93	0.00	0.57	0.00	69.87
	Lane Miles	145.40	0.00	1.08	0.00	1.07	0.00	147.55
044	Miles	25.85	0.11	0.00	0.00	0.00	0.00	25.96
	Lane Miles	52.01	0.11	0.00	0.00	0.00	0.00	52.12
052	Miles	8.44	0.37	0.38	0.00	0.35	0.00	9.54
	Lane Miles	16.65	0.48	0.74	0.00	0.70	0.00	18.57
053	Miles	34.27	0.45	0.00	0.00	0.00	0.00	34.72
	Lane Miles	71.22	0.74	0.00	0.00	0.00	0.00	71.96
100	Miles	15.46	0.00	0.00	0.00	0.00	0.00	15.46
	Lane Miles	30.92	0.00	0.00	0.00	0.00	0.00	30.92
290	Miles	28.47	0.00	0.00	0.00	0.00	0.00	28.47
	Lane Miles	56.94	0.00	0.00	0.00	0.00	0.00	56.94
291	Miles	42.25	0.00	0.00	0.00	0.21	0.00	42.46
	Lane Miles	84.50	0.00	0.00	0.00	0.27	0.00	84.77
292	Miles	4.98	1.42	0.67	0.00	0.38	0.00	7.45
	Lane Miles	9.78	2.16	0.67	0.00	0.38	0.00	12.99

2004 OREGON MILEAGE REPORT
State Highway by ODOT District

Hwy. No.		MAINLINE		CONNECTIONS		FRONTAGE ROADS		TOTALS
		Add	Non-Add	Add	Non-Add	Add	Non-Add	Across
300	Miles	56.56	0.00	0.00	0.00	0.00	0.00	56.56
	Lane Miles	113.12	0.00	0.00	0.00	0.00	0.00	113.12
301	Miles	18.39	0.28	0.72	0.00	0.00	0.00	19.39
	Lane Miles	36.59	0.34	0.72	0.00	0.00	0.00	37.65

DISTRICT 9 TOTALS								
	MAINLINE		CONNECTIONS		FRONTAGE ROADS		TOTALS	
	Add	Non-Add	Add	Non-Add	Add	Non-Add	Across	
Miles	516.80	98.43	22.74	0.00	10.69	0.23	648.89	
Lane Miles	1,067.18	194.73	26.92	0.00	19.65	0.23	1,308.71	

2004 OREGON MILEAGE REPORT
State Highway by ODOT District

Hwy. No.		MAINLINE		CONNECTIONS		FRONTAGE ROADS		TOTALS Across
		Add	Non-Add	Add	Non-Add	Add	Non-Add	
DISTRICT 10								
004	Miles	157.01	4.56	9.12	0.00	2.20	0.00	172.89
	Lane Miles	404.36	8.37	11.50	0.00	2.20	0.00	426.43
007	Miles	102.98	0.00	0.00	0.00	5.25	0.00	108.23
	Lane Miles	210.98	0.00	0.00	0.00	10.50	0.00	221.48
014	Miles	44.78	0.00	0.13	0.00	0.00	0.00	44.91
	Lane Miles	72.73	0.00	0.13	0.00	0.00	0.00	72.86
015	Miles	35.11	0.00	0.28	0.00	0.54	0.00	35.93
	Lane Miles	72.35	0.00	0.56	0.00	1.08	0.00	73.99
016	Miles	12.17	0.00	0.00	0.00	0.00	0.00	12.17
	Lane Miles	25.82	0.00	0.00	0.00	0.00	0.00	25.82
017	Miles	20.99	0.58	0.94	0.00	0.60	0.00	23.11
	Lane Miles	55.86	0.70	1.01	0.00	0.60	0.00	58.17
018	Miles	16.45	0.51	0.00	0.00	0.00	0.00	16.96
	Lane Miles	34.82	0.51	0.00	0.00	0.00	0.00	35.33
019	Miles	120.57	0.00	0.11	0.00	0.00	0.00	120.68
	Lane Miles	241.14	0.00	0.22	0.00	0.00	0.00	241.36
041	Miles	97.32	0.23	0.36	0.00	0.00	0.00	97.91
	Lane Miles	198.08	0.23	0.36	0.00	0.00	0.00	198.67
053	Miles	21.12	0.00	0.00	0.00	0.00	0.00	21.12
	Lane Miles	51.83	0.00	0.00	0.00	0.00	0.00	51.83
293	Miles	13.58	0.00	0.97	0.00	0.00	0.00	14.55
	Lane Miles	27.16	0.00	0.97	0.00	0.00	0.00	28.13

2004 OREGON MILEAGE REPORT
State Highway by ODOT District

Hwy. No.		MAINLINE		CONNECTIONS		FRONTAGE ROADS		TOTALS
		Add	Non-Add	Add	Non-Add	Add	Non-Add	Across
360	Miles	26.19	0.17	0.03	0.00	0.00	0.00	26.39
	Lane Miles	52.17	0.17	0.06	0.00	0.00	0.00	52.40
361	Miles	11.62	0.00	0.00	0.00	0.00	0.00	11.62
	Lane Miles	23.24	0.00	0.00	0.00	0.00	0.00	23.24
370	Miles	17.67	0.00	0.00	0.00	0.00	0.00	17.67
	Lane Miles	35.34	0.00	0.00	0.00	0.00	0.00	35.34
371	Miles	7.57	0.00	0.00	0.00	0.00	0.00	7.57
	Lane Miles	15.14	0.00	0.00	0.00	0.00	0.00	15.14
372	Miles	17.35	0.78	0.17	0.00	0.00	0.00	18.30
	Lane Miles	39.89	1.41	0.17	0.00	0.00	0.00	41.47
380	Miles	55.49	0.00	0.00	0.00	0.00	0.00	55.49
	Lane Miles	110.98	0.00	0.00	0.00	0.00	0.00	110.98
390	Miles	23.79	0.00	0.00	0.00	0.00	0.00	23.79
	Lane Miles	47.58	0.00	0.00	0.00	0.00	0.00	47.58

DISTRICT 10 TOTALS								
	MAINLINE		CONNECTIONS		FRONTAGE ROADS		TOTALS	
	Add	Non-Add	Add	Non-Add	Add	Non-Add	Across	
Miles	801.76	6.83	12.11	0.00	8.59	0.00	829.29	
Lane Miles	1719.47	11.39	14.98	0.00	14.38	0.00	1760.22	

2004 OREGON MILEAGE REPORT
State Highway by ODOT District

Hwy. No.		MAINLINE		CONNECTIONS		FRONTAGE ROADS		TOTALS Across
		Add	Non-Add	Add	Non-Add	Add	Non-Add	
DISTRICT 11								
004	Miles	63.53	2.60	2.54	0.00	0.00	0.00	68.67
	Lane Miles	142.26	4.85	2.93	0.00	0.00	0.00	150.04
019	Miles	37.16	0.00	0.00	0.00	0.00	0.00	37.16
	Lane Miles	74.32	0.00	0.00	0.00	0.00	0.00	74.32
020	Miles	95.68	0.34	0.72	0.00	0.00	0.00	96.74
	Lane Miles	204.75	0.34	1.01	0.00	0.00	0.00	206.10
021	Miles	15.19	0.30	0.17	0.00	0.00	0.00	15.66
	Lane Miles	31.02	0.30	0.17	0.00	0.00	0.00	31.49
022	Miles	20.28	0.07	0.00	0.00	0.00	0.00	20.35
	Lane Miles	40.33	0.14	0.00	0.00	0.00	0.00	40.47
023	Miles	6.97	0.00	0.00	0.00	0.00	0.00	6.97
	Lane Miles	13.94	0.00	0.00	0.00	0.00	0.00	13.94
049	Miles	89.67	0.00	0.22	0.00	0.00	0.00	89.89
	Lane Miles	179.34	0.00	0.44	0.00	0.00	0.00	179.78
050	Miles	31.86	1.41	0.17	0.00	0.00	0.00	33.44
	Lane Miles	69.97	2.51	0.27	0.00	0.00	0.00	72.75
270	Miles	52.72	0.00	0.28	0.00	0.00	0.00	53.00
	Lane Miles	117.47	0.00	0.32	0.00	0.00	0.00	117.79
420	Miles	4.32	0.00	0.00	0.00	0.00	0.00	4.32
	Lane Miles	8.64	0.00	0.00	0.00	0.00	0.00	8.64
422	Miles	5.48	0.00	0.38	0.00	0.00	0.00	5.86
	Lane Miles	10.96	0.00	0.38	0.00	0.00	0.00	11.34
424	Miles	5.91	0.00	1.58	0.00	0.00	0.00	7.49
	Lane Miles	12.03	0.00	2.33	0.00	0.00	0.00	14.36

**2004 OREGON MILEAGE REPORT
State Highway by ODOT District**

Hwy. No.		MAINLINE		CONNECTIONS		FRONTAGE ROADS		TOTALS
		Add	Non-Add	Add	Non-Add	Add	Non-Add	Across
426	Miles	2.42	0.00	0.00	0.00	0.00	0.00	2.42
	Lane Miles	4.84	0.00	0.00	0.00	0.00	0.00	4.84
431	Miles	65.02	0.00	0.00	0.00	0.00	0.00	65.02
	Lane Miles	130.04	0.00	0.00	0.00	0.00	0.00	130.04

DISTRICT 11 TOTALS								
	MAINLINE		CONNECTIONS		FRONTAGE ROADS		TOTALS	
	Add	Non-Add	Add	Non-Add	Add	Non-Add	Across	
Miles	496.21	4.72	6.06	0.00	0.00	0.00	506.99	
Lane Miles	1,039.91	8.14	7.85	0.00	0.00	0.00	1055.90	

2004 OREGON MILEAGE REPORT
State Highway by ODOT District

Hwy. No.		MAINLINE		CONNECTIONS		FRONTAGE ROADS		TOTALS Across
		Add	Non-Add	Add	Non-Add	Add	Non-Add	
DISTRICT 12								
002	Miles	43.98	8.85	5.57	0.00	0.40	0.00	58.80
	Lane Miles	92.46	17.23	6.70	0.00	0.40	0.00	116.79
005	Miles	62.54	0.00	0.00	0.00	0.00	0.00	62.54
	Lane Miles	125.08	0.00	0.00	0.00	0.00	0.00	125.08
006	Miles	85.25	84.45	20.41	0.00	33.16	0.00	223.27
	Lane Miles	177.83	178.73	23.08	0.00	61.85	0.00	441.49
008	Miles	34.06	0.29	0.98	0.00	0.82	0.00	36.15
	Lane Miles	88.84	0.29	1.30	0.00	1.64	0.00	92.07
028	Miles	90.27	1.66	0.65	0.00	7.31	0.00	99.89
	Lane Miles	184.66	3.32	0.65	0.00	10.45	0.00	199.08
036	Miles	30.41	0.00	0.32	0.00	0.23	0.00	30.96
	Lane Miles	60.01	0.00	0.60	0.00	0.23	0.00	60.84
052	Miles	74.61	0.00	0.03	0.00	0.00	0.00	74.64
	Lane Miles	149.22	0.00	0.03	0.00	0.00	0.00	149.25
054	Miles	12.86	0.24	0.31	0.00	0.00	0.00	13.41
	Lane Miles	50.14	0.24	0.62	0.00	0.00	0.00	51.00
067	Miles	5.93	2.16	1.46	0.00	0.00	0.00	9.55
	Lane Miles	11.57	3.39	1.59	0.00	0.00	0.00	16.55

2004 OREGON MILEAGE REPORT
State Highway by ODOT District

Hwy. No.		MAINLINE		CONNECTIONS		FRONTAGE ROADS		TOTALS
		Add	Non-Add	Add	Non-Add	Add	Non-Add	Across
070	Miles	11.21	10.78	3.25	0.00	0.00	0.00	25.24
	Lane Miles	22.54	21.55	3.58	0.00	0.00	0.00	47.67
300	Miles	29.26	0.00	0.00	0.00	0.00	0.00	29.26
	Lane Miles	58.52	0.00	0.00	0.00	0.00	0.00	58.52
320	Miles	35.60	0.00	0.00	0.00	0.00	0.00	35.60
	Lane Miles	71.20	0.00	0.00	0.00	0.00	0.00	71.20
321	Miles	40.87	0.00	0.06	0.00	0.00	0.00	40.93
	Lane Miles	81.74	0.00	0.06	0.00	0.00	0.00	81.80
330	Miles	11.74	0.29	0.24	0.00	0.00	0.00	12.27
	Lane Miles	28.88	0.55	0.48	0.00	0.00	0.00	29.91
331	Miles	4.84	0.31	0.22	0.00	0.00	0.00	5.37
	Lane Miles	9.48	0.31	0.22	0.00	0.00	0.00	10.01
332	Miles	7.93	0.00	0.00	0.00	0.00	0.00	7.93
	Lane Miles	15.86	0.00	0.00	0.00	0.00	0.00	15.86
333	Miles	18.12	0.00	0.58	0.00	0.00	0.00	18.70
	Lane Miles	36.22	0.00	0.58	0.00	0.00	0.00	36.80
334	Miles	18.12	0.00	0.00	0.00	0.00	0.00	18.12
	Lane Miles	36.24	0.00	0.00	0.00	0.00	0.00	36.24

2004 OREGON MILEAGE REPORT
State Highway by ODOT District

Hwy. No.		MAINLINE		CONNECTIONS		FRONTAGE ROADS		TOTALS
		Add	Non-Add	Add	Non-Add	Add	Non-Add	Across
335	Miles	8.66	0.00	0.00	0.00	0.00	0.00	8.66
	Lane Miles	17.32	0.00	0.00	0.00	0.00	0.00	17.32
339	Miles	3.43	0.00	0.00	0.00	0.00	0.00	3.43
	Lane Miles	6.86	0.00	0.00	0.00	0.00	0.00	6.86
341	Miles	23.54	0.00	0.00	0.00	0.00	0.00	23.54
	Lane Miles	47.08	0.00	0.00	0.00	0.00	0.00	47.08
402	Miles	34.88	0.00	0.00	0.00	0.00	0.00	34.88
	Lane Miles	69.76	0.00	0.00	0.00	0.00	0.00	69.76
DISTRICT 12 TOTALS								
		MAINLINE		CONNECTIONS		FRONTAGE ROADS		TOTALS
		Add	Non-Add	Add	Non-Add	Add	Non-Add	Across
	Miles	688.11	109.03	34.08	0.00	41.92	0.00	873.14
	Lane Miles	1,441.51	225.61	39.49	0.00	74.57	0.00	1,781.18

2004 OREGON MILEAGE REPORT
State Highway by ODOT District

Hwy. No.		MAINLINE		CONNECTIONS		FRONTAGE ROADS		TOTALS Across
		Add	Non-Add	Add	Non-Add	Add	Non-Add	
DISTRICT 13								
006	Miles	82.93	82.97	18.57	0.00	8.45	0.00	192.92
	Lane Miles	165.86	165.94	21.64	0.00	12.30	0.00	365.74
010	Miles	70.74	0.00	0.74	0.00	1.42	0.00	72.90
	Lane Miles	153.12	0.00	0.79	0.00	2.84	0.00	156.75
011	Miles	43.11	0.00	0.00	0.00	0.00	0.00	43.11
	Lane Miles	86.22	0.00	0.00	0.00	0.00	0.00	86.22
012	Miles	70.34	0.72	0.73	0.00	0.67	0.00	72.46
	Lane Miles	141.59	0.88	0.73	0.00	1.34	0.00	144.54
066	Miles	54.45	0.96	1.15	0.00	0.00	0.00	56.56
	Lane Miles	111.95	1.21	1.77	0.00	0.00	0.00	114.93
071	Miles	26.00	0.00	0.00	0.00	0.00	0.00	26.00
	Lane Miles	52.00	0.00	0.00	0.00	0.00	0.00	52.00
330	Miles	30.15	0.00	0.00	0.00	0.00	0.00	30.15
	Lane Miles	60.30	0.00	0.00	0.00	0.00	0.00	60.30
340	Miles	38.70	0.24	0.35	0.00	0.00	0.00	39.29
	Lane Miles	77.12	0.24	0.35	0.00	0.00	0.00	77.71
341	Miles	23.68	0.60	0.26	0.00	0.00	0.00	24.54
	Lane Miles	47.06	1.14	0.26	0.00	0.00	0.00	48.46
342	Miles	22.07	0.00	0.00	0.00	0.00	0.00	22.07
	Lane Miles	44.14	0.00	0.00	0.00	0.00	0.00	44.14
350	Miles	29.36	0.00	0.00	0.00	0.00	0.00	29.36
	Lane Miles	58.72	0.00	0.00	0.00	0.00	0.00	58.72

2004 OREGON MILEAGE REPORT
State Highway by ODOT District

Hwy. No.		MAINLINE		CONNECTIONS		FRONTAGE ROADS		TOTALS
		Add	Non-Add	Add	Non-Add	Add	Non-Add	Across
351	Miles	6.94	0.00	0.03	0.00	0.15	0.00	7.12
	Lane Miles	13.88	0.00	0.06	0.00	0.30	0.00	14.24
410	Miles	3.71	0.00	0.00	0.00	0.00	0.00	3.71
	Lane Miles	7.42	0.00	0.00	0.00	0.00	0.00	7.42
413	Miles	11.28	0.00	0.00	0.00	0.00	0.00	11.28
	Lane Miles	17.10	0.00	0.00	0.00	0.00	0.00	17.10
414	Miles	0.91	0.00	0.08	0.00	0.00	0.00	0.99
	Lane Miles	1.82	0.00	0.08	0.00	0.00	0.00	1.90
415	Miles	15.49	0.00	0.00	0.00	0.00	0.00	15.49
	Lane Miles	30.98	0.00	0.00	0.00	0.00	0.00	30.98

DISTRICT 13 TOTALS								
	MAINLINE		CONNECTIONS		FRONTAGE ROADS		TOTALS	
	Add	Non-Add	Add	Non-Add	Add	Non-Add	Across	
Miles	529.86	85.49	21.91	0.00	10.69	0.00	647.95	
Lane Miles	1,069.28	169.41	25.68	0.00	16.78	0.00	1,281.15	

2004 OREGON MILEAGE REPORT
State Highway by ODOT District

Hwy. No.		MAINLINE		CONNECTIONS		FRONTAGE ROADS		TOTALS Across
		Add	Non-Add	Add	Non-Add	Add	Non-Add	
DISTRICT 14								
005	Miles	152.75	0.00	0.15	0.00	0.00	0.00	152.90
	Lane Miles	308.12	0.00	0.30	0.00	0.00	0.00	308.42
006	Miles	42.25	42.26	7.71	0.00	3.65	0.00	95.87
	Lane Miles	84.50	84.52	8.43	0.00	3.72	0.00	181.17
007	Miles	160.94	1.11	0.01	0.00	2.10	0.00	164.16
	Lane Miles	336.90	2.02	0.01	0.00	2.33	0.00	341.26
028	Miles	28.20	0.00	0.00	0.00	0.84	0.00	29.04
	Lane Miles	57.59	0.00	0.00	0.00	1.68	0.00	59.27
048	Miles	67.43	0.00	0.06	0.00	0.21	0.00	67.70
	Lane Miles	134.86	0.00	0.12	0.00	0.42	0.00	135.40
071	Miles	24.96	0.00	0.00	0.00	0.00	0.00	24.96
	Lane Miles	49.92	0.00	0.00	0.00	0.00	0.00	49.92
415	Miles	21.13	0.00	0.16	0.00	0.00	0.00	21.29
	Lane Miles	42.26	0.00	0.32	0.00	0.00	0.00	42.58
440	Miles	72.95	0.00	0.00	0.00	0.00	0.00	72.95
	Lane Miles	145.90	0.00	0.00	0.00	0.00	0.00	145.90
442	Miles	91.55	0.00	0.00	0.00	0.00	0.00	91.55
	Lane Miles	183.10	0.00	0.00	0.00	0.00	0.00	183.10
449	Miles	11.09	0.72	1.27	0.00	0.00	0.00	13.08
	Lane Miles	21.67	0.72	2.54	0.00	0.00	0.00	24.93
450	Miles	24.97	0.00	0.00	0.00	0.00	0.00	24.97
	Lane Miles	49.94	0.00	0.00	0.00	0.00	0.00	49.94
451	Miles	10.36	0.00	0.01	0.00	0.00	0.00	10.37
	Lane Miles	20.70	0.00	0.02	0.00	0.00	0.00	20.72

2004 OREGON MILEAGE REPORT
State Highway by ODOT District

Hwy. No.		MAINLINE		CONNECTIONS		FRONTAGE ROADS		TOTALS
		Add	Non-Add	Add	Non-Add	Add	Non-Add	Across
453	Miles	3.19	0.00	0.00	0.00	0.00	0.00	3.19
	Lane Miles	6.38	0.00	0.00	0.00	0.00	0.00	6.38
454	Miles	5.09	0.00	0.02	0.00	0.00	0.00	5.11
	Lane Miles	10.18	0.00	0.02	0.00	0.00	0.00	10.20
455	Miles	35.22	0.25	1.45	0.00	0.49	0.00	37.41
	Lane Miles	77.71	0.25	1.66	0.00	0.98	0.00	80.60
456	Miles	121.30	0.00	0.45	0.00	0.00	0.00	121.75
	Lane Miles	242.60	0.00	0.90	0.00	0.00	0.00	243.50

DISTRICT 14 TOTALS								
	MAINLINE		CONNECTIONS		FRONTAGE ROADS		TOTALS	
	Add	Non-Add	Add	Non-Add	Add	Non-Add	Across	
Miles	873.38	44.34	11.29	0.00	7.29	0.00	936.30	
Lane Miles	1,772.33	87.51	14.32	0.00	9.13	0.00	1,883.29	

STATE TOTALS								
	MAINLINE		CONNECTIONS		FRONTAGE ROADS		TOTALS	
	Add	Non-Add	Add	Non-Add	Add	Non-Add	Across	
Miles	7,441.44	913.06	418.82	1.31	201.59	0.23	8,976.45	
Lane Miles	16,233.53	1,942.35	555.26	2.14	346.89	0.23	19,080.40	

**2004 OREGON MILEAGE REPORT
OTHER STATE MILEAGE**

CAMPUS							
COUNTY	UNIMPROVED	GRADED	GRAVEL	OIL MAT	AC	CONCRETE	MILES
BENTON	0.00	0.00	0.52	0.24	6.64	0.87	8.27
CLACKAMAS	0.00	0.00	0.00	0.53	2.41	0.00	2.94
COOS	0.00	0.00	0.04	0.00	2.60	0.00	2.64
DESCHUTES	0.00	0.00	0.00	0.00	1.55	0.00	1.55
HARNEY	50.00	0.00	2.00	0.00	0.00	0.00	52.00
JACKSON	0.00	0.00	0.13	0.86	1.55	0.00	2.54
JOSEPHINE	0.00	0.00	0.15	0.00	1.15	0.00	1.30
KLAMATH	0.00	0.00	1.38	0.00	3.26	0.00	4.64
LANE	0.00	0.00	0.00	0.00	1.61	3.19	4.80
LINN	0.00	0.00	0.00	0.00	1.45	0.00	1.45
MALHEUR	0.00	0.00	0.00	0.50	0.00	0.00	0.50
MARION	0.00	0.00	0.10	0.00	2.10	0.00	2.20
MULTNOMAH	0.00	0.00	0.20	0.00	7.12	0.29	7.61
POLK	0.00	0.00	0.00	0.00	1.18	0.00	1.18
UMATILLA	0.00	0.50	0.25	0.00	1.00	0.00	1.75
UNION	0.00	0.00	0.00	0.00	0.86	0.00	0.86
WASHINGTON	0.00	0.00	0.00	0.00	1.05	0.00	1.05
TOTAL	50.00	0.50	4.77	2.13	35.53	4.35	97.28

**2004 OREGON MILEAGE REPORT
OTHER STATE MILEAGE**

FISH & WILDLIFE								
COUNTY	UNIMPROVED	GRADED	GRAVEL	OIL MAT	AC	CONCRETE	MILES	
COLUMBIA	0.00	0.00	5.90	0.00	0.00	0.00	0.00	5.90
JACKSON	2.00	0.00	0.00	0.00	0.00	0.00	0.00	2.00
KLAMATH	0.00	0.00	2.00	0.00	0.00	0.00	0.00	2.00
LAKE	5.00	0.00	7.00	0.00	0.50	0.00	0.00	12.50
MULTNOMAH	0.00	0.00	1.80	0.00	0.00	0.00	0.00	1.80
UNION	0.00	0.00	0.50	0.00	0.00	0.00	0.00	0.50
WASCO	9.50	4.80	4.00	0.00	0.00	0.00	0.00	18.30
TOTAL	16.50	4.80	21.20	0.00	0.50	0.00	0.00	43.00

STATE INSTITUTIONS								
COUNTY	UNIMPROVED	GRADED	GRAVEL	OIL MAT	AC	CONCRETE	MILES	
COOS	0.00	0.00	0.00	0.00	1.00	0.00	0.00	1.00
LANE	0.69	0.00	0.68	0.83	2.67	0.92	0.00	5.79
MALHEUR	0.00	0.00	1.00	0.00	5.00	0.00	0.00	6.00
MARION	0.00	0.00	6.79	0.00	12.30	0.00	0.00	19.09
MULTNOMAH	0.00	0.00	0.00	0.00	0.62	0.23	0.00	0.85
UMATILLA	0.50	0.00	0.00	0.00	4.55	0.00	0.00	5.05
TOTAL	1.19	0.00	8.47	0.83	26.14	1.15	0.00	37.78

**2004 OREGON MILEAGE REPORT
OTHER STATE MILEAGE**

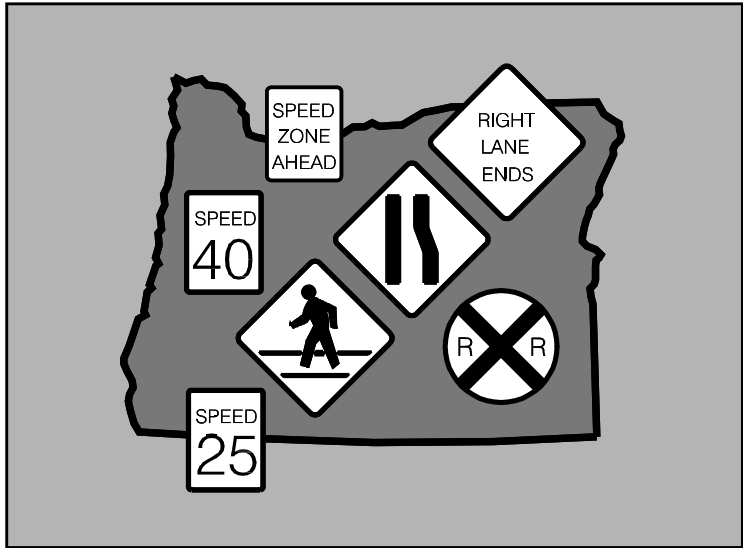
STATE FOREST							
COUNTY	UNIMPROVED	GRADED	GRAVEL	OIL MAT	AC	CONCRETE	MILES
BENTON	0.00	1.72	66.54	0.00	0.00	0.00	68.26
CLACKAMAS	0.00	9.50	47.95	0.00	0.00	0.00	57.45
CLATSOP	1.47	129.03	790.23	0.00	0.60	0.00	921.33
COLUMBIA	0.00	5.32	64.50	0.00	0.00	0.00	69.82
COOS	2.10	24.15	304.11	0.00	0.75	0.00	331.11
CURRY	0.00	2.65	3.40	0.00	0.00	0.00	6.05
DOUGLAS	14.80	19.60	215.98	0.00	1.75	0.00	252.13
JACKSON	0.00	3.90	10.00	0.00	0.00	0.00	13.90
JOSEPHINE	0.00	6.50	16.60	0.00	0.00	0.00	23.10
KLAMATH	94.00	142.00	23.00	0.00	0.00	0.00	259.00
LANE	0.00	8.00	50.00	0.00	0.00	0.00	58.00
LINCOLN	0.00	5.59	144.00	0.00	0.00	0.00	149.59
LINN	0.00	18.00	119.80	0.00	0.75	0.00	138.55
MARION	0.00	17.40	109.50	0.00	0.00	0.00	126.90
POLK	0.00	3.58	54.36	0.00	0.00	0.00	57.94
TILLAMOOK	104.41	405.65	872.56	0.00	0.60	0.00	1,383.22
WASHINGTON	0.00	62.50	161.43	0.00	0.00	0.00	223.93
TOTAL	216.78	865.09	3,053.96	0.00	4.45	0.00	4,140.28

**2004 OREGON MILEAGE REPORT
OTHER STATE MILEAGE**

OTHER LOCAL AGENCIES (PORTS & EXPERIMENT STATIONS)							
COUNTY	UNIMPROVED	GRADED	GRAVEL	OIL MAT	AC	CONCRETE	MILES
CLACKAMAS	0.00	0.00	0.00	0.10	0.10	0.00	0.20
CLATSOP	0.00	0.00	0.20	0.00	1.50	0.30	2.00
COOS	0.00	0.00	0.00	0.00	2.00	0.00	2.00
CURRY	0.50	0.20	1.60	0.00	1.40	0.00	3.70
HARNEY	37.00	0.00	15.00	0.00	0.00	0.00	52.00
HOOD RIVER	0.00	0.00	0.50	0.00	2.09	0.00	2.59
JACKSON	1.50	0.00	0.00	0.00	0.00	0.00	1.50
JEFFERSON	0.00	0.50	0.50	0.00	0.00	0.00	1.00
KLAMATH	0.00	0.00	0.50	0.00	0.00	0.00	0.50
LINCOLN	0.00	0.00	0.00	0.00	0.93	0.00	0.93
MORROW	0.00	0.00	2.20	0.50	4.40	0.00	7.10
MULTNOMAH	0.00	0.00	0.00	0.00	10.60	0.50	11.10
SHERMAN	0.00	1.99	0.60	0.00	0.00	0.00	2.59
TILLAMOOK	0.00	0.00	1.12	0.00	2.13	0.00	3.25
UMATILLA	0.00	0.50	2.46	0.00	0.25	0.00	3.21
WASCO	0.00	1.00	0.00	0.00	0.00	0.00	1.00
WASHINGTON	0.00	0.00	0.00	0.00	0.90	0.00	0.90
TOTAL	39.00	4.19	24.68	0.60	26.30	0.80	95.57

**2004 OREGON MILEAGE REPORT
OTHER STATE MILEAGE**

STATE PARK							
COUNTY	UNIMPROVED	GRADED	GRAVEL	OIL MAT	AC	CONCRETE	MILES
BAKER	0.00	0.00	0.70	0.00	1.30	0.00	2.00
BENTON	0.00	0.00	0.30	0.00	0.00	0.00	0.30
CLACKAMAS	0.00	0.00	0.30	0.00	8.60	0.00	8.90
CLATSOP	0.00	5.30	3.30	1.50	34.65	0.10	44.85
COLUMBIA	0.00	0.00	1.50	0.00	0.00	0.00	1.50
COOS	0.00	0.00	0.10	0.00	12.30	0.00	12.40
CROOK	0.00	0.00	0.50	0.20	2.60	0.00	3.30
CURRY	0.00	0.00	4.00	0.20	8.95	0.00	13.15
DESCHUTES	0.00	14.00	0.20	0.00	15.00	0.00	29.20
DOUGLAS	0.00	0.10	0.00	0.80	0.10	0.00	1.00
GRANT	0.00	0.00	0.00	0.00	0.40	0.00	0.40
HARNEY	0.00	0.00	1.00	0.00	0.10	0.00	1.10
HOOD RIVER	0.00	0.00	0.50	0.00	2.40	0.00	2.90
JACKSON	0.00	0.90	2.50	0.00	8.85	0.00	12.25
JEFFERSON	0.00	0.10	0.10	1.60	8.80	0.00	10.60
JOSEPHINE	0.00	0.00	0.30	0.00	0.80	0.00	1.10
KLAMATH	0.00	0.00	0.00	0.00	3.20	0.00	3.20
LAKE	0.00	0.00	0.20	0.00	1.20	0.00	1.40
LANE	0.00	0.00	1.40	0.00	12.40	0.00	13.80
LINCOLN	0.00	0.00	1.00	0.00	13.70	0.00	14.70
LINN	0.00	0.50	0.60	0.20	0.60	0.00	1.90
MALHEUR	0.00	0.00	0.00	0.00	1.50	0.00	1.50
MARION	1.20	0.00	6.10	0.10	26.60	0.10	34.10
MULTNOMAH	0.00	0.00	0.50	0.00	7.85	0.00	8.35
POLK	0.00	0.00	0.50	0.00	1.00	0.00	1.50
SHERMAN	0.00	0.00	0.20	0.00	0.20	0.00	0.40
TILLAMOOK	0.00	0.00	0.00	0.00	6.20	0.00	6.20
UMATILLA	0.00	0.00	0.50	0.00	4.60	0.00	5.10
UNION	0.00	0.00	0.30	0.00	1.05	0.00	1.35
WALLOWA	0.00	0.00	2.30	0.00	4.90	0.00	7.20
WASCO	0.00	0.00	0.10	0.00	2.10	0.00	2.20
WASHINGTON	0.00	0.00	0.40	0.00	0.10	0.00	0.50
WHEELER	0.00	0.00	1.20	0.00	0.00	0.00	1.20
YAMHILL	0.00	0.00	0.00	0.00	0.50	0.00	0.50
TOTAL	1.20	20.90	30.60	4.60	192.55	0.20	250.05



County Mileage

**2004 OREGON MILEAGE REPORT
COUNTY ROAD MILEAGE**

COUNTY	JURISDICTION	UNIMPROVED	GRADED	GRAVEL	OIL MAT	AC	CONCRETE	MILES
BAKER	ROADS OUTSIDE A CITY	67.50	154.22	495.19	7.13	180.05	0.18	904.27
TOTAL		67.50	154.22	495.19	7.13	180.05	0.18	904.27
BENTON	ROADS OUTSIDE A CITY	1.75	16.82	171.30	112.76	134.55	0.35	437.53
	ROADS INSIDE A CITY	0.00	0.00	0.68	8.17	13.81	0.00	22.66
TOTAL		1.75	16.82	171.98	120.93	148.36	0.35	460.19
CLACKAMAS	ROADS OUTSIDE A CITY	0.00	0.01	9.22	715.54	606.32	3.20	1,334.29
	ROADS INSIDE A CITY	0.00	0.00	0.00	20.74	67.30	0.00	88.04
TOTAL		0.00	0.01	9.22	736.28	673.62	3.20	1,422.33
CLATSOP	ROADS OUTSIDE A CITY	0.00	0.00	41.48	115.97	66.90	11.17	235.52
	ROADS INSIDE A CITY	0.00	0.00	0.00	0.86	5.38	0.10	6.34
TOTAL		0.00	0.00	41.48	116.83	72.28	11.27	241.86
COLUMBIA	ROADS OUTSIDE A CITY	0.06	0.00	171.52	147.93	206.49	0.00	526.00
	ROADS INSIDE A CITY	0.00	0.00	0.42	7.51	8.22	0.00	16.15
TOTAL		0.06	0.00	171.94	155.44	214.71	0.00	542.15
COOS	ROADS OUTSIDE A CITY	0.00	0.75	204.84	0.88	326.45	0.32	533.24
	ROADS INSIDE A CITY	0.00	0.00	0.55	0.00	8.92	0.02	9.49
TOTAL		0.00	0.75	205.39	0.88	335.37	0.34	542.73
CROOK	ROADS OUTSIDE A CITY	0.00	11.14	253.42	70.54	185.00	0.00	520.10
	ROADS INSIDE A CITY	0.00	0.00	0.00	0.78	4.62	0.00	5.40
TOTAL		0.00	11.14	253.42	71.32	189.62	0.00	525.50
CURRY	ROADS OUTSIDE A CITY	0.00	0.00	32.62	22.53	168.83	0.00	223.98
	ROADS INSIDE A CITY	0.00	0.00	0.29	0.60	4.76	0.00	5.65
TOTAL		0.00	0.00	32.91	23.13	173.59	0.00	229.63

No primitive mileage included
Local Access mileage Not included in County Miles
Roads within a city are also called Municipal Extensions

**2004 OREGON MILEAGE REPORT
COUNTY ROAD MILEAGE**

COUNTY	JURISDICTION	UNIMPROVED	GRADED	GRAVEL	OIL MAT	AC	CONCRETE	MILES
DESCHUTES	ROADS OUTSIDE A CITY	30.00	194.00	108.00	515.00	141.00	0.00	988.00
TOTAL		30.00	194.00	108.00	515.00	141.00	0.00	988.00
DOUGLAS	ROADS OUTSIDE A CITY	0.69	3.17	182.86	151.80	758.15	1.81	1,098.48
	ROADS INSIDE A CITY	0.00	0.00	0.00	1.82	29.77	0.20	31.79
TOTAL		0.69	3.17	182.86	153.62	787.92	2.01	1,130.27
GILLIAM	ROADS OUTSIDE A CITY	2.24	29.85	266.44	75.21	26.94	0.00	400.68
	ROADS INSIDE A CITY	0.00	0.00	0.94	0.19	0.00	0.00	1.13
TOTAL		2.24	29.85	267.38	75.40	26.94	0.00	401.81
GRANT	ROADS OUTSIDE A CITY	0.72	9.44	252.55	138.06	92.40	0.00	493.17
	ROADS INSIDE A CITY	0.00	0.00	0.07	0.83	1.09	0.00	1.99
TOTAL		0.72	9.44	252.62	138.89	93.49	0.00	495.16
HARNEY	ROADS OUTSIDE A CITY	1.19	199.65	352.43	0.00	252.20	0.00	805.47
TOTAL		1.19	199.65	352.43	0.00	252.20	0.00	805.47
HOOD RIVER	ROADS OUTSIDE A CITY	1.74	0.00	38.81	12.27	156.62	0.00	209.44
	ROADS INSIDE A CITY	0.00	0.00	0.01	0.28	1.51	0.00	1.80
TOTAL		1.74	0.00	38.82	12.55	158.13	0.00	211.24
JACKSON	ROADS OUTSIDE A CITY	12.56	0.00	225.73	173.76	493.77	3.90	909.72
	ROADS INSIDE A CITY	0.00	0.00	0.95	11.33	25.61	0.00	37.89
TOTAL		12.56	0.00	226.68	185.09	519.38	3.90	947.61

No primitive mileage included
Local Access mileage Not included in County Miles
Roads within a city are also called Municipal Extensions

**2004 OREGON MILEAGE REPORT
COUNTY ROAD MILEAGE**

COUNTY	JURISDICTION	UNIMPROVED	GRADED	GRAVEL	OIL MAT	AC	CONCRETE	MILES
JEFFERSON	ROADS OUTSIDE A CITY	131.22	44.52	211.62	55.65	155.05	0.00	598.06
	ROADS INSIDE A CITY	0.00	0.00	0.41	0.77	6.06	0.00	7.24
TOTAL		131.22	44.52	212.03	56.42	161.11	0.00	605.30
JOSEPHINE	ROADS OUTSIDE A CITY	0.00	1.99	5.97	389.71	158.71	0.00	556.38
	ROADS INSIDE A CITY	0.00	0.00	0.24	6.06	13.46	0.17	19.93
TOTAL		0.00	1.99	6.21	395.77	172.17	0.17	576.31
KLAMATH	ROADS OUTSIDE A CITY	19.14	8.63	92.67	95.82	643.57	0.00	859.83
	ROADS INSIDE A CITY	0.00	0.19	0.09	0.00	7.30	0.00	7.58
TOTAL		19.14	8.82	92.76	95.82	650.87	0.00	867.41
LAKE	ROADS OUTSIDE A CITY	44.19	14.15	319.33	180.00	147.10	0.00	704.77
	ROADS INSIDE A CITY	0.00	0.00	0.00	0.70	0.00	0.00	0.70
TOTAL		44.19	14.15	319.33	180.70	147.10	0.00	705.47
LANE	ROADS OUTSIDE A CITY	0.00	0.00	453.00	179.00	772.00	0.00	1,404.00
	ROADS INSIDE A CITY	0.00	0.00	0.00	2.67	28.47	0.00	31.14
TOTAL		0.00	0.00	453.00	181.67	800.47	0.00	1,435.14
LINCOLN	ROADS OUTSIDE A CITY	0.00	0.00	149.00	6.00	175.06	0.00	330.06
	ROADS INSIDE A CITY	0.00	0.00	0.10	0.00	9.86	0.00	9.96
TOTAL		0.00	0.00	149.10	6.00	184.92	0.00	340.02
LINN	ROADS OUTSIDE A CITY	0.00	0.00	117.14	425.32	544.51	1.13	1,088.10
	ROADS INSIDE A CITY	0.00	0.00	0.56	2.65	23.60	0.00	26.81
TOTAL		0.00	0.00	117.70	427.97	568.11	1.13	1,114.91
MALHEUR	ROADS OUTSIDE A CITY	262.98	340.51	739.58	343.01	45.53	0.00	1,731.61
	ROADS INSIDE A CITY	0.00	0.00	0.38	0.43	0.82	0.00	1.63
TOTAL		262.98	340.51	739.96	343.44	46.35	0.00	1,733.24

No primitive mileage included
Local Access mileage Not included in County Miles
Roads within a city are also called Municipal Extensions

**2004 OREGON MILEAGE REPORT
COUNTY ROAD MILEAGE**

COUNTY	JURISDICTION	UNIMPROVED	GRADED	GRAVEL	OIL MAT	AC	CONCRETE	MILES
MARION	ROADS OUTSIDE A CITY	1.09	0.46	202.90	186.83	695.08	0.66	1,087.02
	ROADS INSIDE A CITY	0.00	0.00	1.08	1.78	24.76	0.00	27.62
TOTAL		1.09	0.46	203.98	188.61	719.84	0.66	1,114.64
MORROW	ROADS OUTSIDE A CITY	86.91	77.49	424.60	232.40	123.51	0.00	944.91
	ROADS INSIDE A CITY	0.00	0.00	0.63	0.00	2.26	0.00	2.89
TOTAL		86.91	77.49	425.23	232.40	125.77	0.00	947.80
MULTNOMAH	ROADS OUTSIDE A CITY	0.00	0.00	11.00	48.00	199.00	0.00	258.00
	ROADS INSIDE A CITY	0.00	0.00	0.00	1.24	72.35	3.42	77.01
TOTAL		0.00	0.00	11.00	49.24	271.35	3.42	335.01
POLK	ROADS OUTSIDE A CITY	9.14	3.86	275.70	49.76	161.88	6.60	506.94
	ROADS INSIDE A CITY	0.00	0.00	0.18	0.32	1.47	0.00	1.97
TOTAL		9.14	3.86	275.88	50.08	163.35	6.60	508.91
SHERMAN	ROADS OUTSIDE A CITY	20.50	71.03	250.08	35.26	81.53	0.00	458.40
	ROADS INSIDE A CITY	0.00	0.00	0.28	0.40	1.81	0.00	2.49
TOTAL		20.50	71.03	250.36	35.66	83.34	0.00	460.89
TILLAMOOK	ROADS OUTSIDE A CITY	0.00	0.00	58.08	30.15	239.16	0.00	327.39
	ROADS INSIDE A CITY	0.00	0.00	0.98	1.92	8.65	0.00	11.55
TOTAL		0.00	0.00	59.06	32.07	247.81	0.00	338.94
UMATILLA	ROADS OUTSIDE A CITY	91.99	140.73	918.46	196.03	301.30	1.05	1,649.56
	ROADS INSIDE A CITY	0.00	0.00	3.35	7.07	9.78	0.00	20.20
TOTAL		91.99	140.73	921.81	203.10	311.08	1.05	1,669.76

No primitive mileage included
Local Access mileage Not included in County Miles
Roads within a city are also called Municipal Extensions

**2004 OREGON MILEAGE REPORT
COUNTY ROAD MILEAGE**

COUNTY	JURISDICTION	UNIMPROVED	GRADED	GRAVEL	OIL MAT	AC	CONCRETE	MILES
UNION	ROADS OUTSIDE A CITY	31.05	15.61	353.23	148.44	40.85	0.00	589.18
	ROADS INSIDE A CITY	0.00	0.00	1.47	3.24	1.32	0.00	6.03
TOTAL		31.05	15.61	354.70	151.68	42.17	0.00	595.21
WALLOWA	ROADS OUTSIDE A CITY	100.83	116.55	343.42	40.33	54.90	0.00	656.03
	ROADS INSIDE A CITY	0.00	0.00	0.33	0.95	1.46	0.00	2.74
TOTAL		100.83	116.55	343.75	41.28	56.36	0.00	658.77
WASCO	ROADS OUTSIDE A CITY	13.48	61.49	310.01	213.99	66.48	0.00	665.45
	ROADS INSIDE A CITY	0.04	0.00	0.06	4.66	4.05	0.00	8.81
TOTAL		13.52	61.49	310.07	218.65	70.53	0.00	674.26
WASHINGTON	ROADS OUTSIDE A CITY	35.00	0.00	272.00	67.00	912.00	7.00	1,293.00
	ROADS INSIDE A CITY	0.00	0.00	1.83	1.44	101.23	2.33	106.83
TOTAL		35.00	0.00	273.83	68.44	1,013.23	9.33	1,399.83
WHEELER	ROADS OUTSIDE A CITY	27.73	38.00	137.45	47.30	8.63	0.00	259.11
	ROADS INSIDE A CITY	0.00	0.00	0.19	0.00	0.32	0.00	0.51
TOTAL		27.73	38.00	137.64	47.30	8.95	0.00	259.62
YAMHILL	ROADS OUTSIDE A CITY	0.00	0.72	288.96	155.03	214.70	3.50	662.91
	ROADS INSIDE A CITY	0.00	0.00	0.50	1.91	6.27	0.05	8.73
TOTAL		0.00	0.72	289.46	156.94	220.97	3.55	671.64

TOTAL COUNTY MILES						
UNIMPROVED	GRADED	GRAVEL	OIL MAT	AC	CONCRETE	MILES
993.74	1,554.98	8,757.18	5,475.73	10,032.51	47.16	26,861.30

No primitive mileage included
 Local Access mileage Not included in County Miles
 Roads within a city are also called Municipal Extensions

**2004 OREGON MILEAGE REPORT
COUNTY ROADS WITHIN CITY LIMITS (MUNICIPAL EXTENSIONS)**

COUNTY	CITY	UNIMPROVED	GRADED	GRAVEL	OIL MAT	AC	CONCRETE	MILES
BENTON	ADAIR VILLAGE	0.00	0.00	0.00	0.00	0.34	0.00	0.34
	ALBANY	0.00	0.00	0.00	4.70	10.53	0.00	15.23
	CORVALLIS	0.00	0.00	0.68	2.88	2.56	0.00	6.12
	MONROE	0.00	0.00	0.00	0.28	0.38	0.00	0.66
	PHILOMATH	0.00	0.00	0.00	0.31	0.00	0.00	0.31
TOTAL		0.00	0.00	0.68	8.17	13.81	0.00	22.66
CLACKAMAS	BARLOW	0.00	0.00	0.00	0.00	0.17	0.00	0.17
	CANBY	0.00	0.00	0.00	0.57	4.86	0.00	5.43
	DAMACUS	0.00	0.00	0.00	12.85	28.59	0.00	41.44
	ESTACADA	0.00	0.00	0.00	0.45	0.23	0.00	0.68
	GLADSTONE	0.00	0.00	0.00	0.41	0.42	0.00	0.83
	HAPPY VALLEY	0.00	0.00	0.00	3.39	8.88	0.00	12.27
	LAKE OSWEGO	0.00	0.00	0.00	1.30	4.85	0.00	6.15
	MILWAUKIE	0.00	0.00	0.00	0.06	2.27	0.00	2.33
	MOLALLA	0.00	0.00	0.00	0.00	2.50	0.00	2.50
	OREGON CITY	0.00	0.00	0.00	0.11	4.58	0.00	4.69
	PORTLAND	0.00	0.00	0.00	0.82	0.45	0.00	1.27
	RIVERGROVE	0.00	0.00	0.00	0.00	2.76	0.00	2.76
	SANDY	0.00	0.00	0.00	0.78	1.32	0.00	2.10
	TUALATIN	0.00	0.00	0.00	0.00	1.07	0.00	1.07
	WEST LINN	0.00	0.00	0.00	0.00	3.52	0.00	3.52
WILSONVILLE	0.00	0.00	0.00	0.00	0.83	0.00	0.83	
TOTAL		0.00	0.00	0.00	20.74	67.30	0.00	88.04
CLATSOP	CANNON BEACH	0.00	0.00	0.00	0.19	0.00	0.00	0.19
	GEARHART	0.00	0.00	0.00	0.04	0.08	0.00	0.12
	SEASIDE	0.00	0.00	0.00	0.17	0.43	0.10	0.70
	WARRENTON	0.00	0.00	0.00	0.46	4.87	0.00	5.33
TOTAL		0.00	0.00	0.00	0.86	5.38	0.10	6.34
COLUMBIA	CLATSKANIE	0.00	0.00	0.00	0.34	0.00	0.00	0.34
	RAINIER	0.00	0.00	0.42	1.33	3.16	0.00	4.91
	SCAPPOOSE	0.00	0.00	0.00	4.44	1.46	0.00	5.90
	ST. HELENS	0.00	0.00	0.00	0.65	3.37	0.00	4.02
	VERNONIA	0.00	0.00	0.00	0.75	0.23	0.00	0.98
TOTAL		0.00	0.00	0.42	7.51	8.22	0.00	16.15

**2004 OREGON MILEAGE REPORT
COUNTY ROADS WITHIN CITY LIMITS (MUNICIPAL EXTENSIONS)**

COUNTY	CITY	UNIMPROVED	GRADED	GRAVEL	OIL MAT	AC	CONCRETE	MILES
COOS	BANDON	0.00	0.00	0.00	0.00	2.06	0.00	2.06
	COOS BAY	0.00	0.00	0.00	0.00	0.34	0.00	0.34
	COQUILLE	0.00	0.00	0.00	0.00	1.26	0.00	1.26
	LAKESIDE	0.00	0.00	0.16	0.00	3.99	0.00	4.15
	MYRTLE POINT	0.00	0.00	0.39	0.00	1.27	0.02	1.68
TOTAL		0.00	0.00	0.55	0.00	8.92	0.02	9.49
CROOK	PRINEVILLE	0.00	0.00	0.00	0.78	4.62	0.00	5.40
	TOTAL	0.00	0.00	0.00	0.78	4.62	0.00	5.40
CURRY	BROOKINGS	0.00	0.00	0.00	0.09	0.35	0.00	0.44
	GOLD BEACH	0.00	0.00	0.29	0.51	4.27	0.00	5.07
	PORT ORFORD	0.00	0.00	0.00	0.00	0.14	0.00	0.14
TOTAL		0.00	0.00	0.29	0.60	4.76	0.00	5.65
DOUGLAS	CANYONVILLE	0.00	0.00	0.00	0.03	1.50	0.20	1.73
	DRAIN	0.00	0.00	0.00	0.00	7.19	0.00	7.19
	ELKTON	0.00	0.00	0.00	0.09	0.08	0.00	0.17
	GLENDALE	0.00	0.00	0.00	0.04	0.00	0.00	0.04
	MYRTLE CREEK	0.00	0.00	0.00	0.90	5.90	0.00	6.80
	OAKLAND	0.00	0.00	0.00	0.00	1.65	0.00	1.65
	RIDDLE	0.00	0.00	0.00	0.00	1.22	0.00	1.22
	ROSEBURG	0.00	0.00	0.00	0.00	0.73	0.00	0.73
	SUTHERLIN	0.00	0.00	0.00	0.22	6.13	0.00	6.35
	WINSTON	0.00	0.00	0.00	0.44	4.97	0.00	5.41
YONCALLA	0.00	0.00	0.00	0.10	0.40	0.00	0.50	
TOTAL		0.00	0.00	0.00	1.82	29.77	0.20	31.79
GILLIAM	LONEROCK	0.00	0.00	0.94	0.19	0.00	0.00	1.13
	TOTAL	0.00	0.00	0.94	0.19	0.00	0.00	1.13
GRANT	CANYON CITY	0.00	0.00	0.00	0.03	0.82	0.00	0.85
	GRANITE	0.00	0.00	0.00	0.41	0.00	0.00	0.41
	LONG CREEK	0.00	0.00	0.00	0.21	0.27	0.00	0.48
	MONUMENT	0.00	0.00	0.07	0.18	0.00	0.00	0.25
TOTAL		0.00	0.00	0.07	0.83	1.09	0.00	1.99

**2004 OREGON MILEAGE REPORT
COUNTY ROADS WITHIN CITY LIMITS (MUNICIPAL EXTENSIONS)**

COUNTY	CITY	UNIMPROVED	GRADED	GRAVEL	OIL MAT	AC	CONCRETE	MILES
HOOD RIVER	CASCADE LOCKS	0.00	0.00	0.00	0.00	1.51	0.00	1.51
	HOOD RIVER	0.00	0.00	0.01	0.28	0.00	0.00	0.29
TOTAL		0.00	0.00	0.01	0.28	1.51	0.00	1.80
JACKSON	ASHLAND	0.00	0.00	0.54	0.31	1.53	0.00	2.38
	BUTTE FALLS	0.00	0.00	0.00	0.00	0.90	0.00	0.90
	CENTRAL POINT	0.00	0.00	0.01	1.26	2.90	0.00	4.17
	EAGLE POINT	0.00	0.00	0.00	0.00	3.38	0.00	3.38
	JACKSONVILLE	0.00	0.00	0.00	0.29	0.29	0.00	0.58
	MEDFORD	0.00	0.00	0.32	8.55	14.21	0.00	23.08
	PHOENIX	0.00	0.00	0.00	0.19	0.41	0.00	0.60
	ROGUE RIVER	0.00	0.00	0.00	0.00	0.20	0.00	0.20
	SHADY COVE	0.00	0.00	0.08	0.73	1.36	0.00	2.17
	TALENT	0.00	0.00	0.00	0.00	0.43	0.00	0.43
TOTAL		0.00	0.00	0.95	11.33	25.61	0.00	37.89
JEFFERSON	CULVER	0.00	0.00	0.00	0.00	1.47	0.00	1.47
	MADRAS	0.00	0.00	0.41	0.35	4.59	0.00	5.35
	METOLIUS	0.00	0.00	0.00	0.42	0.00	0.00	0.42
TOTAL		0.00	0.00	0.41	0.77	6.06	0.00	7.24
JOSEPHINE	CAVE JUNCTION	0.00	0.00	0.00	2.04	0.71	0.00	2.75
	GRANTS PASS	0.00	0.00	0.24	4.02	12.75	0.17	17.18
TOTAL		0.00	0.00	0.24	6.06	13.46	0.17	19.93
KLAMATH	BONANZA	0.00	0.00	0.00	0.00	1.32	0.00	1.32
	CHILOQUIN	0.00	0.00	0.00	0.00	0.57	0.00	0.57
	KLAMATH FALLS	0.00	0.19	0.09	0.00	5.27	0.00	5.55
	MERRILL	0.00	0.00	0.00	0.00	0.14	0.00	0.14
TOTAL		0.00	0.19	0.09	0.00	7.30	0.00	7.58
LAKE	PAISLEY	0.00	0.00	0.00	0.70	0.00	0.00	0.70
TOTAL		0.00	0.00	0.00	0.70	0.00	0.00	0.70

**2004 OREGON MILEAGE REPORT
COUNTY ROADS WITHIN CITY LIMITS (MUNICIPAL EXTENSIONS)**

COUNTY	CITY	UNIMPROVED	GRADED	GRAVEL	OIL MAT	AC	CONCRETE	MILES
LANE	COBURG	0.00	0.00	0.00	0.00	1.73	0.00	1.73
	COTTAGE GROVE	0.00	0.00	0.00	0.32	0.00	0.00	0.32
	DUNES CITY	0.00	0.00	0.00	1.29	3.19	0.00	4.48
	EUGENE	0.00	0.00	0.00	0.35	11.39	0.00	11.74
	FLORENCE	0.00	0.00	0.00	0.11	1.29	0.00	1.40
	JUNCTION CITY	0.00	0.00	0.00	0.15	1.28	0.00	1.43
	LOWELL	0.00	0.00	0.00	0.00	2.50	0.00	2.50
	OAKRIDGE	0.00	0.00	0.00	0.00	2.02	0.00	2.02
	SPRINGFIELD	0.00	0.00	0.00	0.00	1.24	0.00	1.24
	VENETA	0.00	0.00	0.00	0.00	1.17	0.00	1.17
	WESTFIR	0.00	0.00	0.00	0.45	2.66	0.00	3.11
TOTAL		0.00	0.00	0.00	2.67	28.47	0.00	31.14
LINCOLN	DEPOE BAY	0.00	0.00	0.00	0.00	0.58	0.00	0.58
	LINCOLN CITY	0.00	0.00	0.00	0.00	2.92	0.00	2.92
	NEWPORT	0.00	0.00	0.00	0.00	0.78	0.00	0.78
	SILETZ	0.00	0.00	0.00	0.00	0.60	0.00	0.60
	TOLEDO	0.00	0.00	0.10	0.00	2.56	0.00	2.66
	WALDPORT	0.00	0.00	0.00	0.00	0.76	0.00	0.76
	YACHATS	0.00	0.00	0.00	0.00	1.66	0.00	1.66
	TOTAL		0.00	0.00	0.10	0.00	9.86	0.00
LINN	ALBANY	0.00	0.00	0.00	0.00	2.47	0.00	2.47
	BROWNSVILLE	0.00	0.00	0.00	0.11	1.79	0.00	1.90
	HALSEY	0.00	0.00	0.00	0.00	1.52	0.00	1.52
	HARRISBURG	0.00	0.00	0.00	0.00	0.75	0.00	0.75
	LEBANON	0.00	0.00	0.00	0.26	2.38	0.00	2.64
	LYONS	0.00	0.00	0.00	0.00	1.15	0.00	1.15
	MILL CITY	0.00	0.00	0.00	0.00	1.40	0.00	1.40
	MILLERSBURG	0.00	0.00	0.00	0.79	6.73	0.00	7.52
	SCIO	0.00	0.00	0.00	0.00	0.46	0.00	0.46
	SODAVILLE	0.00	0.00	0.00	0.00	1.20	0.00	1.20
	SWEET HOME	0.00	0.00	0.00	0.18	0.00	0.00	0.18
	TANGENT	0.00	0.00	0.56	1.31	3.08	0.00	4.95
WATERLOO	0.00	0.00	0.00	0.00	0.67	0.00	0.67	
TOTAL		0.00	0.00	0.56	2.65	23.60	0.00	26.81

**2004 OREGON MILEAGE REPORT
COUNTY ROADS WITHIN CITY LIMITS (MUNICIPAL EXTENSIONS)**

COUNTY	CITY	UNIMPROVED	GRADED	GRAVEL	OIL MAT	AC	CONCRETE	MILES
MALHEUR	ONTARIO	0.00	0.00	0.38	0.43	0.82	0.00	1.63
TOTAL		0.00	0.00	0.38	0.43	0.82	0.00	1.63
MARION	AUMSVILLE	0.00	0.00	0.00	0.12	1.78	0.00	1.90
	AURORA	0.00	0.00	0.00	0.00	0.71	0.00	0.71
	DONALD	0.00	0.00	0.00	0.00	1.16	0.00	1.16
	GATES	0.00	0.00	0.00	1.14	0.55	0.00	1.69
	GERVAIS	0.00	0.00	0.00	0.19	1.43	0.00	1.62
	HUBBARD	0.00	0.00	0.00	0.00	0.26	0.00	0.26
	JEFFERSON	0.00	0.00	0.00	0.00	1.38	0.00	1.38
	MILL CITY	0.00	0.00	0.00	0.33	0.10	0.00	0.43
	MOUNT ANGEL	0.00	0.00	0.33	0.00	1.04	0.00	1.37
	SCOTTS MILLS	0.00	0.00	0.26	0.00	1.71	0.00	1.97
	SILVERTON	0.00	0.00	0.04	0.00	3.78	0.00	3.82
	ST. PAUL	0.00	0.00	0.00	0.00	0.60	0.00	0.60
	STAYTON	0.00	0.00	0.00	0.00	4.76	0.00	4.76
	SUBLIMITY	0.00	0.00	0.00	0.00	2.99	0.00	2.99
	TURNER	0.00	0.00	0.45	0.00	2.51	0.00	2.96
TOTAL		0.00	0.00	1.08	1.78	24.76	0.00	27.62
MORROW	BOARDMAN	0.00	0.00	0.63	0.00	2.26	0.00	2.89
TOTAL		0.00	0.00	0.63	0.00	2.26	0.00	2.89
MULTNOMAH	FAIRVIEW	0.00	0.00	0.00	0.00	9.10	1.33	10.43
	GRESHAM	0.00	0.00	0.00	0.73	49.65	1.41	51.79
	TROUTDALE	0.00	0.00	0.00	0.51	10.66	0.68	11.85
	WOOD VILLAGE	0.00	0.00	0.00	0.00	2.94	0.00	2.94
TOTAL		0.00	0.00	0.00	1.24	72.35	3.42	77.01
POLK	DALLAS	0.00	0.00	0.05	0.19	1.09	0.00	1.33
	INDEPENDENCE	0.00	0.00	0.13	0.13	0.29	0.00	0.55
	WILLAMINA	0.00	0.00	0.00	0.00	0.09	0.00	0.09
TOTAL		0.00	0.00	0.18	0.32	1.47	0.00	1.97

**2004 OREGON MILEAGE REPORT
COUNTY ROADS WITHIN CITY LIMITS (MUNICIPAL EXTENSIONS)**

COUNTY	CITY	UNIMPROVED	GRADED	GRAVEL	OIL MAT	AC	CONCRETE	MILES
SHERMAN	GRASS VALLEY	0.00	0.00	0.28	0.00	0.00	0.00	0.28
	MORO	0.00	0.00	0.00	0.00	0.45	0.00	0.45
	RUFUS	0.00	0.00	0.00	0.00	0.59	0.00	0.59
	WASCO	0.00	0.00	0.00	0.40	0.77	0.00	1.17
	TOTAL	0.00	0.00	0.28	0.40	1.81	0.00	2.49
TILLAMOOK	BAY CITY	0.00	0.00	0.06	0.00	4.06	0.00	4.12
	GARIBALDI	0.00	0.00	0.00	0.00	0.03	0.00	0.03
	MANZANITA	0.00	0.00	0.09	0.26	1.95	0.00	2.30
	NEHALEM	0.00	0.00	0.00	0.00	0.84	0.00	0.84
	ROCKAWAY BEACH	0.00	0.00	0.83	1.66	0.54	0.00	3.03
	TILLAMOOK	0.00	0.00	0.00	0.00	1.23	0.00	1.23
TOTAL	0.00	0.00	0.98	1.92	8.65	0.00	11.55	
UMATILLA	ADAMS	0.00	0.00	0.00	0.00	0.12	0.00	0.12
	ATHENA	0.00	0.00	0.00	0.92	0.00	0.00	0.92
	ECHO	0.00	0.00	0.00	0.00	1.49	0.00	1.49
	HELIX	0.00	0.00	0.09	0.00	0.00	0.00	0.09
	HERMISTON	0.00	0.00	0.27	1.11	3.43	0.00	4.81
	MILTON-FREEWATER	0.00	0.00	0.00	0.07	0.23	0.00	0.30
	PENDLETON	0.00	0.00	2.10	3.65	1.75	0.00	7.50
	PILOT ROCK	0.00	0.00	0.12	0.00	0.40	0.00	0.52
	STANFIELD	0.00	0.00	0.00	0.20	0.76	0.00	0.96
	UKIAH	0.00	0.00	0.59	0.00	0.26	0.00	0.85
	UMATILLA	0.00	0.00	0.18	1.12	0.81	0.00	2.11
WESTON	0.00	0.00	0.00	0.00	0.53	0.00	0.53	
TOTAL	0.00	0.00	3.35	7.07	9.78	0.00	20.20	

**2004 OREGON MILEAGE REPORT
COUNTY ROADS WITHIN CITY LIMITS (MUNICIPAL EXTENSIONS)**

COUNTY	CITY	UNIMPROVED	GRADED	GRAVEL	OIL MAT	AC	CONCRETE	MILES
UNION	COVE	0.00	0.00	0.48	0.03	0.00	0.00	0.51
	ELGIN	0.00	0.00	0.00	0.12	0.47	0.00	0.59
	IMBLER	0.00	0.00	0.18	0.54	0.00	0.00	0.72
	ISLAND CITY	0.00	0.00	0.00	0.28	0.00	0.00	0.28
	LA GRANDE	0.00	0.00	0.67	0.63	0.00	0.00	1.30
	NORTH POWDER	0.00	0.00	0.14	0.00	0.35	0.00	0.49
	SUMMERVILLE	0.00	0.00	0.00	1.13	0.00	0.00	1.13
	UNION	0.00	0.00	0.00	0.51	0.50	0.00	1.01
TOTAL		0.00	0.00	1.47	3.24	1.32	0.00	6.03
WALLOWA	ENTERPRISE	0.00	0.00	0.29	0.13	0.29	0.00	0.71
	JOSEPH	0.00	0.00	0.00	0.23	0.72	0.00	0.95
	LOSTINE	0.00	0.00	0.00	0.59	0.23	0.00	0.82
	WALLOWA	0.00	0.00	0.04	0.00	0.22	0.00	0.26
TOTAL		0.00	0.00	0.33	0.95	1.46	0.00	2.74
WASCO	MAUPIN	0.00	0.00	0.00	0.89	0.00	0.00	0.89
	MOSIER	0.00	0.00	0.00	0.17	0.45	0.00	0.62
	THE DALLES	0.04	0.00	0.06	3.60	3.60	0.00	7.30
TOTAL		0.04	0.00	0.06	4.66	4.05	0.00	8.81

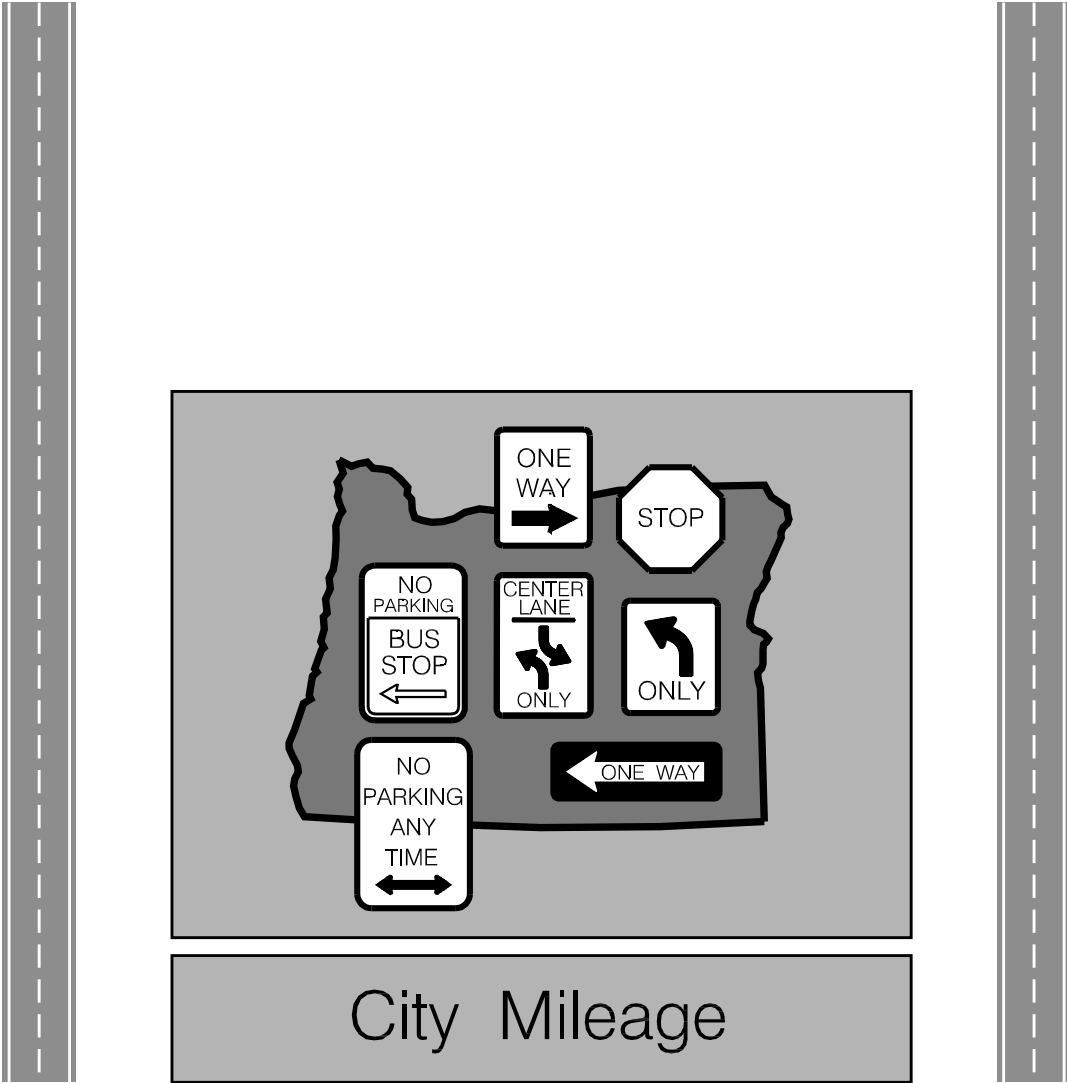
**2004 OREGON MILEAGE REPORT
COUNTY ROADS WITHIN CITY LIMITS (MUNICIPAL EXTENSIONS)**

COUNTY	CITY	UNIMPROVED	GRADED	GRAVEL	OIL MAT	AC	CONCRETE	MILES
WASHINGTON	BANKS	0.00	0.00	0.00	0.00	0.34	0.00	0.34
	BEAVERTON	0.00	0.00	0.26	0.17	35.29	0.00	35.72
	CORNELIUS	0.00	0.00	0.01	0.00	0.12	0.00	0.13
	DURHAM	0.00	0.00	0.00	0.00	0.14	0.00	0.14
	FOREST GROVE	0.00	0.00	0.00	0.27	4.87	0.00	5.14
	GASTON	0.00	0.00	0.35	0.00	0.00	0.00	0.35
	HILLSBORO	0.00	0.00	0.86	0.49	36.41	2.33	40.09
	KING CITY	0.00	0.00	0.00	0.00	1.53	0.00	1.53
	LAKE OSWEGO	0.00	0.00	0.00	0.00	0.33	0.00	0.33
	NORTH PLAINS	0.00	0.00	0.00	0.00	3.45	0.00	3.45
	PORTLAND	0.00	0.00	0.00	0.00	1.76	0.00	1.76
	SHERWOOD	0.00	0.00	0.00	0.00	6.00	0.00	6.00
	TIGARD	0.00	0.00	0.00	0.00	2.78	0.00	2.78
	TUALATIN	0.00	0.00	0.35	0.51	8.15	0.00	9.01
WILSONVILLE	0.00	0.00	0.00	0.00	0.06	0.00	0.06	
TOTAL		0.00	0.00	1.83	1.44	101.23	2.33	106.83
WHEELER	MITCHELL	0.00	0.00	0.19	0.00	0.00	0.00	0.19
	SPRAY	0.00	0.00	0.00	0.00	0.32	0.00	0.32
	TOTAL		0.00	0.00	0.19	0.00	0.32	0.00
YAMHILL	CARLTON	0.00	0.00	0.00	0.00	0.21	0.00	0.21
	DAYTON	0.00	0.00	0.00	0.07	0.00	0.05	0.12
	DUNDEE	0.00	0.00	0.00	0.00	0.38	0.00	0.38
	LAFAYETTE	0.00	0.00	0.00	0.21	0.00	0.00	0.21
	MCMINNVILLE	0.00	0.00	0.08	0.59	1.41	0.00	2.08
	NEWBERG	0.00	0.00	0.33	0.46	2.71	0.00	3.50
	SHERIDAN	0.00	0.00	0.09	0.00	1.02	0.00	1.11
	WILLAMINA	0.00	0.00	0.00	0.00	0.31	0.00	0.31
	YAMHILL	0.00	0.00	0.00	0.58	0.23	0.00	0.81
TOTAL		0.00	0.00	0.50	1.91	6.27	0.05	8.73

TOTAL MUNICIPAL EXTENSIONS							
UNIMPROVED	GRADED	GRAVEL	OIL MAT	AC	CONCRETE	MILES	
0.04	0.19	16.57	91.32	496.29	6.29	610.70	

**2004 OREGON MILEAGE REPORT
LOCAL ACCESS MILEAGE**

COUNTY	UNIMPROVED	GRADED	GRAVEL	OIL MAT	AC	CONCRETE	MILES
BAKER	2.73	1.41	8.07	0	0	0	12.21
BENTON	2.37	0	52.95	7.48	16.16	0	78.96
CLACKAMAS	8	9	70	14	6	1	108
CLATSOP	0	0.19	4.89	3.63	0.7	0	9.41
COLUMBIA	0	0.11	15.87	1.96	0.65	0	18.59
COOS	0.83	2.04	51.45	3.18	1.73	0	59.23
CROOK	46.27	49.73	7.66	0.34	0	0	104
CURRY	1.76	2.16	32.28	2.17	2.4	0	40.77
DESCHUTES	167	66	256	19	1.05	0	509.05
DOUGLAS	32.69	56.59	235.08	8.96	0.96	0.68	334.96
GILLIAM	0	0.36	0	0	0	0	0.36
GRANT	222.8	69.28	90.78	0.16	0	0	383.02
HARNEY	1,371.28	77.97	51.67	2.97	0	0	1,503.89
HOOD RIVER	0.9	11.41	20.97	1.67	0.94	0	35.89
JACKSON	10.22	5.43	94	9.58	2.24	0	121.47
JEFFERSON	143.3	12.91	51.5	2.45	0.1	0	210.26
JOSEPHINE	0.47	4.33	118.67	4.25	2.34	0	130.06
KLAMATH	145.82	339.43	390.5	15.61	0.46	0	891.82
LAKE	277.86	71.82	36.12	1.5	0.41	0	387.71
LANE	1	9	114	18	3	0	145
LINCOLN	1.72	0.86	70.18	17.08	0.64	0	90.48
LINN	0	0	32.82	1.46	0.93	0	35.21
MALHEUR	260.66	59.92	49.76	7.18	0	0.35	377.87
MARION	0.71	1.63	52.44	2.44	11.58	0	68.8
MORROW	12.5	0.5	9.05	0.26	0	0	22.31
MULTNOMAH	5	1	67	19	7	1	100
POLK	1.71	0	28.5	1.7	0.76	0	32.67
SHERMAN	0	0	0.81	0	0.26	0	1.07
TILLAMOOK	0.01	0	31.09	3.8	5.42	0	40.32
UMATILLA	40.12	68.48	58.36	12.96	5.16	0	185.08
UNION	0	2.72	14.54	0	0.24	0	17.5
WALLOWA	2.15	1.41	4.57	0	0	0	8.13
WASCO	17.44	27.48	34.03	11.45	2.01	0	92.41
WASHINGTON	10	4	88	21	3	0	126
WHEELER	89.88	24.12	18.97	2.57	0	0	135.54
YAMHILL	2.18	6.54	38.47	0.89	0.94	0.35	49.37
TOTAL	2,879.38	987.83	2,301.05	218.7	77.08	3.38	6,467.42



**2004 OREGON MILEAGE REPORT
CITY MILEAGE**

COUNTY	CITY	UNIMPROVED	GRADED	GRAVEL	OIL MAT	AC	CONCRETE	MILES
BAKER	BAKER CITY	11.98	0.00	9.91	0.00	58.01	0.00	79.90
	GREENHORN	0.66	0.00	0.25	0.00	0.00	0.00	0.91
	HAINES	0.43	1.71	7.17	0.50	0.90	0.00	10.71
	HALFWAY	0.00	0.00	1.15	3.80	0.00	0.00	4.95
	HUNTINGTON	0.10	0.00	1.00	0.33	6.07	0.00	7.50
	RICHLAND	0.00	0.00	0.65	0.39	1.00	0.00	2.04
	SUMPTER	1.48	1.21	6.52	0.28	0.39	0.00	9.88
TOTAL		14.65	2.92	26.65	5.30	66.37	0.00	115.89
BENTON	ADAIR VILLAGE	0.00	0.00	0.64	0.00	4.82	0.00	5.46
	ALBANY	0.00	0.00	1.45	0.00	33.29	0.14	34.88
	CORVALLIS	0.00	0.34	8.77	12.55	143.24	18.50	183.40
	MONROE	0.92	0.00	1.05	0.44	3.42	0.00	5.83
	PHILOMATH	0.30	0.06	0.95	1.20	13.16	0.00	15.67
TOTAL		1.22	0.40	12.86	14.19	197.93	18.64	245.24
CLACKAMAS	BARLOW	0.00	0.00	0.00	0.90	0.00	0.00	0.90
	CANBY	0.00	0.00	0.00	1.65	55.73	2.00	59.38
	ESTACADA	0.00	1.40	0.86	0.72	12.29	0.10	15.37
	GLADSTONE	0.94	0.30	1.76	1.65	34.97	0.00	39.62
	HAPPY VALLEY	0.00	0.00	0.00	0.00	40.75	0.00	40.75
	JOHNSON CITY	0.00	0.00	0.00	0.00	1.67	0.00	1.67
	LAKE OSWEGO	0.00	0.00	3.32	0.00	150.69	0.00	154.01
	MILWAUKIE	0.00	0.00	0.35	8.87	61.10	0.00	70.32
	MOLALLA	0.00	0.05	0.50	3.40	18.35	0.00	22.30
	OREGON CITY	2.96	0.00	6.48	0.00	113.15	0.00	122.59
	PORTLAND	0.73	0.00	0.00	0.40	6.24	0.03	7.40
	RIVERGROVE	0.00	0.07	0.00	0.00	0.00	0.00	0.07
	SANDY	0.00	0.00	0.46	0.56	25.31	0.17	26.50
	TUALATIN	0.00	0.00	0.00	0.00	6.49	0.00	6.49
	WEST LINN	0.00	0.00	0.00	0.00	104.39	0.00	104.39
WILSONVILLE	0.00	0.00	1.01	1.37	48.12	6.23	56.73	
TOTAL		4.63	1.82	14.74	19.52	679.25	8.53	728.49

**2004 OREGON MILEAGE REPORT
CITY MILEAGE**

COUNTY	CITY	UNIMPROVED	GRADED	GRAVEL	OIL MAT	AC	CONCRETE	MILES
CLATSOP	ASTORIA	0.00	0.00	0.01	6.10	37.39	4.69	48.19
	CANNON BEACH	0.00	0.00	5.20	0.40	12.68	0.00	18.28
	GEARHART	0.00	0.00	1.50	0.00	12.62	0.00	14.12
	SEASIDE	0.00	0.22	2.90	0.00	33.94	0.15	37.21
	WARRENTON	0.00	0.15	1.24	1.00	33.85	0.00	36.24
TOTAL		0.00	0.37	10.85	7.50	130.48	4.84	154.04
COLUMBIA	CLATSKANIE	0.00	0.00	0.25	0.50	9.49	0.00	10.24
	COLUMBIA CITY	0.00	0.00	0.27	0.00	12.92	0.00	13.19
	PRESCOTT	0.00	0.00	0.20	0.00	0.80	0.00	1.00
	RAINIER	0.00	0.00	1.06	0.50	5.95	0.49	8.00
	SCAPPOOSE	0.00	0.00	0.69	3.15	16.80	0.00	20.64
	ST. HELENS	0.00	0.00	4.43	0.00	46.18	0.00	50.61
	VERNONIA	0.00	1.50	1.00	5.30	8.73	0.00	16.53
TOTAL		0.00	1.50	7.90	9.45	100.87	0.49	120.21
COOS	BANDON	0.00	0.00	0.00	0.00	27.49	2.31	29.80
	COOS BAY	2.46	0.89	8.75	0.00	62.48	7.07	81.65
	COQUILLE	0.40	0.65	3.83	0.00	14.17	0.46	19.51
	LAKESIDE	0.30	0.00	6.25	0.00	2.60	0.00	9.15
	MYRTLE POINT	3.53	0.33	0.21	0.00	11.08	1.05	16.20
	NORTH BEND	0.00	0.00	6.00	1.07	46.17	3.37	56.61
	POWERS	0.00	0.00	2.10	0.00	4.90	0.00	7.00
TOTAL		6.69	1.87	27.14	1.07	168.89	14.26	219.92
CROOK	PRINEVILLE	0.00	2.41	9.79	0.00	38.46	0.00	50.66
TOTAL		0.00	2.41	9.79	0.00	38.46	0.00	50.66
CURRY	BROOKINGS	0.30	0.27	0.00	12.99	14.17	0.00	27.73
	GOLD BEACH	0.00	0.00	0.18	0.00	15.62	0.00	15.80
	PORT ORFORD	0.52	0.00	1.50	0.50	14.62	0.00	17.14
TOTAL		0.82	0.27	1.68	13.49	44.41	0.00	60.67

**2004 OREGON MILEAGE REPORT
CITY MILEAGE**

COUNTY	CITY	UNIMPROVED	GRADED	GRAVEL	OIL MAT	AC	CONCRETE	MILES
DESCHUTES	BEND	0.83	0.00	6.07	0.00	332.57	0.00	339.47
	REDMOND	5.03	0.00	4.70	29.95	90.44	0.00	130.12
	SISTERS	0.60	0.50	0.93	1.09	17.82	0.00	20.94
	TOTAL	6.46	0.50	11.70	31.04	440.83	0.00	490.53
DOUGLAS	CANYONVILLE	0.00	0.00	0.00	1.64	6.29	0.00	7.93
	DRAIN	0.00	0.00	0.82	1.53	6.60	0.00	8.95
	ELKTON	0.00	0.00	0.30	0.30	1.40	0.00	2.00
	GLENDALE	0.00	0.00	1.30	0.50	5.43	0.00	7.23
	MYRTLE CREEK	0.30	0.51	0.07	4.56	9.46	0.00	14.90
	OAKLAND	1.28	0.00	1.06	2.00	4.64	0.00	8.98
	REEDSPORT	0.00	0.00	1.10	0.00	18.65	0.00	19.75
	RIDDLE	0.00	0.20	0.21	1.82	1.40	0.00	3.63
	ROSEBURG	1.19	0.00	2.40	7.05	96.17	2.52	109.33
	SUTHERLIN	0.00	0.92	1.17	1.51	25.25	0.00	28.85
	WINSTON	0.00	0.37	0.80	4.29	13.08	0.00	18.54
YONCALLA	0.50	0.46	0.85	0.00	5.84	0.00	7.65	
TOTAL	3.27	2.46	10.08	25.20	194.21	2.52	237.74	
GILLIAM	ARLINGTON	0.00	1.00	2.29	0.40	7.33	0.00	11.02
	CONDON	0.00	0.26	2.34	10.20	0.26	0.00	13.06
	LONEROCK	0.22	0.00	0.25	0.33	0.00	0.00	0.80
TOTAL	0.22	1.26	4.88	10.93	7.59	0.00	24.88	
GRANT	CANYON CITY	0.10	0.00	0.59	3.95	2.92	0.00	7.56
	DAYVILLE	0.06	0.00	0.00	0.00	3.23	0.00	3.29
	GRANITE	1.25	0.60	2.50	1.25	0.00	0.00	5.60
	JOHN DAY	0.00	0.86	1.44	1.24	10.15	0.00	13.69
	LONG CREEK	0.10	0.00	0.69	1.43	0.00	0.00	2.22
	MONUMENT	0.00	0.70	1.25	0.00	2.90	0.00	4.85
	MOUNT VERNON	1.55	0.00	0.55	0.00	4.40	0.00	6.50
	PRAIRIE CITY	0.30	0.00	0.56	0.17	8.92	0.00	9.95
	SENECA	0.73	4.35	2.30	0.00	2.88	0.00	10.26
TOTAL	4.09	6.51	9.88	8.04	35.40	0.00	63.92	

**2004 OREGON MILEAGE REPORT
CITY MILEAGE**

COUNTY	CITY	UNIMPROVED	GRADED	GRAVEL	OIL MAT	AC	CONCRETE	MILES
HARNEY	BURNS	0.00	0.00	4.47	8.82	18.40	0.00	31.69
	HINES	0.00	0.00	0.00	0.00	13.01	0.00	13.01
TOTAL		0.00	0.00	4.47	8.82	31.41	0.00	44.70
HOOD RIVER	CASCADE LOCKS	0.00	0.00	0.00	0.13	5.67	0.00	5.80
	HOOD RIVER	0.68	0.00	0.00	8.96	19.58	0.50	29.72
TOTAL		0.68	0.00	0.00	9.09	25.25	0.50	35.52
JACKSON	ASHLAND	0.07	0.63	9.76	0.44	90.01	0.00	100.91
	BUTTE FALLS	0.30	0.60	1.30	0.40	1.53	0.00	4.13
	CENTRAL POINT	0.00	0.00	2.62	0.00	53.00	0.00	55.62
	EAGLE POINT	0.00	0.00	1.63	3.12	29.82	0.00	34.57
	GOLD HILL	0.20	0.70	0.90	2.56	3.92	0.00	8.28
	JACKSONVILLE	0.00	0.59	0.38	1.78	14.33	0.13	17.21
	MEDFORD	1.21	0.00	17.10	16.83	217.57	3.55	256.26
	PHOENIX	0.00	0.00	0.00	6.86	11.79	0.00	18.65
	ROGUE RIVER	0.00	0.00	1.29	0.00	9.00	0.00	10.29
	SHADY COVE	0.00	0.45	3.17	2.54	6.35	0.00	12.51
	TALENT	0.21	0.00	0.30	3.43	15.91	0.00	19.85
TOTAL		1.99	2.97	38.45	37.96	453.23	3.68	538.28
JEFFERSON	CULVER	1.45	1.20	0.20	0.00	6.50	0.00	9.35
	MADRAS	0.13	1.36	6.97	8.70	22.17	0.00	39.33
	METOLIUS	0.00	2.30	0.76	1.61	2.07	0.00	6.74
TOTAL		1.58	4.86	7.93	10.31	30.74	0.00	55.42
JOSEPHINE	CAVE JUNCTION	0.21	0.15	0.09	0.65	6.09	0.00	7.19
	GRANTS PASS	0.00	0.00	0.00	0.00	88.12	0.97	89.09
TOTAL		0.21	0.15	0.09	0.65	94.21	0.97	96.28

**2004 OREGON MILEAGE REPORT
CITY MILEAGE**

COUNTY	CITY	UNIMPROVED	GRADED	GRAVEL	OIL MAT	AC	CONCRETE	MILES
KLAMATH	BONANZA	0.18	0.21	1.74	0.00	3.55	0.00	5.68
	CHILOQUIN	0.21	0.04	0.01	0.59	8.00	0.00	8.85
	KLAMATH FALLS	0.00	18.51	0.00	0.00	112.87	1.58	132.96
	MALIN	0.03	0.42	0.52	0.00	4.81	0.00	5.78
	MERRILL	0.19	0.00	1.90	0.00	4.90	0.00	6.99
	TOTAL	0.61	19.18	4.17	0.59	134.13	1.58	160.26
LAKE	LAKEVIEW	0.00	0.00	2.31	0.00	18.38	0.00	20.69
	PAISLEY	0.00	0.00	0.00	1.60	0.03	0.00	1.63
	TOTAL	0.00	0.00	2.31	1.60	18.41	0.00	22.32
LANE	COBURG	0.64	0.06	0.25	4.91	5.78	0.00	11.64
	COTTAGE GROVE	0.00	0.32	0.97	0.00	39.62	0.63	41.54
	CRESWELL	0.42	0.00	0.00	0.10	17.24	0.00	17.76
	DUNES CITY	0.00	0.21	0.00	1.76	11.61	0.00	13.58
	EUGENE	4.16	0.00	9.34	53.39	413.91	42.61	523.41
	FLORENCE	0.00	0.00	0.00	0.00	36.50	0.00	36.50
	JUNCTION CITY	0.00	0.00	0.62	0.00	20.91	0.00	21.53
	LOWELL	0.34	0.00	0.65	0.00	3.80	0.00	4.79
	OAKRIDGE	0.60	0.00	0.75	7.83	7.32	4.20	20.70
	SPRINGFIELD	0.89	3.40	12.58	18.93	164.90	5.29	205.99
VENETA	0.00	0.00	0.14	0.00	24.65	0.00	24.79	
	TOTAL	7.05	3.99	25.30	86.92	746.24	52.73	922.23
LINCOLN	DEPOE BAY	0.00	0.45	0.19	4.59	5.73	0.00	10.96
	LINCOLN CITY	0.00	0.00	4.35	0.00	48.97	0.00	53.32
	NEWPORT	0.00	0.03	11.60	0.26	42.01	0.00	53.90
	SILETZ	0.00	0.38	0.87	0.00	7.02	0.00	8.27
	TOLEDO	0.00	0.00	1.80	3.45	12.14	0.00	17.39
	WALDPOR	0.00	0.00	0.00	0.00	14.76	0.00	14.76
YACHATS	1.00	0.40	0.90	1.29	4.02	0.00	7.61	
	TOTAL	1.00	1.26	19.71	9.59	134.65	0.00	166.21

**2004 OREGON MILEAGE REPORT
CITY MILEAGE**

COUNTY	CITY	UNIMPROVED	GRADED	GRAVEL	OIL MAT	AC	CONCRETE	MILES
LINN	ALBANY	0.00	0.00	2.06	3.74	136.40	3.92	146.12
	BROWNSVILLE	0.00	0.00	1.69	0.50	7.33	0.05	9.57
	HALSEY	0.90	0.00	0.20	0.00	7.27	0.00	8.37
	HARRISBURG	0.75	0.00	0.56	3.86	10.86	0.02	16.05
	IDANHA	0.00	0.00	0.34	0.00	1.42	0.00	1.76
	LEBANON	3.66	1.29	1.61	2.88	69.77	1.93	81.14
	LYONS	0.00	0.00	0.00	0.00	10.30	0.00	10.30
	MILL CITY	0.00	0.00	2.50	0.00	10.41	0.00	12.91
	MILLERSBURG	0.00	0.00	0.00	0.00	4.82	0.00	4.82
	SCIO	0.40	0.00	0.13	4.11	0.59	0.00	5.23
	SODAVILLE	0.00	0.00	1.36	1.02	2.30	0.05	4.73
	SWEET HOME	1.70	0.00	0.24	5.61	30.48	0.00	38.03
	TANGENT	0.00	0.00	0.00	0.00	1.48	0.00	1.48
	WATERLOO	0.06	0.00	0.73	0.61	1.84	0.00	3.24
	TOTAL	7.47	1.29	11.42	22.33	295.27	5.97	343.75
MALHEUR	ADRIAN	0.00	0.00	2.44	1.73	0.00	0.00	4.17
	JORDAN VALLEY	0.00	0.00	0.29	0.00	1.87	0.00	2.16
	NYSSA	0.00	0.00	0.00	14.53	2.93	0.00	17.46
	ONTARIO	0.67	0.46	4.13	1.79	58.30	0.00	65.35
	VALE	0.50	0.50	7.62	3.04	8.49	0.00	20.15
	TOTAL	1.17	0.96	14.48	21.09	71.59	0.00	109.29

**2004 OREGON MILEAGE REPORT
CITY MILEAGE**

COUNTY	CITY	UNIMPROVED	GRADED	GRAVEL	OIL MAT	AC	CONCRETE	MILES
MARION	AUMSVILLE	0.08	0.00	0.00	0.00	7.77	0.00	7.85
	AURORA	0.05	0.00	1.39	0.00	3.91	0.00	5.35
	DETROIT	0.00	0.00	0.84	0.50	5.32	0.00	6.66
	DONALD	0.00	0.00	0.00	0.20	1.65	0.00	1.85
	GATES	0.00	0.00	0.94	0.00	2.05	0.00	2.99
	GERVAIS	2.10	0.00	1.13	0.00	5.58	0.00	8.81
	HUBBARD	0.00	0.00	0.00	0.00	12.11	0.00	12.11
	IDANHA	0.00	0.00	0.00	0.00	1.09	0.00	1.09
	JEFFERSON	1.05	0.00	0.87	0.00	7.13	0.21	9.26
	KEIZER	0.00	0.00	2.00	0.00	112.05	0.00	114.05
	MILL CITY	0.00	0.00	1.25	0.00	3.13	0.00	4.38
	MOUNT ANGEL	0.00	0.00	1.08	1.56	7.23	0.00	9.87
	SALEM	7.41	0.83	15.11	97.74	252.19	81.61	454.89
	SCOTTS MILLS	0.27	0.00	1.55	0.80	1.37	0.00	3.99
	SILVERTON	0.54	0.60	1.64	0.16	19.33	1.77	24.04
	ST. PAUL	0.06	0.00	0.32	0.00	3.03	0.00	3.41
	STAYTON	0.84	0.69	0.65	2.35	20.10	0.00	24.63
SUBLIMITY	0.00	0.00	0.17	0.10	9.39	0.00	9.66	
TURNER	0.54	0.00	2.15	0.00	11.78	0.00	14.47	
WOODBURN	0.65	0.00	2.39	0.00	55.88	0.00	58.92	
TOTAL		13.59	2.12	33.48	103.41	542.09	83.59	778.28
MORROW	BOARDMAN	0.28	0.00	0.47	0.40	11.14	0.00	12.29
	HEPPNER	1.50	0.00	1.50	0.00	9.50	0.00	12.50
	IONE	0.00	0.00	0.60	1.20	2.60	0.00	4.40
	IRRIGON	1.83	0.92	4.78	6.71	3.42	0.00	17.66
	LEXINGTON	0.32	0.34	2.15	2.27	0.94	0.00	6.02
TOTAL		3.93	1.26	9.50	10.58	27.60	0.00	52.87
MULTNOMAH	FAIRVIEW	0.42	0.10	0.84	1.32	17.75	0.00	20.43
	GRESHAM	2.49	0.00	2.22	0.96	239.42	0.98	246.07
	MAYWOOD PARK	0.00	0.00	0.00	0.00	3.39	0.00	3.39
	PORTLAND	64.00	0.00	0.00	91.00	1,668.00	105.00	1,928.00
	TROUTDALE	0.00	0.00	0.00	0.00	56.60	0.00	56.60
	WOOD VILLAGE	0.00	0.00	0.00	0.00	3.88	0.00	3.88
TOTAL		66.91	0.10	3.06	93.28	1,989.04	105.98	2,258.37

**2004 OREGON MILEAGE REPORT
CITY MILEAGE**

COUNTY	CITY	UNIMPROVED	GRADED	GRAVEL	OIL MAT	AC	CONCRETE	MILES
POLK	DALLAS	1.29	0.00	0.48	0.00	49.88	0.00	51.65
	FALLS CITY	0.00	0.00	6.17	1.00	7.12	0.00	14.29
	INDEPENDENCE	0.00	0.00	0.00	0.00	35.53	0.00	35.53
	MONMOUTH	0.14	0.00	0.54	0.00	28.43	0.19	29.30
	SALEM	1.42	0.15	2.67	16.57	47.32	14.40	82.53
	WILLAMINA	0.90	0.40	0.50	1.32	2.00	0.00	5.12
TOTAL		3.75	0.55	10.36	18.89	170.28	14.59	218.42
SHERMAN	GRASS VALLEY	0.20	0.00	0.20	0.55	1.90	0.00	2.85
	MORO	0.00	2.10	0.44	0.10	4.20	0.00	6.84
	RUFUS	0.00	0.00	0.80	3.60	0.40	0.00	4.80
	WASCO	0.00	0.12	1.66	0.35	3.98	0.00	6.11
TOTAL		0.20	2.22	3.10	4.60	10.48	0.00	20.60
TILLAMOOK	BAY CITY	0.60	0.00	0.55	0.55	9.35	0.00	11.05
	GARIBALDI	0.00	0.00	0.86	1.00	7.00	0.00	8.86
	MANZANITA	0.82	0.73	1.22	2.40	8.13	0.00	13.30
	NEHALEM	0.00	0.00	0.37	0.00	2.39	0.00	2.76
	ROCKAWAY BEACH	0.53	0.00	5.89	5.15	12.25	0.00	23.82
	TILLAMOOK	0.11	0.04	0.09	3.50	18.03	0.98	22.75
WHEELER	0.70	0.34	1.84	0.00	4.98	0.00	7.86	
TOTAL		2.76	1.11	10.82	12.60	62.13	0.98	90.40

**2004 OREGON MILEAGE REPORT
CITY MILEAGE**

COUNTY	CITY	UNIMPROVED	GRADED	GRAVEL	OIL MAT	AC	CONCRETE	MILES
UMATILLA	ADAMS	0.37	0.00	1.07	0.00	0.86	0.00	2.30
	ATHENA	0.70	0.00	0.97	0.25	7.29	0.00	9.21
	ECHO	0.07	0.00	0.36	1.48	3.01	0.00	4.92
	HELIX	0.00	0.00	0.13	0.00	1.60	0.25	1.98
	HERMISTON	1.41	0.00	3.71	4.00	66.00	0.25	75.37
	MILTON-FREEWATER	0.00	0.00	5.70	0.00	24.50	0.00	30.20
	PENDLETON	0.00	0.93	2.92	4.88	53.99	0.00	62.72
	PILOT ROCK	0.00	0.75	0.75	3.25	4.80	0.00	9.55
	STANFIELD	0.14	0.00	0.63	0.00	9.26	0.00	10.03
	UKIAH	0.18	0.00	3.27	0.05	0.00	0.00	3.50
	UMATILLA	1.85	2.58	1.84	1.16	22.88	0.00	30.31
WESTON	0.40	0.00	3.73	4.60	2.83	0.00	11.56	
TOTAL		5.12	4.26	25.08	19.67	197.02	0.50	251.65
UNION	COVE	0.00	0.00	0.30	2.35	2.45	0.00	5.10
	ELGIN	0.00	0.80	1.50	8.92	3.48	0.00	14.70
	IMBLER	0.00	0.00	0.68	0.18	1.56	0.00	2.42
	ISLAND CITY	0.00	0.00	0.00	0.00	7.49	0.00	7.49
	LA GRANDE	13.24	0.00	0.00	29.15	39.96	3.34	85.69
	NORTH POWDER	0.12	0.00	3.00	0.00	2.71	0.00	5.83
	SUMMERVILLE	0.00	0.00	0.00	0.00	1.12	0.00	1.12
	UNION	0.10	0.35	12.75	7.05	8.05	0.00	28.30
TOTAL		13.46	1.15	18.23	47.65	66.82	3.34	150.65
WALLOWA	ENTERPRISE	0.00	0.00	3.14	0.00	13.87	0.00	17.01
	JOSEPH	0.00	1.26	3.59	8.01	0.00	0.00	12.86
	LOSTINE	0.00	0.00	0.89	0.30	1.01	0.00	2.20
	WALLOWA	0.36	0.40	0.47	4.71	2.24	0.00	8.18
TOTAL		0.36	1.66	8.09	13.02	17.12	0.00	40.25

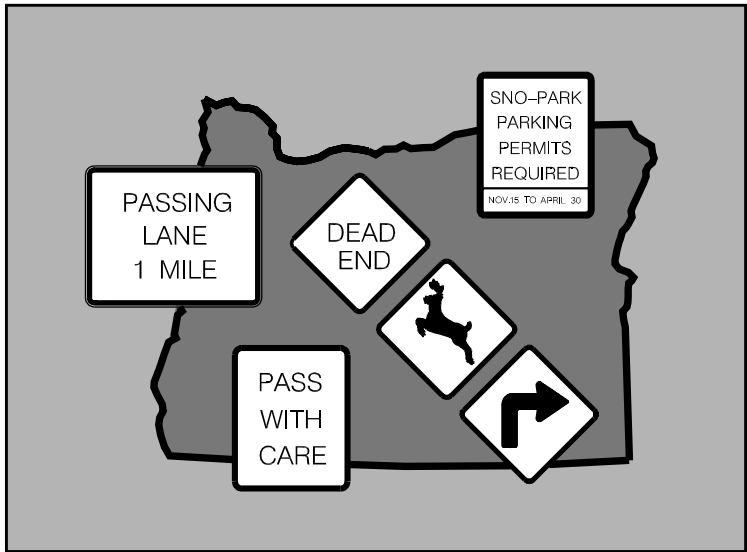
**2004 OREGON MILEAGE REPORT
CITY MILEAGE**

COUNTY	CITY	UNIMPROVED	GRADED	GRAVEL	OIL MAT	AC	CONCRETE	MILES
WASCO	ANTELOPE	0.00	0.00	1.70	0.00	0.00	0.00	1.70
	DUFUR	0.19	0.14	0.99	1.80	3.64	0.00	6.76
	MAUPIN	0.19	1.80	0.33	2.47	1.38	0.00	6.17
	MOSIER	0.00	0.00	0.04	0.00	1.34	0.00	1.38
	SHANIKO	0.50	0.00	1.00	1.00	0.00	0.00	2.50
	THE DALLES	3.76	0.00	10.69	3.24	66.83	0.00	84.52
TOTAL		4.64	1.94	14.75	8.51	73.19	0.00	103.03
WASHINGTON	BANKS	0.00	0.00	0.00	0.00	4.70	0.00	4.70
	BEAVERTON	0.00	0.00	0.00	0.00	194.73	6.76	201.49
	CORNELIUS	0.00	0.00	0.14	0.12	30.40	1.25	31.91
	DURHAM	0.00	0.00	0.00	0.00	2.55	0.00	2.55
	FOREST GROVE	0.07	0.00	0.00	0.00	49.62	1.09	50.78
	GASTON	0.00	0.65	1.14	0.00	1.85	0.00	3.64
	HILLSBORO	3.30	0.00	1.18	2.64	185.69	12.33	205.14
	KING CITY	0.00	0.00	0.32	0.00	12.65	0.00	12.97
	NORTH PLAINS	0.83	0.00	0.49	0.13	12.30	0.00	13.75
	PORTLAND	0.00	0.00	0.00	0.00	1.87	0.00	1.87
	SHERWOOD	0.00	0.00	0.68	0.00	54.63	0.00	55.31
	TIGARD	0.15	0.00	1.45	0.00	139.92	0.70	142.22
	TUALATIN	0.00	0.00	0.07	2.20	55.87	1.37	59.51
WILSONVILLE	0.00	0.00	0.00	0.00	4.46	0.81	5.27	
TOTAL		4.35	0.65	5.47	5.09	751.24	24.31	791.11
WHEELER	FOSSIL	0.00	0.00	1.28	6.75	0.00	0.00	8.03
	MITCHELL	0.00	0.70	0.00	2.50	0.40	0.00	3.60
	SPRAY	0.06	0.00	1.22	0.88	0.06	0.00	2.22
TOTAL		0.06	0.70	2.50	10.13	0.46	0.00	13.85

**2004 OREGON MILEAGE REPORT
CITY MILEAGE**

COUNTY	CITY	UNIMPROVED	GRADED	GRAVEL	OIL MAT	AC	CONCRETE	MILES
YAMHILL	AMITY	0.00	0.00	0.00	1.17	7.72	0.00	8.89
	CARLTON	0.00	0.00	1.45	0.00	8.86	0.00	10.31
	DAYTON	0.00	0.00	1.70	0.00	8.12	0.40	10.22
	DUNDEE	1.48	0.20	0.25	4.06	9.46	0.00	15.45
	LAFAYETTE	0.00	0.00	0.26	6.14	3.92	0.00	10.32
	MCMINNVILLE	0.94	0.00	1.90	1.28	92.26	0.00	96.38
	NEWBERG	0.00	0.00	4.15	1.63	50.90	0.12	56.80
	SHERIDAN	0.28	0.00	2.35	0.35	12.38	0.00	15.36
	WILLAMINA	0.10	0.00	0.40	1.77	3.11	0.00	5.38
	YAMHILL	0.76	0.00	0.36	0.00	4.87	0.00	5.99
TOTAL		3.56	0.20	12.82	16.40	201.60	0.52	235.10

TOTAL CITY MILES						
UNIMPROVED	GRADED	GRAVEL	OIL MAT	AC	CONCRETE	MILES
186.50	74.87	433.74	718.51	8,248.89	348.52	10,011.03



Miscellaneous Mileage

**2004 OREGON MILEAGE REPORT
MISCELLANEOUS**

ARMY CORP OF ENGINEERS								
COUNTY	UNIMPROVED	GRADED	GRAVEL	OIL MAT	AC	CONCRETE	MILES	
JACKSON	0.00	0.00	4.00	0.00	3.00	0.00	7.00	
LANE	0.00	1.00	13.60	5.00	25.60	0.00	45.20	
LINN	0.00	0.00	4.00	0.00	11.80	1.20	17.00	
MARION	0.00	0.00	1.00	0.00	5.70	0.30	7.00	
MULTNOMAH	0.00	0.00	0.00	0.00	3.10	0.10	3.20	
SHERMAN	0.00	0.00	3.00	0.00	17.00	0.00	20.00	
UMATILLA	0.00	0.00	3.00	0.00	6.00	0.00	9.00	
WASCO	0.50	0.00	1.00	0.00	7.05	0.00	8.55	
TOTAL	0.50	1.00	29.60	5.00	79.25	1.60	116.95	

BUREAU OF INDIAN AFFAIRS								
COUNTY	UNIMPROVED	GRADED	GRAVEL	OIL MAT	AC	CONCRETE	MILES	
CLACKAMAS	4.00	0.00	15.00	0.00	6.00	0.00	25.00	
COOS	7.00	0.00	2.00	0.00	1.00	0.00	10.00	
HARNEY	0.00	0.00	0.00	0.00	1.00	0.00	1.00	
JEFFERSON	174.00	7.00	47.00	10.00	48.00	0.00	286.00	
LINCOLN	0.00	0.00	0.00	1.00	1.00	0.00	2.00	
MARION	1.00	0.00	1.00	0.00	1.00	0.00	3.00	
POLK	0.00	0.00	2.00	0.00	2.00	0.00	4.00	
UMATILLA	0.00	13.00	0.00	1.00	3.00	0.00	17.00	
WASCO	178.00	28.00	132.00	14.00	37.00	0.00	389.00	
YAMHILL	2.00	0.00	10.00	0.00	10.00	0.00	22.00	
TOTAL	366.00	48.00	209.00	26.00	110.00	0.00	759.00	

**2004 OREGON MILEAGE REPORT
MISCELLANEOUS**

BUREAU OF LAND MANAGEMENT							
COUNTY	UNIMPROVED	GRADED	GRAVEL	OIL MAT	AC	CONCRETE	MILES
BAKER	20.00	274.00	33.00	0.00	5.00	0.00	332.00
BENTON	74.00	1.00	319.00	0.00	31.00	0.00	425.00
CLACKAMAS	4.00	7.00	382.00	0.00	35.00	0.00	428.00
COLUMBIA	28.00	0.00	39.00	0.00	0.00	0.00	67.00
COOS	259.00	3.00	949.00	0.00	224.00	0.00	1,435.00
CROOK	72.00	173.00	48.00	0.00	0.00	0.00	293.00
CURRY	226.00	0.00	314.00	0.00	16.00	0.00	556.00
DESCHUTES	106.00	229.00	0.00	0.00	1.00	0.00	336.00
DOUGLAS	1,183.00	20.00	4,868.00	0.00	499.00	0.00	6,570.00
GRANT	3.00	68.00	23.00	0.00	0.00	0.00	94.00
HARNEY	3,005.00	561.00	168.00	0.00	1.00	0.00	3,735.00
JACKSON	990.00	3.00	1,846.00	0.00	119.00	0.00	2,958.00
JOSEPHINE	441.00	0.00	969.00	0.00	108.00	0.00	1,518.00
KLAMATH	152.00	213.00	294.00	0.00	40.00	0.00	699.00
LAKE	1,700.00	259.00	107.00	0.00	0.00	0.00	2,066.00
LANE	331.00	834.00	1,487.00	0.00	226.00	0.00	2,878.00
LINCOLN	24.00	3.00	248.00	0.00	7.00	0.00	282.00
LINN	9.00	1.00	613.00	0.00	75.00	0.00	698.00
MALHEUR	242.00	1,539.00	65.00	0.00	0.00	0.00	1,846.00
MARION	0.00	2.00	122.00	0.00	7.00	0.00	131.00
MULTNOMAH	1.00	0.00	14.00	0.00	1.00	0.00	16.00
POLK	21.00	1.00	474.00	0.00	8.00	0.00	504.00
TILLAMOOK	4.00	0.00	274.00	0.00	26.00	0.00	304.00
UMATILLA	0.00	26.00	2.00	0.00	0.00	0.00	28.00
UNION	0.00	3.00	0.00	0.00	0.00	0.00	3.00
WASCO	0.00	0.00	21.00	0.00	12.00	0.00	33.00
WASHINGTON	24.00	0.00	30.00	0.00	0.00	0.00	54.00
WHEELER	16.00	18.00	0.00	0.00	0.00	0.00	34.00
YAMHILL	29.00	0.00	185.00	0.00	16.00	0.00	230.00
TOTAL	8,964.00	4,238.00	13,894.00	0.00	1,457.00	0.00	28,553.00

**2004 OREGON MILEAGE REPORT
MISCELLANEOUS**

NATIONAL PARK SERVICE								
COUNTY	UNIMPROVED	GRADED	GRAVEL	OIL MAT	AC	CONCRETE	MILES	
CLATSOP	0.00	0.00	0.00	0.00	1.33	0.00	1.33	
GRANT	0.00	0.00	0.00	0.00	15.20	0.00	15.20	
JOSEPHINE	0.27	0.00	0.00	0.35	1.20	0.00	1.82	
KLAMATH	0.00	0.00	4.77	0.00	78.87	0.00	83.64	
WHEELER	0.27	0.00	4.71	0.35	1.95	0.00	7.28	
TOTAL	0.54	0.00	9.48	0.70	98.55	0.00	109.27	

OTHER FEDERAL AGENCIES (JOB CORP, WILDLIFE REFUGES, VETERAN HOSPITALS)								
COUNTY	UNIMPROVED	GRADED	GRAVEL	OIL MAT	AC	CONCRETE	MILES	
BENTON	0.00	0.00	3.35	0.01	0.00	0.00	3.36	
CLATSOP	0.00	0.00	3.80	0.00	6.20	0.00	10.00	
DOUGLAS	0.00	0.00	0.25	0.00	2.80	0.00	3.05	
HARNEY	0.00	0.00	66.00	0.00	0.00	0.00	66.00	
JACKSON	0.00	0.00	1.00	0.00	2.40	0.00	3.40	
LAKE	123.16	0.00	45.84	0.00	0.00	0.00	169.00	
MARION	0.00	0.00	0.40	0.00	0.00	0.00	0.40	
MULTNOMAH	0.23	0.00	0.80	0.00	6.73	0.00	7.76	
POLK	0.00	0.00	2.30	0.00	0.00	0.00	2.30	
UMATILLA	0.00	0.00	19.51	0.00	2.89	0.00	22.40	
TOTAL	123.39	0.00	143.25	0.01	21.02	0.00	287.67	

**2004 OREGON MILEAGE REPORT
MISCELLANEOUS**

U.S. NATIONAL FOREST							
COUNTY	UNIMPROVED	GRADED	GRAVEL	OIL MAT	AC	CONCRETE	MILES
BAKER	2.00	12.00	197.00	21.00	33.00	0.00	265.00
BENTON	0.00	0.00	4.00	0.00	11.00	0.00	15.00
CLACKAMAS	3.00	1.00	88.00	17.00	202.00	0.00	311.00
COOS	0.00	0.00	30.00	0.00	52.00	0.00	82.00
CROOK	0.00	3.00	107.00	14.00	56.00	0.00	180.00
CURRY	1.00	1.00	245.00	6.00	74.00	0.00	327.00
DESCHUTES	15.00	67.00	69.00	113.00	8.00	0.00	272.00
DOUGLAS	2.00	0.00	394.00	0.00	174.00	0.00	570.00
GRANT	63.00	124.00	676.00	102.00	80.00	0.00	1,045.00
HARNEY	3.00	53.00	184.00	66.00	33.00	0.00	339.00
HOOD RIVER	0.00	0.00	30.00	14.00	86.00	0.00	130.00
JACKSON	26.00	32.00	293.00	2.00	79.00	0.00	432.00
JEFFERSON	4.00	14.00	33.00	38.00	3.00	0.00	92.00
JOSEPHINE	10.00	1.00	80.00	18.00	45.00	0.00	154.00
KLAMATH	0.00	104.00	658.00	80.00	33.00	0.00	875.00
LAKE	3.00	9.00	445.00	187.00	26.00	0.00	670.00
LANE	0.00	14.00	779.00	0.00	360.00	0.00	1,153.00
LINCOLN	0.00	0.00	35.00	0.00	53.00	0.00	88.00
LINN	1.00	0.00	366.00	0.00	96.00	0.00	463.00
MALHEUR	0.00	0.00	0.00	2.00	0.00	0.00	2.00
MARION	6.00	0.00	76.00	3.00	42.00	0.00	127.00
MORROW	0.00	0.00	48.00	0.00	12.00	0.00	60.00
MULTNOMAH	0.00	0.00	1.00	0.00	31.00	0.00	32.00
TILLAMOOK	0.00	0.00	18.00	0.00	12.00	0.00	30.00
UMATILLA	0.00	4.00	197.00	7.00	32.00	0.00	240.00
UNION	5.00	0.00	278.00	11.00	26.00	0.00	320.00
WALLOWA	3.00	17.00	240.00	44.00	25.00	0.00	329.00
WASCO	1.00	1.00	35.00	46.00	65.00	0.00	148.00
WHEELER	0.00	0.00	41.00	6.00	12.00	0.00	59.00
YAMHILL	0.00	0.00	29.00	0.00	1.00	0.00	30.00
TOTAL	148.00	457.00	5,676.00	797.00	1,762.00	0.00	8,840.00