


STATE OF OHIO - DEPARTMENT OF TRANSPORTATION

STATE ROUTE SECTIONS ON CONTINUOUS MILEAGE STATIONING

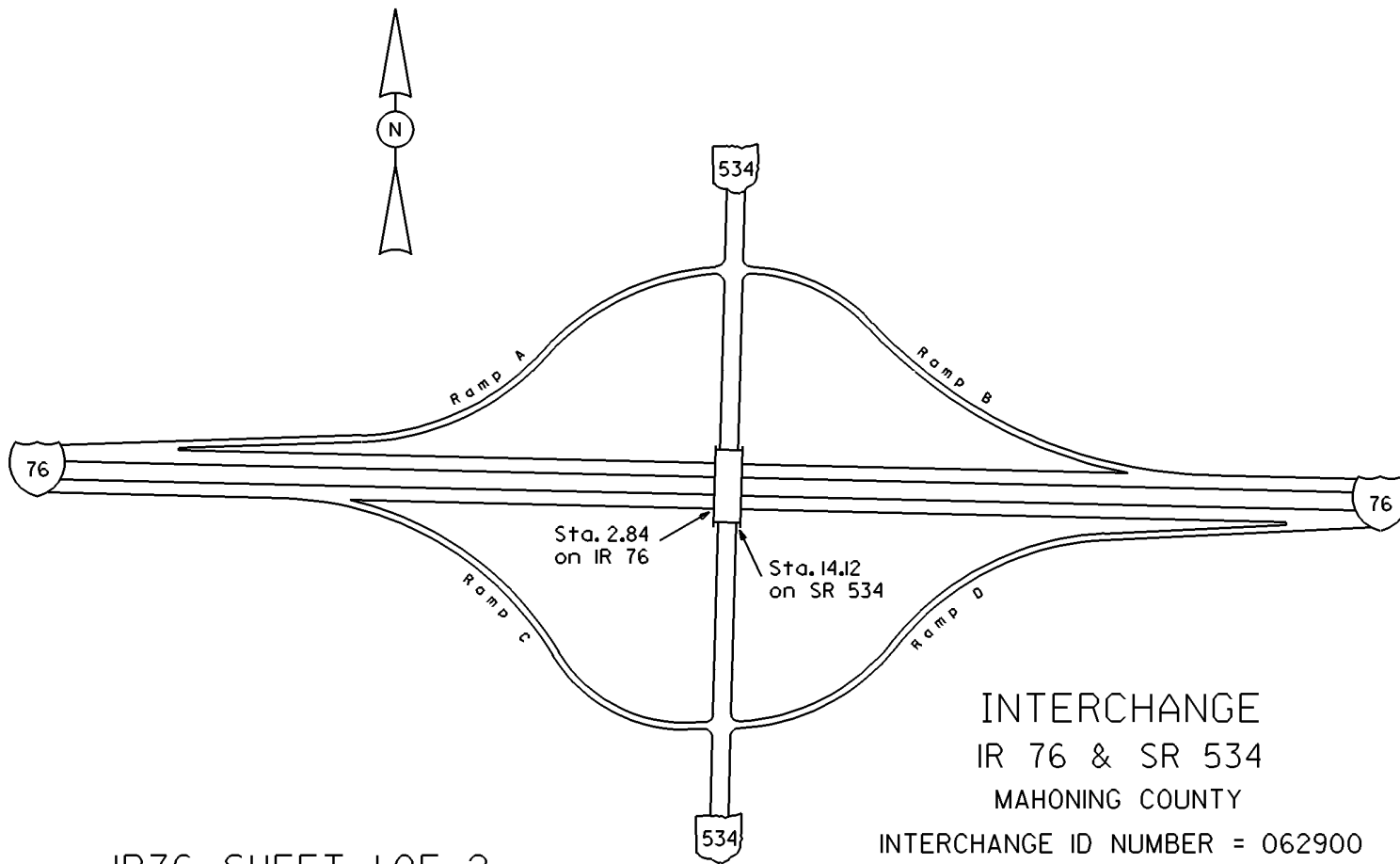
DISTRICT 4
 COUNTY MAHONING
 ROUTE IR 76

STATE LOG MILES	51.20	52	53	54	55	56
COUNTY LOG MILES	0.00					
VISIBLE FIXED POINTS DIRECTION OF SURVEY 	CO MAHONING C-73 0.00 C-33 0.67 C-294 1.64 N.E. River 2.84 SR 534 C-51 4.08 Newton Falls Rd.	Rd. Grandview 0.91 Lake 1.31 Milton	FOR DETAIL SEE REVERSE SIDE	3 SR 534	4 C-51 4.08 Newton Falls Rd.	5
	PORTAGE MAHONING C-73					
STREET NAME						
SECTION IDENTIFICATION	0.00					
SECTION LENGTH	8.65					
SURFACE TYPE & WIDTH	G24' Δ G24'					
BASE TYPE & WIDTH	P24' Δ P24'					
YEAR	1986			1990		
PROJECT NUMBER	444			73		

PERPETUATION

VISIBLE FIXED POINTS	CO MAHONING C-73 0.00 C-33 0.67 C-294 1.64 N.E. River 2.84 SR 534 C-51 4.08 Newton Falls Rd.	Rd. Grandview 0.91 Lake 1.31 Milton	FOR DETAIL SEE REVERSE SIDE	SR 534	C-51 4.08 Newton Falls Rd.
	PORTAGE MAHONING C-73				
STREET NAME					
SECTION IDENTIFICATION	0.00				
SECTION LENGTH	6.95				
SURFACE TYPE & WIDTH	G24' Δ G24'				
BASE TYPE & WIDTH	P24' Δ P24'				
YEAR	1986	2001	1986	1990	
PROJECT NUMBER	444	256	444	73	

VISIBLE FIXED POINTS	
STREET NAME	
SECTION IDENTIFICATION	
SECTION LENGTH	
SURFACE TYPE & WIDTH	
BASE TYPE & WIDTH	
YEAR	
PROJECT NUMBER	



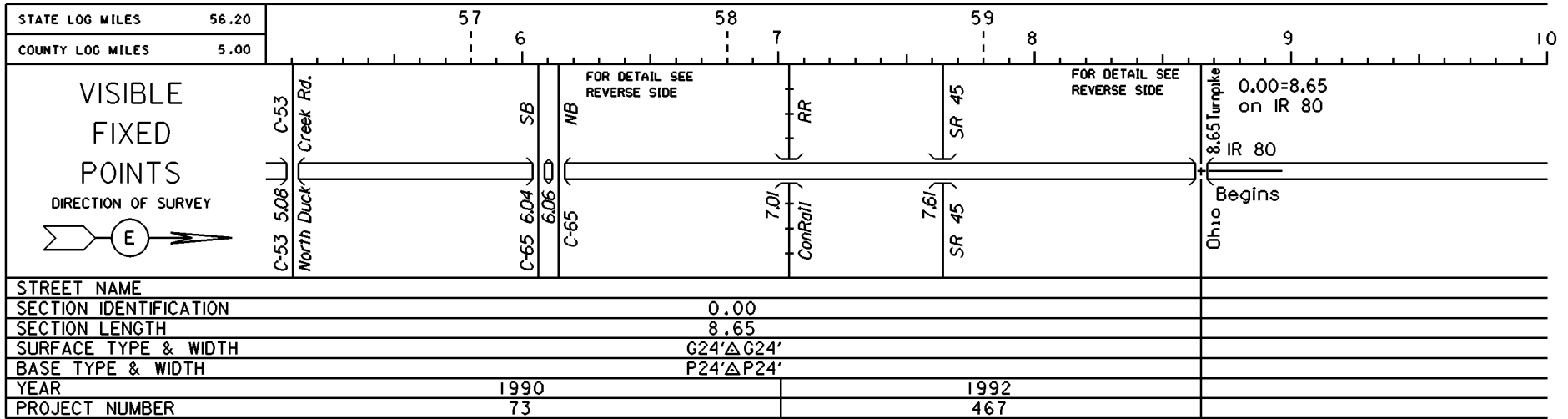
IR76 SHEET 1 OF 2
SR534 SHEET 3 OF 4

INTERCHANGE
IR 76 & SR 534
MAHONING COUNTY
INTERCHANGE ID NUMBER = 062900


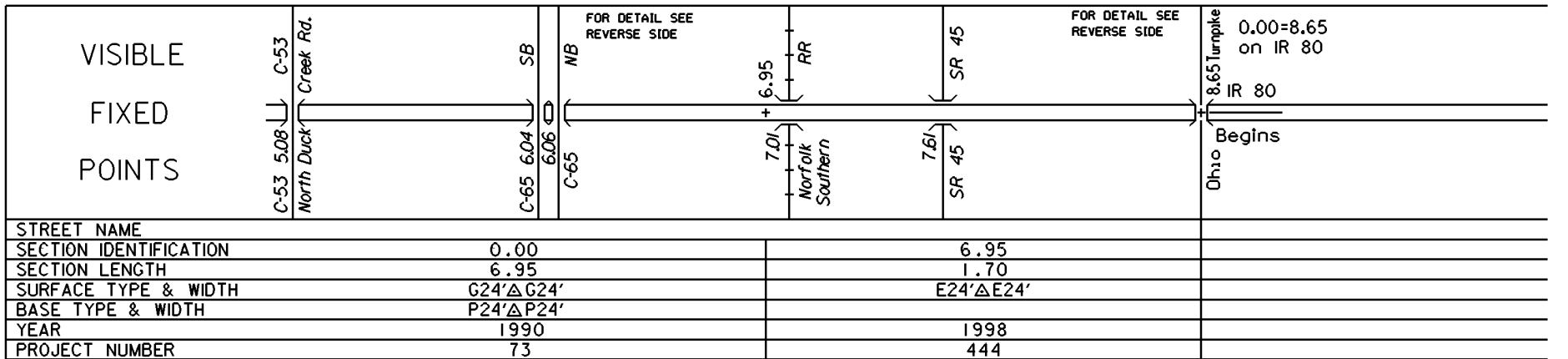
STATE OF OHIO - DEPARTMENT OF TRANSPORTATION

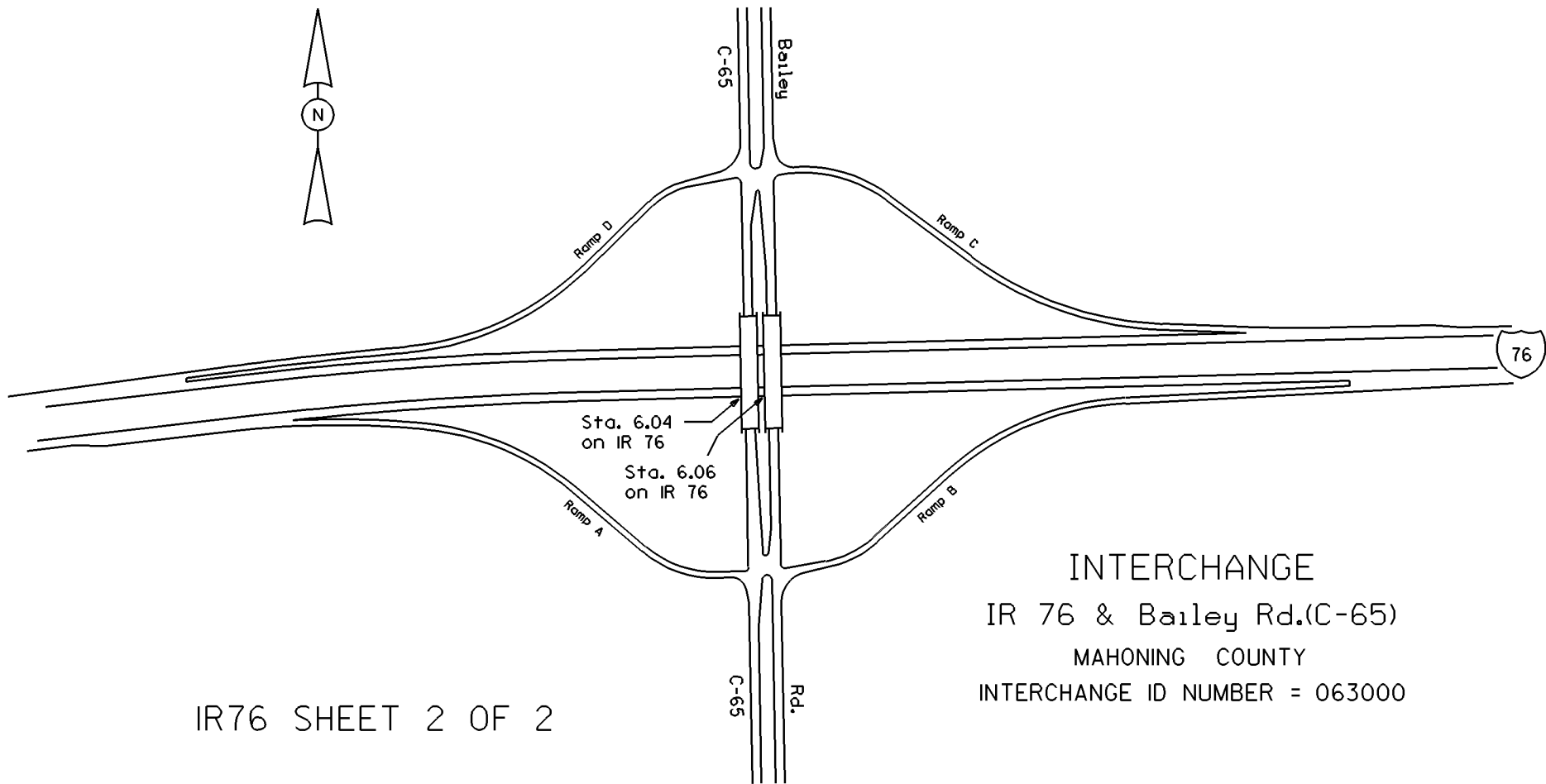
STATE ROUTE SECTIONS ON CONTINUOUS MILEAGE STATIONING

DISTRICT 4
 COUNTY MAHONING
 ROUTE IR 76



PERPETUATION

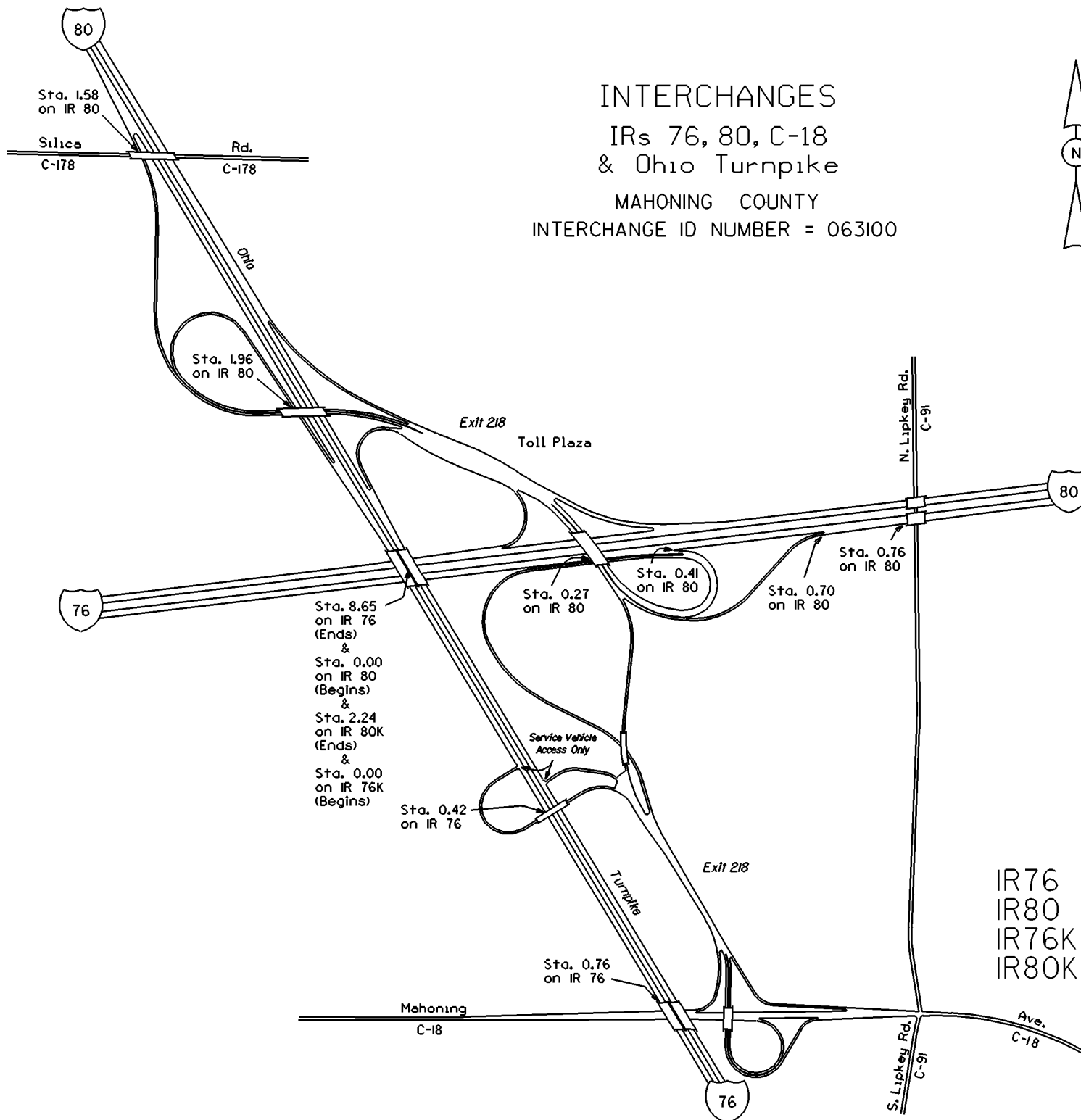




IR76 SHEET 2 OF 2

INTERCHANGE
IR 76 & Bailey Rd.(C-65)
MAHONING COUNTY
INTERCHANGE ID NUMBER = 063000

INTERCHANGES
 IRs 76, 80, C-18
 & Ohio Turnpike
 MAHONING COUNTY
 INTERCHANGE ID NUMBER = 063100



IR76 SHEET 2 OF 2
 IR80 SHEET 1 OF 2
 IR76K SHEET 1 OF 5
 IR80K SHEET 1 OF 1