

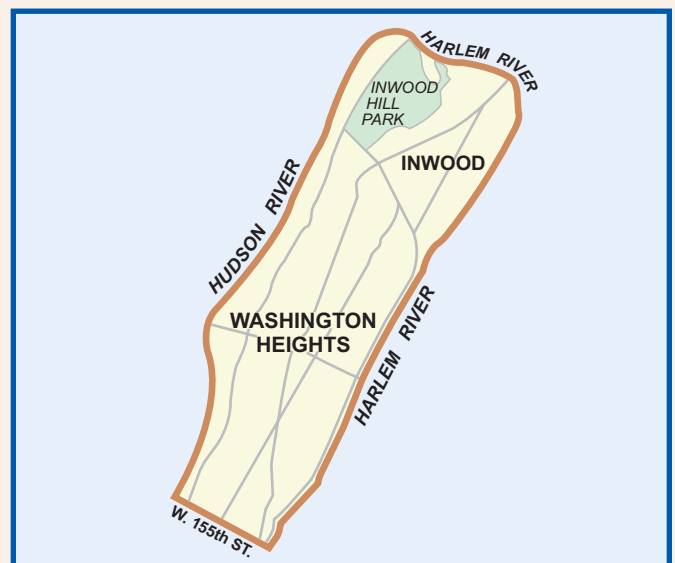
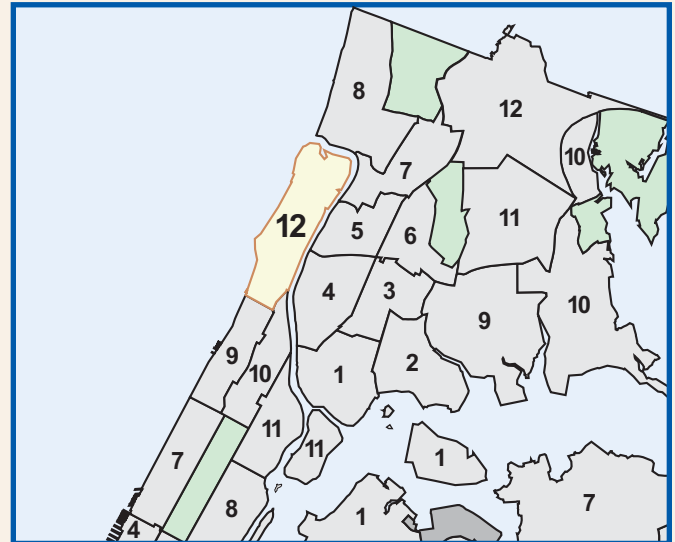
MANHATTAN COMMUNITY DISTRICT 12

TOTAL POPULATION	1980	1990	2000
Number	179,941	198,192	208,414
% Change	—	10.1	5.2

VITAL STATISTICS	2000	2003
Births: Number	3,231	3,128
Rate per 1000	15.5	15.0
Deaths: Number	1,149	1,090
Rate per 1000	5.5	5.2
Infant Mortality: Number	17	22
Rate per 1000	5.3	7.0

INCOME SUPPORT	2000	2005
Public Assistance (AFDC, Home Relief)	22,356	12,818
Supplemental Security Income	16,947	17,295
Medicaid Only	30,094	70,739
Total Persons Assisted	69,397	100,852
Percent of Population	33.3	48.4

TOTAL LAND AREA	
Acres:	1,886.6
Square Miles:	2.9



	Lots	Lot Area	
		Sq. Ft. (000)	%
1- 2 Family Residential	182	313.6	0.5
Multi-Family Residential	1,359	12,213.6	20.3
Mixed Resid. / Commercial	512	5,442.6	9.1
Commercial / Office	201	1,810.1	3.0
Industrial	10	193.1	0.3
Transportation / Utility	67	1,598.5	2.7
Institutions	188	5,121.6	8.5
Open Space / Recreation	39	30,023.5	49.9
Parking Facilities	94	1,390.1	2.3
Vacant Land	101	1,171.1	2.0
Miscellaneous	12	845.1	1.4
Total	2,765	60,122.9	100.0

Manhattan Community District 12

© copyright 2003 NYC Department of City Planning



Residential Land Uses

- 1 & 2 Family Residential
- Multi-Family
- Mixed Residential & Commercial

Non-Residential Land Uses

- Commercial & Office
- Industrial & Manufacturing
- Transportation & Utility
- Public Facilities & Institutions
- Open Space & Outdoor Recreation
- Parking Facilities
- Vacant Land
- All Others or No Data

Base Map: COGIS Tax Lot File Release 02B, clipped to shoreline
 Land Use: NYC Department of Finance's Real Property File
 (August 2002) modified by the Department of City Planning for
 display of condominiums and parks in appropriate land use category.

**Table PL P-103: Total Population by Mutually Exclusive Race and Hispanic Origin
and Total Housing Units
New York City Community Districts, 1990 and 2000**

Manhattan Community District 12	1990		2000		Change 1990-2000	
	Number	Percent	Number	Percent	Number	Percent
Total Population	198,192	100.0	208,414	100.0	10,222	5.2
Nonhispanic of Single Race:	-	-	-	-	-	-
White Nonhispanic	37,021	18.7	28,242	13.6	(8,779)	-23.7
Black/African American Nonhispanic	22,562	11.4	17,480	8.4	(5,082)	-22.5
Asian or Pacific Islander Nonhispanic	4,217	2.1	4,310	2.1	93	2.2
American Indian and Alaska Native Nonhispanic	393	0.2	505	0.2	112	28.5
Some Other Race Nonhispanic	1,277	0.6	727	0.3	(550)	-43.1
Nonhispanic of Two or More Races	-	-	2,736	1.3	-	-
Hispanic Origin	132,722	67.0	154,414	74.1	21,692	16.3
Population Under 18 Years	51,933	100.0	53,683	100.0	1,750	3.4
Nonhispanic of Single Race:	-	-	-	-	-	-
White Nonhispanic	4,984	9.6	3,501	6.5	(1,483)	-29.8
Black/African American Nonhispanic	5,080	9.8	3,459	6.4	(1,621)	-31.9
Asian or Pacific Islander Nonhispanic	841	1.6	583	1.1	(258)	-30.7
American Indian and Alaska Native Nonhispanic	147	0.3	253	0.5	106	72.1
Some Other Race Nonhispanic	855	1.6	276	0.5	(579)	-67.7
Nonhispanic of Two or More Races	-	-	712	1.3	-	-
Hispanic Origin	40,026	77.1	44,899	83.6	4,873	12.2
Population 18 Years and Over	146,259	100.0	154,731	100.0	8,472	5.8
Nonhispanic of Single Race:	-	-	-	-	-	-
White Nonhispanic	32,037	21.9	24,741	16.0	(7,296)	-22.8
Black/African American Nonhispanic	17,482	12.0	14,021	9.1	(3,461)	-19.8
Asian or Pacific Islander Nonhispanic	3,376	2.3	3,727	2.4	351	10.4
American Indian and Alaska Native Nonhispanic	246	0.2	252	0.2	6	2.4
Some Other Race Nonhispanic	422	0.3	451	0.3	29	6.9
Nonhispanic of Two or More Races	-	-	2,024	1.3	-	-
Hispanic Origin	92,696	63.4	109,515	70.8	16,819	18.1
Total Population	198,192	100.0	208,414	100.0	10,222	5.2
Under 18 Years	51,933	26.2	53,683	25.8	1,750	3.4
18 Years and Over	146,259	73.8	154,731	74.2	8,472	5.8
Total Housing Units	72,553	-	73,230	-	677	0.9

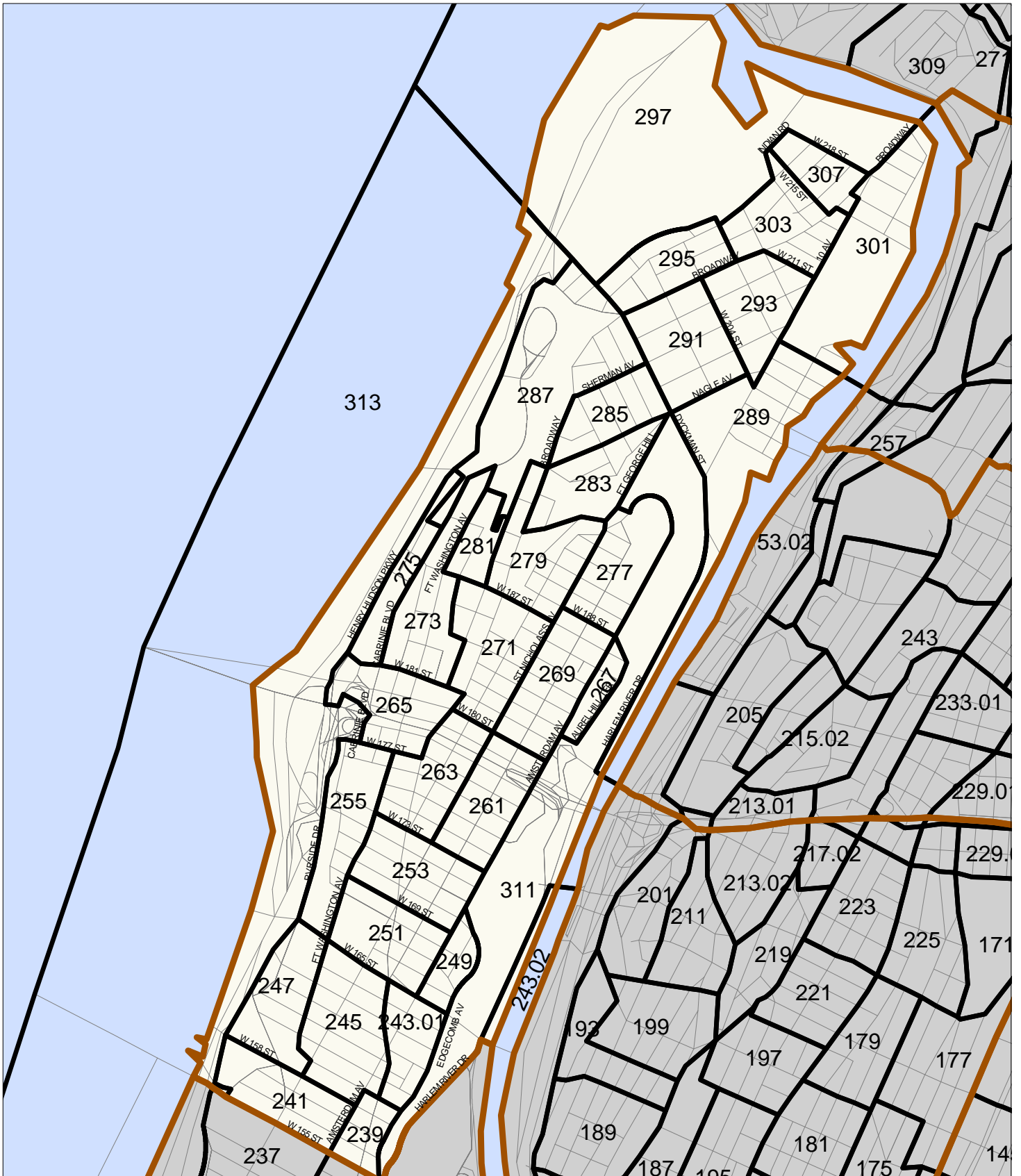
Race categories are from the 2000 Census and are not strictly comparable with categories used in 1990.

Source: U.S. Census Bureau, 2000 Census PL File and SF1 and 1990 Census STF1
Population Division - NYC Department of City Planning (Oct 2001)

**Demographic Profile - New York City Community Districts
2000 Census SF1**

Manhattan Community District 12	Number	Percent
Total Population	208,414	100.0
White Nonhispanic	28,242	13.6
Black Nonhispanic	17,480	8.4
Asian and Pacific Islander Nonhispanic	4,310	2.1
Other Nonhispanic	1,232	0.6
Two or More Races Nonhispanic	2,736	1.3
Hispanic Origin	154,414	74.1
Female	109,446	52.5
Male	98,968	47.5
Under 5 years	14,389	6.9
5 to 9 years	15,651	7.5
10 to 14 years	14,985	7.2
15 to 19 years	15,020	7.2
20 to 24 years	17,978	8.6
25 to 44 years	67,630	32.4
45 to 64 years	42,178	20.2
65 years and over	20,583	9.9
18 years and over	154,731	74.2
In households	204,714	98.2
In family households	171,983	82.5
Householder	45,885	22.0
Spouse	21,636	10.4
Own child under 18 years	43,480	20.9
Other relatives	50,546	24.3
Nonrelatives	10,436	5.0
In nonfamily households	32,731	15.7
Householder	24,691	11.8
Householder 65 years and over living alone	6,593	3.2
Nonrelatives	8,040	3.9
In group quarters	3,700	1.8
Total Households	70,576	100.0
Family households	45,885	65.0
Married-couple family	21,636	30.7
With related children under 18 years	12,306	17.4
Female householder, no husband present	19,674	27.9
With related children under 18 years	13,602	19.3
Male householder, no wife present	4,575	6.5
With related children under 18 years	2,330	3.3
Nonfamily households	24,691	35.0
Households with one or more persons 65 years and over	16,556	23.5
Persons Per Family	3.52	-
Persons Per Household	2.90	-
Total Housing Units	73,230	-
Occupied Housing Units	70,576	100.0
Renter occupied	66,019	93.5
Owner occupied	4,557	6.5
By Household Size:		
1 person household	19,149	27.1
2 person household	16,554	23.5
3 person household	12,243	17.3
4 person household	10,001	14.2
5 persons and over	12,629	17.9
By Age of Householder:		
15 to 24 years	3,159	4.5
25 to 44 years	30,372	43.0
45 to 64 years	23,969	34.0
65 years and over	13,076	18.5

CENSUS 2000: MANHATTAN COMMUNITY DISTRICT 12



Change in Total Population, 1990 to 2000
Manhattan Community District 12

Census Tract	Total Population		Population Change, 1990-2000	
	1990	2000	Number	Percent
0237 *	6,855	7,260	405	5.9
0239	1,993	2,686	693	34.8
0241	7,587	8,295	708	9.3
024301	3,720	4,296	576	15.5
024302 *	7,568	7,386	(182)	(2.4)
0245	15,205	15,838	633	4.2
0247	7,404	7,756	352	4.8
0249	1,309	1,150	(159)	(12.1)
0251	3,778	2,995	(783)	(20.7)
0253	12,841	12,753	(88)	(0.7)
0255	6,282	6,884	602	9.6
0261	12,599	13,080	481	3.8
0263	8,680	9,811	1,131	13.0
0265	7,583	8,014	431	5.7
0267	1,679	1,923	244	14.5
0269	9,960	9,931	(29)	(0.3)
0271	8,106	8,897	791	9.8
0273	6,072	6,265	193	3.2
0275	2,705	2,718	13	0.5
0277	7,614	8,112	498	6.5
0279	11,175	11,764	589	5.3
0281	2,658	2,539	(119)	(4.5)
0283	7,167	8,370	1,203	16.8
0285	8,133	8,391	258	3.2
0287	3,919	4,547	628	16.0
0289	4,087	3,974	(113)	(2.8)
0291	12,549	12,413	(136)	(1.1)
0293	9,356	9,522	166	1.8
0295	6,687	7,588	901	13.5
0297	6	0	(6)	(100.0)
0301	0	6	6	-
0303	3,801	4,178	377	9.9
0307	3,377	3,586	209	6.2
0311	10	19	9	90.0
0313 *	150	113	(37)	(24.7)

* Census tract is within two or more community districts. Data are for entire census tract.

**Total Population by Mutually Exclusive Race and Hispanic Origin
by Census Tract, 2000
Manhattan Community District 12**

Census Tract	Total Population	Nonhispanic by Race					Two or More Races	Hispanic Origin (of any race)
		Single Race						
		White	Black/ African American	Asian	Other			
0237 *	7,260	239	2,649	77	60	108	4,127	
0239	2,686	61	1,433	17	15	54	1,106	
0241	8,295	604	2,838	71	57	184	4,541	
024301	4,296	109	1,806	15	44	60	2,262	
024302 *	7,386	48	4,957	85	36	85	2,175	
0245	15,838	411	1,594	148	108	186	13,391	
0247	7,756	508	983	119	50	97	5,999	
0249	1,150	22	243	6	2	22	855	
0251	2,995	163	372	116	10	22	2,312	
0253	12,753	655	551	327	59	138	11,023	
0255	6,884	1,722	384	1,115	37	164	3,462	
0261	13,080	201	770	41	66	58	11,944	
0263	9,811	535	522	105	66	125	8,458	
0265	8,014	1,453	257	118	48	140	5,998	
0267	1,923	592	30	34	14	34	1,219	
0269	9,931	1,164	254	73	36	89	8,315	
0271	8,897	1,829	126	128	60	96	6,658	
0273	6,265	3,564	249	207	32	135	2,078	
0275	2,718	1,794	160	115	15	67	567	
0277	8,112	606	477	53	57	72	6,847	
0279	11,764	1,414	495	149	94	162	9,450	
0281	2,539	1,890	89	118	4	36	402	
0283	8,370	1,339	560	265	73	121	6,012	
0285	8,391	389	204	147	47	57	7,547	
0287	4,547	946	134	101	44	70	3,252	
0289	3,974	119	1,097	18	31	49	2,660	
0291	12,413	378	492	118	75	68	11,282	
0293	9,522	495	309	77	60	90	8,491	
0295	7,588	2,191	346	243	38	148	4,622	
0297	0	0	0	0	0	0	0	
0301	6	1	4	0	0	0	1	
0303	4,178	1,256	227	114	24	84	2,473	
0307	3,586	1,798	404	97	18	103	1,166	
0311	19	6	12	0	0	0	1	
0313 *	113	27	58	3	0	5	20	

* Census tract is within two or more community districts. Data are for entire census tract.

**Total Households by Household Family Type
by Census Tract, 2000
Manhattan Community District 12**

Census Tract	Total Households	Total Family Households	Total Non-Family Households	Average Household Size	Average Family Size
0237 *	2,602	1,584	1,018	2.78	3.46
0239	1,070	557	513	2.46	3.40
0241	3,328	1,743	1,585	2.49	3.40
024301	1,330	852	478	2.90	3.58
024302 *	2,553	1,818	735	2.82	3.44
0245	4,619	3,371	1,248	3.43	3.85
0247	2,595	1,660	935	2.99	3.64
0249	343	237	106	3.35	3.97
0251	869	611	258	3.04	3.54
0253	3,829	2,797	1,032	3.32	3.76
0255	2,341	1,275	1,066	2.58	3.26
0261	3,654	2,880	774	3.58	3.85
0263	2,868	2,186	682	3.41	3.74
0265	2,770	1,725	1,045	2.89	3.51
0267	658	427	231	2.92	3.38
0269	2,680	2,015	665	3.39	3.71
0271	2,946	1,964	982	3.01	3.56
0273	3,052	1,372	1,680	2.05	2.88
0275	1,484	632	852	1.83	2.65
0277	2,086	1,638	448	3.45	3.71
0279	4,023	2,691	1,332	2.92	3.50
0281	1,343	594	749	1.89	2.74
0283	3,177	2,034	1,143	2.63	3.27
0285	2,717	1,980	737	3.09	3.56
0287	1,681	1,054	627	2.70	3.35
0289	1,501	1,036	465	2.63	3.18
0291	3,776	2,902	874	3.29	3.66
0293	2,937	2,219	718	3.24	3.64
0295	3,260	1,686	1,574	2.32	3.15
0297	0	0	0	0.00	0.00
0301	1	0	1	1.00	0.00
0303	1,751	916	835	2.38	3.24
0307	1,824	805	1,019	1.97	2.82
0311	2	1	1	6.00	6.00
0313 *	61	25	36	1.75	2.44

* Census tract is within two or more community districts. Data are for entire census tract.

**Age and Nativity
by Census Tract, 2000
Manhattan Community District 12**

Census Tract	Total Population	% under 18	% 18 to 64	% 65 and over	% Foreign Born
0237 *	7,260	26.8	63.9	9.3	38.8
0239	2,686	27.1	58.4	14.5	37.7
0241	8,295	22.6	61.4	16.0	42.0
024301	4,296	26.5	66.2	7.3	40.2
024302 *	7,386	35.1	54.2	10.7	12.4
0245	15,838	29.0	63.4	7.7	55.9
0247	7,756	24.5	63.9	11.5	53.4
0249	1,150	30.2	60.4	9.4	54.5
0251	2,995	24.2	67.8	8.0	54.8
0253	12,753	26.7	65.4	7.9	61.0
0255	6,884	17.2	75.1	7.7	43.6
0261	13,080	29.5	62.5	8.0	62.2
0263	9,811	28.5	63.2	8.2	59.5
0265	8,014	21.4	67.5	11.1	53.0
0267	1,923	24.0	67.6	8.5	47.0
0269	9,931	26.4	66.8	6.8	57.8
0271	8,897	25.6	63.1	11.3	54.6
0273	6,265	16.2	68.1	15.6	37.1
0275	2,718	13.4	67.3	19.3	27.8
0277	8,112	26.0	57.7	16.3	58.6
0279	11,764	27.9	63.6	8.5	57.2
0281	2,539	14.5	63.0	22.5	48.2
0283	8,370	25.9	63.0	11.1	54.8
0285	8,391	29.9	61.9	8.2	61.7
0287	4,547	27.4	64.3	8.3	51.9
0289	3,974	26.8	60.3	12.9	39.8
0291	12,413	29.7	62.9	7.5	62.4
0293	9,522	30.6	62.2	7.2	61.4
0295	7,588	21.6	68.7	9.8	44.5
0297	0	0.0	0.0	0.0	0.0
0301	6	0.0	100.0	0.0	0.0
0303	4,178	24.7	67.8	7.4	40.8
0307	3,586	17.8	71.1	11.1	24.7
0311	19	15.8	68.4	15.8	0.0
0313 *	113	12.4	77.0	10.6	24.8

* Census tract is within two or more community districts. Data are for entire census tract.

**Income and Education
by Census Tract, 2000
Manhattan Community District 12**

Census Tract	Median Household Income	% Persons below Poverty	% Families below Poverty	Population 25 +	% High School Graduates or Higher	% College Graduates or Higher
0237 *	\$22,087	34.5	32.4	4,591	53.1	12.7
0239	\$17,841	41.3	34.7	1,615	47.1	12.5
0241	\$26,491	27.0	23.6	5,501	61.1	24.1
024301	\$24,219	34.7	33.9	2,585	50.0	13.9
024302 *	\$11,482	52.2	51.3	3,971	48.9	4.9
0245	\$25,631	35.2	31.2	9,429	42.3	7.8
0247	\$30,106	30.5	28.6	5,053	56.9	18.5
0249	\$20,197	55.8	60.5	757	53.2	6.1
0251	\$21,354	45.6	38.8	1,885	45.7	7.3
0253	\$26,899	29.8	28.4	7,780	49.5	9.1
0255	\$35,068	23.3	19.2	4,651	74.5	37.9
0261	\$25,712	34.5	31.9	7,690	38.0	6.2
0263	\$30,297	27.4	28.5	5,721	51.0	9.2
0265	\$28,553	24.4	21.0	5,423	57.0	22.6
0267	\$19,947	46.1	38.7	1,035	48.0	17.6
0269	\$22,279	40.6	37.6	5,355	41.8	6.9
0271	\$32,168	22.5	18.9	5,689	59.4	22.6
0273	\$46,418	13.2	10.9	4,766	86.2	54.2
0275	\$55,865	6.5	4.0	2,201	91.5	64.6
0277	\$25,087	30.5	28.6	5,162	40.0	7.3
0279	\$30,387	30.6	31.4	7,307	58.5	21.2
0281	\$48,433	6.9	5.6	2,056	85.7	57.6
0283	\$26,238	29.7	27.3	5,218	60.7	19.6
0285	\$21,023	36.5	33.6	4,966	45.5	10.6
0287	\$29,613	19.8	19.8	2,905	64.9	27.1
0289	\$23,272	26.5	25.5	2,487	54.6	9.6
0291	\$21,826	35.8	32.9	7,198	42.6	9.8
0293	\$21,678	38.4	38.6	5,408	44.4	9.0
0295	\$35,069	21.1	19.4	5,273	76.3	33.4
0297	\$0	-	-	0	-	-
0301	\$0	-	-	0	-	-
0303	\$38,149	22.8	21.7	2,753	75.1	33.3
0307	\$47,994	12.3	10.4	2,812	87.0	48.6
0311	\$0	-	-	0	-	-
0313 *	\$75,625	0.0	0.0	89	92.1	47.2

* Census tract is within two or more community districts. Data are for entire census tract.

**Employment Status for Population 16 and Over
by Census Tract, 2000
Manhattan Community District 12**

Census Tract	Population 16+	Number of Persons 16+ in Labor Force	% of Labor Force Unemployed	% of Labor Force Female	% of Labor Force Male
0237 *	5518	2733	17.6	49.5	50.5
0239	2061	965	17.6	46.7	53.3
0241	6570	3501	12.9	50.3	49.7
024301	3240	1452	20.6	45.5	54.5
024302 *	5058	1964	25.2	56.2	43.8
0245	11746	6047	12.4	45.0	55.0
0247	6069	3159	13.1	46.7	53.3
0249	858	416	25.0	42.8	57.2
0251	2303	1130	36.6	42.8	57.2
0253	9816	4860	12.5	49.7	50.3
0255	5854	3426	31.8	47.3	52.7
0261	9688	4710	13.1	46.7	53.3
0263	7409	3977	17.3	45.7	54.3
0265	6486	3789	11.0	45.0	55.0
0267	1595	712	18.3	45.5	54.5
0269	7565	3872	27.8	36.9	63.1
0271	6896	3735	12.9	47.0	53.0
0273	5336	3545	5.6	49.6	50.4
0275	2355	1603	1.9	51.8	48.2
0277	6270	3105	18.9	44.7	55.3
0279	8795	4944	12.9	49.5	50.5
0281	2194	1395	6.7	51.6	48.4
0283	6423	3512	14.5	48.1	51.9
0285	6155	3055	15.3	46.9	53.1
0287	3421	1883	11.4	47.9	52.1
0289	3069	1473	16.4	54.2	45.8
0291	9120	4796	19.0	50.8	49.2
0293	6877	3304	12.7	50.1	49.9
0295	6135	3920	7.4	46.0	54.0
0297	0	0	-	-	-
0301	0	0	-	-	-
0303	3245	1985	8.2	51.2	48.8
0307	3046	2228	4.2	48.4	51.6
0311	0	0	-	-	-
0313 *	105	90	16.7	61.1	38.9

* Census tract is within two or more community districts. Data are for entire census tract.

**Selected Housing Characteristics
Total Housing Units & Occupancy Status
by Census Tract, 2000
Manhattan Community District 12**

Census Tract	Total Housing Units	Occupancy Status			
		Total Occupied Housing Units	% Owner Occupied	% Renter Occupied	% Overcrowded**
0237 *	2,817	2,602	4.8	8.3	20.9
0239	1,130	1,071	2.2	5.5	17.1
0241	3,489	3,328	13.2	4.8	16.9
024301	1,440	1,330	4.4	8.3	19.5
024302 *	2,593	2,553	0.5	1.6	17.1
0245	4,966	4,619	2.1	7.5	33.9
0247	2,688	2,595	9.4	3.6	23.5
0249	381	346	1.4	10.1	32.7
0251	901	866	1.3	4.0	34.5
0253	3,924	3,829	2.3	2.5	30.6
0255	2,402	2,341	2.2	2.6	14.8
0261	3,734	3,654	2.3	2.2	34.8
0263	2,936	2,868	0.6	2.4	36.1
0265	2,969	2,770	7.3	7.2	20.6
0267	735	681	0.9	7.9	32.7
0269	2,852	2,680	2.3	6.4	34.5
0271	3,026	2,946	3.8	2.7	24.9
0273	3,156	3,052	16.8	3.4	8.3
0275	1,545	1,461	42.8	5.7	4.0
0277	2,165	2,086	1.5	3.8	35.1
0279	4,119	4,023	1.7	2.4	29.7
0281	1,390	1,343	23.6	3.5	7.7
0283	3,298	3,177	13.8	3.8	27.7
0285	2,776	2,717	0.9	2.2	36.4
0287	1,722	1,681	1.8	2.4	27.5
0289	1,523	1,501	1.1	1.5	18.1
0291	3,865	3,776	4.0	2.4	34.9
0293	2,995	2,937	1.2	2.0	38.5
0295	3,348	3,260	4.3	2.7	19.8
0297	0	0	0.0	0.0	0.0
0301	0	0	0.0	0.0	0.0
0303	1,797	1,752	3.3	2.6	21.1
0307	1,897	1,832	28.7	3.5	7.1
0311	0	0	0.0	0.0	0.0
0313 *	59	59	59.3	0.0	0.0

* Census tract is within two or more community districts. Data are for entire census tract.

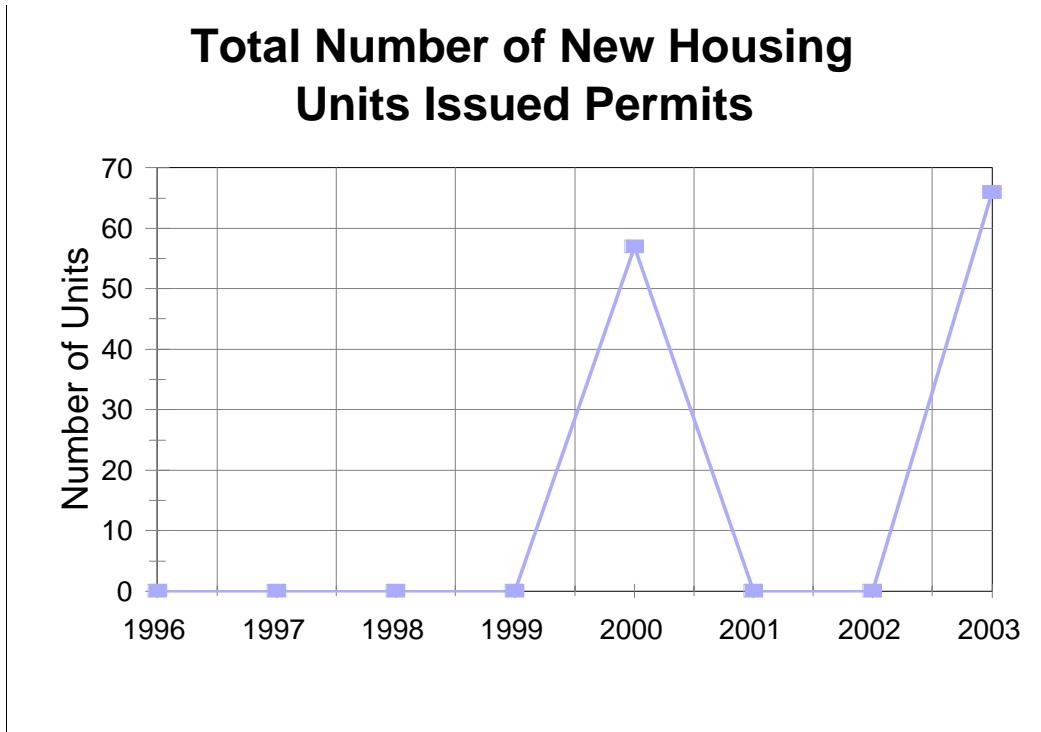
** "Overcrowded" units are those with more than one person per room.

**Selected Housing Characteristics
Number of Units & Age of Structure
by Census Tract, 2000
Manhattan Community District 12**

Census Tract	Total Housing Units	Units in Structure			Age of Structure		
		% 1 & 2 Units	% 3-9 Units	% 10 units or more	% Built 1990 to 2000	% Built 1950 to 1989	% Built before 1950
0237 *	2,817	2.7	8.8	88.5	2.6	24.6	72.8
0239	1,130	1.1	9.0	89.9	2.9	32.8	64.2
0241	3,489	1.7	2.3	96.0	0.6	37.3	62.1
024301	1,440	7.5	8.1	84.4	0.0	23.6	76.4
024302 *	2,593	0.7	0.9	98.3	0.6	75.9	23.4
0245	4,966	1.0	8.2	90.8	2.9	29.3	67.8
0247	2,688	0.7	5.1	94.2	0.4	23.6	76.0
0249	381	1.6	3.1	95.3	2.9	20.2	76.9
0251	901	0.6	5.7	93.8	1.7	36.3	62.0
0253	3,924	1.4	3.1	95.5	2.1	23.1	74.8
0255	2,402	1.6	0.6	97.8	0.5	30.9	68.6
0261	3,734	0.8	3.2	96.0	2.2	34.1	63.7
0263	2,936	3.0	3.3	93.7	0.4	27.4	72.2
0265	2,969	0.6	0.9	98.5	0.0	17.9	82.1
0267	735	0.0	1.0	99.0	0.0	23.5	76.5
0269	2,852	2.6	7.8	89.6	2.9	31.0	66.1
0271	3,026	1.4	2.0	96.7	1.0	19.9	79.0
0273	3,156	0.0	1.8	98.2	0.0	16.4	83.6
0275	1,545	1.1	1.9	97.0	0.0	14.0	86.0
0277	2,165	2.1	2.0	95.9	1.1	30.3	68.5
0279	4,119	1.1	2.3	96.6	0.7	25.3	74.0
0281	1,390	0.0	0.0	100.0	0.0	25.0	75.0
0283	3,298	0.8	2.2	97.0	0.0	45.1	54.9
0285	2,776	1.6	2.7	95.7	4.0	26.3	69.6
0287	1,722	0.9	2.6	96.5	0.9	16.0	83.1
0289	1,523	0.0	1.0	99.0	0.0	64.9	35.1
0291	3,865	0.8	3.8	95.4	1.8	27.6	70.6
0293	2,995	1.5	4.7	93.9	1.4	21.9	76.7
0295	3,348	0.3	4.2	95.5	2.0	20.2	77.9
0297	0	0.0	0.0	0.0	0.0	0.0	0.0
0301	0	0.0	0.0	0.0	0.0	0.0	0.0
0303	1,797	0.3	1.2	98.4	2.1	17.0	80.9
0307	1,897	1.2	0.6	98.2	0.3	22.5	77.2
0311	0	0.0	0.0	0.0	0.0	0.0	0.0
0313 *	59	13.6	0.0	86.4	0.0	25.4	74.6

* Census tract is within two or more community districts. Data are for entire census tract.

Selected Housing Characteristics
Building Permits Issued For New Residential Construction
Manhattan Community District 12, 1996 - 2003

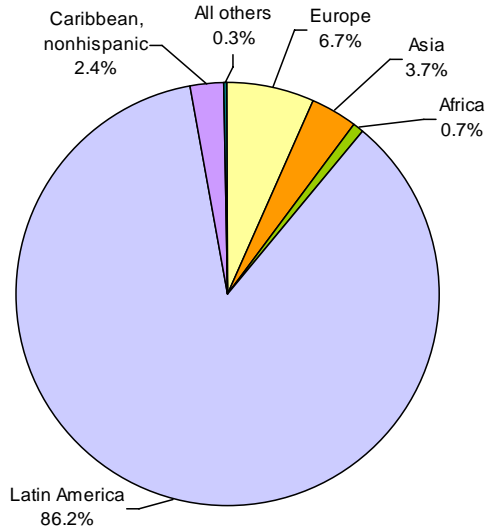


Permits by Building Size

Year	1 & 2 Unit Buildings		3 & 4 Unit Buildings		5+ Unit Buildings		Total Buildings	Total Units
	Buildings	Units	Buildings	Units	Buildings	Units		
1996	0	0	0	0	0	0	0	0
1997	0	0	0	0	0	0	0	0
1998	0	0	0	0	0	0	0	0
1999	0	0	0	0	0	0	0	0
2000	0	0	0	0	1	57	1	57
2001	0	0	0	0	0	0	0	0
2002	0	0	0	0	0	0	0	0
2003	1	2	0	0	2	64	3	66

**Foreign-born Population
Census 2000
Manhattan Community District 12**

Foreign-born by Area of Origin



CD foreign-born = 111,069

Foreign-born as a percent of total population = 53.3 %

**Foreign-born Rank Ordered
by Country of Birth**

	NUMBER	PERCENT
TOTAL, Foreign-born	111,069	100.0
Dominican Republic	78,818	71.0
Ecuador	4,253	3.8
Cuba	3,511	3.2
Mexico	3,314	3.0
Russia	1,487	1.3
Colombia	1,389	1.3
Germany	1,248	1.1
China*	1,116	1.0
Honduras	870	0.8
El Salvador	845	0.8
All Others	14,218	12.8

*China includes the Mainland, Hong Kong and Taiwan

**Language Proficiency
Census 2000
Manhattan Community District 12**

	Number	Percent
Total Population 5 Years and Over	194,050	100.0
Proficient in English	105,330	54.3
Not Proficient in English	88,720	45.7
Not Proficient in English	88,720	100.0
Language Spoken at Home:		
Spanish or Spanish Creole	82,835	93.4
Russian	1,721	1.9
French (incl Patois, Cajun, French Creole)	703	0.8
Chinese	664	0.7
Korean	383	0.4
Greek	321	0.4
German	269	0.3
Polish	223	0.3
Tagalog	152	0.2
African Languages	129	0.1
Arabic	111	0.1
All Others	1,209	1.4

**Selected Facilities and Program Sites
In New York City, 2002-2005**

MANHATTAN COMMUNITY DISTRICT 12

<u>Block</u>	<u>Lot</u>	<u>Facility Name</u>	<u>Facility Address</u>	<u>Facility Type</u>	<u>Capacity</u>	<u>Oversight Agency</u>
SCHOOLS						
<i>Public Elementary and Secondary Schools</i>						
2150	30	P.S. 5 ELLEN LURIE SCHOOL	3703 Tenth Ave	Elementary School - Public	1150 Enrollment	NYC DOE
2112	1	P.S. 8 LUIS BELLIARD SCHOOL	465 W 167 St	Elementary School - Public	738 Enrollment	NYC DOE
2215	824	P.S. 18 PARK TERRACE EARLY CHILD	4124 9 Ave	Elementary School - Public	391 Enrollment	NYC DOE
2107	26	P.S. 28 WRIGHT BROTHERS SCHOOL	475 W 155 St	Elementary School - Public	1242 Enrollment	NYC DOE
2167	29	P.S. 48 PO MICHAEL J BUCZEK SCHO	4360 Broadway	Elementary School - Public	653 Enrollment	NYC DOE
2229	12	P.S. 98 SHORACKAPPOCK SCHOOL	512 W 212 St	Elementary School - Public	919 Enrollment	NYC DOE
2133	40	P.S. 115 ALEXANDER HUMBOLDT SC	586 W 177 St	Elementary School - Public	1145 Enrollment	NYC DOE
2125	1	P.S. 128 AUDUBON SCHOOL	560 W 169 St	Elementary School - Public	1222 Enrollment	NYC DOE
2165	26	P.S. 132 JUAN PABLO DUARTE SCHOO	185 Wadsworth Ave	Elementary School - Public	1202 Enrollment	NYC DOE
2173	1	P.S. 152 DYCKMAN VALLEY SCHOOL	93 Nagle Ave	Elementary School - Public	1327 Enrollment	NYC DOE
2142	154	P.S. 173	306 Fort Washington Ave	Elementary School - Public	1082 Enrollment	NYC DOE
2234	7	P.S. 176	4862 Broadway	Elementary School - Public	743 Enrollment	NYC DOE
2171	36	P.S. 178 PROFESSOR JUAN VOSCH SC	12-18 Ellwood St	Elementary School - Public	437 Enrollment	NYC DOE
2179	365	P.S. 187 HUDSON CLIFFS SCHOOL	349 Cabrini Blvd	Elementary School - Public	401 Enrollment	NYC DOE
2159	51	P.S. 189	2580 Amsterdam Ave	Elementary School - Public	1378 Enrollment	NYC DOE
2142	133	P.S. 210 21ST CENTURY ACADEMY	4111 Broadway	Elementary School - Public	133 Enrollment	NYC DOE
2118	22	PS 4 DUKE ELLINGTON SCHOOL	500 W 160 St	Elementary School - Public	823 Enrollment	NYC DOE
2112	58	I.S. 90 MIRABEL SISTERS SCHOOL	21 Jumel Place	Intermediate/JHS -Public	1524 Enrollment	NYC DOE
2111	24	I.S. 164 EDWARD W. STITT SCHOOL	401 W 164 St	Intermediate/JHS -Public	1201 Enrollment	NYC DOE
2172	16	I.S. 218 SALOME UKENA	4600 Broadway	Intermediate/JHS -Public	1568 Enrollment	NYC DOE
2164	32	I.S. 528 BEA FULLER ROGERS SCHOO	180 Wadsworth Ave	Intermediate/JHS -Public	284 Enrollment	NYC DOE
2233	20	J.H.S. 52 INWOOD JUNIOR HIGH SCH	650 Academy St	Intermediate/JHS -Public	1825 Enrollment	NYC DOE
2155	35	J.H.S. 143 E. ROOSEVELT JUNIOR HIG	511 W 182nd St	Intermediate/JHS -Public	1770 Enrollment	NYC DOE
2179	365	M.S. 287 HUDSON CLIFFS MIDDLE SC	349 Cabrini Blvd	Intermediate/JHS -Public	470 Enrollment	NYC DOE
2160	18	HEALTH CAREERS & SCIENCES HIGH	549 Audubon Ave	Junior/Senior High School - Public	680 Enrollment	NYC DOE
2152	67	GREGORIO LUPERON HIGH SCH OF M	516-20 W 181st St	High School - Public	369 Enrollment	NYC DOE
2160	18	INTERNATIONAL HIGH SCHOOL FOR	549 Audubon Ave	High School - Public	647 Enrollment	NYC DOE

**Selected Facilities and Program Sites
In New York City, 2002-2005**

MANHATTAN COMMUNITY DISTRICT 12

<u>Block</u>	<u>Lot</u>	<u>Facility Name</u>	<u>Facility Address</u>	<u>Facility Type</u>	<u>Capacity</u>	<u>Oversight Agency</u>
<i>Public Elementary and Secondary Schools</i>						
2160	18	LAW & PUBLIC SERVICE HIGH SCHO	549 Audubon Ave	High School - Public	663 Enrollment	NYC DOE
2160	18	MEDIA & COMMUNICATIONS HIGH S	549 Audubon Ave	High School - Public	610 Enrollment	NYC DOE
<i>Private & Parochial Elementary and Secondary Schools</i>						
2242	19	GOOD SHEPHERD SCHOOL	620 Isham St	Elementary School - Private/Parochial	449 Enrollment	NYS DOE
2131	12	INCARNATION SCHOOL	570 W 175 St	Elementary School - Private/Parochial	542 Enrollment	NYS DOE
2202	25	MANHATTAN CHRISTIAN ACADEMY	401 W 205 St	Elementary School - Private/Parochial	270 Enrollment	NYS DOE
2139	210	MEDICAL CENTER NURSERY SCHOO	60 Haven Ave	Elementary School - Private/Parochial	74 Enrollment	NYS DOE
2175	136	OUR LADY QUEEN OF MARTYRS SCH	71 Arden St	Elementary School - Private/Parochial	394 Enrollment	NYS DOE
2166	66	SAINT ELIZABETH SCHOOL	612 W 187 St	Elementary School - Private/Parochial	393 Enrollment	NYS DOE
2201	29	SAINT JUDE SCHOOL	433 W 204 St	Elementary School - Private/Parochial	378 Enrollment	NYS DOE
2226	41	SAINT MATTHEW LUTHERAN SCHOO	200 Sherman Ave	Elementary School - Private/Parochial	149 Enrollment	NYS DOE
2121	20	SAINT ROSE OF LIMA SCHOOL	517 W 164 St	Elementary School - Private/Parochial	329 Enrollment	NYS DOE
2163	41	SAINT SPYRIDON PAROCHIAL SCHO	120 Wadsworth Ave	Elementary School - Private/Parochial	357 Enrollment	NYS DOE
2154	88	SHABAK CHRISTIAN SCHOOL	362 Audubon Ave	Elementary School - Private/Parochial	16 Enrollment	NYS DOE
2179	511	MOTHER CABRINI HIGH SCHOOL	701 Fort Washington Ave	Senior High School - Private/Parochial	455 Enrollment	NYS DOE
2156	83	YESHIVA UNIVERSITY HIGH SCHOOL	2540 Amsterdam Ave	Senior High School - Private/Parochial	317 Enrollment	NYS DOE
2180	135	YESHIVA RABBI S.R. HIRSCH	91 Bennett Ave	K-12 School - Private/Parochial	419 Enrollment	NYS DOE
<i>Colleges and Other Post-Secondary Institutions</i>						
2134	53	BORICUA COLLEGE	3755 Broadway	Independent - Degree Granting Institution	1261 Enrollment	NYS DOE
2138	40	COLUMBIA U COLL PHYSICIANS/SUR	630 W 168 St	Independent - Degree Granting Institution	See Main Campus	NYS DOE
2156	83	RABBI ELCHANAN THEOLOGICAL SE	2540 Amsterdam Ave	Independent - Degree Granting Institution	413 Enrollment	NYS DOE
2156	16	YESHIVA UNIVERSITY	500 W 185 St	Independent - Degree Granting Institution	6025 Enrollment	NYS DOE

RECREATIONAL AND CULTURAL FACILITIES

Libraries and Cultural Institutions

2153	53	FT. WASHINGTON LIBRARY	535 W 179 St	Public Library - Branch	180634 Annual Circ.	NYPL
2233	13	INWOOD LIBRARY	4790 Broadway	Public Library - Branch	203324 Annual Circ.	NYPL

**Selected Facilities and Program Sites
In New York City, 2002-2005**

MANHATTAN COMMUNITY DISTRICT 12

<u>Block</u>	<u>Lot</u>	<u>Facility Name</u>	<u>Facility Address</u>	<u>Facility Type</u>	<u>Capacity</u>	<u>Oversight Agency</u>
<i>Libraries and Cultural Institutions</i>						
2109	55	WASHINGTON HEIGHTS LIBRARY	1000 St Nicholas Ave	Public Library - Branch	75351 Annual Circ.	NYPL
<i>Parks</i>						
		BENNETT PARK	Ft Washington Ave, W 183 St, Pinehurst	Park/Playground - NYC	1.8 Acres	NYC DPR
		DYCKMAN HOUSES PLAYGROUND	W 204 St Bet 10 & Nagle Aves	Park/Playground - NYC	1 Acres	NYC DPR
		FORT TRYON PARK	Riverside Dr to Broadway, W 192 to Dy	Park/Playground - NYC	66.627 Acres	NYC DPR
		FORT WASHINGTON PARK	Riverside Drudson River,W 155-W 179	Park/Playground - NYC	159.992 Acres	NYC DPR
		HIGHBRIDGE PARK	W 155 & Dyckman Sts, Edgecombe & A	Park/Playground - NYC	118.753 Acres	NYC DPR
		INWOOD HILL PARK	Dyckman Studson River arlem River Sh	Park/Playground - NYC	196.398 Acres	NYC DPR
		ISHAM PARK	Broadway, Isham St, Inwood Pk	Park/Playground - NYC	20.095 Acres	NYC DPR
		J HOOD WRIGHT PARK	Ft Washington & Haven Aves, W 173 St	Park/Playground - NYC	6.699 Acres	NYC DPR
		PS 128 PLAYGROUND	Audubon Ave, W 169 & W 170 Sts	Park/Playground - NYC	0.656 Acres	NYC DPR
		PS 28 PLAYGROUND	St Nicholas Ave & W 156 St	Park/Playground - NYC	0.584 Acres	NYC DPR
		WEST 186TH ST BASKETBALL COURT	W.186 St, Audubon, St. Nicholas Aves	Other Athletic/Recreation Facility - NYC	0.123 Acres	NYC DPR
		BROADWAY CENTER PLOTS	Broadway, W 156 to W 168 Sts	Triangle, Strip, Plaza, or Sitting Area - NYC	1.139 Acres	NYC DPR
		GORMAN MEMORIAL PARK	Broadway to Wadsworth Terr, W 189 to	Triangle, Strip, Plaza, or Sitting Area - NYC	1.89 Acres	NYC DPR
		LT WILLIAM TIGHE TRIANGLE	Riverside Dr, Dyckman St & Broadway	Triangle, Strip, Plaza, or Sitting Area - NYC	0.156 Acres	NYC DPR
		MCKENNA SQUARE (T)	W 165 St, Amsterdam to Audubon Aves	Triangle, Strip, Plaza, or Sitting Area - NYC	0.24 Acres	NYC DPR
		MCNALLY PLAZA	Amsterdam Ave, W 181 St	Triangle, Strip, Plaza, or Sitting Area - NYC	0.067 Acres	NYC DPR
		MITCHELL SQUARE	Broadway, St Nicholas Ave, W 166 to W	Triangle, Strip, Plaza, or Sitting Area - NYC	0.774 Acres	NYC DPR
		PLAZA LAFAYETTE	Riverside Dr, W 181 St to Haven Ave	Triangle, Strip, Plaza, or Sitting Area - NYC	0.092 Acres	NYC DPR
		PLOT	E/S Riverside Dr, Haven Ave, W 176 to	Triangle, Strip, Plaza, or Sitting Area - NYC	1.38 Acres	NYC DPR
		PLOT	E/S Riverside Dr, W 168 to W 177 Sts	Triangle, Strip, Plaza, or Sitting Area - NYC	1.494 Acres	NYC DPR
		PLOT	Riverside Dr, Ft Tyron Pk Northern Ave,	Triangle, Strip, Plaza, or Sitting Area - NYC	3.567 Acres	NYC DPR
		DYCKMAN HOUSE MUSEUM	Broadway & W 204 St	Beach, Garden, Natural Area, Other - NYC	0.545 Acres	NYC DPR
		ROGER MORRIS PARK	Jumel Terr to Edgecombe Ave, W 160 to	Beach, Garden, Natural Area, Other - NYC	1.524 Acres	NYC DPR
		SHERMAN CREEK WETLANDS	Shrmn Crk H20ft, Harlem Rvr Drvwy, 1	Beach, Garden, Natural Area, Other - NYC	15.06 Acres	NYC DPR
		STAIRWAY STEPS (BUSHMAN)	Edgecombe Ave, W 157 St	Beach, Garden, Natural Area, Other - NYC	0.08 Acres	NYC DPR
		GREENSTREET	Nagle Avenue, Broadway	Joint NYCDOT/DPR Landscaped Area	NA	NYC DOT

**Selected Facilities and Program Sites
In New York City, 2002-2005**

MANHATTAN COMMUNITY DISTRICT 12

<u>Block</u>	<u>Lot</u>	<u>Facility Name</u>	<u>Facility Address</u>	<u>Facility Type</u>	<u>Capacity</u>	<u>Oversight Agency</u>
<i>Parks</i>						
		GREENSTREET	Broadway & West 217th-218th Street	Joint NYCDOT/DPR Landscaped Area	NA	NYC DOT
		GREENSTREET	Broadway & West 168th Street	Joint NYCDOT/DPR Landscaped Area	NA	NYC DOT
		GREENSTREET	Broadway & Riverside Drive (Median)	Joint NYCDOT/DPR Landscaped Area	NA	NYC DOT
		GREENSTREET	Broadway & Nagle Street	Joint NYCDOT/DPR Landscaped Area	NA	NYC DOT
		GREENSTREET	Broadway & Morgan Pl & 157 Th St	Joint NYCDOT/DPR Landscaped Area	NA	NYC DOT
		GREENSTREET	161st St, Amsterdam Ave, St. Nicholas	Joint NYCDOT/DPR Landscaped Area	NA	NYC DOT
		GREENSTREET	Margaret Corbin Circle	Joint NYCDOT/DPR Landscaped Area	NA	NYC DOT
		GREENSTREET	Plaza Lafayette & 181st St & Haven St (Joint NYCDOT/DPR Landscaped Area	NA	NYC DOT
		GREENSTREET	St Nicholas Ave & West 168th Street	Joint NYCDOT/DPR Landscaped Area	NA	NYC DOT
		GREENSTREET	Riverside Dr & 155th St	Joint NYCDOT/DPR Landscaped Area	NA	NYC DOT
		GREENSTREET	Riverside Dr & 156th & 157th Streets	Joint NYCDOT/DPR Landscaped Area	NA	NYC DOT
		GREENSTREET	Circle at Isham Park	Joint NYCDOT/DPR Landscaped Area	NA	NYC DOT
		GREENSTREET	Edgecomb Av & West 170th St & Amste	Joint NYCDOT/DPR Landscaped Area	NA	NYC DOT
		GREENSTREET	Broadway & Dyckman Av & Riverside	Joint NYCDOT/DPR Landscaped Area	NA	NYC DOT
		GREENSTREET	Fort George Avenue & 193rd Street	Joint NYCDOT/DPR Landscaped Area	NA	NYC DOT
		GREENSTREET	F. Douglass Blvd, b/t 155th & 168th Stre	Joint NYCDOT/DPR Landscaped Area	NA	NYC DOT
		GREENSTREET	F. Douglass Blvd, Between 158th St& 1	Joint NYCDOT/DPR Landscaped Area	NA	NYC DOT
		GREENSTREET	Edgecomb Ave & West 155th Street	Joint NYCDOT/DPR Landscaped Area	NA	NYC DOT
		GREENSTREET	Isham St & Seaman Ave	Joint NYCDOT/DPR Landscaped Area	NA	NYC DOT
		GREENSTREET	Broadway, Sherman Ave, Broadway Ent	Joint NYCDOT/DPR Landscaped Area	NA	NYC DOT
		GREENSTREET	Cabrini Blvd & Pinehurst Ave & 187th S	Joint NYCDOT/DPR Landscaped Area	NA	NYC DOT
		GREENSTREET	Riverside Dr & 157th St	Joint NYCDOT/DPR Landscaped Area	NA	NYC DOT
		GREENSTREET	Broadway & West 220th Street	Joint NYCDOT/DPR Landscaped Area	NA	NYC DOT
		VETERANS TRIANGLE	Sylvan Terrace & St Nicholas & Jumel T	Joint NYCDOT/DPR Landscaped Area	NA	NYC DOT

PUBLIC SAFETY AND CRIMINAL JUSTICE FACILITIES

2112	10	33RD PRECINCT	2207 Amsterdam Ave	NYC Police Station	NA	NYPD
------	----	---------------	--------------------	--------------------	----	------

**Selected Facilities and Program Sites
In New York City, 2002-2005**

MANHATTAN COMMUNITY DISTRICT 12

<u>Block</u>	<u>Lot</u>	<u>Facility Name</u>	<u>Facility Address</u>	<u>Facility Type</u>	<u>Capacity</u>	<u>Oversight Agency</u>
2180	108	34TH PRECINCT	4295 Broadway	NYC Police Station	NA	NYPD
2126	35	ENGINE 67	514 W 170 St	NYC Fire House	NA	FDNY
2120	46	ENGINE 84 LADDER 34	513 W 161 St	NYC Fire House	NA	FDNY
2155	30	ENGINE 93 LADDER 45 BATTALION 1	515 W 181 St	NYC Fire House	NA	FDNY
2224	15	ENGINE 95 LADDER 36	29 Vermilyea Ave	NYC Fire House	NA	FDNY
2110	91	EDGEcombe CORRECTIONAL FACILI	611 Edgecombe Ave	New York State Correctional Facility	632 Beds	NYS DCS

HOSPITALS, NURSING HOMES, AND AMBULATORY PROGRAMS

Nursing Homes and Hospital Inpatient Units

2180	570	FORT TRYON CTR FOR REHAB & NUR	801 W 190 St	Residential Health Care Facility	205 Beds	NYS DOH
2160	1	ISABELLA GERIATRIC CENTER	515 Audubon Ave	Residential Health Care Facility	705 Beds	NYS DOH
2138	40	NY PRESBYTERIAN HOSP COLUMBIA	622 W 168 St	Hospital	888 Beds	NYS DOH
2244	100	NY PRESBYTERIAN HOSPITAL ALLEN	5141 Broadway	Hospital	212 Beds	NYS DOH

Ambulatory Facilities and Programs

2138	40	COLUMBIA UNIVERSITY HEALTH CA	630 W 168 St	Free Standing Health Center	NA	NYS DOH
2117	34	COMMUNITY LEAGUE CENTER	1996 Amsterdam Ave	Free Standing Health Center	NA	NYS DOH
2117	34	COMMUNITY LEAGUE HEALTH CENT	500 W 159 St	Free Standing Health Center	NA	NYS DOH
2170	70	NEW YORK NEURO & REHAB CENTE	4468 Broadway	Free Standing Health Center	NA	NYS DOH
2138	40	WASHINGTON HEIGHTS-INWOOD AM	622 W 168 St	Free Standing Health Center	NA	NYS DOH
2180	125	WEST 185TH STREET CENTER	4337 Broadway	Free Standing Health Center	NA	NYS DOH
2221	7501	ACADEMY POST PRIMARY CARE CLI	571 Academy St	Hospital Affiliated Health Center	NA	NYS DOH
2123	48	AUDUBON AVENUE PRACTICE	21 Audubon Ave	Hospital Affiliated Health Center	NA	NYS DOH
2237	75	BROADWAY PRIMARY CARE CENTE	4781-83 Broadway	Hospital Affiliated Health Center	NA	NYS DOH
2136	235	FORT WASHINGTON GERIATRIC PRA	99 Fort Washington Ave	Hospital Affiliated Health Center	NA	NYS DOH
2134	180	MORGAN PLACE PRACTICE	610 W 158 St	Hospital Affiliated Health Center	NA	NYS DOH
2172	56	NAGLE AVENUE PRACTICE	64 Nagle Ave	Hospital Affiliated Health Center	NA	NYS DOH
2138	24	PEDIATRICS 2000	600 W 168 St	Hospital Affiliated Health Center	NA	NYS DOH
2179	100	PRIMARY CARE CLINIC	481 Fort Washington Ave	Hospital Affiliated Health Center	NA	NYS DOH

**Selected Facilities and Program Sites
In New York City, 2002-2005**

MANHATTAN COMMUNITY DISTRICT 12

<u>Block</u>	<u>Lot</u>	<u>Facility Name</u>	<u>Facility Address</u>	<u>Facility Type</u>	<u>Capacity</u>	<u>Oversight Agency</u>
<i>Ambulatory Facilities and Programs</i>						
2153	81	WEST 180TH STREET PRACTICE	549 W 180 St	Hospital Affiliated Health Center	NA	NYS DOH
2138	24	WASHINGTON HEIGHTS CHILD HEAL	600 W 168 St	HHC Child Health Clinic	NA	NYS DOH
2216	1	DYCKMAN FAMILY HEALTH CENTER	175 Nagle Ave	HHC Communicare	NA	NYS DOH
ALCOHOLISM & SUBSTANCE ABUSE SERVICES						
<i>Non-Residential</i>						
2234	1	INWOOD COMMUNITY SERVS - ALCS	651 Academy St	Med Supervised Outp Svc - Alcohol/Sub Abuse	NA	NYS OASAS
2152	48	ALIANZA DOM.- CREO PROG. - D.F. O	2410 Amsterdam Ave	Non-Med Supervised Outp Svc - Alc/Sub Abuse	NA	NYS OASAS
2234	1	INWOOD COMM SRVS INC-SA PAROL	651 Academy St	Non-Med Supervised Outp Svc - Alc/Sub Abuse	100 Cert. Caseload	NYS OASAS
2234	1	INWOOD COMMUNITY SERVICES- D.	651 Academy St	Non-Med Supervised Outp Svc - Alc/Sub Abuse	110 Cert. Caseload	NYS OASAS
2152	46	ARTC - MMTP CLINIC	500 W 180 St	Methadone Treatment Clinic - Sub Abuse	400 Cert. Caseload	NYS OASAS
MENTAL HEALTH SERVICES						
<i>Residential</i>						
2129	46	FOUNTAIN HOUSE COMMUNITY LIVI	2264-66 Amsterdam Ave	Community-Based Residence - Mental Health	20 Beds	NYS OMH
2129	16	FOUNTAIN HOUSE(NORTH)SUPERVIS	552 W 173 St	Community-Based Residence - Mental Health	12 Beds	NYS OMH
2123	62	ARMI INDEPENDENCE HOUSE II	500 W 167 St	Community-Based Residence - Mental Health	24 Beds	NYS OMH
2244	100	PRESBYTERIAN HOSPITAL ALLEN PA	5141 Broadway	Hospital Based Inpatient Care - Mental Health	35 Beds	NYS OMH
2138	40	PRESBYTERIAN HOSPITAL CTRS IP U	622 W 168 St	Hospital Based Inpatient Care - Mental Health	24 Beds	NYS OMH
2139	80	NEW YORK STATE PSYCHIATRIC INS	722 W 168 St	State Operated Psychiatric Center	36 Beds	NYS OMH
<i>Non-Residential</i>						
2176	30	ALIANZA DOMINICANA CLINIC TREA	715 W 179 St	Mental Health Clinic/Day Treatment	NA	NYS OMH
2124	43	AUDUBON BALLROOM FAMILY CEN	3940 Bway	Mental Health Clinic/Day Treatment	NA	NYS OMH
2167	56	CCCS-INWOOD MENTAL HEALTH CLI	652 West 187 St	Mental Health Clinic/Day Treatment	NA	NYS OMH
2139	85	COLUMBIA PRESBYTERIAN CENTER	710 W 168 St	Mental Health Clinic/Day Treatment	NA	NYS OMH
2138	40	COLUMBIA PRESBYTERIAN CTR PEDI	3959 Broadway	Mental Health Clinic/Day Treatment	NA	NYS OMH
2234	1	GET-CENTERED MENTAL HEALTH CL	651 Academy St	Mental Health Clinic/Day Treatment	NA	NYS OMH
2153	81	JBFCS MANHATTAN NORTH CLINIC	549 W 180 St	Mental Health Clinic/Day Treatment	NA	NYS OMH

**Selected Facilities and Program Sites
In New York City, 2002-2005**

MANHATTAN COMMUNITY DISTRICT 12

<u>Block</u>	<u>Lot</u>	<u>Facility Name</u>	<u>Facility Address</u>	<u>Facility Type</u>	<u>Capacity</u>	<u>Oversight Agency</u>
<i>Non-Residential</i>						
2139	80	ROCKLAND P.C. CLINIC FOR THE DE	722 W 168 St	Mental Health Clinic/Day Treatment	NA	NYS OMH
2175	98	NYS PSYCHIATIC INSTITUTE/INWOO	26 Sherman Ave	Mental Health Clinic/Day Treatment	66 Cert. Caseload	NYS OMH
2123	48	WASHINGTON HEIGHTS COMM SERV	513 W 166 St	Mental Health Clinic/Day Treatment	80 Cert. Caseload	NYS OMH
2138	40	COLUMBIA PRESBYTERIAN CENTER	622 W 168 St	Emergency/Crisis Intervention - Mental Health	6 Cert. Caseload	NYS OMH

MENTAL RETARDATION & DEVELOPMENTAL DISABILITIES SERVICES

<i>Residential</i>						
2248	7	CATHOLIC GUARDIAN SOCIETY OF N	107-109 Payson Ave	Intermediate Care Facility - MR/DD	10 Beds	NYS OMRDD
2120	14	FEDERATION OF PUERTO RICAN	550 W 162 St	Intermediate Care Facility - MR/DD	10 Beds	NYS OMRDD
2154	96	FEDERATION OF PUERTO RICAN	569 W 183 St	Intermediate Care Facility - MR/DD	8 Beds	NYS OMRDD
2134	95	CENTRO SOCIAL LA ESPERANZA, INC	3763 Broadway	Community Residence - MR/DD	11 Beds	NYS OMRDD
2246	125	FEDERATION EMPLOY. & GUIDANCE	1795 Riverside Drive	Residential Alternative - MR/DD	4 Beds	NYS OMRDD
2246	125	FEDERATION EMPLOY. & GUIDANCE	1795 Riverside Drive	Residential Alternative - MR/DD	4 Beds	NYS OMRDD
2127	9	METRO NEW YORK DDSO	566 W 171 St	Residential Alternative - MR/DD	12 Beds	NYS OMRDD
2142	161	PARTNERSHIP FOR INNOVATIVE CO	336 Fort Washington Ave	Residential Alternative - MR/DD	4 Beds	NYS OMRDD
2142	161	PARTNERSHIP FOR INNOVATIVE CO	336 Fort Washington Ave	Residential Alternative - MR/DD	6 Beds	NYS OMRDD
2134	71	PROGRAM DEVELOPMENT SERVICES	790 Riverside Drive	Residential Alternative - MR/DD	6 Beds	NYS OMRDD
<i>Non-Residential</i>						
2123	48	CENTRO SOCIAL LA ESPERANZA, INC	21 Audubon Ave	Clinic/Day Treatment - MR/DD	75 Cert. Caseload	NYS OMRDD
2123	48	CENTRO SOCIAL LA ESPERANZA, INC	21 Audubon Ave	Day Training/Preschool Program - MR/DD	32 Cert. Caseload	NYS OMRDD

DAYCARE AND RESIDENTIAL FACILITIES FOR CHILDREN

<i>Residential</i>						
2134	218	OPERATION LIVE RIGHT	157-10 Riverside Dr	Agency Operated Boarding Home	6 Beds	NYC ACS
2134	218	OPERATION LIVE RIGHT	157-10 Riverside Drive	Agency Operated Boarding Home	6 Beds	NYC ACS
<i>Daycare and Headstart Facilities</i>						
2216	1	INWOOD NURSERY SCHOOL	3732 10 Ave	Group Day Care - Public	60 Children	NYC DOHM

**Selected Facilities and Program Sites
In New York City, 2002-2005**

MANHATTAN COMMUNITY DISTRICT 12

<u>Block</u>	<u>Lot</u>	<u>Facility Name</u>	<u>Facility Address</u>	<u>Facility Type</u>	<u>Capacity</u>	<u>Oversight Agency</u>
<i>Daycare and Headstart Facilities</i>						
2132	47	LA FAMILIA UNIDA DAY CARE	2346 Amsterdam Ave	Group Day Care - Public	97 Children	NYC DOHM
2234	29	NICHOLAS CARDEL DCC	84 Vermilyea Ave	Group Day Care - Public	60 Children	NYC DOHM
2142	133	QUO VADIS DCC INC.	4111 Broadway	Group Day Care - Public	36 Children	NYC DOHM
2111	58	RENA DAY CARE CENTER	639 Edgecombe Ave	Group Day Care - Public	160 Children	NYC DOHM
2108	23	UNITED FED'N/BLACK COM ORG CHI	474 W 159 St	Group Day Care - Public	128 Children	NYC DOHM
2143	48	WASHINGTON HEIGHTS CCC	610-14 W 175 St	Group Day Care - Public	75 Children	NYC DOHM
2179	511	BABIES PREP SCH	701 Ft. Washington Ave	Group Day Care - Private	12 Children	NYC DOHM
2180	35	BARNARD SCHOOL, THE	554 Ft. Washington Ave	Group Day Care - Private	20 Children	NYC DOHM
2162	1	BRIDGE COMMUNITY-NURSERY	111 Wadsworth Ave	Group Day Care - Private	20 Children	NYC DOHM
2180	27	FORT TRYON JEWISH CTR	524 Ft. Washington Ave	Group Day Care - Private	20 Children	NYC DOHM
2144	29	HACER PARENTS IN ACTION	611 W 177 St	Group Day Care - Private	20 Children	NYC DOHM
2180	35	HERBERT G. BIRCH ECC HS	554 Fort Washington Ave	Group Day Care - Private	169 Children	NYC DOHM
2160	1	ISABELLA CHILD DAY CARE CENTER	515 Audubon Ave	Group Day Care - Private	39 Children	NYC DOHM
2139	210	MEDICAL CENTER NURSERY SCHOO	60 Haven Ave	Group Day Care - Private	60 Children	NYC DOHM
2160	1	MONTESSORI ON THE PARK	525 Audubon Ave	Group Day Care - Private	35 Children	NYC DOHM
2235	29	NOAH'S ARK DAY CARE	120 Vermilyea Ave	Group Day Care - Private	60 Children	NYC DOHM
2139	144	PRESBYTERIAN HOSPITAL INFANT&	61 Haven Ave	Group Day Care - Private	66 Children	NYC DOHM
2170	118	ROCKY MOUNT DAY CARE	37-41 Hillside Ave	Group Day Care - Private	20 Children	NYC DOHM
2137	168	THE NURSERY INFANT TODDLER CE	130 Ft. Washington Ave	Group Day Care - Private	40 Children	NYC DOHM
2237	18	THE PRE-SCH HOUSE LTD	20 Cumming St	Group Day Care - Private	16 Children	NYC DOHM
2177	3	UPTOWN NURSERY & KINDERGARTE	1 Cabrini Blvd	Group Day Care - Private	29 Children	NYC DOHM
2172	64	YAI/NYL, HARRY H. GORDON SCHOO	54 Nagle Ave	Group Day Care - Private	42 Children	NYC DOHM
2172	64	YM&UWHA OF WASHINGTON HEIGH	54 Nagle Ave	Group Day Care - Private	39 Children	NYC DOHM
2150	30	CHILDREN'S AID SOCIETY HS P.S 5	3703 10 Ave	Head Start Center - Public	58 Children	NYC DOHM
2164	52	FORT GEORGE ENRICHMENT HS#2	210 Wadsworth Ave	Head Start Center - Public	60 Children	NYC DOHM
2166	82	FT. GEORGE HS CENTRAL #1	1525 St Nicholas Ave	Head Start Center - Public	112 Children	NYC DOHM
2114	58	NORTH PRESBYTERIAN HS	531 W 155 St	Head Start Center - Public	98 Children	NYC DOHM
2114	58	NORTH PRESBYTERIAN HS	529 W 155 St	Head Start Center - Public	12 Children	NYC DOHM

**Selected Facilities and Program Sites
In New York City, 2002-2005**

MANHATTAN COMMUNITY DISTRICT 12

<u>Block</u>	<u>Lot</u>	<u>Facility Name</u>	<u>Facility Address</u>	<u>Facility Type</u>	<u>Capacity</u>	<u>Oversight Agency</u>
<i>Daycare and Headstart Facilities</i>						
2134	195	RIVERSIDE HEAD START	800 Riverside Dr	Head Start Center - Public	27 Children	NYC DOHM
2112	1	CHILDREN'S AID SOCIETY AT PS.8 HS	465 W 167 St	Head Start Center - Private	55 Children	NYC DOHM
2175	136	OUR LADY QUEEN OF MARTYRS HS	71-91 Arden St	Head Start Center - Private	40 Children	NYC DOHM

FACILITIES FOR SENIORS

2180	172	AGUDATH MORIAH LUNCHEON	90 Bennett Ave	Senior Center	3030 Av. Meals/Month	NYC DFTA
2142	133	ARC FT WASHINGTON SENIOR CENT	4111 Broadway	Senior Center	3930 Av. Meals/Month	NYC DFTA
2109	3	COTHOA LUNCHEON CLUB SENIOR C	2005 Amsterdam Ave	Senior Center	2370 Av. Meals/Month	NYC DFTA
2216	1	DYCKMAN SENIOR CENTER	3754 10th Ave	Senior Center	2490 Av. Meals/Month	NYC DFTA
2136	235	FT WASHINGTON HOUSES	99 Ft Washington Ave	Senior Center	3150 Av. Meals/Month	NYC DFTA
2116	33	M. MCLEOD BETHUNE SENIOR CENT	1970 Amsterdam Ave	Senior Center	3030 Av. Meals/Month	NYC DFTA
2234	29	RAIN INWOOD SR CENTER	84 Vermilyea Ave	Senior Center	2310 Av. Meals/Month	NYC DFTA
2167	56	WASH HGTS COMMUNITY SVC SR CT	650 W. 187th St	Senior Center	4950 Av. Meals/Month	NYC DFTA
2172	64	YM-YWHA OF WASH HGTS & INWOO	54 Nagle Ave	Senior Center	5670 Av. Meals/Month	NYC DFTA

RESIDENTIAL FACILITIES AND FOOD PROGRAMS FOR ADULTS & FAMILIES

Residential

2114	70	THE ESTELLA	575 W 155 St	DHS-Contracted Supportive SRO Housing	28 Singles Units	NYC DHS
2132	30	THE HEIGHT	530 W 178 St	DHS-Contracted Supportive SRO Housing	55 Singles Units	NYC DHS
2137	70	THE RIO	10 Fort Washington Ave	DHS-Contracted Supportive SRO Housing	75 Singles Units	NYC DHS
2122	77	VOLUNTEERS OF AMERICA	560 W 165 St	DHS-Contracted Supportive SRO Housing	106 Singles Units	NYC DHS
2110	17	LANTERN GROUP	436-442 W 163 St	HPD-Assisted Supportive Housing - Adults	70 Singles Units	NYC HPD
2138	79	FORT WASHINGTON ARMORY	216 Fort Washington Ave	Shelter For Singles - DHS Contracted	200 Beds	NYC DHS
2154	11	HEIGHT RESIDENCE	566 W 182 St	Shelter For Singles - by DHS Referral	25 Beds	NA
2131	23	LEXI PLACE	555 W 174 St	Shelter For Singles - by DHS Referral	21 Beds	NA

Food Programs and Drop-In Centers

2115	33	MINISTRY OF THE HOMELESS SDA	502 W 157 St	Soup Kitchen	NA	NA
------	----	------------------------------	--------------	--------------	----	----

**Selected Facilities and Program Sites
In New York City, 2002-2005**

MANHATTAN COMMUNITY DISTRICT 12

<u>Block</u>	<u>Lot</u>	<u>Facility Name</u>	<u>Facility Address</u>	<u>Facility Type</u>	<u>Capacity</u>	<u>Oversight Agency</u>
<i>Food Programs and Drop-In Centers</i>						
2162	47	BEREA PENTECOSTAL CHURCH	617-619 W 179 St	Food Pantry	NA	NA
2222	41	COMMUNITY ASSOCIATION OF PROG	100 Post Ave	Food Pantry	NA	NA
2132	7	COMMUNITY CENTER OF IMMIGRAN	215 Audubon Ave	Food Pantry	NA	NA
2117	34	COMMUNITY LEAGUE OF THE HEIGH	500 W 159 St	Food Pantry	NA	NA
2226	41	EVANGELICAL LUTHERAN CHURCH	202 Sherman Ave	Food Pantry	NA	NA
2177	116	EZRAS MOSHE INC.	90 Pinehurst Ave	Food Pantry	NA	NA
2112	15	FRESH YOUTH INITIATIVES	2201 Amsterdam Ave	Food Pantry	NA	NA
2242	51	GOOD SHEPHERD FOOD PANTRY	608 Isham St	Food Pantry	NA	NA
2162	45	IGLESIA EVANGELICA METODISTA	603 W 179 St	Food Pantry	NA	NA
2180	150	JEWISH COUNCIL OF WASHINGTON	121 Bennett Ave	Food Pantry	NA	NA
2154	95	MINORITY TASK FORCE SCATTER SI	567 W 183 St	Food Pantry	NA	NA
2219	51	WORLDWIDE MISSIONARY MOVEME	501 W 207 St	Food Pantry	NA	NA
2107	12	BETHEL HOLY CHURCH	922 St. Nicholas Ave	Joint Soup Kitchen & Food Pantry	NA	NA
2202	25	LOVE KITCHEN	401 W 205 St	Joint Soup Kitchen & Food Pantry	NA	NA
2116	33	SPANISH SDA CHURCH OF FT. WASHI	507 W 157 St	Joint Soup Kitchen & Food Pantry	NA	NA