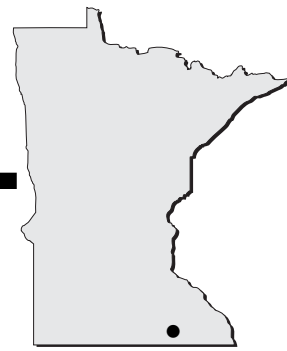


**Rochester - RST**  
[rochesterintlairport.com](http://rochesterintlairport.com)

---



**Airport Manager:** Steve Leqve - 507-282-2328 - [sleqve@rochesterintlairport.com](mailto:sleqve@rochesterintlairport.com)

**Contact Person:** Steve Leqve - 507-282-2328 - [sleqve@rochesterintlairport.com](mailto:sleqve@rochesterintlairport.com)

**Chamber of Com:** 507-288-1122 - [www.rochestermnchamber.com](http://www.rochestermnchamber.com)

**Aero Cht Coord:** 13-J

**AWOS/ASOS:** 507-285-0298

**MnWAS Loc/Hrs:** Rochester Aviation - 24 Hours  
Rare Aircraft Flight School - 8:00 A.M. - 5:00 P.M.

**Attended:** All/All/All

**Fuel:** 100LL, Jet A

**Self Service Fuel:** No

**After Hrs Service:** 507-282-1717

**FBO(s):** Rochester Aviation - 507-282-1717 - 122.95 - [Steve@rochesteraviation.com](mailto:Steve@rochesteraviation.com) - [www.rochesteraviation.com](http://www.rochesteraviation.com)

**Ground Transport:** Yellow Cab - 507-282-2222

**Food Service:** The Wright Stuff Food & Drink - 507-252-9869 - In Main Terminal  
Hangar Bar & Grill - 507-288-8444 - On Airport

**Dining:** The Wright Stuff Food & Drink - 507-252-9869 - In Main Terminal  
Hangar Bar & Grill - 507-288-8444 - On Airport

**Lodging:** Sleep Inn & Suites - 507-536-7000 - On Airport  
Holiday Inn South - 507-288-1844 - 8 Miles  
Hampton Inn - 507-287-9050 - 7 Miles  
AmericInn Motel - 507-533-4747 - 4 Miles

**Airport Events:** None Reported

**Underwing Camp:** No

**Campgrounds:** Autumn Woods AmericInn Park - 507-289-1123 - 1 Mile

**Golf Courses:** Oak Summit - .25 Mile  
Willow Creek - 4 Miles  
Riverview Greens - 4 Miles

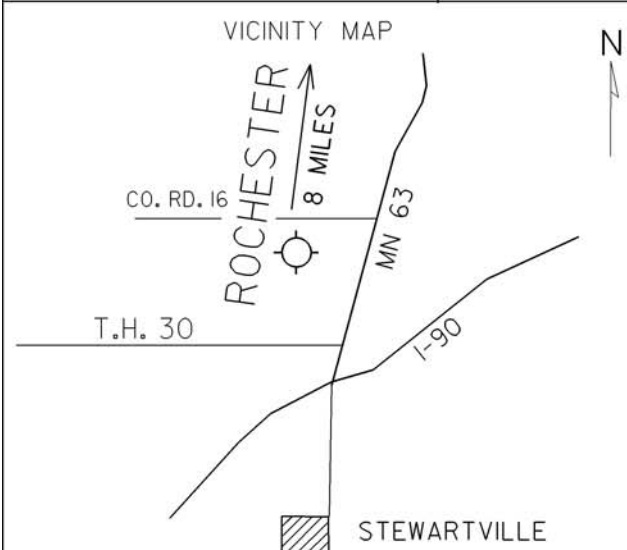
**Local Attractions:** Mayo Clinic  
Mayo Civic Center

**Comments:** ILS RWY 13 109.1, RWY 31 108.5  
U. S. Customs Available Monday - Friday, 8:30 A.M. - 5:00 P.M. CST, After Hours Or Weekends Require Prior Notification - 507-285-5278  
Chamber Of Commerce E-Mail - [chamber@rochestermnchamber.com](mailto:chamber@rochestermnchamber.com)  
Airport Open 24 Hours  
Scheduled Air Service

FIELD ELEV. 1317'

(RST)

ROCHESTER



SEC. CH: CHICAGO (N)

LAT: 43° 54.5'

LONG: 92° 29.9'

COMM:

GND: 121.9, ATIS: 120.5

CTAF: 118.3, RCO FSS: 122.45

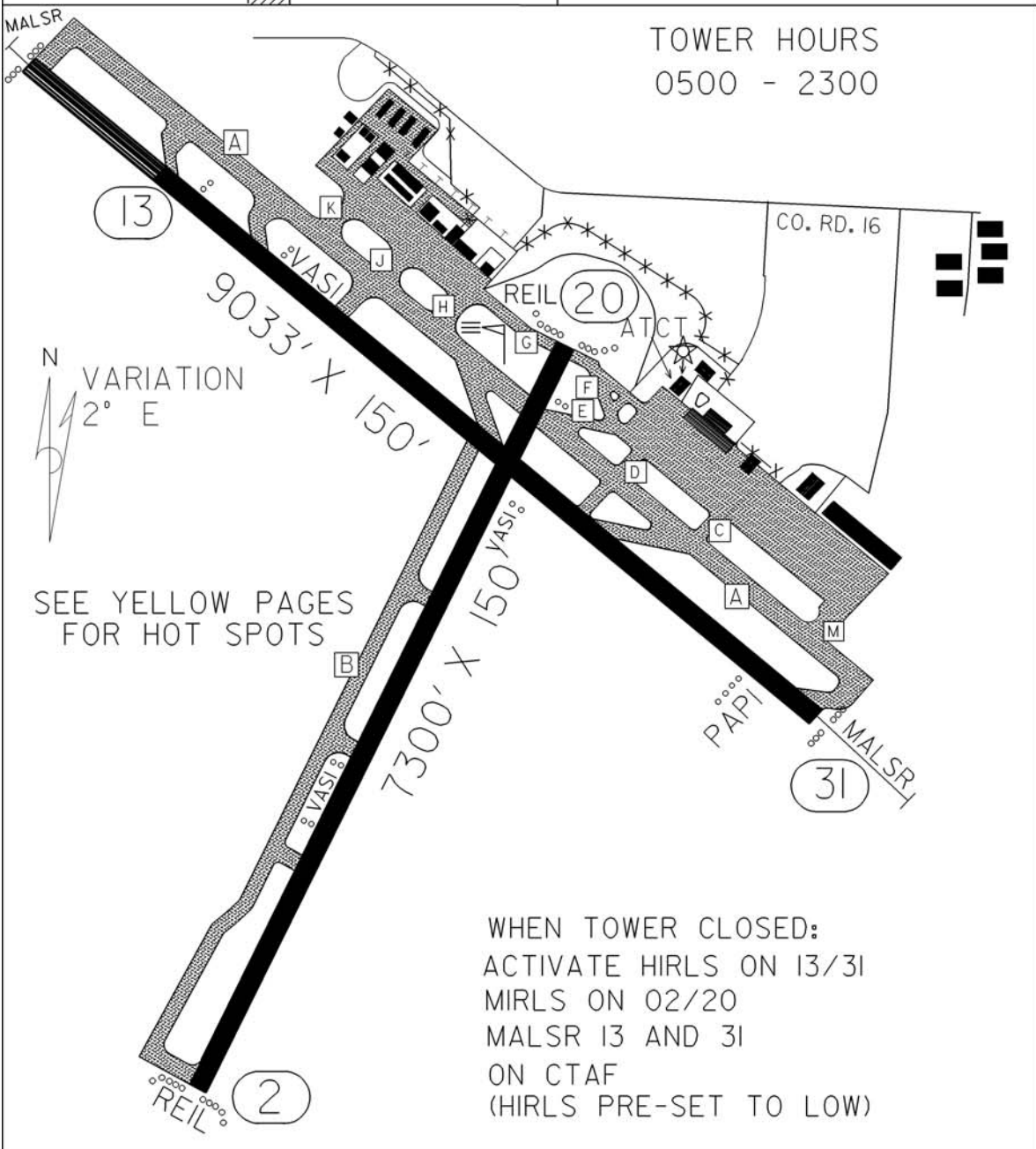
ROCHESTER APP: 119.8 OR 119.2

RNAV: (RST 112.0) R025 D8.6

TPA: 2300' (983')

LANDING RIGHTS AIRPORT

APPROACH: ILS, VOR, VOR/DME, ASR, RNAV



ROCHESTER INTERNATIONAL AIRPORT ROCHESTER