








Cadastral Map

SOWETO

Legend

-  National Roads
-  Main Roads
-  Local Streets
-  Rivers
-  Regional Boundary
-  Township Boundary
-  Dams

Locality Plan



Corporate GIS

Telephone: +27 11 407-6201
Email: Cgisprojects@Joburg.org.za



Workspace: //cgissql/projects/standard maps/Sow_base.mxd
Date: 10 November 2003
Compiler: Lesley Adams
Source: City Of Johannesburg
Projection: Transverse Mercator L0 29
Datum: Hartbeeshoek 1994

1,700 850 0 1,700 Meters

